





Property Acquired From:
Acct. No.

Photo	Call No
-------	---------

15-12D		3
Map	Block	Parcel

Date	Grantor (From)	Grantee (To)	D.B.	Pg.	Type	W.D.Cons
	Cam-Feld Group, Inc.					

City	G.M.D.	L.D.	L.L.	Dimensions	Acreage				
		15	1080		Return	Deed	Plat	Comp.	Used

Subdivision	Block	Lot	Plat Bk.	Page
Hearthstone Unit 1		3		

Brief Legal Description
401 HEARTHSTONE WY



Property Acquired From:
Acct. No.

Photo	Call No


15-12D		4
Map	Block	Parcel

Date	Grantor (From)	Grantee (To)	D.B.	Pg.	Type	W.D. Cons
	The Campbell Corp. Inc					


City	G.M.D.	L.D.	L.L.	Dimensions	Acreage				
		15	1087		Return	Deed	Plat	Comp.	Used

Subdivision	Block	Lot	Plat Bk.	Page
Hearthstone Unit 1		4		

Brief Legal Description
403 HEARTHSTONE WY







Property Acquired From:
Acct. No.

Photo	Call No


15-12D		7
Map	Block	Parcel

Date	Grantor (From)	Grantee (To)	D.B.	Pg.	Type	W.D. Cons
	The Cam-Feld Group, Inc.					

City	G.M.D.	L.D.	L.L.	Dimensions	Acreage				
		15	1087		Return	Deed	Plat	Comp.	Used

Subdivision	Block	Lot	Plat Bk.	Page
Hearthstone Unit 1		7		

Brief Legal Description
 409 HEARTHSTONE WY



Property Acquired From:
Acct. No.

Photo	Call No


15-12D		8
Map	Block	Parcel

Date	Grantor (From)	Grantee (To)	D.B.	Pg.	Type	W.D.Cons
	The Cam-Feld Group, Inc					

City	G.M.D.	L.D.	L.L.	Dimensions	Acreage			
					Return	Deed	Plat	Comp.
		15	1089					

Subdivision	Block	Lot	Plat	Bk.	Page

Brief Legal Description
411 HEARTHSTONE WY



Property Acquired From:
Acct. No.

Photo	Call No


15-12D		9
Map	Block	Parcel

Date	Grantor (From)	Grantee (To)	D.B.	Pg.	Type	W.D.Cons
	The Cam-Jeld Group ^{INC.}					

City	G.M.D.	L.D.	L.L.	Dimensions	Acreage				
		15	1087		Return	Deed	Plat	Comp.	Used

Subdivision	Block	Lot	Plat Bk.	Page
Hearthstone Unit 1		9		

Brief Legal Description
413 HEARTHSTONE WY



Property Acquired From:
Acct. No.

Photo	Call No
-------	---------

15-12D	10
Map	Block
	Parcel

Date	Grantor (From)	Grantee (To)	D.B.	Pg.	Type	W.D.Cons
	The Cam-Feld Group, Inc					

City	G.M.D.	L.D.	L.L.	Dimensions	Acreage				
		15	1087		Return	Deed	Plat	Comp.	Used

Subdivision	Block	Lot	Plat Bk.	Page
Hearthstone Unit 1		10	-	

Brief Legal Description
 415 HEARTHSTONE WY



Property Acquired From:
Acct. No.

Photo	Call No
-------	---------

15-120 Map	Block	11 Parcel
---------------	-------	--------------

Date	Grantor (From)	Grantee (To)	D.B.	Pg.	Type	W.D. Cons
	The Corn-feld Group					

City	G.M.D.	L.D.	L.L.	Dimensions	Acreage				
		15	1087		Return	Deed	Plat	Comp.	Used

Subdivision	Block	Lot	Plat Bk.	Page
Hearthstone Unit 1		11		

Brief Legal Description
412 HEARTHSTONE WY



Property Acquired From:
Acct. No.

Photo	Call No
-------	---------


15-120 Map	Block	12 Parcel
---------------	-------	--------------

Date	Grantor (From)	Grantee (To)	D.B.	Pg.	Type	W.D.Cons
	The Cam-Feld Group Inc					

City	G.M.D.	L.D.	L.L.	Dimensions	Acreage				
		15	1087		Return	Deed	Plat	Comp.	Used

Subdivision	Block	Lot	Plat Bk.	Page
Hearthstone Unit 1		12		

Brief Legal Description
419 HEARTHSTONE WY





Property Acquired From:
Acct. No.

Photo	Call No

15-12D		14
Map	Block	Parcel

Date	Grantor (From)	Grantee (To)	D.B.	Pg.	Type	W.D. Cons
	The Cam-Feld Corp. Inc					

City	G.M.D.	L.D.	L.L.	Dimensions	Acreage				
		15	1089		Return	Deed	Plat	Comp.	Used

Subdivision	Block	Lot	Plat Bk.	Page
Northstone Unit 1		14		

Brief Legal Description
418 HEARTHSTONE Wy





Property Acquired From:
Acct. No.

Photo	Call No

15-12D		16
Map	Block	Parcel

Date	Grantor (From)	Grantee (To)	D.B.	Pg.	Type	W.D. Cons
	Cam-Feld Group, Inc					

City	G.M.D.	L.D.	L.L.	Dimensions	Acreage				
					Return	Deed	Plat	Comp.	Used

Subdivision	Block	Lot	Plat Bk.	Page
Hearthstone Unit 1		21		

Brief Legal Description
414 HEARTHSTONE WY



Property Acquired From:
Acct. No.

Photo	Call No

15-12D		17
Map	Block	Parcel

Date	Grantor (From)	Grantee (To)	D.B.	Pg.	Type	W.D. Cons
City	G.M.D.	L.D.	L.L.	Dimensions	Acreage	
		15	1089		Return	Deed
					Plat	Comp.
					Used	
Subdivision				Block	Lot	Plat Bk. Page
Hearthstone Unit 1					22	
Brief Legal Description						
412 HEARTHSTONE WAY						



Property Acquired From:
Acct. No.

Photo	Call No

15-12D		18
Map	Block	Parcel

Date	Grantor (From)	Grantee (To)	D.B.	Pg.	Type	W.D. Cons
	Cam-Feld Group, Inc					

City	G.M.D.	L.D.	L.L.	Dimensions	Acreage				
		15	1087		Return	Deed	Plat	Comp.	Used

Subdivision	Block	Lot	Plat Bk.	Page
Hearthstone Unit 1		23		

Brief Legal Description
 410 HEARTHSTONE W/



Property Acquired From:
Acct. No.

Photo	Call No


15-12D		19
Map	Block	Parcel

Date	Grantor (From)	Grantee (To)	D.B.	Pg.	Type	W.D. Cons
	Cam-Feld Group, Inc					

City	G.M.D.	L.D.	L.L.	Dimensions	Acreage				
					Return	Deed	Plat	Comp.	Used

Subdivision	Block	Lot	Plat Bk.	Page
Hearthstone Unit 1		24		

Brief Legal Description
408 HEARTHSTONE Wy





Property Acquired From:
Acct. No.

Photo	Call No


15-12D		21
Map	Block	Parcel

Date	Grantor (From)	Grantee (To)	D.B.	Pg.	Type	W.D.Cons
	Cam-Feld Group, Inc.					

City	G.M.D.	L.D.	L.L.	Dimensions	Acreage				
					Return	Deed	Plat	Comp.	Used

Subdivision	Block	Lot	Plat Bk.	Page
Hearthstone Unit 1		26		

Brief Legal Description
404 HEARTHSTONE 621



Property Acquired From:
Acct. No.

Photo	Call No
-------	---------

15-12D		22
Map	Block	Parcel

Date	Grantor (From)	Grantee (To)	D.B.	Pg.	Type	W.D. Cons
	Carm-eld Group, Inc					

City	G.M.D.	L.D.	L.L.	Dimensions	Acreage				
		15	1087		Return	Deed	Plat	Comp.	Used

Subdivision	Block	Lot	Plat Bk.	Page
Hearthstone Unit #1		27		

Brief Legal Description
402 HEARTHSTONE WY





Property Acquired From:
Acct. No.


Photo	Call No
-------	---------

15-12D		24
Map	Block	Parcel

Date	Grantor (From)	Grantee (To)	D.B.	Pg.	Type	W.D. Cons
	Cam-Feld Group, Inc					

City	G.M.D.	L.D.	L.L.	Dimensions	Acreage				
		15	1087		Return	Deed	Plat	Comp.	Used
Subdivision					Block	Lot	Plat Bk.	Page	
Hearthstone Unit 1						29			
Brief Legal Description									
107 HEARTHSTONE DR. OF									
301 HEARTHSTONE CT									





Property Acquired From:
Acct. No.

Photo	Call No


15-12D		26
Map	Block	Parcel

Date	Grantor (From)	Grantee (To)	D.B.	Pg.	Type	W.D.Cons
	Cam-Jeld Group Inc					


City	G.M.D.	L.D.	L.L.	Dimensions	Acreage				
		15	1089		Return	Deed	Plat	Comp.	Used

Subdivision	Block	Lot	Plat Bk.	Page
Hearthstone Unit 1		31		

Brief Legal Description
305 HEARTHSTONE CT







Property Acquired From:
Acct. No.

Photo	Call No
-------	---------


15-12D		29
Map	Block	Parcel

Date	Grantor (From)	Grantee (To)	D.B.	Pg.	Type	W.D. Cons
	Cam-Feld Group, Inc					

City	G.M.D.	L.D.	L.L.	Dimensions	Acreage				
		15	1089		Return	Deed	Plat	Comp.	Used

Subdivision	Block	Lot	Plat Bk.	Page
Hearthstone Unit 1		34		

Brief Legal Description
306 HEARTHSTONE CT




Property Acquired From:
Acct. No.

Photo	Call No

15-12N		30
Map	Block	Parcel

Date	Grantor (From)	Grantee (To)	D.B.	Pg.	Type	W.D.Cons
	Cam-Fed Group, Inc.					

City	G.M.D.	L.D.	L.L.	Dimensions	Acreage				
		15	1087		Return	Deed	Plat	Comp.	Used
Subdivision					Block	Lot	Plat Bk.	Page	
Hearthstone Unit 1						35			
Brief Legal Description									
304 HEARTHSTONE CT									





Property Acquired From:
Acct. No.

Photo	Call No
-------	---------

15-12D		32
Map	Block	Parcel


Date	Grantor (From)	Grantee (To)	D.B.	Pg.	Type	W.D. Cons
	Cam-Feld Group, Inc.					

City	G.M.D.	L.D.	L.L.	Dimensions	Acreage				
		15	1087		Return	Deed	Plat	Comp.	Used

Subdivision	Block	Lot	Plat Bk.	Page
Hearthstone Unit 1		37		

Brief Legal Description
300 HEARTHSTONE CT OR
109 HEARTHSTONE DR





Property Acquired From:
Acct. No.

Photo	Call No
-------	---------

15-12D		34
Map	Block	Parcel

Date	Grantor (From)	Grantee (To)	D.B.	Pg.	Type	W.D.Cons
	Cam-Feld Group, Inc.					

City	G.M.D.	L.D.	L.L.	Dimensions	Acreage				
		15	1087		Return	Deed	Plat	Comp.	Used

Subdivision	Block	Lot	Plat Bk.	Page
Hearthstone Unit 1		39		

Brief Legal Description
113 HEARTHSTONE DR



Property Acquired From:
Acct. No.

Photo	Call No
-------	---------


15-12D		35
Map	Block	Parcel


Date	Grantor (From)	Grantee (To)	D.B.	Pg.	Type	W.D. Cons
	Cam-Feld Group, Inc					

City	G.M.D.	L.D.	L.L.	Dimensions	Acreage				
		15	1087		Return	Deed	Plat	Comp.	Used

Subdivision	Block	Lot	Plat Bk.	Page
Hearthstone Unit 1		660		

Brief Legal Description
 116 HEARTHSTONE DR. OF
 201 HEARTHSTONE CREEK






Property Acquired From:
Acct. No.

Photo	Call No

15-12D		37
Map	Block	Parcel

Date	Grantor (From)	Grantee (To)	D.B.	Pg.	Type	W.D. Cons					
	Cam-Feld Group, Inc										
City		G.M.D.	L.D.	L.L.	Dimensions		Acreage				
			15	1087			Return	Deed	Plat	Comp.	Used
Subdivision					Block	Lot	Plat Bk.	Page			
Hearthstone Unit 1						68					
Brief Legal Description											
204 HEARTHSTONE CREEK											



Property Acquired From:
Acct. No.

Photo	Call No
-------	---------


15-12D		38
Map	Block	Parcel


Date	Grantor (From)	Grantee (To)	D.B.	Pg.	Type	W.D. Cons
	Cam-Feld Group, Inc.					

City	G.M.D.	L.D.	L.L.	Dimensions	Acreage				
		15	1087		Return	Deed	Plat	Comp.	Used

Subdivision	Block	Lot	Plat Bk.	Page
Hearthstone Unit 1		69		

Brief Legal Description
202 HEARTHSTONE CREEK






Property
 Acquired From:
 Acct. No.

Photo
 Call No

15-12D
 Map Block Parcel
 40

Date	Grantor (From)	Grantee (To)	D.B.	Pg.	Type	W.D. Cons
	Cam-Feld Group, Inc.					

City	G.M.D.	L.D.	L.L.	Dimensions	Acreage				
					Return	Deed	Plat	Comp.	Used
Subdivision					Block	Lot	Plat Bk.	Page	
Hearthstone Unit 1						71			
Brief Legal Description									
112 HEARTHSTONE DR									



Property Acquired From:
Acct. No.

Photo	Call No
-------	---------


15-12D		41
Map	Block	Parcel

Date	Grantor (From)	Grantee (To)	D.B.	Pg.	Type	W.D.Cons
	Cam-Feld Group, Inc.					

City	G.M.D.	L.D.	L.L.	Dimensions	Acreage				
		15	1089		Return	Deed	Plat	Comp.	Used


Subdivision	Block	Lot	Plat Bk.	Page
Hearthstone Unit 1		72		

Brief Legal Description
110 HEARTHSTONE DR









Property Acquired From:
Acct. No.

Photo	Call No


15-12D		45
Map	Block	Parcel

Date	Grantor (From)	Grantee (To)	D.B.	Pg.	Type	W.D.Cons
	Cam-Feld Group, Inc.					

City	G.M.D.	L.D.	L.L.	Dimensions	Acreage				
		15	1087		Return	Deed	Plat	Comp.	Used

Subdivision	Block	Lot	Plat Bk.	Page
Hearthstone Unit 1		76		

Brief Legal Description
102 HEARTHSTONE DR




Property Acquired From:
Acct. No.

Photo	Call No

15-12D		46
Map	Block	Parcel

Date	Grantor (From)	Grantee (To)	D.B.	Pg.	Type	W.D. Cons
	Cam-Feld Group, Inc					

City	G.M.D.	L.D.	L.L.	Dimensions	Acreage				
					Return	Deed	Plat	Comp.	Used
OAK GROVE FIRE DIST (21)		15	1087						
Subdivision					Block	Lot	Plat Bk.	Page	
Hearthstone Unit 1						77	47	104	
Brief Legal Description									
100 HEARTHSTONE DR									



Property Acquired From:
Acct. No.

Photo	Call No
-------	---------


15N210		46
Map	Block	Parcel

Date	Grantor (From)	Grantee (To)	D.B.	Pg.	Type	W.D.Cons
4/27/00	HUTSON Developments, INC.	KENNY HUTSON CONSTRUCTION	4117	070	W/D	

City	G.M.D.	L.D.	L.L.	Dimensions	Acreage				
		15	580 603		Return	Deed	Plat	Comp.	Used
							.56		

Subdivision	Block	Lot	Plat Bk.	Page
Walnut Creek, II-I		74		

Brief Legal Description
552 Wisteria Dr.



Property Acquired From:
Acct. No.

Photo	Call No
-------	---------

15-12D		47
Map	Block	Parcel

Date	Grantor (From)	Grantee (To)	D.B.	Pg.	Type	W.D. Cons
	THE CAM-FELD GROUP, INC.					

City	G.M.D.	L.D.	L.L.	Dimensions	Acreage				
OAK GROVE FIRE DIST. (21)		15	1087		Return	Deed	Plat	Comp.	Used

Subdivision	Block	Lot	Plat Bk.	Page
HEARTHSTONE LITE		40	48	130

Brief Legal Description
115 HEARTHSTONE DR



Property Acquired From:
Acct. No.

Photo	Call No


15-12D		48
Map	Block	Parcel

Date	Grantor (From)	Grantee (To)	D.B.	Pg.	Type	W.D.Cons
	THE CAM-FELD GROUP, INC.					

City	G.M.D.	L.D.	L.L.	Dimensions	Acreage				
		15	1087		Return	Deed	Plat	Comp.	Used

Subdivision	Block	Lot	Plat Bk.	Page
HEARTHSTONE III		41		

Brief Legal Description
117 HEARTHSTONE DR. OK
706 HEARTHSTONE CROSSING



Property Acquired From:
Acct. No.

Photo	Call No

15-12D		49
Map	Block	Parcel

Date	Grantor (From)	Grantee (To)	D.B.	Pg.	Type	W.D.Cons
	THE CAM-FELD GROUP, INC.					

City	G.M.D.	L.D.	L.L.	Dimensions	Acreage				
		15	1087		Return	Deed	Plat	Comp.	Used

Subdivision	Block	Lot	Plat Bk.	Page
HEARTHSTONE U/I		42		

Brief Legal Description
704 HEARTHSTONE CROSSING



Property Acquired From:
Acct. No.

Photo	Call No

15-120		50
Map	Block	Parcel

Date	Grantor (From)	Grantee (To)	D.B.	Pg.	Type	W.D.Cons
	THE CAM-FELD GROUP, INC.					

City	G.M.D.	L.D.	L.L.	Dimensions	Acreage				
		15	1087		Return	Deed	Plat	Comp.	Used

Subdivision	Block	Lot	Plat Bk.	Page
HEARTHSTONE UTL		43		

Brief Legal Description
702 HEARTHSTONE CROSSING



Property Acquired From:
Acct. No.

Photo	Call No

15-12D		51
Map	Block	Parcel

Date	Grantor (From)	Grantee (To)	D.B.	Pg.	Type	W.D. Cons
	THE CAM-FELD GROUP, INC.					

City	G.M.D.	L.D.	L.L.	Dimensions	Acreage				
		15	1087		Return	Deed	Plat	Comp.	Used

Subdivision	Block	Lot	Plat Bk.	Page
HEARTHSTONE UTIL		44		

Brief Legal Description
 700 HEARTHSTONE CROSSING



Property Acquired From:
Acct. No.

Photo	Call No
-------	---------

15-12D		52
Map	Block	Parcel

Date	Grantor (From)	Grantee (To)	D.B.	Pg.	Type	W.D.Cons
	THE CAM-FELD GROUP, INC.					

City	G.M.D.	L.D.	L.L.	Dimensions	Acreage				
		15	1087		Return	Deed	Plat	Comp.	Used

Subdivision	Block	Lot	Plat Bk.	Page
HEARTHSTONE U II		45		

Brief Legal Description
701 HEARTHSTONE CROSSING



Property
 Acquired From:
 Acct. No.

Photo Call No


15-12D 53
 Map Block Parcel

Date	Grantor (From)	Grantee (To)	D.B.	Pg.	Type	W.D.Cons
	THE CAM-FELD GROUP, INC.					

City	G.M.D.	L.D.	L.L.	Dimensions	Acreage				
		15	10m		Return	Deed	Plat	Comp.	Used

Subdivision	Block	Lot	Plat Bk.	Page
HEARTHSTONE LITE		19		

Brief Legal Description
 502 HEARTHSTONE RIDGE



Property
 Acquired From:
 Acct. No.

Photo Call No


15-12D 54
 Map Block Parcel


Date	Grantor (From)	Grantee (To)	D.B.	Pg.	Type	W.D. Cons
	THE CAM-FIELD GROUP, INC.					

City	G.M.D.	L.D.	L.L.	Dimensions	Acreage				
		15	1087		Return	Deed	Plat	Comp.	Used

Subdivision	Block	Lot	Plat Bk.	Page
HEARTHSTONE U.II		15		

Brief Legal Description
 501 HEARTHSTONE RIDGE





Property Acquired From:
Acct. No.

Photo	Call No
-------	---------

15-120		56
Map	Block	Parcel

Date	Grantor (From)	Grantee (To)	D.B.	Pg.	Type	W.D. Cons
	THE CAM-FELD GROUP, INC.					

City	G.M.D.	L.D.	L.L.	Dimensions	Acreage				
		15	1087		Return	Deed	Plat	Comp.	Used

Subdivision	Block	Lot	Plat Bk.	Page
HEARTHSTONE U II		17		

Brief Legal Description
505 HEARTHSTONE RIDGE



Property Acquired From:
Acct. No.

Photo	Call No
-------	---------

15-12D		57
Map	Block	Parcel

Date	Grantor (From)	Grantee (To)	D.B.	Pg.	Type	W.D.Cons
	THE CAM-FELD GROUP, INC.					

City	G.M.D.	L.D.	L.L.	Dimensions	Acreage				
		15	1087		Return	Deed	Plat	Comp.	Used

Subdivision	Block	Lot	Plat Bk.	Page
HEARTHSTONE UTIL		18		

Brief Legal Description
504 HEARTHSTONE RIDGE



Property Acquired From:
Acct. No.

Photo	Call No
-------	---------


15-12D		58
Map	Block	Parcel

Date	Grantor (From)	Grantee (To)	D.B.	Pg.	Type	W.D.Cons
	THE CAM-FELD GROUP, INC.					

City	G.M.D.	L.D.	L.L.	Dimensions	Acreage				
		15	1087		Return	Deed	Plat	Comp.	Used

Subdivision	Block	Lot	Plat Bk.	Page
HEARTHSTONE VIII		46		

Brief Legal Description
703 HEARTHSTONE CROSSING



Property Acquired From:
Acct. No.

Photo	Call No
-------	---------

1512D		59
Map	Block	Parcel

Date	Grantor (From)	Grantee (To)	D.B.	Pg.	Type	W.D. Cons
	THE CAM-FELD GROUP, INC.					

City	G.M.D.	L.D.	L.L.	Dimensions	Acreage				
		15	1084		Return	Deed	Plat	Comp.	Used

Subdivision	Block	Lot	Plat Bk.	Page
HEARTHSTONE LII		47		

Brief Legal Description
705 HEARTHSTONE CROSSING DR
119 HEARTHSTONE DR



Property Acquired From:
Acct. No.

Photo	Call No
-------	---------

15-12D		60
Map	Block	Parcel

Date	Grantor (From)	Grantee (To)	D.B.	Pg.	Type	W.D. Cons

City	G.M.D.	L.D.	L.L.	Dimensions	Acreage				
		15	1087		Return	Deed	Plat	Comp.	Used

Subdivision	Block	Lot	Plat Bk.	Page
HEARTHSTONE VII		48		
Brief Legal Description				
121 HEARTHSTONE DR.				



Property Acquired From:
Acct. No.

Photo	Call No
-------	---------


15-12D		61
Map	Block	Parcel

Date	Grantor (From)	Grantee (To)	D.B.	Pg.	Type	W.D. Cons
	THE CAMP FELD GROUP, INC.					

City	G.M.D.	L.D.	L.L.	Dimensions	Acreage				
		15	100		Return	Deed	Plat	Comp.	Used

Subdivision	Block	Lot	Plat Bk.	Page
HEARTHSTONE U/I		49		

Brief Legal Description
123 HEARTHSTONE DR





Property Acquired From:
Acct. No.

Photo	Call No
-------	---------

15-121		63
Map	Block	Parcel

Date	Grantor (From)	Grantee (To)	D.B.	Pg.	Type	W.D.Cons
	THE CAM-FELD GROUP, INC.					

City	G.M.D.	L.D.	L.L.	Dimensions	Acreage				
		15	1085		Return	Deed	Plat	Comp.	Used

Subdivision	Block	Lot	Plat Bk.	Page
HEARTHSTONE U/I		51		

Brief Legal Description
 130 HEARTHSTONE DR



Property Acquired From:
Acct. No.

Photo	Call No

15-12D		104
Map	Block	Parcel

Date	Grantor (From)	Grantee (To)	D.B.	Pg.	Type	W.D.Cons
	THE CAM-FELD GROUP, INC.					

City	G.M.D.	L.D.	L.L.	Dimensions	Acreage				
		15	1087		Return	Deed	Plat	Comp.	Used
Subdivision					Block	Lot	Plat Bk.	Page	
HEARTHSTONE U/I						52			
Brief Legal Description									
128 HEARTHSTONE DR									




Property Acquired From:
Acct. No.

Photo	Call No
-------	---------

15-12D		65
Map	Block	Parcel

Date	Grantor (From)	Grantee (To)	D.B.	Pg.	Type	W.D.Cons
	THE CAM-FELD GROUP, INC.					

City	G.M.D.	L.D.	L.L.	Dimensions	Acreage				
		15	1087		Return	Deed	Plat	Comp.	Used
Subdivision					Block	Lot	Plat Bk.	Page	
HEARTHSTONE U/I						53			
Brief Legal Description									
126 HEARTHSTONE DR									



Property Acquired From:
Acct. No.

Photo	Call No
-------	---------


15-12D		666
Map	Block	Parcel

Date	Grantor (From)	Grantee (To)	D.B.	Pg.	Type	W.D.Cons
	THE CAM-FELD GROUP, INC.					

City	G.M.D.	L.D.	L.L.	Dimensions	Acreage				
		15	1087		Return	Deed	Plat	Comp.	Used

Subdivision	Block	Lot	Plat Bk.	Page
HEARTHSTONE U/I		54		

Brief Legal Description
124 HEARTHSTONE DR OR 707 HEARTHSTONE CROSSING



Property Acquired From:
Acct. No.

Photo	Call No

15-120		67
Map	Block	Parcel

Date	Grantor (From)	Grantee (To)	D.B.	Pg.	Type	W.D.Cons
	THE CAM-FELD GROUP, INC.					

City	G.M.D.	L.D.	L.L.	Dimensions	Acreage				
		15	1087		Return	Deed	Plat	Comp.	Used
Subdivision					Block	Lot	Plat Bk.	Page	
HEARTHSTONE LIT						55			
Brief Legal Description									
7109 HEARTHSTONE CROSSING									



Property Acquired From:
Acct. No.

Photo	Call No


1512D		108
Map	Block	Parcel


Date	Grantor (From)	Grantee (To)	D.B.	Pg.	Type	W.D. Cons
	THE CAM-FELD GROUP, INC					

City	G.M.D.	L.D.	L.L.	Dimensions	Acreage				
		15	1087		Return	Deed	Plat	Comp.	Used

Subdivision	Block	Lot	Plat Bk.	Page
HEARTHSTONE U/I		56		

Brief Legal Description
710 HEARTHSTONE TR CROSSING





Property Acquired From:
Acct. No.

Photo	Call No


15721		70
Map	Block	Parcel

Date	Grantor (From)	Grantee (To)	D.B.	Pg.	Type	W.D.Cons
	THE CAM-FELD GROUP, INC.					

City	G.M.D.	L.D.	L.L.	Dimensions	Acreage				
		15	1087		Return	Deed	Plat	Comp.	Used

Subdivision	Block	Lot	Plat Bk.	Page
HEARTHSTONE VII		58		

Brief Legal Description
T12 HEARTHSTONE CROSSING



Property Acquired From:
Acct. No.

Photo	Call No
-------	---------


1542D		71
Map	Block	Parcel

Date	Grantor (From)	Grantee (To)	D.B.	Pg.	Type	W.D.Cons
	THE CAM-FELD GROUP, INC.					

City	G.M.D.	L.D.	L.L.	Dimensions	Acreage				
		15	1087		Return	Deed	Plat	Comp.	Used

Subdivision	Block	Lot	Plat Bk.	Page
HEARTHSTONE U/I		59		

Brief Legal Description
710 HEARTHSTONE CROSSING OR
122 Hearthstone DR



Property Acquired From:
Acct. No.

Photo	Call No
-------	---------


15-12D		72
Map	Block	Parcel

Date	Grantor (From)	Grantee (To)	D.B.	Pg.	Type	W.D. Cons
	THE CAM-FELD GROUP, INC					

City	G.M.D.	L.D.	L.L.	Dimensions	Acreage				
		15	1087		Return	Deed	Plat	Comp.	Used

Subdivision	Block	Lot	Plat Bk.	Page
HEARTHSTONE LII		60		

Brief Legal Description
 120 HEARTHSTONE DR OR
 601 HEARTHSTONE LN




Property Acquired From:
Acct. No.

Photo	Call No
-------	---------

1512D		73
Map	Block	Parcel

Date	Grantor (From)	Grantee (To)	D.B.	Pg.	Type	W.D.Cons
	THE CAM-FELD GROUP, INC.					

City	G.M.D.	L.D.	L.L.	Dimensions	Acreage				
		15	1087		Return	Deed	Plat	Comp.	Used
Subdivision					Block	Lot	Plat	Bk.	Page
HEARTHSTONE W/F						61			
Brief Legal Description									
603 Hearthstone LN									



Property Acquired From:
Acct. No.

Photo	Call No
-------	---------

1512D		74
Map	Block	Parcel

Date	Grantor (From)	Grantee (To)	D.B.	Pg.	Type	W.D. Cons
	THE CAM-FELD GROUP, INC.					

City	G.M.D.	L.D.	L.L.	Dimensions	Acreage				
		15	1087		Return	Deed	Plat	Comp.	Used

Subdivision	Block	Lot	Plat Bk.	Page
HEARTHSTONE VII		602		

Brief Legal Description
 605 Hearstone LN



Property Acquired From:
Acct. No.

Photo	Call No
-------	---------


15120		75
Map	Block	Parcel

Date	Grantor (From)	Grantee (To)	D.B.	Pg.	Type	W.D.Cons
	THE CAM-FELD GROUP, INC.					

City	G.M.D.	L.D.	L.L.	Dimensions	Acreage				
		15	1087		Return	Deed	Plat	Comp.	Used

Subdivision	Block	Lot	Plat Bk.	Page
HEARTHSTONE U/I		63		

Brief Legal Description
6016 Hearthstone LN





Property Acquired From:
Acct. No.

Photo	Call No
-------	---------

15-12D		77
Map	Block	Parcel

Date	Grantor (From)	Grantee (To)	D.B.	Pg.	Type	W.D. Cons
	THE CAM-FELD GROUP, INC.					

City	G.M.D.	L.D.	L.L.	Dimensions	Acreage				
OAK GROVE FIRE DIST. (21)		15	1087		Return	Deed	Plat	Comp.	Used

Subdivision	Block	Lot	Plat Bk.	Page
HEARTHSTONE III		65	48	130

Brief Legal Description	REVISION 49 - 151
6072 Heathstone LN OK	
118 Heathstone Dr.	

