



MAP BLOCK PAR SUB
 OLD: 9202 001
 NEW: 9202 001

Posted

202		1
Map	Block	Parcel

Name On Return: *Poor, J. W. Jr.*
 Name On Deed:
 Property Address: *Woodstock Ga.*
 Property Acquired From:
 Acquired By: Deed Will Approximate Date Acquired: Recorded Yes No D.B. Pg. Size: (Dim. or Ac.)
 Bounded By: N. S. E. W.

Date	Grantor (From)	Grantee (To)	D.B.	Pg.	Type	W.D. Cons.				
4/6/52	JOHNSTON SMITH JR	POOR, JAMES H	25	283	WD	56 473				
7/90	^{ESTATE} POOR, JAMES HENRY	POOR, MARIE H	6906 888	369 502	CORRECTIVE EXD	-0-				
3/1/04	POOR, MARIE H.	BUTOK, ALEKSANDR A.	6906	372	WD	255 ⁰⁰				
	City	G.M.D.	L.D.	L.L.	Dimensions	Acreage				
			15	950	579 X 500 X 560 X 391	Return	Deed	Plat	Comp.	Used
	Subdivision	<i>X 4.59 AC</i>			Block	Lot	Plat Book	Page		
	<i>Smith & Johnston Sub W.</i>					(1)	1	64		
Brief Legal Description: <i>X CORRECTED ACREAGE PER CORR DEED 6906-369. 5/10/04</i>										

North east corner of 211 present along West
Ave 5 - 628' West 391' - 629 along
original to prop to 44 present 479'


Name On Return:	MAP	BLOCK	PAR	SUB	202		1A
	OLD: 9202		001	A	Map	Block	Parcel
Name On Deed:	NEW: 9202		001	A			

Property Address:	Property Acquired From:				
Acquired By:	Deed Will	Approximate Date Acquired:	Recorded Yes No	D.B. Pg.	Size: (Dim. or Ac.)
Bounded By:	N.	S.	E.	W.	

Date	Grantor (From)	Grantee (To)	D.B.	Pg.	Type	W.D.Cons.
12/20/74	POOR, JAMES	MEDLEY, RILEY & GLENNA	176	262	W	10 ⁰⁰
6/26/98	GLENNA R. MEDLEY, RILEY V.	GLENNA R. MEDLEY, RILEY V.	3173	334	W/D	-0-

City	G.M.D.	L.D.	L.L.	Dimensions	Acreage				
	890	15	950	128 X 390	Return	Deed	Plat	Comp.	Used
Subdivision					Block	Lot	Plat Book	Page	
SMITH L. JOHNSTON, JR.						171			

Brief Legal Description:



LL 995
 Name On Return: Priest W

MAP BLOCK PAR SUB
 OLD: 9202 002
 NEW: 9202 002

202		882
Map	Block	Parcel

Name On Deed:

Property Address: P.O. Box 108

Property Acquired From:

Acquired By: Deed Will Approximate Date Acquired: Recorded Yes No D.B. Pg. Size (Dim. or Ac.)

Bounded By: N. S. E. W.

Date	Grantor (From)	Grantee (To)	D.B.	Pg.	Type	W.D.Cons.
1/7/46	JOHNSTON S.L. JR, S.L. JR	PRIEST, H.L.	14	467	WD	1 ¹⁰ / ₁₇₈

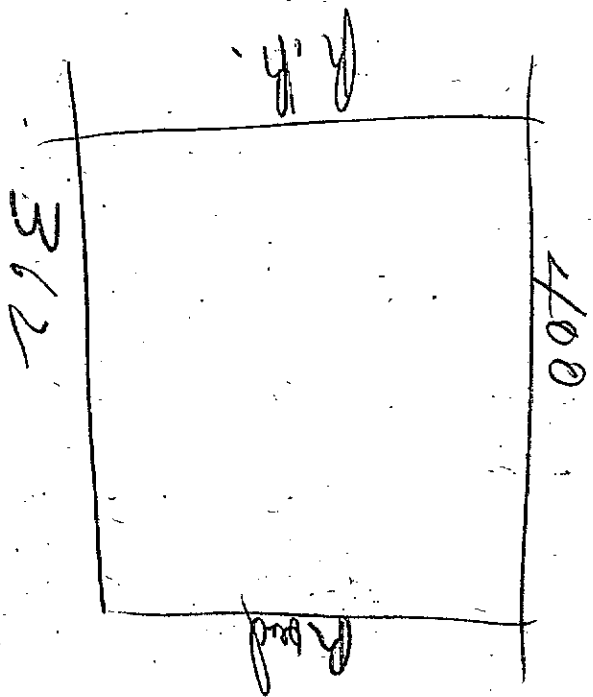
6-26-75	PRIEST, H.L.	PRIEST, LEE ETTA PAYNE	182	169	WD	—
---------	--------------	------------------------	-----	-----	----	---

10/20/93	PRIEST, LEE ETTA ^{PAYNE}	JOHNSON, CHARLES B. JR ^{GALE P.}	1629	297	QC	—
			1629	299	WD	125. ⁰⁰

City	G.M.D.	L.D.	L.L.	Dimensions	Acreage * 4.37 AC.				
		15	995	350 X 500 X 370 X 500 400 X 490	Return	Deed	Plat	Comp.	Used

Subdivision	Block	Lot	Plat Book	Page

Brief Legal Description: West of Hwy 5 Woodstock * ADJUSTED
 ACREAGE PER DEED 1629-297. 01/24/94



Name On Return:	James, Mrs Woodstock,	MAP OLD: 9202	BLOCK NEW: 9202	PAR 003	SUB 003	202		3
Name On Deed:				003		Map	Block	Parcel

Property Address:	407 N Main St	Property Acquired From:	
Acquired By:	Deed Will	Approximate Date Acquired:	Recorded Yes No
Bounded By:	N.	S.	E. W.

Date	Grantor (From)	Grantee (To)	D.B.	Pg.	Type	W.D.Cons.
3/5/55	Wilder, E. E.	James, Floyd	33	291	WD	1050 ⁰⁰ SD
9/80	JAMES, FLOYD	Mrs. JAMES, LORENE S.	292	834	Epic Deed	-
11/30/98	James, Mrs. Lorene S.	Kugler, Joseph Stephen	3407	295	W/D	136.00

City	G.M.D.	L.D.	L.L.	Dimensions	Acreage				
					Return	Deed	Plat	Comp.	Used
out in			15	995 150 X 500 X	127				
Subdivision		460 X 150		Block	Lot	Plat Book	Page		

Brief Legal Description: West Hwy 5 Woodstock (R) H/L

154D 33-28
9952L

BP - SE cor. of H. L. Point
lost on P/way of Hwy 5

Sig - 150'

W'ly - along Alameda Hubband
line to L + N Railroad P/way
Point

N - 150' + 50' cor. of H. L.
lost Point E - W line

E'ward - along Point E - W line
to BP

Name On Return: Hubbard, Glenn
Woodstock,

Name On Deed:

MAP BLOCK PAR. SUB.
OLD: 9202 004
NEW: 9202 004

202		204
Map	Block	Parcel

Property Address: 405 N Main St

Property Acquired From:

Acquired By: Deed Will: Approximate Date Acquired: Recorded Yes No: D.B. Pg.: Size (Dim. or Ac.):

Bounded By: N. S. E. W.

Date	Grantor (From)	Grantee (To)	D.B.	Pg.	Type	W.D. Cons.
4/30/49	POOR, ARTHUR L	Hubbard, Glenn	18	514	WD	1/12 PRS
2-27-75	Hubbard, Glenn	Hubbard, MARJORIE H.	176	490	WD	—

City	G.M.D.	L.D.	L.L.	Dimensions	Acreage					
					Return	Deed	Plat	Comp.	Used	
in		15	995	150 X 460 450						
Subdivision				Block	Lot	Plat Book	Page			

Brief Legal Description: Chest Hwy 5 Woodstock H/L

150

150

Property Acquired From:	MAP BLOCK PAR SUB OLD: 9202 005	202		5
Acct. No.	NEW: 9202	Photo 005	Call No	Map Block Parcel

Date	Grantor (From)	Grantee (To)	D.B.	Pg.	Type	W.D. Cons
3/27/92	JOANNE M. EGGLESTON, RAYMOND E.	DEBORAH B. HARTER, JOHN W.	2622 1173	343	COAR. W.D.	112.00
10/28/04	DEBORAH B. HARTER, JOHN W.	HARTER, JOHN	8464	128	QC	-0-
10/28/04	HARTER, JOHN	DEBORAH B. HARTER, JOHN W.	8464	145	QC	-0-

City	G.M.D.	L.D.	L.L.	Dimensions	Acreage				
					Return	Deed	Plat	Comp.	Used
		15	995	150' x 420'					
Subdivision					Block	Lot	Plat Bk.	Page	

Brief Legal Description



Name On **Williams, J.G.**
 Return: **Woodstock, Ga.**

17 **76**
 Photo Call No.

202 **X5**
 Map Block Parcel

Name On Deed:

Property Address: **403 N Main St**

Property Acquired From:

Acquired By: Deed Will Approximate Date Acquired: Recorded Yes No D.B. Pg. Size: (Dim. or Ac.)

Bounded By: N. S. E. W.

Date	Grantor (From)	Grantee (To)	D.B.	Pg.	Type	W.D.Cons.
6/27/47	Johnson, S.L. et al	Williams, J.G.	15	450	WD	250 ⁰⁰ SP
10/29	Williams, J.G.	Williams, Leila Mae J	826	236	W	-0-
3/90	Williams, Leila Mae J	JOANNE M. EGGLESTON, RAYMOND E	826	237	W	-0-
			8(0)	79	W	80. SP

City	G.M.D.	L.D.	L.L.	Dimensions	Acreage				
					Return	Deed	Plat	Comp.	Used
in		15	995	150 X 420 X					
Subdivision					Block	Lot	Plat Book	Page	
150 X 380									

Brief Legal Description:
West Hwy 5 Woodstock H/L
J.C. Williams

154D 15-450
9954L

Exp - 700 ft long 50' on Hwy 5
Bp - SE cor. of J. D. Williams


home place

S - along Rwy of Hwy 5
50' + 0' distance line

W - 70' ± + N R/R Rwy

N - 50' + 0' of J. D. Williams prop.

E - 70' BP



Name On Return: MAP BLOCK PAR SUB
 OLD: 9202 006 1

202
 Map Block Parcel
 6

Name On Deed: NEW: 9202 006

Property Address: Property Acquired From:

Acquired By: Deed Will Approximate Date Acquired: Recorded Yes No D.B. Pg. Size (Dim. or Ac.)


Bounded By: N. S. E. W.

Date	Grantor (From)	Grantee (To)	D.B.	Pg.	Type	W.D. Cons.
11/79	WHITMIRE, JOHN & WM. CHAMBERS, EVELYN W.	CARLTON E. & BAKER, JANE C.	276	669	W	46 ⁰⁰
2/81	CARLTON E. & BAKER, JANE C.	JAMES E. & GREEN, DONNA J.	300	387	W	18 ³⁰
9/10/99	DONNA J. & GREEN, JAMES E.	SHARON BRYAN & BREWER, RANDY L.	3847	279	W/D	304 ⁰⁰

City	G.M.D.	L.D.	L.L.	Dimensions	Acreage				
		15	995	200 X 330 200 X 325	Return	Deed	Plat	Comp.	Used

Subdivision	Block	Lot	Plat Book	Page
			16	86

Brief Legal Description:



11-11 995 15 10.

Name On Return: ~~Whitmore, Edna P.~~
 Name On Deed:

1-7 74
 Photo Call No.

202 26
 Map Block Parcel

Property Address: 307 N Main St Property Acquired From:

Acquired By: Deed Will Approximate Date Acquired: Recorded Yes No D.B. Pg. Size (Dim. or Ac.)

Bounded By: N. S. E. W.

Date	Grantor (From)	Grantee (To)	D.B.	Pg.	Type	W.D. Cons.
11-4-72	Johnston, J. S. Sr.	Whitmore, Edna P.	14	527		
10-6-72	Whitmore, Edna P.	Edison John D. & William A.	131	665	w/d	-
		Evelyn 1/2 Int. Und.	133	333		

City	G.M.D.	L.D.	L.L.	Dimensions	Acreage				
					Return	Deed	Plat	Comp.	Used
		15	995	150 X 380 X					
Subdivision		Block	Lot	Plat Book	Page				
150 X 345									

Brief Legal Description:
 West Hwy 5 Woodstock H/L





99

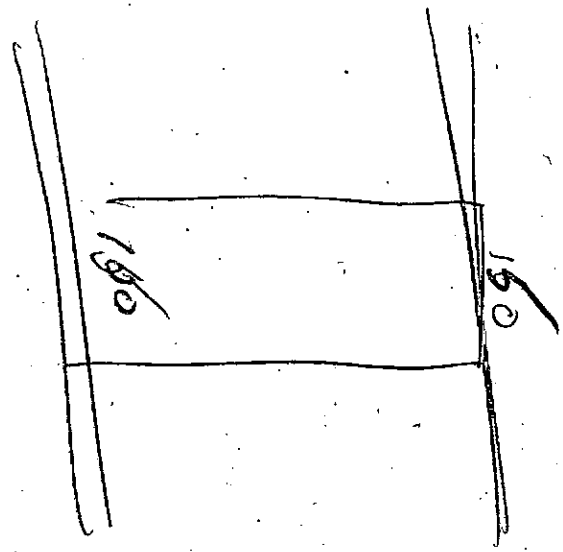
Name On Return: <u>Dean, L.A.</u>	MAP OLD: 9202	BLOCK	PAR 007	SUB	202		37
Name On Deed:	NEW: 9202		007		Map	Block	Parcel

Property Address: <u>305 N MAIN ST</u>	Property Acquired From:				
Acquired By: _____	Deed Will _____	Approximate Date Acquired: _____	Recorded Yes _____ No _____	D.B. _____ Pg. _____	Size: (Dim. or Ac.)
Bounded By: N. _____ S. _____ E. _____ W. _____					

Date	Grantor (From)	Grantee (To)	D.B.	Pg.	Type	W.D.Cons.
10/10/32	CHANDLER, C.E.	DEAN, L.A.	21	336	WD	
1-30-81	Dean, L.A. Estate	Drinkard, Elizabeth Dean	316 308	459 194	(Correction) Dof	-0-
2/82	DRINKARD, ELIZABETH D.	DRINKARD, Wm. BURTIN	317	368	W	-0-

City	G.M.D.	L.D.	L.L.	Dimensions	Acreage				
					Return	Deed	Plat	Comp.	Used
		15	995	100 ¹⁵⁰ X 310 X					
Subdivision					150 X 345	Block	Lot	Plat Book	Page
							19	129	

Brief Legal Description: West Hwy 5 Woodstock H/L



Property Acquired From:	MAP BLOCK	PAR SUB	202	8
Acct. No.	OLD: 9202	008 Photo	Map	Block
	NEW: 9202	008 Call No		Parcel

Date	Grantor (From)	Grantee (To)	D.B.	Pg.	Type	W.D. Cons
10/29/93	CROWLEY, MARK S.	JULIANA & KUTSCHE, JOHN KEITH	1644	63	W/D	89.90
12/12/02	KUTSCHE, JOHN KEITH	KUTSCHE, JULIANA	9284	240	QC	-0-

City	G.M.D.	L.D.	L.L.	Dimensions	Acreage				
					Return	Deed	Plat	Comp.	Used
		15	995	100' x 285'					

Subdivision	Block	Lot	Plat Bk.	Page

Brief Legal Description



LL 995 1/5 L.D.

Name On Return: *Johnson, Mrs Sara*
County 188-41

1-7 13
 Photo Call No.

202
 Map Block Parcel ~~18~~

Name On Deed:

Property Address: *303 N Main St*

Property Acquired From:

Acquired By: Deed Will Approximate Date Acquired: Recorded Yes No D.B. Pg. Size (Dim. or Ac.)

Bounded By: N. S. E. W.

Date	Grantor (From)	Grantee (To)	D.B.	Pg.	Type	W.D.Cons.
<i>1/18/46</i>	<i>Johnson, Hugh L.</i>	<i>Johnson, Sara C. Mrs.</i>	<i>29</i>	<i>269</i>	<i>W.D.</i>	<i>—</i>
			<i>204</i>	<i>362</i>		

4/91 *ESTATE* *JOHNSTON, SARA C* *CROWLEY, MARK S.* *988* *254* *LTD W* *77.5°*

City	G.M.D.	L.D.	L.L.	Dimensions	Acreage				
					Return	Deed	Plat	Comp.	Used
		<i>15</i>	<i>995</i>	<i>100 X 285 X</i>					
Subdivision					Block	Lot	Plat Book	Page	
<i>100 X 310</i>									

Brief Legal Description:
West of Hwy 5 No. 20120 H/6

154D 29-269

9952h

Bp - NE cor. of roadcut SWP
of Wiley Dobbins Canton -
Marionetta Rd.

N - 100'

W - to L + N Railroad Right

(340 to 350')

S - 100'

E - to Bp (340 to 350')

estimated

21 995
 Name On Return: *Anderson Wood*

MAP BLOCK PAR SUB
 OLD: 9202 009
 NEW: 9202 009

202		59
Map	Block	Parcel

Name On Deed:

Property Address: _____ Property Acquired From: _____

Acquired By: _____ Deed Will _____ Approximate Date Acquired: _____ Recorded Yes _____ No _____ D.B. _____ Pg. _____ Size (Dim. or Ac.) _____

Bounded By: N. _____ S. _____ E. _____ W. _____

Date	Grantor (From)	Grantee (To)	D.B.	Pg.	Type	W.D.Cons.
5/15/57	Dean W. L. Estes	Anderson ^{new} W. B.				

City	G.M.D.	L.D.	L.L.	Dimensions	Acreage				
					Return	Deed	Plat	Comp.	Used
		15	995	350 X 425 X 1 RR 66					

Subdivision	Block	Lot	Plat Book	Page

Brief Legal Description: *East Hwy 5 Woodstock H/L*

By of Carter Mary and Althea Rd
East 350' - South 100' West 350'
to Carter Mary South 100' along
Carter Mary.

Difference in Runy
Dishes St + Mary S -
in footage in lot

Name On Return:	MAP BLOCK OLD: 9202	PAR SUB 0097 A	202		9A
Name On Deed:	NEW: 9202	Photo Call No. 009 A	Map	Block	Parcel

Property Address:	Property Acquired From:				
Acquired By:	Deed Will	Approximate Date Acquired:	Recorded Yes No	D.B. Pg.	Size (Dim. or Ac.)
Bounded By:	N.	S.	E.	W.	

Date	Grantor (From)	Grantee (To)	D.B.	Pg.	Type	W.D.Cons.
9-1-61	ANDERSON, W. B.	(EARLY) ANDERSON, ESTER ANN	62	483	W	-

City	G.M.D.	L.D.	L.L.	Dimensions	Acreage				
					Return	Deed	Plat	Comp.	Used
		15		100 X 350					
Subdivision					Block	Lot	Plat Book	Page	
CITY OF WOODSTOCK						E			

Brief Legal Description:




Name On Return:	MAP — BLOCK OLD: 9202	PAR — SUB 009 B	202		9B
Name On Deed:	NEW: 9202	Pmt 009	Call No. B	Map	Block Parcel

Property Address:	Property Acquired From:				
Acquired By:	Deed Will	Approximate Date Acquired:	Recorded Yes No	D.B. Pg	Size (Dim. or Ac.)
Bounded By:	N.	S.	E.	W.	

Date	Grantor (From)	Grantee (To)	D.B.	Pg.	Type	W.D.Cons.
9-1-61	ANDERSON, W. B.	Anderson, BENTON L.	62	484	W	-

City	G.M.D.	L.D.	L.L.	Dimensions	Acreage				
					Return	Deed	Plat	Comp.	Used
		15		100 X 200					
Subdivision					Block	Lot	Plat Book	Page	
CITY OF WOODSTOCK									

Brief Legal Description:



LL 99 5

Name On Return: Tobias, T	MAP BLOCK PAR SUB OLD: 9202 010	202		# 10
Name On Deed:	NEW: 9202	Map	Block	Parcel

Property Address: 308 N Main St	Property Acquired From:			
Acquired By: Deed <input type="checkbox"/> Will <input type="checkbox"/>	Approximate Date Acquired:	Recorded Yes <input type="checkbox"/> No <input type="checkbox"/>	D.B. Pg.	Size (Dim. or Ac.)
Bounded By: N.	S.	E.	W.	

Date	Grantor (From)	Grantee (To)	D.B.	Pg.	Type	W.D.Cons.
7/25/68	Bell, Charles Bacon	Tobias, Ty	96	504	W/D	
12/27/94	TOBIAS, ZELMA	MOSSINGER, SVEN ^{JOYCE}	2003	039	QC	—
6/20/97	DAMON, SANDRA TOBIAS, FRANCENE	" " "	2752	41	QC	-0-

City	G.M.D.	L.D.	L.L.	Dimensions	Acreage				
		15	995	100' x 225'±	Return	Deed	Plat	Comp.	Used

Subdivision	Block	Lot	Plat Book	Page
W.L. DEAN ESTATE		PART OF 4		

Brief Legal Description: **East Hwy 5 corner Anton St, Woodstok**

H/L


225
CPI
225
~~XXXXXXXXXX~~

Property Acquired From: 2	MAP BLOCK PAR SUB OLD: 9202 NEW: 9202	011	Call No	202	Block	11	Parcel
Acct. No.	NEW: 9202	011	Call No	Map	Block	Parcel	

Date	Grantor (From)	Grantee (To)	D.B.	Pg.	Type	W.D.Cons
7-85	Holbert, R.B.	Newton J Grimes, Edna G	469	191	WD	54.00
5/13/05	ESTATE EDNA G. GRIMES, NEWTON J.	THORP, TERRY	8016	71 73	QC EXIS DEED	164.00
3/13/07	THORP, TERRY	DRL REAL ESTATE, LLC	9485	230 231	QC'S	-0-

City	G.M.D.	L.D.	L.L.	Dimensions	Acreage				
		15	995	100X 200	Return	Deed	Plat	Comp.	Used
Subdivision					Block	Lot	Plat Bk.	Page	

Brief Legal Description



LL 945 15210

Name On Return: *Holbert, R. B.*
 Return: *Woodstock, Ga.*

Name On Deed:

<i>1-7</i>	<i>11</i>
Photo	Call No.

<i>202</i>		<i>#11</i>
Map	Block	Parcel

Property Address: *108 Linton St*

Property Acquired From:

Acquired By: Deed Will Approximate Date Acquired: Recorded Yes No D.B. Pg. Size (Dim. or Ac.)

Bounded By: N. S. E. W.

Date	Grantor (From)	Grantee (To)	D.B.	Pg.	Type	W.D.Cons.
<i>5/1/53</i>	<i>DEAN, W.L. MRS. EST.</i>	<i>HOLBERT, R. B.</i>	<i>29</i>	<i>13</i>	<i>WD</i>	<i>ST TRES</i>

City	G.M.D.	L.D.	L.L.	Dimensions	Acreage				
					Return	Deed	Plat	Comp.	Used
		<i>15</i>	<i>99.5</i>	<i>200x200x 1 RREG</i>					

Subdivision	Block	Lot	Plat Book	Page

Brief Legal Description: *South Linton St Woodstock*

H/L



Property
Acquired From:
Acct. No.

MAP BLOCK PAR SUB
OLD: 9202 011 A
NEW: 9202 L011 A

202		11A
Map	Block	Parcel

Date	Grantor (From)	Grantee (To)	D.B.	Pg.	Type	W.D. Cons
3/84	HOLBERT, R. BYRON	J. H. JOHNSTON COMPANY	387	560	W	7 ⁵⁰
5-85	J. H. JOHNSTON Co. WALDARENE P.	Carl W. Pruet Waldarene	461	290	WD	8.00
10/89	PRUETT, CARL W	ATWELL, JANET L.	829	164	W	-0-
8/25/98	ATWELL, JANET L.	MAE R. LONG, JAMES BYRON	3258	282	W/D	92.00
12/4/00	LONG, JAMES BYRON ESTATE	LONG, MAE R.	4380	437	EXIS DOA	-0-

City	G.M.D.	L.D.	L.L.	Dimensions	Acreage				
					Return	Deed	Plat	Comp.	Used
Woodstock		15		125 X 100					
Subdivision					Block	Lot	Plat Bk.	Page	

Brief Legal Description



Property Acquired From:
Acq. No.

Photo	Call No
-------	---------

202		12
Map	Block	Parcel

Date	Grantor (From)	Grantee (To)	D.B.	Pg.	Type	W.D.Cons
2/7/97	STANCI, JESSIE FLOWERS ^{ESTATE}	STANCI, JANICE MARIE	2624	309	EX'S DEED	93. ⁰⁰
8/13/99	STANCI, JANICE MARIE	BOSCHERT, ELMER J. & JUDY G.	3801	200	W/D	95. ⁰⁰
6/1/04	BOSCHERT, JUDY G. & ELMER J.	CITIBANK N.A.	7386 7161	356 172	DUP DUP	124. ⁹⁰
7/27/04	CITIBANK N.A.	LEONARDI, DEANNA	7334	335	LTD W/D	140. ⁰⁰

City	G.M.D.	L.D.	L.L.	Dimensions	Acreage				
					Return	Deed	Plat	Comp.	Used
		15	995						
Subdivision					Block	Lot	Plat Bk.	Page	
Brief Legal Description									



Name On Return: **STANCIL**
 Name On Deed: _____
 Property Address: **110 Linton St**
 Acquired By: _____
 Bounded By: N. _____ S. _____ E. _____ W. _____

MAP - BLOCK - PAR - SUB
 OLD: 9202
 NEW: 9202
 012
 012

202
 Map Block Parcel

Property Address: **110 Linton St**
 Acquired By: _____
 Deed: _____
 Will: _____
 Approximate Date Acquired: _____
 Recorded Yes _____ No _____
 D.B. _____ Pg. _____
 Size (Dim. or Ac.): _____
 Bounded By: N. _____ S. _____ E. _____ W. _____

Date	Grantor (From)	Grantee (To)	D.B.	Pg.	Type	W.D.Cons.
4/18/55	POOR, LEWIS + SARAH	STANCIL, Clyde L	34	84	WD	ST/MS
5/4/64	PARRIS, JEANINE	" "	73	387	"	

City	G.M.D.	L.D.	L.L.	Dimensions	Acreage				
		15	995	130 x 190 IRR	Return	Deed	Plat	Comp.	Used

Subdivision	Block	Lot	Plat Book	Page

Brief Legal Description: **South on Linton St Woodstock**

H/L





Name On Return:	MAP OLD: 9202	BLOCK	PAR 012	SUB A	202		12A
Name On Deed:	NEW: 9202		Photo 012	Cell No. A	Map	Block	Parcel
Property Address:	Property		Acquired From:				
Acquired By:	Deed <input type="checkbox"/> Will <input type="checkbox"/>	Approximate Date Acquired:	Recorded Yes <input type="checkbox"/> No <input type="checkbox"/>	D.B. <input type="checkbox"/> Pg. <input type="checkbox"/>	Size: (Dim. or Ac.)		
Bounded By:	N.	S.	E.	W.			

Date	Grantor (From)	Grantee (To)	D.B.	Pg.	Type	W.D. Cons.		
1977	Brock, Janice Stancil	Morris, Michael T.	220	234	W	25 ⁵⁰		
3/4/77	Morris, Michael T.	Morris, Donald P.	234	888	W	----		
6/90	MORRIS, DONALD P.	BAKER, STEVEN R.	882	19	W	62.90		
City		G.M.D.	L.D.	L.L.	Dimensions		Acreage	
		880	15	995	100 x 200		Return	Deed
							Plat	Comp.
							Used	
Subdivision			Block	Lot	Plat Book	Page		
					13	81		
Brief Legal Description:								



Name On Return:

Photo Call No.

202 12-A
Map Block Parcel

Name On Deed: ~~HAGOOD WILLIAMS REALTY~~

Property Address: Dobbs St.

Property Acquired From:

Acquired By: Deed Will Approximate Date Acquired: Recorded Yes No D.B. Pg. Size: (Dim. or Ac.)

Bounded By: N. S. E. W.

Date	Grantor (From)	Grantee (To)	D.B.	Pg.	Type	W.D.Cons.
4-17-71	STANCIU, Clyde		112	397	WD	2.50/RTT
8-30-71		MUELLER, ROBERT W.	116	183	w/d	\$ 30 / RTT
'76	Stanciu, Jessie	Brock, Janice Stanciu	209	348	W	-

City	G.M.D.	L.D.	L.L.	Dimensions	Acreage				
					Return	Deed	Plat	Comp.	Used
	890	15	995	100 x 200					


Subdivision	Block	Lot	Plat Book	Page

Brief Legal Description: Lot



Name On Return:	MAP OLD: 9202	BLOCK	PAR 012	SUB B	202		12B
Name On Deed:	NEW: 9202		Photo 012	Call No. B	Map	Block	Parcel
Property Address:	Property		Acquired From:				
Acquired By:	Deed ___ Will ___	Approximate Date Acquired:	Recorded Yes ___ No ___	D.B. ___ Pg. ___	Size: (Dim. or Ac.)		
Bounded By:	N.	S.	E.	W.			

Date	Grantor (From)	Grantee (To)	D.B.	Pg.	Type	W.D. Cons.
8-30-71	Haygood & Williams	Mueller, Robert W.	116	183	W	22 ³⁰
8/78	MUELLER, ROBERT W.	FAULKNER, DAVID C.	244	398	W	36 ⁰⁰
7/30/04	FAULKNER, DAVID C.	LINDSAY C. FAULKNER, DAVID C. & LINDSAY C.	7306	169	QC	-0-
	City	G.M.D.	L.D.	L.L.	Dimensions	Acreage
			15		100' x 200'	Return Deed Plat Comp. Used
	Subdivision		Block	Lot	Plat Book	Page
					14	155
Brief Legal Description:						



MAP BLOCK PAR SUB
 OLD: 9202 013
 NEW: 9202 1013 to 1014

Name On Return: Poor, Lewi Woodstock,
 Name On Deed:

202		13 13
Map	Block	Parcel

Property Address: 1 1/2 Linton St
 Property Acquired From:

Acquired By: Deed Will
 Approximate Date Acquired: Recorded Yes No
 D.B. Pg. Size: (Dim. or Ac.)

Bounded By: N. S. E. W.

Date	Grantor (From)	Grantee (To)	D.B.	Pg.	Type	W.D. Cons.
5/20/54	DEAN W.L. EST	POOR, LEWIS + SARA	31	154	WD	1 1/2 1/38

City in	G.M.D.	L.D.	L.L.	Dimensions	Acreage				
					Return	Deed	Plat	Comp.	Used
				200' X 200					

Subdivision	Block	Lot	Plat Book	Page


Brief Legal Description: South of Linton St Woodstock
 H/L



LL 995

Name On Return:	PRESBYTER	MAP OLD: 9202	BLOCK	PAR 014	SUB	202		2014
Name On Deed:		NEW: 9202		014		Map	Block	Parcel
Property Address:	Woodstock, Ga. 30085		Property Acquired From:					
Acquired By:	Deed Will	Approximate Date Acquired:	Recorded Yes	No	D.B.	Pg.	Size (Dim. or Ac.)	
Bounded By:	N.	S.	E.	W.				

Date	Grantor (From)			Grantee (To)		D.B.	Pg.	Type	W.D. Cons.	
				Church Prop.		114	20.	for portion of	CRD Lot 994	
City		G.M.D.	L.D.	L.L.	Dimensions	Acreage				
			15	995	200 X 190	Return	Deed	Plat	Comp.	Used
Subdivision					994	Block	Lot	Plat Book	Page	
								6	15	
Brief Legal Description:										
V/ Church Prop										



Property Acquired From: 202	MAP BLOCK	PAR SUB
Acct. No.	NEW: 9202	014 A
		Photo Call No
		014 A

202		14A
Map	Block	Parcel


Folio 1099

Date	Grantor (From)	Grantee (To)	D.B.	Pg.	Type	W.D. Cons
5/88	WOODSTOCK PRESBYTERIAN CHURCH	FROST, MIKEL P.	709	330	W	-
10/88	FROST, MIKEL P.	ELLIS, VADA I.	744	200	W	77.50
12/28/95	ESTATE ELLIS, VADA IRENE	BELL, MARVIN R. & PATSY G.	2380	10	EX'S DEED	80.00

City	G.M.D.	L.D.	L.L.	Dimensions	Acreage				
		15	994 995		Return	Deed	Plat	Comp.	Used
								.43 ⁺	

Subdivision	Block	Lot	Plat Bk.	Page
		5A		


Brief Legal Description




Property Acquired From: 2010	MAP OLD: 9202	BLOCK	PAR 014	SUB B	202		14B
Acct. No.	NEW: 9202		Photo 014	Call No B	Map	Block	Parcel

Date	Grantor (From)	Grantee (To)	D.B.	Pg.	Type	W.D. Cons
5/88	PRESBYTERIAN WOODSTOCK CHURCH	FROST, Mikel P.	708	380	W	12 ²⁰
8-15-88	Frost, Mikel P.	Opal F. Leonard Leonard, Ralph J., Sr.	761	417	WD	79 ⁰⁰

City	G.M.D.	L.D.	L.L.	Dimensions	Acreage				
		15	995		Return	Deed	Plat	Comp.	Used
Subdivision					Block	Lot	Plat Bk.	Page	
A/K/A Dean S/D						4A	35	75	
Brief Legal Description									





LL 995 15 L.D.

Name On Return: Whitmore, J.D.
Woodstock, Va

1-7 14
 Photo Call No.

202 2115
 Map Block Parcel

Name On Deed:

Property Address: 109 Linton St

Property Acquired From:

Acquired By: Deed Will Approximate Date Acquired: Recorded Yes No D.B. Pg. Size (Dim. or Ac.)

Bounded By: N. S. E. W.

Date	Grantor (From)	Grantee (To)	D.B.	Pg.	Type	W.D.Cons.
7/6/55	DEAN W. & ESTE	WHITMORE, J.D. & EDNA	34	206	W/D	ARS
1/10/72	Whitmore, Thomas E.	Chambers, Evelyn W. ^{error}	133	333	W/D	-
		Whitmore, Edna				

City	G.M.D.	L.D.	L.L.	Dimensions	Acreage				
					Return	Deed	Plat	Comp.	Used
		15	995	100' x 200' +					
Subdivision					Block	Lot	Plat Book	Page	

Brief Legal Description: to east Dean St + north of Linton St.
Woodstock
 H/L



Name On Return:	Gunter, Woodstock	MAP BLOCK	PAR SUB	016	202		226
Name On Deed:		NEW: 9202		016	Map	Block	Parcel

Property Address:	111 Linton St			Property Acquired From:	
Acquired By:	Deed Will	Approximate Date Acquired:	Recorded Yes No	D.B. Pg.	Size: (Dim. or Ac.)
Bounded By:	N.	S.	E.	W.	

Date	Grantor (From)	Grantee (To)	D.B.	Pg.	Type	W.D. Cons.
3/30/57	HEIDELBERG, Wm. A	GUNTER, THOMAS C. III	40	313		
1/81	CHAMBERS, EVELYN W.	" " "	298	86	W	1 ⁰⁰

City	G.M.D.	L.D.	L.L.	Dimensions	Acreage				
					Return	Deed	Plat	Comp.	Used
in		15	995	100 ¹²⁰ X 200 ¹⁴					
Subdivision					Block	Lot	Plat Book	Page	
							2	6	

Brief Legal Description: North on Linton St
Woodstock H/L



Property Acquired From:	MAP BLOCK PAR SUB
Acct. No.	OLD: 9202
	NEW: 9202
	Photo Call No.
	017


202		17
Map	Block	Parcel

Date	Grantor (From)	Grantee (To)	D.B.	Pg.	Type	W.D. Cons
7/90	SANDRA M. CHAMBERS DAVID W.	CHAMBERS EVELYN W.	895	321	DC	-
4/21/94	CHAMBERS, EVELYN W.	SHARON A. SAXTON, THOMAS W. E.	1813	062	W/D	70.00

City	G.M.D.	L.D.	L.L.	Dimensions	Acreage				
		15	995		Return	Deed	Plat	Comp.	Used

Subdivision	Block	Lot	Plat Bk.	Page

Brief Legal Description



Name On Ward, Martha R.
Return: Woodstock, Ga.

1-7	15
Photo	Call No.

202		2317
Map	Block	Parcel

Name On Deed:

Property Address: 113 Linton St

Property Acquired From:

Acquired By:	Deed Will	Approximate Date Acquired:	Recorded Yes No	D.B. Pg.	Size (Dim. or Ac.)
--------------	-----------	----------------------------	-----------------	----------	--------------------

Bounded By:	N.	S.	E.	W.
-------------	----	----	----	----

Date	Grantor (From)	Grantee (To)	D.B.	Pg.	Type	W.D.Cons.
2/61	WARD, FRANK C	WARD, MARTHA & REEVES	59	339	WD	
7-80	Ward, Martha Reeves	Chambers, Evelyn W.	289	568	WD	3 rd
5/86	CHAMBERS, EVELYN W.	CHAMBERS, DAVID W. SANDRA M.	611	609	W	-0-

City	G.M.D.	L.D.	L.L.	Dimensions	Return	Deed	Plat	Comp.	Used
in		15	995	165 X 200 X 135 X 200 200 X 165					

Subdivision	Block	Lot	Plat Book	Page
145 X 200 X 115 X 210				

Brief Legal Description: North on Linton St. Woodstock
H/L



Name On Return: Chandler, Do Woodstock, G	-MAP- BLOCK PAR SUB OLD: 9202 018	202		2418
Name On Deed:	NEW: 9202 018	Map	Block	Parcel

Property Address: Dean St	Property Acquired From:			
Acquired By: Deed Will	Approximate Date Acquired:	Recorded Yes No	D.B. Pg.	Size: (Dim. or Ac.)
Bounded By: N.	S.	E.	W.	

Date	Grantor (From)	Grantee (To)	D.B.	Pg.	Type	W.D. Cons.			
10/20/56	Dean, W.H. EST	Chandler, Rachel, N. Douglas	38	428	WD	110 ¹⁸			
5/10/56	" " "	" " "	37	246	WD				
4/10/06	ESTATE CHANDLER DOUGLAS D.	CHANDLER RACHEL N.	8721	103	EX'S DEED	-0-			
City	G.M.D.	L.D.	L.L.	Dimensions	Acreage				
in		15	995	335x200x30 200 x 235	Return	Deed	Plat	Comp.	Used
Subdivision					Block	Lot	Plat Book	Page	
Brief Legal Description: East of Dean St. Woodstock					H/L				



MAP BLOCK PAR SUB
 OLD: 9202 019
 NEW: 9202 019

Name On Return: Hames, Bill Woodstock,

202		2519
Map	Block	Parcel

Name On Deed:

Property Address: 106 Dean St

Property Acquired From:

Acquired By: Deed Will Approximate Date Acquired: Recorded Yes No D.B. Pg. Size: (Dim. or Ac.)

Bounded By: N. S. E. W.

Date	Grantor (From)	Grantee (To)	D.B.	Pg.	Type	W.D. Cons.
6/1/57	DEAN, W.L. EST.	HAMES, Billy W	50	97	WD	

City	G.M.D.	L.D.	L.L.	Dimensions	Acreage				
					Return	Deed	Plat	Comp.	Used
out in		15	995	100' 300' x 1/4"					
Subdivision					Block	Lot	Plat Book	Page	

Brief Legal Description: East of Dean St. Woodstock, H/L



Name On Return: Heard, J.L. Woodstock,	MAP BLOCK PAR SUB OLD: 9202 020 1	202		20 20
Name On Deed:	NEW: 9202 020 1	Map	Block	Parcel

Property Address: 108 Dean St	Property Acquired From:			
Acquired By: Deed Will	Approximate Date Acquired:	Recorded Yes No	D.B. Pg.	Size: (Dim. or Ac.)
Bounded By: N.	S.	E.	W.	

Date	Grantor (From)	Grantee (To)	D.B.	Pg.	Type	W.D. Cons.
4/28/66	White, Jess	Heard, J.L.	84	168	WD	14 85 ARC
11/11/99	HEARD, CHARLENE RUCKER ^{ESTATE}	" "	3913	171	EXIS DOA	-0-
6/15/05	HEARD, J.L. ^{ESTATE}	HICKS, BARBARA	8006	142	EXIS DOA	-0-

City out in	G.M.D.	L.D.	L.L.	Dimensions	Acreage				
					Return	Deed	Plat	Comp.	Used
		15	995	100' x 282 3/4'					
Subdivision					Block	Lot	Plat Book	Page	
					C	15	3	30	
Brief Legal Description: East on Dunton St. Woodstock									
H/L									



Property Acquired From:
Accy. No.

Photo	Call No
-------	---------

92N02		21
Map	Block	Parcel

Date	Grantor (From)	Grantee (To)	D.B.	Pg.	Type	W.D. Cons
?/?/02	TERRY, RICHARD (ESTATE)	TORRES, DWAYNE MONA	6333 5408	386 107	W/D	-0-
8/4/05	TERRY, RICHARD ELIZABETH TERRY, WESLEY & RICHARD JR	" "	6487	419	WD	0

City	G.M.D.	L.D.	L.L.	Dimensions	Acreage				
					Return	Deed	Plat	Comp.	Used
		15	995	250 X 269.6					
Subdivision					Block	Lot	Plat Bk.	Page	


Brief Legal Description



LL 995

Name On Return: <i>Dobbs, H. L.</i>	MAP: 9202	BLOCK: 021	PAR: 021	SUB: 021	202		272
Name On Deed:	NEW: 9202				Map	Block	Parcel
Property Address: <i>114 Dean St</i>	Property Acquired From:						
Acquired By:	Deed <input type="checkbox"/> Will <input type="checkbox"/>	Approximate Date Acquired:	Recorded Yes <input type="checkbox"/> No <input type="checkbox"/>	D.B. <input type="checkbox"/> Pg. <input type="checkbox"/>	Size (Dim. or Ac.)		
Bounded By:	N.	S.	E.	W.			

Date	Grantor (From)	Grantee (To)	D.B.	Pg.	Type	W.D. Cons.	
8/24/59	<i>ROSS, MARTHA, REEVES, SLM, GIBBERTSON</i>	<i>Dobbs, H. L.</i>	53	718	WD	8 ²⁷ / ₁₀₀ ACRS	
1/18/3	<i>DOBBS, HUGH LEE</i>	<i>RAGSDALE, JOHN</i>	380	521	W	65 ⁰⁰ / ₁₀₀	
1/12/99	<i>Ragsdale, John</i>	<i>Terry Richard W. SR.</i>	3489	209	WD	119 ⁰⁰ / ₁₀₀	
	City	G.M.D.	L.D.	L.L.	Dimensions	Acreage	
			15	995	250' x 269.6x'	Return Deed Plat Comp. Used	
	Subdivision	250 x 190		Block	Lot	Plat Book	Page
Brief Legal Description: <i>East on Fulton St Woodstock South of Henry Rd. H/L</i>							



Name On Self, Leroy Return: Woodstock	MAP OLD: 9202	BLOCK	PAR 022	SUB	202		20 22
Name On Deed:	NEW: 9202		022	Call No.	Map	Block	Parcel
Property Address: 414 MAIN ST	Property Acquired From:						
Acquired By:	Deed Will	Approximate Date Acquired:	Recorded Yes No	D.B. Pg.	Size: (Dim. or Ac.)		
Bounded By:	N.	S.	E.	W.			

Date	Grantor (From)	Grantee (To)	D.B.	Pg.	Type	W.D. Cons.
8/20/55	DEAN, W.L ESTES	SELF, LEROY	34	327	W.D	
			61	477		

City	G.M.D.	L.D.	L.L.	Dimensions	Acreage				
					Return	Deed	Plat	Comp.	Used
in		H/E	995	115' x 200' x 1'					
Subdivision					Block	Lot	Plat Book	Page	

Brief Legal Description: East of Hwy 5 Woodstock
H/L + H/E

East side of Hwy 5 - South side
of Henry Rd East 200' ± along Henry Rd
South 100' ± West 200' ± to Hwy 5 -
North 100'

Property Acquired From:
Acct. No.

Photo Call No

92ND2 22A
Map Block Parcel

REC 10/01/99 Rec. 3/31/2000

Date	Grantor (From)	Grantee (To)	D.B.	Pg.	Type	W.D. Cons
11/15/99	CONWAY, JAMES LEWIS	RUDDELL, JOAN	3915	15	W/D	47.20
11/15/99	RUDDELL, JOAN	BIGHAM, RUSSELL	4078	138	QC	47.30 23
1/5/00	BIGHAM, RUSSELL	RUDDELL, JOAN M.	4900	194	QC	-0-
9/10/01	RUDDELL, JOAN M.	RUDDELL, EDWARD R. & JOAN M. E.	4867	277	WD	-0-

City	G.M.D.	L.D.	L.L.	Dimensions	Acreage				
		15	995		Return	Deed	Plat	Comp.	Used


Subdivision	Block	Lot	Plat Bk.	Page

Brief Legal Description



Name On Return:	MAP OLD: 9202	BLOCK	PAR 022	SUB A	205		22A
Name On Deed:	NEW: 9202		Photo 022	Call No. A	Map	Block	Parcel
Property Address:	Property Acquired From:						
Acquired By:	Deed _____ Will _____	Approximate Date Acquired:	Recorded Yes _____ No _____	D.B. _____ Pg. _____	Size: (Dim. or Ac.)		
Bounded By:	N.	S.	E.	W.			

Date	Grantor (From)	Grantee (To)			D.B.	Pg.	Type	W.D. Cons.	
1/78	CANTRELL, LEONAE	HOUSTON, BILL			233	365	W	24 ⁰⁰	
11-14-80	Houston, Bill	Conway, Lorraine M.			295	533	WD	12 ⁰⁰	
1/89	CONWAY, LORRAINE MARY	CONWAY, JAMES LEWIS			799	24	EX Dup	37 ⁰⁰	
	City	G.M.D.	L.D.	L.L.	Dimensions				
			15	995					
					Acreage				
					Return	Deed	Plat	Comp.	Used
	Subdivision				Block	Lot	Plat Book	Page	
Brief Legal Description:									



22A

Name On Return:

Photo	Call No.

202		70A
Map	Block	Parcel

Name On Deed: *WHITLEY, MILLARD & PARILEE*

Property Address: *E SIDE MAIN ST.*

Property Acquired From:

Acquired By:	Deed <input type="checkbox"/> Will <input type="checkbox"/>	Approximate Date Acquired:	Recorded Yes <input type="checkbox"/> No <input type="checkbox"/>	D.B. <input type="checkbox"/> Pg. <input type="checkbox"/>	Size: (Dim. or Ac.)
--------------	---	----------------------------	---	--	---------------------


Bounded By:	N.	S.	E.	W.
-------------	----	----	----	----

Date	Grantor (From)	Grantee (To)	D.B.	Pg.	Type	W.D.Cons.
11-9-63	ANDERSON, RAY <i>Parilee</i>	WHITLEY, MILLARD & PARILEE	71	505	W/D	9 ³⁵ / _{1RS}
5/21/73	Whitley, Millard &	Cantrell, Buford	42	532	W/D	23 ⁰⁰
'77	CANTRELL, Buford	CANTRELL, Leona E.	231	509	W	—

City	G.M.D.	L.D.	L.L.	Dimensions	233 384	Eage			
		15	995	115 X 250 X 100 X 232	Return	Deed	Plat	Comp.	Used

Subdivision	Block	Lot	Plat Book	Page

Brief Legal Description: *EAST OF Hwy 5 Woodstock*
H/L E

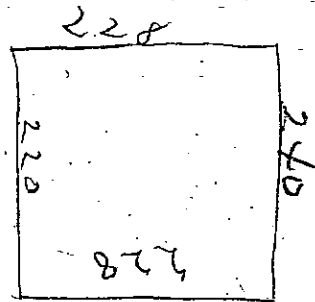



Name On Return: <u>Garland, Co</u> <u>Woodstock</u>	MAP BLOCK PAR SUB OLD: 9202 023	202		29-23
Name On Deed:	NEW: 9202	Map	Block	Parcel
Property Address: <u>P.O. Box 405</u>	Property Acquired From:			
Acquired By: Deed <input type="checkbox"/> Will <input type="checkbox"/>	Approximate Date Acquired:	Recorded Yes <input type="checkbox"/> No <input type="checkbox"/>	D.B. <input type="checkbox"/> Pg. <input type="checkbox"/>	Size: (Dim. or Ac.) <u>240' x 228'</u>
Bounded By: N. <input type="checkbox"/>	S. <input type="checkbox"/>	E. <input type="checkbox"/>	W. <input type="checkbox"/>	

Date	Grantor (From)	Grantee (To)	D.B.	Pg.	Type	W.D. Cons.
10/1/57	DEAN, W.L. SITES	GARLAND, CARL	40	101	WD	160°
3/15/74	GARLAND, CARL	WHITE, Sibyl R.	159	665	w/o	110°

City	G.M.D.	L.D.	L.L.	Dimensions	Acreage				
in		15	995	240' x 228' $\frac{1}{2}$	Return	Deed	Plat	Comp.	Used
Subdivision				220 x 228	Block	Lot	Plat Book	Page	

Brief Legal Description: West Dean St. Woodstock
H/R



MAP	BLOCK	PAR	SUB
OLD: 9202	024		
NEW: 9202	Pl024	Call No	

Property Acquired From:
Acct. No.

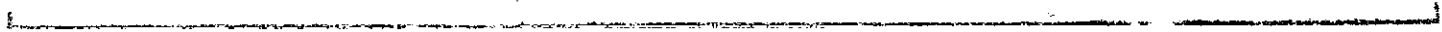
202		24
Map	Block	Parcel

Date	Grantor (From)	Grantee (To)	D.B.	Pg.	Type	W.D. Cons
10-15-86	RHONDA FAY PIERCE, JACK L. +	COFFEY, W. F. + COFFEY, SHIRLEY F.	572	343		52 ⁰⁰

City	G.M.D.	L.D.	L.L.	Dimensions	Acreage				
		15	995		Return	Deed	Plat	Comp.	Used

Subdivision	Block	Lot	Plat Bk.	Page

Brief Legal Description



11995 15 2 10

Name On Return: *Rusk, Donald*
Woodstock, Ga

1-7 168
 Photo Call No.

202
 Map Block Parcel

80 24

Name On Deed:

Property Address: *412 N Main St*

Property Acquired From:

Acquired By: Deed Will Approximate Date Acquired: Recorded Yes No D.B. Pg. Size: (Dim. or Ac.)


Bounded By: N. S. E. W.

Date	Grantor (From)	Grantee (To)	D.B.	Pg.	Type	W.D.Cons.
2/9/67	Peoples Financial Corp	RUSK, DONALD	89	168	WD	4 ⁴⁰ MRS
11/82	RUSK, DONALD	PIERCE, JACK L.	399 331	371 916	Correction W	37 ⁵⁰
5/84	PIERCE, JACK L.	PIERCE, RONDA FAY	399	374	W	-0-

City	G.M.D.	L.D.	L.L.	Dimensions	Acreage				
		15	995	1147 X 232 X 232 X 128	Return	Deed	Plat	Comp.	Used

Subdivision	Block	Lot	Plat Book	Page
128 X 250			24	93

Brief Legal Description: *East Hwy 5 Woodstock #14*



also forage in Army Run #5


Property Acquired From:	MAP BLOCK	PAR SUB		
Acct. No.	OLD: 9202	025	202	25
	NEW: 9202	Photo 025	Map	Block
		Call No		Parcel

Date	Grantor (From)	Grantee (To)	D.B.	Pg.	Type	W.D.Cons
4/91	CHRISTINE CARROLL, RICHARD D. &	CARROLL, RICHARD D.	7773 989	234 270	QC Qe	-0-

City	G.M.D.	L.D.	L.L.	Dimensions	Acreage	Return	Deed	Plat	Comp.	Used
		15	995 955	7 ?						

Subdivision	Block	Lot	Plat Bk.	Page
		9C	3	30

Brief Legal Description



995 15 L 10
 Name On Return: Howard, Odie
 Woodstock Ga
 Name On Deed:

1-7 22
 Photo Call No.

202
 Map Block Parcel 3+25

Property Address: Dean St Property Acquired From:

Acquired Deed ___ Approximate Recorded Size:
 By: Will ___ Date Acquired: Yes ___ No ___ D.B. ___ Pg. ___ (Dim. or Ac.)

Bounded By: N. S. E. W.

Date	Grantor (From)	Grantee (To)	D.B.	Pg.	Type	W.D.Cons.
5/21/64	MARTIN, Ralph R	HOWARD, Odie Lee	73	450	QED	
5/68	HOWARD, ODIE LEE	BROWN, WILMA NOREEN	717	367	W	37.10
5/68	BROWN, WILMA NOREEN	CHRISTINE CARROLL, RICHARD D.	717	368	W	49.10

City	G.M.D.	L.D.	L.L.	Dimensions	Acreage				
				99' x 208'	Return	Deed	Plat	Comp.	Used
		15	995	100' x 218' ±					

Subdivision	Block	Lot	Plat Book	Page
100 X 220				

Brief Legal Description: West Dean St. Woodstock H/L



LL 995

Name On Return: <u>DATE B. PATE</u>	MAP	BLOCK	PAR	SUB	202		3226
	OLD: 9202		026		Map	Block	Parcel
Name On Deed:	NEW: 9202		026				

Property Address: <u>Woodstock, Main St</u>	Property Acquired From:				
Acquired By: _____	Deed Will _____	Approximate Date Acquired: _____	Recorded Yes _____ No _____	D.B. _____ Pg. _____	Size: (Dim. or Ac.) _____
Bounded By:	N. _____	S. _____	E. _____	W. _____	

Date	Grantor (From)	Grantee (To)	D.B.	Pg.	Type	W.D.Cons.
4/1/68	EVANS, ELMER L	PATE, BERNARDA	95	31	WD	2/24
4/1/68	PATE, BERNARDA	EVANS, ELMER L.	95	31	WD	12/24
76	Evans, Elmer	Weems, Mary Lydia	205	61	W	-

City	G.M.D.	L.D.	L.L.	Dimensions	Acreage				
		15'	995'	100' x 250' ±	Return	Deed	Plat	Comp.	Used

Subdivision	Block	Lot	Plat Book	Page

Brief Legal Description: East Hwy 5 Woodstock #12

Does not get in any #5 thing

Name On Return:	King, Allen Woodstock,	MAP -- BLOCK -- PAR -- SUB	OLD: 9202	027	202		3327
Name On Deed:			NEW: 9202	027	Map	Block	Parcel

Property Address:	Dean St			Property Acquired From:	
Acquired By:	Deed Will	Approximate Date Acquired:	Recorded Yes No	D.B. Pg.	Size: (Dim. or Ac.)
Bounded By:	N.	S.	E.	W.	

Date	Grantor (From)	Grantee (To)	D.B.	Pg.	Type	W.D. Cons.
3/23/64	Medlin, Thomas	King Allen	72	646	WD	1' ¹⁷ / ₃₂
1/78	KING, ALLEN	KING, MARY BELLE	232	163	W	20 ⁰⁰
9/78	KING, MARY BELLE	KING, ALLEN	247	375	W	26 ⁰⁰

City	G.M.D.	L.D.	L.L.	Dimensions	Acreage				
					Return	Deed	Plat	Comp.	Used
out		15	995'	120 X 250	36				
Subdivision					Block	Lot	Plat Book	Page	

Brief Legal Description: West Dean St. Woodstock

H/L



Property
Acquired From:
Acct. No.

MAP BLOCK
OLD: 9202
NEW: 9202

PAR SUB
028
Photo Call No
028


202
Map Block Parcel
28

Date	Grantor (From)	Grantee (To)	D.B.	Pg.	Type	W.D. Cons
5/88	M. LARITA & SPAIN, THOMAS F.	BARNES, CLAUD	713	546	W	658.00
9/30/05	BARNES, CLAUD	WOODSTOCK INVESTMENTS, LLC	8284	452 449	QC WD	174.90

City	G.M.D.	L.D.	L.L.	Dimensions	Acreage				
		15	995		Return	Deed	Plat	Comp.	Used

Subdivision	Block	Lot	Plat Bk.	Page
			5	34

Brief Legal Description



LL 995 15 L.P.

Name On Return: **BARNES, JAMES N**

Name On Deed:

1-7 27

Photo Call No.

202

Map Block Parcel

3728

Property Address: **408 N Main St**

Property Acquired From:

Acquired By: Deed Will Approximate Date Acquired: Recorded Yes No D.B. Pg. Size (Dim. or Ac.)

Bounded By: N. S. E. W.

Date	Grantor (From)	Grantee (To)	D.B.	Pg.	Type	W.D.Cons.
4/24/69	JOHNSON, S. L.	BARNES, JAMES N	101	523		
10/79	BARNES, JAMES NEWTON	BARNES, JAMES N	277	664	Exec. Deed	-0-
1/86	BARNES, JAMES N.	SPAIN, THOMAS E. & M. LARITA	503	607	Spec. Deed	55 ⁰⁰

City	G.M.D.	L.D.	L.L.	Dimensions	Acreage				
		15	995	100 X 250'	Return	Deed	Plat	Comp.	Used

Subdivision	Block	Lot	Plat Book	Page
			5	34

Brief Legal Description: **East Hwy 5, Woodstock.**

H/L

Amports Army & Navy

LL 995

Name On Return: <u>Eubanks</u>	MAP BLOCK PAR SUB OLD: 9202 029	202	3529
Name On Deed:	NEW: 9202	Map	Block Parcel
Property Address: <u>103 Dean St</u>	Property Acquired From:		
Acquired By:	Deed Will	Approximate Date Acquired:	Recorded Yes No
Bounded By:	N.	S.	E. W.
		D.B. Pg.	Size (Dim. or Ac.) <u>100' x 200'±</u>

Date	Grantor (From)	Grantee (To)	D.B.	Pg.	Type	W.D.Cons.
9/14/71	Heideberg, Wm. A.	Eubanks, Earl B.	42	348	WD	177RS
2-11-72	EUBANKS, EARL B.	RAINES, ROBERT C.	121	159	w/d	21.50 <u>plts</u>
9/13/91	Raines Robert C.	Raines Robert & Jean	1064	288	dc	
City		G.M.D.	L.D.	L.L.	Dimensions	Acreage
			15	995	<u>100 x 200</u> 200 x 100 ±	Return Deed Plat Comp. Used
Subdivision			Block	Lot	Plat Book	Page
Brief Legal Description: <u>West Dean St Woodstock.</u>						
<u>H/L</u>						



Property Acquired From:
Acct. No.

Photo	Call No
-------	---------

202		30
Map	Block	Parcel

Date	Grantor (From)	Grantee (To)	D.B.	Pg.	Type	W.D. Cons																												
9/22/95	FOWLER, THOMAS O. W. & SHIRLEY	FOWLER, THOMAS HALL	2201	237	W/D	17.00																												
7/30/99	FOWLER, THOMAS HALL	THORP, TERRY G. & JOYCE A.	3770	150	W/D	22.00																												
3/21/05	THORP, JOYCE A.	THORP, TERRY G.	7785	309	QC	-0-																												
12/29/05	THORP, TERRY G.	THORP REAL ESTATE, LLC	8460	59	QC	-0-																												
3/13/07	THORP REAL ESTATE, LLC	DRL REAL ESTATE, LLC	9485	223	QC	-0-																												
<table border="1"> <thead> <tr> <th>City</th> <th>G.M.D.</th> <th>L.D.</th> <th>L.L.</th> <th>Dimensions</th> <th colspan="3">Acreage</th> </tr> <tr> <td></td> <td></td> <td>15</td> <td>995</td> <td>100 X 200</td> <th>Return</th> <th>Deed</th> <th>Plat</th> <th>Comp.</th> <th>Used</th> </tr> </thead> <tbody> <tr> <td></td> <td></td> <td></td> <td></td> <td></td> <td></td> <td></td> <td></td> <td></td> <td></td> </tr> </tbody> </table>							City	G.M.D.	L.D.	L.L.	Dimensions	Acreage					15	995	100 X 200	Return	Deed	Plat	Comp.	Used										
City	G.M.D.	L.D.	L.L.	Dimensions	Acreage																													
		15	995	100 X 200	Return	Deed	Plat	Comp.	Used																									
Subdivision					Block	Lot	Plat Bk.	Page																										
							44	36																										
Brief Legal Description																																		



Name On Return: Freeman, James W. Woodstock,	MAP BLOCK OLD: 9202	PAR SUB 030	202		36 30
Name On Deed:	NEW: 9202	Photo Cont. No. 030	Map	Block	Parcel

Property Address: 406 N Main St	Property Acquired From:			
Acquired By: Deed Will	Approximate Date Acquired:	Recorded Yes No	D.B. Pg.	Size: (Dim. or Ac.)
Bounded By: N.	S.	E.	W.	

Date	Grantor (From)	Grantee (To)	D.B.	Pg.	Type	W.D. Cons.	
9/25/56	DEAN, W. L. ESTES	FREEMAN, JAMES W.	46	320	WO		
15/83							
2/5/93	ESTATE FREEMAN, RUBY LEE	THOMAS O. & THOMAS H. FOWLER, SHIRLEY W. &	1401	105	Ex's DEED	77. ⁰⁰	
City	G.M.D.	L.D.	L.L.	Dimensions	Acreage		
		15	995	100' x 450' x 130'	Return	Deed Plat Comp. Used	
in	Subdivision			Block	Lot	Plat Book	Page
						44	36
Brief Legal Description: East Aug 5 Woodstock							H/L



Property Acquired From:
Aect. No. <u>30</u>

Photo	Call No
-------	---------

<u>202</u>		<u>30A</u>
Map	Block	Parcel

Date	Grantor (From)	Grantee (To)	D.B.	Pg.	Type	W.D. Cons
<u>12/15/97</u>	<u>FOWLER, THOMAS HALL</u>	<u>FORTSON, BARBARA W.</u>	<u>2945</u>	<u>335</u>	<u>W/D</u>	<u>85.00</u>

City	G.M.D.	L.D.	L.L.	Dimensions	Acreage				
					Return	Deed	Plat	Comp.	Used
		<u>15</u>	<u>995</u>	<u>100x240'</u>					
Subdivision					Block	Lot	Plat Bk.	Page	

Brief Legal Description





Name On Return: Freeman, Roy Woodstock,	MAP OLD: 9202	BLOCK	PAR 031	SUB	202		373
Name On Deed:	NEW: 9202		031	Call	Map	Block	Parcel
Property Address: 404 N. Main St	Property Acquired From:						
Acquired By:	Deed Will: _____	Approximate Date Acquired:	Recorded Yes _____ No _____	D.B. _____ Pg. _____	Size: (Dim. or Ac.)		
Bounded By:	N.	S.	E.	W.			

Date	Grantor (From)	Grantee (To)	D.B.	Pg.	Type	W.D. Cons.			
8/11/47	DEAN W.L. ESTES	FREEMAN, ROY L.	15	504	WD	55/100S			
1975	Mrs B.L. Green	" "	186	181	W	-			
7/16/96	^{ESTATE} FREEMAN, ROY L.	FREEMAN, RUBY LEE	2448	272	EXIS DEED	-0-			
City	G.M.D.	L.D.	L.L.	Dimensions	Acreage				
in		15	995	100' x 300 x 180' x 250'	Return	Deed	Plat	Comp.	Used
Subdivision					Block	Lot	Plat Book	Page	
Brief Legal Description: East Hwy 5 - Woodstock H/L									

100
100
250
250
100

Property
Acquired From:
Acct. No.

Photo	Call No
-------	---------

92N02		32
Map	Block	Parcel

Date	Grantor (From)	Grantee (To)	D.B.	Pg.	Type	W.D. Cons
3/9/01	HAWKINS, DENISE WAYMOND E	CLAY, DALE A. THOMAS B. E	4490	231	W/D	92 ⁶⁰

City	G.M.D.	L.D.	L.L.	Dimensions	Acreage .72				
		15	995		Return	Deed	Plat	Comp.	Used
Subdivision					Block	Lot	Plat Bk.	Page	

Brief Legal Description



Name On Return: Clayton, M. Woodstock,	MAP - BLOCK - PAR - SUB - OLD: 9202 032	202		332
Name On Deed:	NEW: 9202 032	Map	Block	Parcel

Property Address: Linton ST	Property Acquired From:			
Acquired By: Deed Will	Approximate Date Acquired:	Recorded Yes No	D.B. Pg.	Size: (Dim. or Ac.)
Bounded By: N.	S.	E.	W.	

Date	Grantor (From)	Grantee (To)	D.B.	Pg.	Type	W.D. Cons.
7/7/61	CLAYTON, MAX	CLAYTON, SARAH D	62	305	WD	58/405
11-19-92	Clayton, Sarah D.	ROSS, Montiree G.	133	663	WD	18.50
7/3/94	ROSS, MONTIREE G.	HAWKINS, WAYMOND E. DENISE	2450	336	W/D	67.40

City	G.M.D.	L.D.	L.L.	Dimensions	Acreage				
in					Return	Deed	Plat	Comp.	Used
		15	995	220' x 150' f					
Subdivision					Block	Lot	Plat Book	Page	

Brief Legal Description: West Dean St Woodstock
H/L

By a stake on north side of Linton
St. which is located 50' Eastward from
Southeast corner owned by Fred Walker
northward 220' Iron Stake, Eastward
150' to stake, Southward 220' to Linton
St. Westward 150' along Linton St.

Property Acquired From:	MAP BLOCK PAR SUB OLD: 9202 033	202		33
Acct. No.	NEW: 9202	Photo 033	Call No	Map Block Parcel

Date	Grantor (From)	Grantee (To)	D.B.	Pg.	Type	W.D. Cons
7/88	Wood, Lillian C.	MARY Wood, Lillian C.	712	513		-

City	G.M.D.	L.D.	L.L.	Dimensions	Acreage				
		15	995		Return	Deed	Plat	Comp.	Used

Subdivision	Block	Lot	Plat Bk.	Page

Brief Legal Description

10

10

Name On Return: Green, B.L.
Woodstock, Ga.

1-7 30
Photo Call No.

202
Map Block Parcel
~~29~~ 33

Name On Deed:

Property Address: 402 N MAIN ST

Property Acquired From:

Acquired By: Deed Will Approximate Date Acquired: Recorded Yes No D.B. Pg. Size: (Dim. or Ac.)

Bounded By: N. S. E. W.

Date	Grantor (From)	Grantee (To)	D.B.	Pg.	Type	W.D.Cons.
7/2/59	BENNETT, MARY H ^{MRS.}	GREEN, BUFORD L	51	243		
75	Freeman, Roy L.	"	187	692	w	-
4/88	GREEN, JASPER B.	WOOD, LUBIAN C.	709 709	335 333	De	-

City	G.M.D.	L.D.	L.L.	Dimensions	Acreage				
out in					Return	Deed	Plat	Comp.	Used
		15	995	120' X 250' ±					

Subdivision	Block	Lot	Plat Book	Page

Brief Legal Description: East Hwy 5 Woodstock H/L

