

Property Acquired From:	MAP BLOCK PAR SUB OLD: 2305 006 A	23-5		6A
Acct. No.	NEW: 2308	Photo 001	Call No	Map Block Parcel

Date	Grantor (From)	Grantee (To)	D.B.	Pg.	Type	W.D.Cons
10/83	GARLAND, FLOYD	GARLAND, STEVE	369	320	W	-0-
10/31/98	GARLAND, LISA DANIELLE	" "	3459	35	QC	-0-

City	G.M.D.	L.D.	L.L.	Dimensions	Acreage				
		23	311		Return	Deed	Plat	Comp.	Used
						2.608			2.61

Subdivision	Block	Lot	Plat Bk.	Page

Brief Legal Description



CHECK OUT FOR

Name On Return: <i>Rd. 1</i>	MAP BLOCK: 2305	PAR SUB: 005	23-5	311	5
Name On Deed: <i>GARLAND</i>	NEW: 2308	002	Map	Block	Parcel
Property Address: <i>St Hwy 140</i>	Property Acquired From:				
Acquired By: <i>Will</i>	Deed: <input type="checkbox"/> Will: <input checked="" type="checkbox"/>	Approximate Date Acquired:	Recorded Yes: <input type="checkbox"/> No: <input type="checkbox"/>	D.B. Pg.:	Size: (Dim. or Ac.)
Bounded By: <i>N</i>	<i>S</i>	<i>E</i>	<i>W</i>		

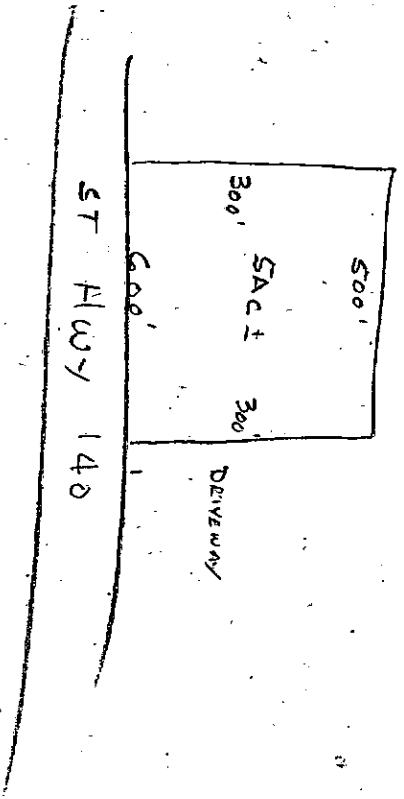
Date	Grantor (From)	Grantee (To)	D.B.	Pg.	Type	W.D.Cons.
8-17-67	GARLAND, FLOYD	GARLAND, A.J.	92	52	w/D	—
8-17-67	GARLAND, A.J.	GARLAND, ROY	92	54	WD	—

City	G.M.D.	L.D.	L.L.	Dimensions	Acreage <i>110.72 AC</i>				
	960	23	310.	105.52 AC 110.42 AC	Return	Deed	Plat	Comp.	Used
					—	5		5	5
Subdivision				106.42 AC 83.48 AC	Block	Lot	Plat Book	Page	

Brief Legal Description: *5 AC LL 310 & 311 23 RD LD*

** 8/9/93 Parcel 4 deleted & combined with this parcel per request. Also adjusted acreage per plat in office*

LV 310 2320 LV







Name On Return: RT-1 MAP BLOCK: PAR SUB
 OLD: 2305 006
 Name On Deed: NEW: 2308 Photo Call No
 003

23-5	311	6
Map	Block	Parcel

Property Address: ST Hwy 140 Property Acquired From:

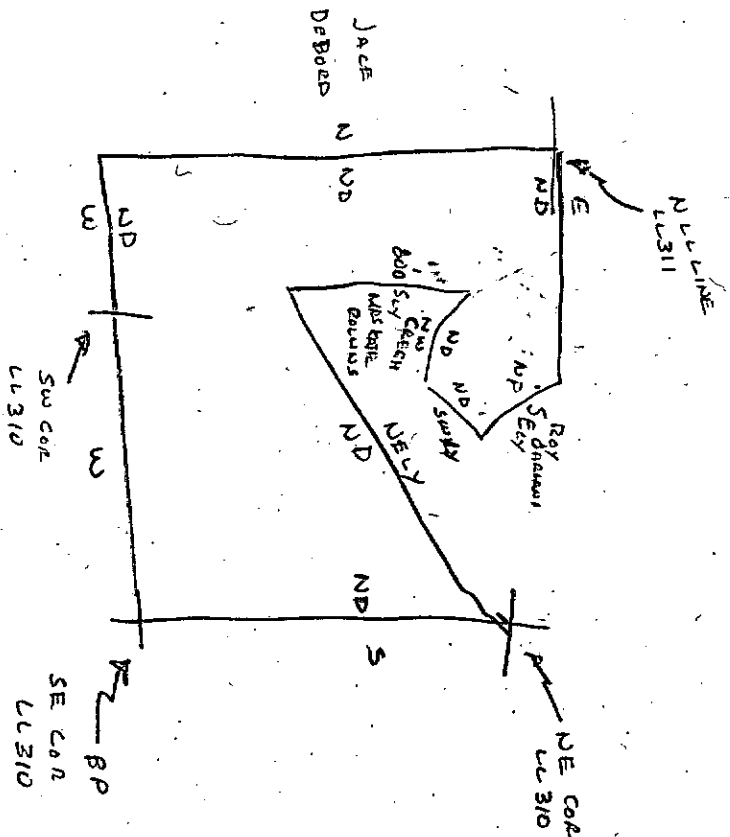
Acquired By: Deed Will Approximate Date Acquired: Recorded Yes No D.B. Pg. Size: (Dim. or Ac.)

Bounded By: N. S. E. W.

Date	Grantor (From)	Grantee (To)	D.B.	Pg.	Type	W.D.Cons.
⁶⁷ 8-17-69	GARLAND, A. J.	GARLAND, FLOYD	92	55	w/d	—
11/2/98	(DECEASED) GARLAND, FLOYD	GARLAND, MARY ALICE	3366	303	YEARS SUPPORT	-0-

City	G.M.D.	L.D.	L.L.	Dimensions	Acreage <u>168.42</u>				
					Return	Deed	Plat	Comp.	Used
	960	23	310/311		—	—		168	468'
Subdivision					Block	Lot	Plat Book	Page	

Brief Legal Description: ± 125 AC ± LL'S 310 & 311 23RD LD
168



N/O AC GIVEN IN DEED

Property Acquired From:
Acct. No.


Photo	Call No
-------	---------


23N08		3A
Map	Block	Parcel

Date	Grantor (From)	Grantee (To)	D.B.	Pg.	Type	W.D. Cons
		BOWATER, INC.				
6/4/03	BOWATER INC	TURNER, DALE	6458	329	WD	5 LOTS 173. ⁶⁰
6/2/03	TURNER, DALE EMERALD DEVELOPMENT	EMERALD DEVELOPMENT CORP. HEATHER L.	6748	178	WD	5 PARCELS 1 ⁰⁰
4/15/04	EMERALD DEVELOPMENT CORP.	ROBINSON, CHRIS L.	7048	72	WD	67. ⁰⁰

City	G.M.D.	L.D.	L.L.	Dimensions	Acreage <u>22.25 AC ±</u>				
					Return	Deed	Plat	Comp.	Used
		23	274	8.09 AC					
			275	174.18 AC					
Subdivision					Block	Lot	Plat	Bk.	Page
						1		73	199

Brief Legal Description: ORIGINAL 1994 DEED 1995-239 WAS USED TO N/C 23N07-2 IN ERROR, THIS IS THE REMAINING PIECE THAT WASN'T DEEDED, FOUND & CORRECTED 9/16/98





1. 1. 1.

2. 2. 2.

3. 3. 3.

Property Acquired From: 3E
Acct. No.


Photo	Call No

23N08		3AA
Map	Block	Parcel

Date	Grantor (From)	Grantee (To)	D.B.	Pg.	Type	W.D. Cons
11/10/04	CAGLE, MARK	CAGLE, KELLY	7528	312	QC	-0-
5/13/05	CAGLE, KELLY	CAGLE, ^{KELLY} MARK &	7935	3109	WD	-0-


City	G.M.D.	L.D.	L.L.	Dimensions	Acreage				
					Return	Deed	Plat	Comp.	Used
		23	274			3.37			3.37
Subdivision					Block	Lot	Plat	Bk.	Page

Brief Legal Description









Property Acquired From: 3A
Acct. No.


Photo	Call No
-------	---------


23N08		3F
Map	Block	Parcel

Date	Grantor (From)	Grantee (To)	D.B.	Pg.	Type	W. D. Cons
6/4/03	BOWATER INC	RICKY LEON MITCHELL, JAMES R.	10458	301	WD	47. ¹⁰
3-23-06	Mitchell, Ricky	Mitchell, James R.	9019	175	UD	502. ⁰⁰

City	G.M.D.	L.D.	L.L.	Dimensions	Acreage			
					Return	Deed	Plat Comp.	Used
			23	274			12.74	12.74
Subdivision					Block	Lot	Plat Bk.	Page
						TRACT 18	73	199
Brief Legal Description								









Property
 Acquired From: **3A**
 Acct. No.

Photo Call No

23N08 **3L**
 Map Block Parcel

Date	Grantor (From)	Grantee (To)	D.B.	Pg.	Type	W.D.Cons
6/4/03	BOWATER INC	PAYNE, DOUGLAS	6458	313	WD	76. ⁰⁰
11/21/03	HAWTHORNE, ROBBIE	" "	6719	106	QIC	PROP. EXCHANGE
11/21/03	GARLAND, ROY	" "	6719	105	WD	38. ⁰⁰
10/4/04	PAYNE, DOUGLAS	DANIELL, JACK A.	7414	189	WD	54. ⁵⁰
7/7/05	DANIELL, JACK A.	DONDVAN, MARNI A. VARNEY, JAN	8179	131	WD	95. ⁰⁰

City	G.M.D.	L.D.	L.L.	Dimensions	Acreeage	Return	Deed	Plat	Comp.	Used
					20.86 AC					
		23	274	50/1 AC				20.56		20.56
Subdivision					Block	Lot	Plat	Bk.	Page	
						TRACT 8	73		199	
Brief Legal Description							75		189	
							80		112	



Property Acquired From: 3A
Acct. No.

Photo	Call No
-------	---------


23NOB		3M
Map	Block	Parcel

Date	Grantor (From)	Grantee (To)	D.B.	Pg.	Type	W.D.Cons
6/4/03	BOWATER INC	CAGGIANO, FRANK	10458	317	WD	2 LOTS 84¹⁰

City	G.M.D.	L.D.	L.L.	Dimensions	Acreage				
					Return	Deed	Plat	Comp.	Used
		23	275				7.03		7.03

Subdivision	Block	Lot	Plat	Bk.	Page
		TRACT 2		73	199

Brief Legal Description



Property Acquired From: 3A
Acct. No.

Photo	Call No
-------	---------


23N08		3N
Map	Block	Parcel

Date	Grantor (From)	Grantee (To)	D.B.	Pg.	Type	W. D. Cons
6/4/03	BOWATER INC	CAGGIANO, FRANK	6458	317	WD	2 lots 84.10


City	G.M.D.	L.D.	L.L.	Dimensions	Acreage				
					Return	Deed	Plat	Comp.	Used
		23	275				6.76		6.76

Subdivision	Block	Lot	Plat Bk.	Page
		TRACT 3	73	199

Brief Legal Description









Property Acquired From: 3A
Acct. No.


Photo	Call No
-------	---------

23N08		34
Map	Block	Parcel

Date	Grantor (From)	Grantee (To)	D.B.	Pg.	Type	W.D. Cons
6/4/03	BOWATER INC.	TURNER, DALE	6458	329	WD	5 LOTS 173.60
6/2/03	TURNER, DALE EMERALD DEVELOPMENT CORP.	EMERALD DEVELOPMENT CORP.	6748	178	WD	5 PARCELS 1.52
7/19/04	EMERALD DEVELOPMENT CORP.	BELDEN, TYLER	7303	262	WD	75.00
7/19/04	BELDEN, TYLER	WILLIAM G. BELDEN, TYLER	7303	263	QC	-0-
6/18/07	BELDEN, WILLIAM G.	BELDEN, TYLER	9679	65	QC	-0-

City	G.M.D.	L.D.	L.L.	Dimensions	Acreage				
		23	274 275		Return	Deed	Plat	Comp.	Used
							8.82		8.82
Subdivision					Block	Lot	Plat Bk.	Page	
						TRACT 12	73	199	
Brief Legal Description									





Property Acquired From: 3A
Acct. No.

Photo	Call No
-------	---------

23N08		3W
Map	Block	Parcel

Date	Grantor (From)	Grantee (To)	D.B.	Pg.	Type	W.D. Cons
6/4/03	BOWATER INC	TURNER, DALE	645B	329	WD	5 LOTS 173.60
6/2/03	TURNER, DALE EMERALD	EMERALD DEVELOPMENT CORP.	6748	178	WD	5 PARCELS 100
11/26/03	DEVELOPMENT CORP.	TRURAN, LAUREN DEAN	6748	180	WD	49.50
8/16/06	TRURAN, LAUREN DEAN	TENGOWSKI, RONALD S. TRURAN, LAUREN DEAN	8980	469	WD	-0-

City	G.M.D.	L.D.	L.L.	Dimensions	Acreage				
					Return	Deed	Plat	Comp.	Used
		23	274 275				6.27		6.27
Subdivision					Block	Lot	Plat Bk.	Page	
						TRACT 14	73	199	

Brief Legal Description





Property Acquired From: 3L
Acct. No.

Photo	Call No
-------	---------

23N08		3Y
Map	Block	Parcel

Date	Grantor (From)	Grantee (To)	D.B.	Pg.	Type	W.D.Cons
8/31/04	PAYNE, DOUGLAS	DANIELL, JARICIA R. & JACK A. E.	7333	464	WD	90.90

City	G.M.D.	L.D.	L.L.	Dimensions	Acreage				
					Return	Deed	Plat	Comp.	Used
		23	274				9.182		9.18

Subdivision	Block	Lot	Plat Bk.	Page
			80	112

Brief Legal Description



Property Acquired From: 3L
Acct. No.

Photo	Call No
-------	---------

23N08		32
Map	Block	Parcel

Date	Grantor (From)	Grantee (To)	D.B.	Pg.	Type	W.D. Cons
10/1/04	PAYNE, DOUGLAS	ROBBINS, MICHAEL T. ^{DEBRA L.}	7403	286	WLD	66.00
6/16/06	ROBBINS, MICHAEL T. ^{DEBRA L.}	ROGERS, CAROLE A. ^{DONALD D. JR.}	8883	342	WLD	104.90

City	G.M.D.	L.D.	L.L.	Dimensions	Acreage			
					Return	Deed	Plat Comp.	Used
		23	274				66.07	6.67

Subdivision	Block	Lot	Plat Bk.	Page
			80	112


Brief Legal Description





Name On Return:		MAP: 2305	BLOCK:	PAR: 001	SUB: A	23-5			1A		
Name On Deed:		NEW: 2308		004		Map	Block	Parcel			
Property Address: NORTH OF GARLAND MT. RD.						Property Acquired From:					
Acquired By:	Deed Will	Approximate Date Acquired:	Recorded Yes No	D.B.	Pg.	Size: (Dim. or Ac.)					
Bounded By:	N.	S.	E.	W.							

Date	Grantor (From)	Grantee (To)			D.B.	Pg.	Type	W.D. Cons.			
12-31-56	BOWATERS SOUTHERN PAPER CORP.	AMERICAN TELEPHONE & TELEGRAPH CO.			39	308	WD	1 ⁶⁵ / _{IRS}			
2/28/00	AT & T CORP.	AMERICAN TOWER MANAGEMENT INC.			4106	137	QC	62 ⁹⁰ /			
1/1/02	AMERICAN TOWER MANAGEMENT, INC.	FRIDLEY, JOHN			5121	470	QC	50			
City		G.M.D.	L.D.	L.L.	Dimensions		Acreage				
		960	23	275	250 x 385		Return	Deed	Plat	Comp.	Used
Subdivision					Block	Lot	Plat Book		Page		
Brief Legal Description: R/L NORTH OF GARLAND MTN. RD. LL 275											



Name On Return: Garland, Roy Waleska, Ga	MAP BLOCK PAR SUB OLD: 2305 004	23-5	310	4
Name On Deed:	NEW: 2308 005	Map	Block	Parcel

Property Address: St Hwy 140	Acquired From:			
Acquired By: Deed <input type="checkbox"/> Will <input type="checkbox"/>	Approximate Date Acquired: 8/19/72	Recorded Yes <input type="checkbox"/> No <input type="checkbox"/>	D.B. Pg 5	Size: (Dim. or Ac.)
Bounded By: N. S. E. W.	<i>Deleted 5 per request</i>			

Date	Grantor (From)	Grantee (To)	D.B.	Pg.	Type	W.D. Cons.
8-17-67	GARLAND, A.J.	GARLAND, Roy	92	54	w/d	-
		<i>with parcel</i>				
		<i>B.D. As office</i>				

City	G.M.D.	L.D.	L.L.	Dimensions	Acreage					
out	960	23	303 310	1	Return 140	Deed -	Plat	Comp. 135±	Used 135±	
Subdivision 311				Block	Lot	Plat Book	Page			

Brief Legal Description: **135 AC± LLS 303, 310 & 311 23RD LD**




Property	0.94 AC	MAP	BLOCK	PAR	SUB			
Acquired From:	4.36 AC	OLD:	2305	006	B			
Acct. No.	17 AC	NEW:	2308	006			23-5	6B
							Map	Block
								Parcel

Date	Grantor (From)	Grantee (To)	D.B.	Pg.	Type	W.D.Cons
8/89	POPE, KATE GARLAND	GARLAND, JIMMY LEE	815	641	W	-0-
8/89	GARLAND, FLOYD	" " "	815	639	W	-0-
9/89	GARLAND, ROY	" " "	815	643	W	-0-
9/89	GARLAND, JIMMY LEE	" " "	815	645	W	-0-
6/90	GARLAND, @ JIMMY LEE	GARLAND, JIMMY LEE BRENDA M.	883	1063	W	-0-

City	G.M.D.	L.D.	L.L.	Dimensions	Acreage				
		23	310		Return	Deed	Plat	Comp.	Used
									5.47 AC.

Subdivision	Block	Lot	Plat Bk.	Page

Brief Legal Description 1989 deed 815/645 from Jimmy to Jimmy seems to just be describing the tract as a whole

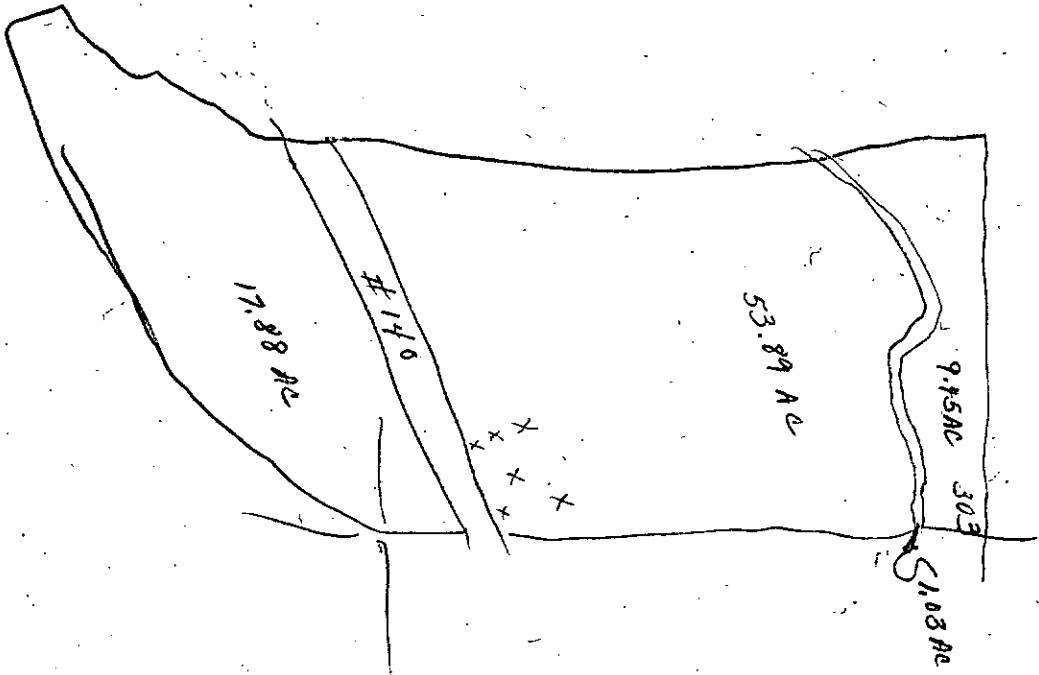


Name On Return:	Pope, Mrs. Waleska, G	MAP BLOCK	PAR SUB	003		23-5	303	3
Name On Deed:		NEW: 2308		007	lot	Col	Ho	
				Map		Block		Parcel

Property Address:	ST Hwy 140			Property Acquired From:				
Acquired By:	Deed ___ Will ___	Approximate Date Acquired:	Recorded Yes ___ No ___	D.B. ___ Pg. ___	Size: (Dim. or Ac.)			
Bounded By:	N.	S.	E.	W.				

Date	Grantor (From)	Grantee (To)	D.B.	Pg.	Type	W.D. Cons.
8-7-67	GARLAND, A. J.	ROLLINS, MRS KATE POPE	92	53	w/o	-
8/89	GARLAND, FLOYD	POPE, KATE	815	637	W	0 =

City	G.M.D.	L.D.	L.L.	Dimensions	Acreage 81.22 Ac				
out	960	23	303 310		Return	Deed	Plat	Comp.	Used
					130	-		130	130
Subdivision					Block	Lot	Plat Book	Page	
							11	218	
Brief Legal Description: 130 Ac ± LL 303 & 310 22 RD LN 219									



Name On Return:	MAP BLOCK PAR SUB OLD: 2308 018 A	23-8		184
Name On Deed:	NEW: 2308 008	Map	Block	Parcel

Property Address:	Property Acquired From:				
Acquired By:	Deed Will	Approximate Date Acquired:	Recorded Yes No	D.B. Pg.	Size: (Dim. or Ac.)
Bounded By:	N.	S.	E.	W.	

Date	Grantor (From)	Grantee (To)	D.B.	Pg.	Type	W.D. Cons.
'76	Debord, Jesse W	Hitt, James H. & Cheryl	201	734	W	3 ⁵⁰

City	G.M.D.	L.D.	L.L.	Dimensions	Acreage			
					Return	Deed	Plat	Comp. Used
		22	309					49.34
Subdivision					Block	Lot	Plat Book	Page

Brief Legal Description:

10-11-1964

Property Acquired From: 23-8. OLD: 23-8	MAP - BLOCK	PAR 18	SUB C	23-8		18C
Acct. No. 18	NEW: 23-08	Photo 009	Call No	Map	Block	Parcel


Rec 10/27/82

Date	Grantor (From)	Grantee (To)	D.B.	Pg.	Type	W.D. Cons
3/86	DEBORD JESS	DEBORD ROBERT A.	748	79	W	-
7/28/87	Estate Debord, Robert Anthony	Debord, Nena S. NENA S. DEBORD	2784	210	Exp. Trusd	-0-
11/7/03	JONES, KETH DWIGHT	JONES, NENA D. f/k/a	6752	107	EP/C	2 PARCELS

City	G.M.D.	L.D.	L.L.	Dimensions	Acreage 40.75 AC			
		23	309	X 45.75 AC	Return	Deed	Plat Comp.	Used
					45.75			

Subdivision	Block	Lot	Plat Bk.	Page
			29	126

Brief Legal Description: ~~PARCEL 9A~~ COMBINED PER OWNER & TAX ASSESSORS
 REQUEST: 1/7/08



Property Acquired From:
Acct. No. 9

Photo	Call No
-------	---------

23-8		9A
Map	Block	Parcel


Date	Grantor (From)	Grantee (To)	D.B.	Pg.	Type	W.D. Cons
3/1/94	DEBORD, ROBERT ESTATE	DEBORD, ROBERT A. & NENA S.	1767	88	W/D	-0-
7/22/97	DEBORD, ROBERT A.	DEBORD, NENA S.	2784	213	EX'S DOA	-0-
11/7/03	JONES, KEVIN DWIGHT	DEBORD, NENA S. JONES, NENA D. f/k/a	6752	107	q/c	2 PAPERS e

Delete & Contain
 9 PER OWNER
 Assessor's Request
 11/7/08

City	Block	L.D.	L.L.	Dimensions	Acreage				
					Return	Deed	Plat	Comp.	Used
		23	309			5			5
Subdivision					Block	Lot	Plat Bk.	Page	

Brief Legal Description



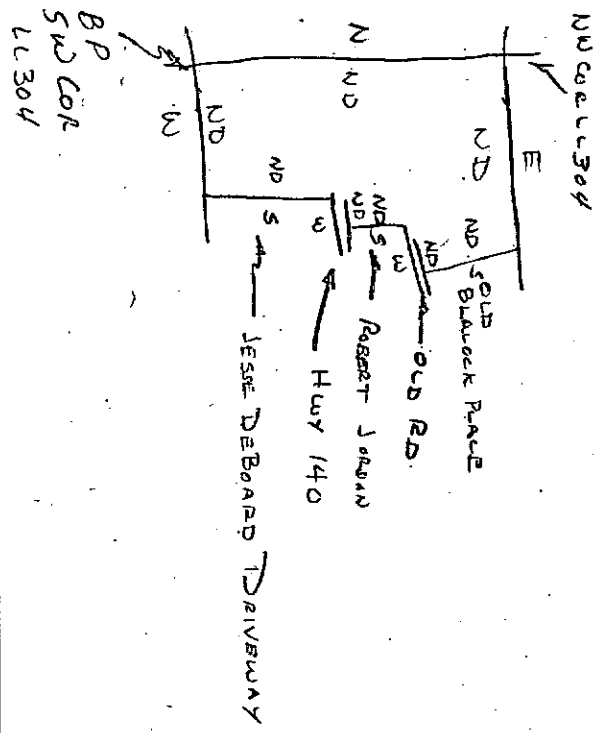


Name On Deed: Debord, Tom	OLD: 2308	MAP BLOCK PAR SUB	017		23-8		17
Return: Waleska, Ga							
Name On Deed:	NEW: 2308	011	010	Call No.	Map	Block	Parcel

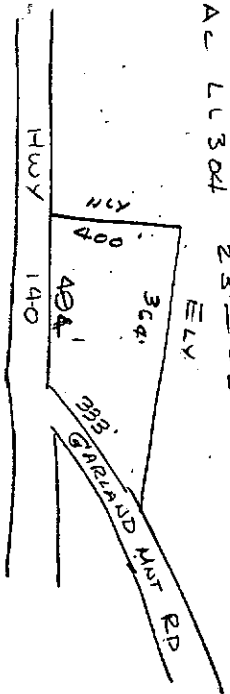
Property Address:	Property Acquired From:				
Acquired By:	Deed Will: <input type="checkbox"/>	Approximate Date Acquired:	Recorded Yes <input type="checkbox"/> No <input type="checkbox"/>	D.B. Pg.	Size (Dim. or Ac.)
Bounded By:	N.	S.	E.	W.	

Date	Grantor (From)	Grantee (To)	D.B.	Pg.	Type	W.D.	Cons.			
3-21-58	DE BOARD, WESSE	DEBOARD TOM	44	326	w/d	12	1RS			
6-18-65	DE BOARD, TOM	DEBOARD, TOM JR.	79	466	w/d	165	1RS			
12/11/92	DEBORD, TOM JR.	DEBORD, TOM JR. & SARAH JUNE	1351	246	W	-0-				
	City	G.M.D.	L.D.	L.L.	Dimensions	Acreage				
	out	960	23	304		Return	Deed	Plat	Comp.	Used
						3			3	3
	Subdivision					Block	Lot	Plat Book	Page	
Brief Legal Description: 3AC LL 304 23 RD LD										
STATE HWY NO 140										

80 AC LL 304 23RD CD



79/41C 3 AC LL 304 23RD CD



Name On Deed: Debord, Tom		MAP	BLOCK	PAR	SUB	23-8	-	16
Return: Waleska, Ga		016						
Name On Deed: NEW: 2308		012			Map	Block	Parcel	
Property Address: HWAU 140				Property Acquired From:				
Acquired By:	Deed <input type="checkbox"/> Will <input type="checkbox"/>	Approximate Date Acquired:	Recorded Yes <input type="checkbox"/> No <input type="checkbox"/>	D.B. <input type="checkbox"/> Pg. <input type="checkbox"/>	Size: (Dim. or Ac.)			
Bounded By:	N. <input type="checkbox"/>	S. <input type="checkbox"/>	E. <input type="checkbox"/>	W. <input type="checkbox"/>				

Date	Grantor (From)	Grantee (To)	D.B.	Pg.	Type	W.D. Cons.
3-21-58	DEBOARD, JESSE	DEBOARD, TOM	44	326	wid	10/10s
12/83	DEBOARD, Tom Leon Sr. ^{estate}	DEBOARD, MINNIE	376	187	Exten. deed	-0-

City	G.M.D.	L.D.	L.L.	Dimensions	Acreage				
out	960	23	304	62.11 Ac ± *64.58 Ac ±	Return	Deed	Plat	Comp.	Used
				Subdivision	80	80		75	25
				52.24 Ac ±	Block	Lot	Plat Book	Page	

Brief Legal Description: *** PARCEL 12A (10.42 AC) SPLIT OUT PER OWNER & TAX ASSESSORS REQUEST. 3/17/03**

186 AC - PT LLC'S 268 & 273 23RD LD

~~BOAT - CC 304 23RD LD~~

~~DENSE SW 304~~

1/2 10T 10 BB 7 P

1/2 10T.

44/322 BOAT CC 304 23RD LD

BP SW CO2 CC 304

N - WITH WELL TO NW CON CC

E " " N LLL TO CON OLD BLANK RACE

S TO CO2 AND OLD RD.

W WITH RD TO ROBERT JOHNS W W CON

W " " Hwy 140 TO CON ACROSS FROM

JESSE DEBEARD DRIVEWAY

ACROSS HWY TO "

S WITH DRIVEWAY TO S LLL

W WITH S LLL TO BP.

NOTE: DEED CALLS

FOR 80 AC - 3 AC FS

TOM JR. OKAN. 15

28 AC - 3 AC = 25 AC

Property Acquired From: 12
Acct. No.

Photo	Call No
-------	---------

23N08		12A
Map	Block	Parcel

Date	Grantor (From)	Grantee (To)	D.B.	Pg.	Type	W.D.Cons
		DEBORD MINNIE				
11/25/03	DEBORD, MINNIE	WATKINS, KEITH C. & 'CHERYL E.'	6727	104	WD	60 ³²

City	G.M.D.	L.D.	L.L.	Dimensions	Acreage	5.62ac
		23	304		Return	Deed
						Plat
						Comp.
						Used
						10.42
						-10.42

Subdivision	Block	Lot	Plat Bk.	Page

Brief Legal Description * THIS PARCEL SPLIT OUT PER OWNER & TAX ASSESSORS REQUEST. 3/17/03



Property Acquired From: 12
Acct. No.

Photo	Call No
-------	---------

23NDB	12B
Map	Block Parcel

Date	Grantor (From)	Grantee (To)	D.B.	Pg.	Type	W.D.Cons
2/3/03	DEBORR, MINNIE	PAYNE, BETTY	5871	7/6	W/D	10.00

DELETE 1/4 COMBINE
 WITH 21A PER OWNER
 ASSESSORS REQUEST
 6/7/07

City	G.M.D.	L.D.	L.L.	Dimensions	Acreage				
					Return	Deed	Plat	Comp.	Used
	23		273	*2.59 AC		286	286		286
			304						
					Block	Lot	Plat	Bk.	Page
Brief Legal Description * PARCEL 22 COMBINED PER OWNER'S TAX									
ASSESSORS REQUEST. 7/6/04									



Property Acquired From: 12A
Acct. No.

Photo	Call No
-------	---------

23N08		12C
Map	Block	Parcel

Date	Grantor (From)	Grantee (To)	D.B.	Pg.	Type	W.D. Cons
10/15/03	DE BORD, MINNIE	PAYNE, DOUGLAS	6630	366	WD	43 ²⁰
11/10/03	PAYNE, DOUGLAS	NETTLES, STROMAN N.	6704	284	WD	48 ⁰⁰

City	G.M.D.	L.D.	L.L.	Dimensions	Acreage				
					Return	Deed	Plat	Comp.	Used
		23	304			4.80	4.80		4.80
Subdivision					Block	Lot	Plat Bk.	Page	
							72	191	
Brief Legal Description									





Name On Deed: <u>Debord, Jesse</u>		MAP - BLOCK	PAR - SUB	23-8		
Return: <u>Walter</u>		OLD: 2308	018	1B		
Name On Deed:		NEW: 2308	013	Map	Block	Parcel
Property Address:			Property Acquired From:			
Acquired By:	Deed Will	Approximate Date Acquired:	Recorded Yes No	D.B. Pg.	Size (Dim. or Ac.)	
Bounded By:	N.	S.	E.	W.		

Date	Grantor (From)	Grantee (To)	D.B.	Pg.	Type	W.D.Cons.
5-3-55	TURNER, MAE MOSS	DEBOARD, JESSE W.	33	329	w/d	1000 ⁰⁰ SP
3/85	DEBORD, JESS	DEBORD, ALICE	748	78	M	-
12/27/06	ESTATES ALICE GARLAND DEBORD, JACE WILLARD	CHERYL DEBORD HITT, JAMES H. JOSHUA B.	9273	42	QC EX'DEED	300. ⁰⁰
	City	G.M.D.	L.D.	L.L.	Dimensions	90.25 AC Acreage
		960	23	304 309	22.5 AC 345	Return Deed Plat Comp. Used
						154 165 165
	Subdivision	X 18.74 AC		Block	Lot	Plat Book Page
					TRACTS 102	94 84
Brief Legal Description: <u>165 AC ± LL 304 & 309</u>						
ST. Hwy 140 <u>X ADJUSTED ACREAGE PER 2006 DEEDS</u>						
9273-32 APR 42 12/29/06						

KEZ
10/25/88

Property Acquired From: 13
Acct. No.

Photo	Call No
-------	---------

23N08		13A
Map	Block	Parcel

Date	Grantor (From)	Grantee (To)	D.B.	Pg.	Type	W.D. Cons
8/17/01	DEBORO, ALICE	DEBORO, KERI R. & MARK A. 1/2	4763	488	W/C	0-

City	G.M.D.	L.D.	L.L.	Dimensions	Acreage				
		21	304		Return	Deed	Plat	Comp.	Used
						2AC±			2AC±

Subdivision	Block	Lot	Plat Bk.	Page
			66	141

Brief Legal Description



CHECK OUT

1176

MAP BLOCK PAR SUB
 OLD: 2308 015
 NEW: 2308 014

Name On Wallace, Mar
 Return: Waleska,

23-8		15
Map	Block	Parcel

Name On
 Deed:

NEW: 2308 014

Property Address:

Property Acquired From:

Acquired By: Deed Will Approximate Date Acquired: Recorded Yes No D.B. Pg. Size: (Dim. or Ac.)

Bounded By: N. S. E. W.

Date	Grantor (From)	Grantee (To)	D.B.	Pg.	Type	W.D. Cons.
11-5-53	MOSS, CHARLIE H.	JORDAN, ROBERT LEE	29	187	W/D	100 ⁰⁰ SP

1/31/59 JORDAN, ROBERT LEE - CLINE, MRS. BELLAH C. 48 207 WD

4/6/98 CLINE, MRS. BELLAH C. WALLACE, MARCUS 4727 325 W/D -0-

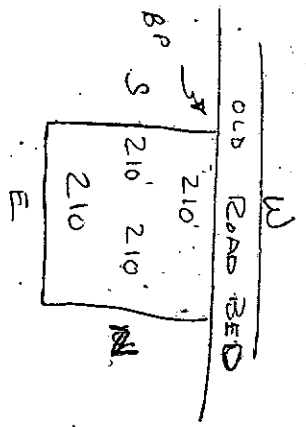
REC. 11/16/01

City	G.M.D.	L.D.	L.L.	Dimensions	Acreage				
					Return	Deed	Plat	Comp.	Used
out	960	23	304	210' x 180' ±					

Subdivision	Block	Lot	Plat Book	Page

Brief Legal Description: LOT 44 304 23RD WD
 ST HWY No. 140

LC 304 23 BP LD



Name On Return:	MAP BLOCK PAR SUB OLD: 2308 014 D	23-8	14-D
Name On Deed:	NEW: 2308 015-310 2308 No	Map	Block Parcel

Property Address:	Property Acquired From:
-------------------	-------------------------


Acquired By:	Deed Will	Approximate Date Acquired:	Recorded Yes No	D.B. Pg.	Size: (Dim. or Ac.)
--------------	-----------	----------------------------	-----------------	----------	---------------------

Bounded By:	N.	S.	E.	W.
-------------	----	----	----	----

Date	Grantor (From)	Grantee (To)	D.B.	Pg.	Type	W.D.Cons.
11/81	GOLDEN, Roy et al	FITZKE, KENNETH D. & JOELLE R.	313	692	W	9 ⁷⁰
11/4/03	FITZKE, JOELLE S. & KENNETH D.	BAGWELL CONSTRUCTION CO.	6702	100	WD	40 ⁰⁰
6/1/05	BAGWELL CONSTRUCTION COMPANY, INC	RIGGINS, AILEEN & JOSEPH	8008	378	WD	375. ¹⁰

City	G.M.D.	L.D.	L.L.	Dimensions	Acreage					
					Return	Deed	Plat	Comp.	Used	
		23	30 1/4 30.5			5.080				5.08
Subdivision					Block	Lot	Plat Book	Page		
							19	146		

Brief Legal Description:



Property Acquired From:
Acct. No.

Photo	Call No
-------	---------

23-8		16
Map	Block	Parcel

Date	Grantor (From)	Grantee (To)	D.B.	Pg.	Type	W.D. Cons
5/6/97	Inland Mortgage Corp.	Secretary of Housing & Urban Development	2806	260	SP. w/d	-0-
4/15/98	SECRETARY OF HOUSING & URBAN DEVELOPMENT	McCoy, Jimmy L. SR.	3126	318	w/d	41.90

City	G.M.D.	L.D.	L.L.	Dimensions	Acreage 23 AC 23 AC			
					Return	Deed	Plat Comp.	Used
		23	304	* 2 AC				

Subdivision	Block	Lot	Plat Bk.	Page

Brief Legal Description * ADJUSTED ACREAGE PER 1997 DEEDS. 10/27/97



WARRANTY DEED

STATE OF GEORGIA, CHEROKEE COUNTY

THIS INDENTURE, Made this 12th day of September in the year of our Lord One Thousand Nine Hundred and Eighty-eight between STEVEN D. MASSEY

of the State of GEORGIA and County of CHEROKEE of the first part, and LOUISE E. STANLEY

of the State of GEORGIA and County of CHEROKEE of the second part:

WITNESSETH, That the said parties of the first part, for and in consideration of the sum of \$10.00 and other valuable consideration Dollars, in hand paid at and before the sealing and delivery of these presents, the receipt whereof is hereby acknowledged, have granted, bargained, sold and conveyed, and by these presents does grant, bargain, sell and convey unto the said party of the second part heirs and assigns, all that tract or parcel of land lying and being in

land lot 304, the 23rd District, 2nd section of Cherokee County Georgia, being shown on a plat of survey for Louise Stanley by Etowah Surveying Company, dated 8-15-88, and being better described as follows:

To ascertain the true point of beginning comence at the North-west corner of land lot 304, then South 89°15'00" East, a distance of 2,711.26 feet along the North land lot line of land lot 304 to a point located on the North land lot line of land lot 305. Thence leaving the North land lot line of land lot 305 South 00°01'45" West a distance of 1,308.23 feet to a point. Its South 41°46'30" West a distance of 597.25 feet to a point said point being a true beginning. This continuing South 41°46'30" West a distance of 843.39 feet to a point, said point being located on Old Pine Log Road having a 50 foot right of way, thence; North-westerly along the North-easterly right of way on Old Pine Log Road the following courses and distances: North 76°19' West a distance of 139.87 feet. Thence North 73°27' W a distace of 59.18 feet. Thence, North 67°44' West a distace of 59.39 feet. Thence, North 62°02' West a distance of 60.02 feet. Thence North 59°14' West a distace of 127.62 feet. Thence leaving the North-easterly right of way of Old Pine Log Road, North 66°45'30" East a distance of 302.08 feet to a point. Thence South 71°29'50" East a distance of 303.78 feet to a point. Said point being a true point beginning.

Handwritten notes: \$7355, 1/1 pd 700, et Massey

The Grantors herein intend to convey to the Grantee a life estate in above described property only, to be hers to be used during her natural life, and upon her death to revert to the Grantors herein.

GEORGIA, CHEROKEE COUNTY, CLERK SUPERIOR COURT REAL ESTATE TRANSFER TAX
Filed in office, this 23 day of Nov PAID None
1988 at 1000A in Book 754 DATE 11-23-88
Page 51 this 28 day of Nov 1988
Cynette Fleming
Clerk of Superior Court

TO HAVE AND TO HOLD, The said bargained premises, together with all and singular the rights, members and appurtenances thereof, to the same being, belonging or in anywise appertaining to the only proper use, benefit and behoof of Louise E. Stanley the said party of the second parties heirs and assigns forever in Fee Simple as to a life Estate only

And the said party of the first part, for his heirs, executors and administrators, will warrant and forever defend the right and title to the above described property unto the said party of the second parties heirs and assigns, against the claims of all persons whomsoever.

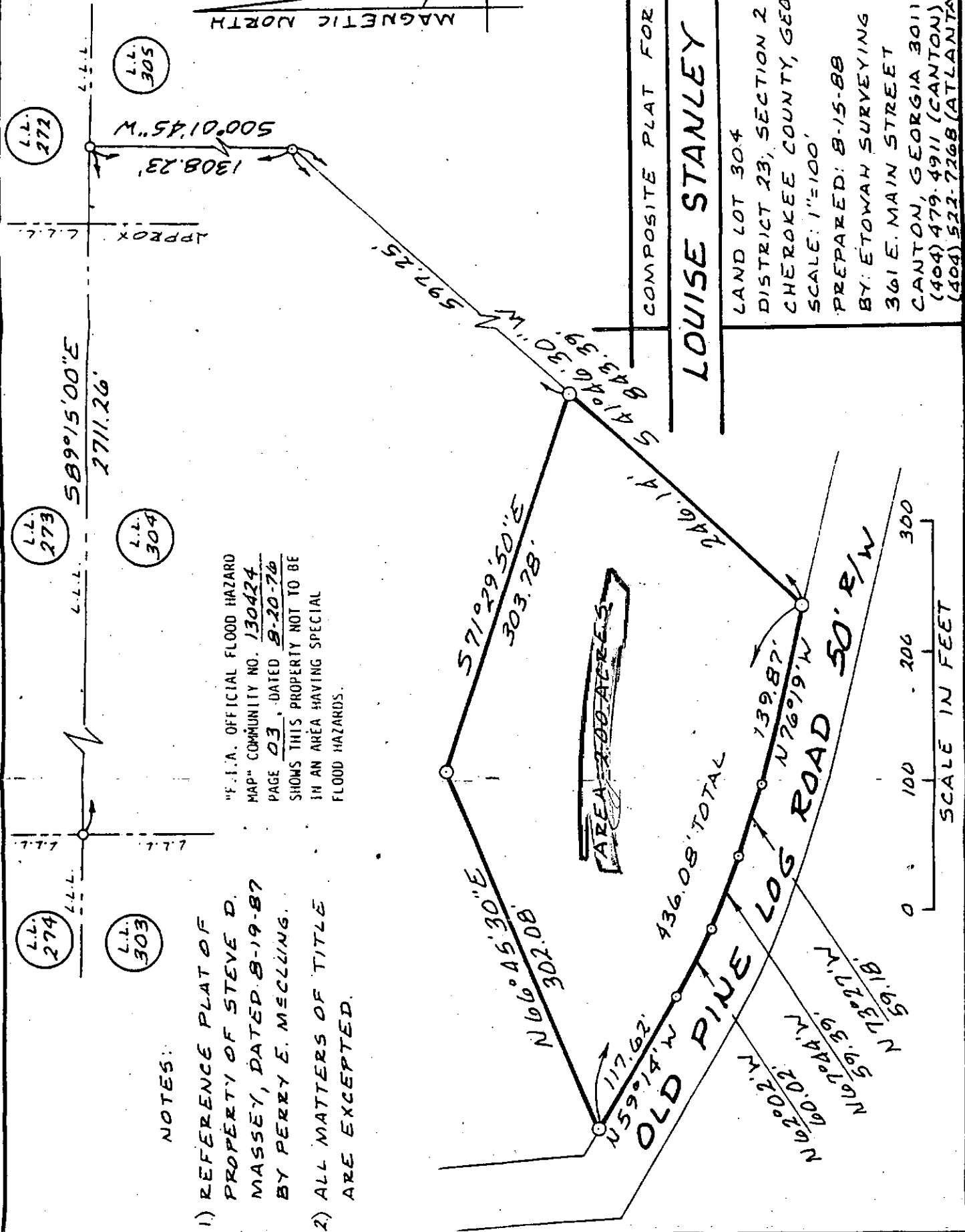
IN WITNESS WHEREOF the said part of the first part has hereunto set his hand and affixed his seal Sept. 12, 1988 the day and year first above written.

Signed, sealed, and delivered in presence of:

Cynette H. Eddy (Seal)
Notary Public (Seal)
Sworn to and subscribed before me this 12th day of September, 1988. (Seal)
Cherokee County, Georgia

1957
1958
1959
1960
1961
1962
1963
1964
1965
1966
1967
1968
1969
1970
1971
1972
1973
1974
1975
1976
1977
1978
1979
1980
1981
1982
1983
1984
1985
1986
1987
1988
1989
1990
1991
1992
1993
1994
1995
1996
1997
1998
1999
2000
2001
2002
2003
2004
2005
2006
2007
2008
2009
2010
2011
2012
2013
2014
2015
2016
2017
2018
2019
2020
2021
2022
2023
2024
2025

MAGNETIC NORTH



NOTES:

- 1) REFERENCE PLAT OF PROPERTY OF STEVE D. MASSEY, DATED 8-19-87 BY PERRY E. MECLUNG.
- 2) ALL MATTERS OF TITLE ARE EXCEPTED.

"F.I.A. OFFICIAL FLOOD HAZARD MAP" COMMUNITY NO. 130424 PAGE 03, DATED 8-20-76 SHOWS THIS PROPERTY NOT TO BE IN AN AREA HAVING SPECIAL FLOOD HAZARDS.

COMPOSITE PLAT FOR

LOUISE STANLEY

LAND LOT 304
 DISTRICT 23, SECTION 2
 CHEROKEE COUNTY, GEORGIA
 SCALE: 1"=100'
 PREPARED: 8-15-88
 BY: ETOWAH SURVEYING CO.
 361 E. MAIN STREET
 CANTON, GEORGIA 30114
 (404) 479-4911 (CANTON)
 (404) 522-7268 (ATLANTA)

Dec. 11-28-88

Faint, illegible text at the top of the page, possibly a header or title.




Faint, illegible text in the middle section of the page, possibly a paragraph or a list.

Faint, illegible text at the bottom of the page, possibly a footer or a signature.

Property Acquired From:	MAP BLOCK OLD: 2308	PAR SUB 014	23-D	14
Acct. No.	NEW: 2308	Photo Call No 016	Map	Block Parcel

Date	Grantor (From)	Grantee (To)	D.B.	Pg.	Type	W.D.Cons	
8-87	MASSEY, LISA	MASSEY, STEVE D.	657	117	W	-0-	
11/89	MASSEY, STEVE D.	MASSEY, STEVE & LISA	829	682		-0-	
3/90	MASSEY, LISA	MASSEY, STEVE D.	804	634	QC	-0-	
10/90	STANLEY, LOUISE E.	" " "	932	348	QC	-0-	
3/91	MASSEY, STEVEN D.	BURNS, ARVILL TAYLOR, KIM A.	974	221	W	43.50	
5/6/97	Burns, Arvill Taylor, Kim A.	Inland Mortgage Corp.	280	257	Deed Under Power		
City		G.M.D.	L.D.	L.L.	Dimensions	2.34 Acreage	5.07 AC. 30.50
			23	304		Return	Deed
Subdivision		Block		Lot	Plat Bk.	Page	
Brief Legal Description							



Name On Return:

Photo	Call No.

23-8		14
Map	Block	Parcel

Name On Deed:

Property Address:

Property Acquired From:


Acquired By:	Deed <input type="checkbox"/> Will <input type="checkbox"/>	Approximate Date Acquired:	Recorded Yes <input type="checkbox"/> No <input type="checkbox"/>	D.B. <input type="checkbox"/> Pg. <input type="checkbox"/>	Size: (Dim. or Ac.)
--------------	---	----------------------------	---	--	---------------------

Bounded By:	N.	S.	E.	W.
-------------	----	----	----	----

Date	Grantor (From)	Grantee (To)	D.B.	Pg.	Type	W.D.Cons.
9/81	GOLDEN, Roy ^{1/3}	PAYNE, DOUGLAS ^{1/3} BAKER, ELLIOTT ^{R.B.}	310 310	521 526	W A Recorded	20 ⁰⁰
12/81	GOLDEN, Roy PAYNE, DOUGLAS ^{1/3}	TAYLOR, LOY P.	314	560	W	8 ⁵⁰
9/82	TAYLOR, LOY	STEVE MASSEY, LISA	329	211	W	1 ⁸⁰

City	G.M.D.	L.D.	LL.	Dimensions	Acreage 5.41 AC				
		23	304		Return	Deed	Plat	Comp.	Used
Subdivision					Block	Lot	Plat Book	Page	
							19	119	

Brief Legal Description:



Name On Return: Blacklock, Miss Denie
 Canton, Ga. R-3

2-61 -
 Photo Call No.

23-8 - 74
 Map Block Parcel

Name On Deed:

Property Address:

Property Acquired From:

Acquired By: Deed Will Approximate Date Acquired: Recorded Yes No D.B. Pg. Size: (Dim. or Ac.)

Bounded By: N. S. E. W.

Date	Grantor (From)	Grantee (To)	D.B.	Pg.	Type	W.D. Cons.
8-8-68	STOVER SARAH LOU SCOTT PARALEE	BLACKLOCK, DENIE	97	40	W/D	
7/13/72	Blacklock Denie	Stover, Sarah Lou Scott, Paralee &	27	668	W/D	
7/81	STOVER, SARAH LOU SCOTT, PARALEE	GOLDEN, LOU	367	916	W	30 ⁰⁰

City	G.M.D.	L.D.	L.L.	Dimensions	Acreage 40 AC. ±				
out	960	23	304		Return 40	Deed 40	Plat	Comp. 55'	Used 55'

Subdivision	Block	Lot	Plat Book	Page

Brief Legal Description: 55 AC ± LL 304 23RD LD
STATE HWY NO 140

40AC ± LL 304 23RD LD

B.P. ADDED TO LINE ± OLD PINE LOG R₂.

N TO COR ON NORTH OF LOT.

WITH ORIGINAL NE COR OF LL

J WITH ORIGINAL LINE TO OLD PINE LOG R₂

" RD TO B.P.

MAP BLOCK PAR SUB
 OLD: 2308 014 G
 NEW: 2308 017 Call No

Property Acquired From: 23-8-14
 Acct. No.


23-8 14G
 Map Block Parcel

Date	Grantor (From)	Grantee (To)	D.B.	Pg.	Type	W.D. Cons
12/90	MASSEY, STEVEN D	ALFORD, CLARA ANN & THOMAS GREG	932	349	W	32. ⁰⁰
12/3/01	ALFORD, CLARA ANN & THOMAS GREG	ALFORD, JAMES T.	4937	383	W/P	100. ⁰⁰

City	G.M.D.	L.D.	L.L.	Dimensions	Acreage				
					Return	Deed	Plat	Comp.	Used
		23	304			2.709			2.71
			305						

Subdivision	Block	Lot	Plat Bk.	Page

Brief Legal Description



Name On Return:	MAP BLOCK PAR SUB OLD: 2308 014 C	23-8		14C
Name On Deed:	NEW: 2308 018 306 305	Map	Block	Parcel

Property Address:	Property Acquired From:				
Acquired By:	Deed Will	Approximate Date Acquired:	Recorded Yes No	D.B. Pg.	Size: (Dim. or Ac.)
Bounded By:	N.	S.	E.	W.	

Date	Grantor (From)	Grantee (To)	D.B.	Pg.	Type	W.D.Cons.
10/81	GOLDEN, Roy & RAYNE, Douglas et al	HOMSCHECK, FRED J.	313	65	W	8 ⁵⁰
5/28/97	HOMSCHECK, FRED J.	DUNN, LARRY H.	2728	231	W/D	74. ⁵⁰

City	G.M.D.	L.D.	L.L.	Dimensions	Acreage				
		23	304 305		Return	Deed	Plat	Comp.	Used
						5.606			5.61
Subdivision					Block	Lot	Plat Book	Page	
							19	119	

Brief Legal Description:

The first part of the document discusses the importance of maintaining accurate records of all transactions. It emphasizes that every entry should be supported by a valid receipt or invoice. This ensures transparency and allows for easy verification of the data.

In the second section, the author details the various methods used to collect and analyze the data. This includes both manual and automated processes. The manual process involves reviewing each entry individually, while the automated process uses software to identify patterns and anomalies.

The third section describes the results of the analysis. It shows that there are several areas where the data is inconsistent or incomplete. These areas need to be investigated further to determine the cause of the discrepancies.


Finally, the document concludes with a list of recommendations. These include implementing stricter controls over data entry, improving the accuracy of the automated processes, and conducting regular audits to ensure the integrity of the data.



Name On Return:	MAP BLOCK PAR SUB OLD: 2308 014 B	23-8	14B
Name On Deed:	NEW: 2308 019 010 Call No	Map	Block Parcel

Property Address:	Property Acquired From:				
Acquired By:	Deed Will	Approximate Date Acquired:	Recorded Yes No	D.B. Pg.	Size: (Dim. or Ac.)
Bounded By:	N.	S.	E.	W.	

Date	Grantor (From)	Grantee (To)	D.B.	Pg.	Type	W.D.Cons.				
10/81	GOLDEN, Roy PAYNE, DOUGLAS	WETHERINGTON, JEFF WALLER, JOHN	313	61	W	8 ⁹⁰				
3/82	WALLER, JOHN	WETHERINGTON, JEFF	318	825	QC	-0-				
4/97	SHERIFF ROGER GARRISON WETHERINGTON, JEFF	GREYFIELD RESOURCES, INC.	8719	271	SHERIFFS TAX DEED.	4.50				
City		G.M.D.	L.D.	LL.	Dimensions	Acreage				
			23	307 305		Return	Deed	Plat	Comp.	Used
						5.798				5.80
Subdivision					Block	Lot	Plat Book	Page		
							19	126		
Brief Legal Description:										



Property Acquired From:
Acct. No.

Photo	Call No
-------	---------

23-8		20
Map	Block	Parcel

Date	Grantor (From)	Grantee (To)	D.B.	Pg.	Type	W.D.Cons
5/17/96	TISON, LISA L.	TISON, DON B.	2413	28	QC	-0-
3/4/97	LISA L. TISON, DON B. &	SECURITY STATE BANK	2645	41	DUP	-0-
10/10/97	Security State Bank	Dawin, George L.	2860	256	Ltd WID	50.00

City	G.M.D.	L.D.	L.L.	Dimensions	Acreage 13.24 AC				
		23	304		Return	Deed	Plat	Comp.	Used
			305						

Subdivision	Block	Lot	Plat Bk.	Page
			19	120

Brief Legal Description

Name On Return:	MAP _____ BLOCK _____	PAR 014	SUB A
Name On Deed:	NEW: 2308	020	Cal. No.

23-8		17A
Map	Block	Parcel

Property Address:	Property Acquired From:				
Acquired By:	Deed Will _____	Approximate Date Acquired:	Recorded Yes _____ No _____	D.B. _____ Pg. _____	Size: (Dim. or Ac.)
Bounded By:	N.	S.	E.	W.	

Date	Grantor (From)	Grantee (To)	D.B.	Pg.	Type	W.D. Cons.					
10/81	GOLDEN, ROY PAYNE, DOUGLAS	PHILLIP MELVIN GODFREY, BARBARA S.	312	639	W	16 ⁷⁰					
4/7/93	GODFREY, BARBARA S.	GODFREY, PHILLIP MELVIN	1443	235	W/D	-0-					
9/29/94	GODFREY, PHILLIP MELVIN	LISA L. TISON, DON B.	1930	059	W/D	75.50					
City		G.M.D.	L.D.	L.L.	Dimensions		Acreage				
			23	304 305			Return	Deed	Plat	Comp.	Used
								13.238			13.24
Subdivision						Block	Lot	Plat Book	Page		
								19	120		
Brief Legal Description:											

The first part of the document discusses the importance of maintaining accurate records of all transactions. It emphasizes that every entry should be supported by a valid receipt or invoice. This ensures transparency and allows for easy verification of the data.

The second part of the document outlines the procedures for handling discrepancies. It states that any difference between the recorded amount and the actual amount received or paid must be investigated immediately. The responsible party should identify the cause of the error and take steps to correct it.

The third part of the document provides a detailed breakdown of the financial data. It includes a table showing the monthly income and expenses over a period of six months. The table is as follows:

Month	Income	Expenses	Net Income
January	1200	800	400
February	1100	750	350
March	1300	900	400
April	1000	700	300
May	1150	850	300
June	1250	950	300
Total	6000	4150	1850

The final part of the document concludes by stating that the information provided is for informational purposes only and should not be used as a basis for financial decisions. It also includes a disclaimer and a signature line for the responsible party.

MAP BLOCK PAR SUB
 Property OLD: 2308 014 E
 Acquired From:
 Acct. No. NEW: 2308 021

23-8		14E
Map	Block	Parcel

Date	Grantor (From)	Grantee (To)	D.B.	Pg.	Type	W.D. Cons
6/88	PAYNE, BETTY	HOWELL, LINN H.	724	524	W	for 71AC. 3.50
3/4/98	HOWELL, LINN H.	GOLDEN, ROY PAYNE, DOUGLAS E	3021	113	W/D	70.00
5/13/98	GOLDEN, ROY PAYNE, DOUGLAS E	DONNA M. PITSOKOS, MICHAEL J. E	3124	145	W/D	60.50
8/6/99	DONNA H. PITSOKOS, MICHAEL J. E	LIVELY, ROY CARLTON	3775	232	W/D	70.00

City	G.M.D.	L.D.	L.L.	Dimensions	Acreage 21.42 AC			
		23	273 304	11.19 AC *25.52 AC	Return	Deed	Plat Comp.	Used

Subdivision	Block	Lot	Plat Bk.	Page
			19	147

Brief Legal Description ~~*PARCEL 33 COMBINED PER~~ for 71AC + 35 - 157
 1998 DEEDS. 8/10/98 56 147



Name On Return:				23-8		14E	
Name On Deed:		Photo		Call No.		Map	
Property Address:				Property Acquired From:			
Acquired By:	Deed ___ Will ___	Approximate Date Acquired:	Recorded Yes ___ No ___	D.B. ___ Pg. ___	Size: (Dim. or Ac.)		
Bounded By:	N.	S.	E.	W.			

Date	Grantor (From)			Grantee (To)			D.B.	Pg.	Type	W.D.Cons.	
11/81	GOLDEN, Roy et al			EDMUND B. REINAGEL, BARBARA JEAN			313	695	W	19 ²⁰	
4/84	EDMUND B. REINAGEL, BARBARA JEAN			AVERY, JOSEPH			396	552	W	8 ²⁰	
2/88	AVERY, JOSEPH			HOWELL, LINN H.			693	223	W	41. ⁴⁰	
City		G.M.D.	L.D.	L.L.	Dimensions		Acreage				
			23	304			Return	Deed	Plat	Comp.	Used
								20.705			20.71
Subdivision							Block	Lot	Plat Book	Page	
									19	147	
Brief Legal Description:											

Property Acquired From:
Acct. - No. 21


Photo	Call No
-------	---------

23-8		21A
Map	Block	Parcel

Date	Grantor (From)	Grantee (To)	D.B.	Pg.	Type	W.D. Cons
4/18/98	GOLDEN, ROY PAYNE, DOUGLAS	PAYNE, BETTY	3086	43	W/D	-0-

City	G.M.D.	L.D.	L.L.	Dimensions	Acreage				
					Return	Deed	Plat	Comp.	Used
		23	273 304	X 7.59 AC		5.00	5.00		5
Subdivision					Block	Lot	Plat Bk.	Page	
							56	98	

Brief Legal Description: ~~Parcel 12B~~ COMBINED PER OWNER & TAX ASSESSORS
 REQUEST 6/7/07



Property Acquired From:
Acct. No. 21

Photo	Call No
-------	---------

23-8		21B
Map	Block	Parcel

Date	Grantor (From)	Grantee (To)	D.B.	Pg.	Type	W.D. Cons
4/23/98	GOLDEN ROY & PAYNE, DOUGLAS	DAVIS, GARY R.	3088	302	W/D	19.60
2/22/06	DAVIS, GARY R.	MILLSAPS, GARY MICHAEL	B601	916	W/D	45.00
2/23/07	MILLSAPS, GARY MICHAEL	SUSAN & MILLSAPS, GARY MICHAEL	9439	439	QC	-0-
3/5/08	SUSAN & MILLSAPS, GARY MICHAEL	SHANNON D. GREENFIELD, PATRICK C.	10119	170	W/D	322.50

City	G.M.D.	L.D.	L.L.	Dimensions	Acreage				
		23	273		Return	Deed	Plat	Comp.	Used
		23	304			3.28	3.28		3.28

Subdivision	Block	Lot	Plat Bk.	Page
			56	109

Brief Legal Description



Name On Return:	MAP BLOCK PAR SUB OLD: 2308 007 0	23-8		70
Name On Deed:	NEW: 2308 022 000 001 No	Map	Block	Parcel

Property Address:	Property Acquired From: 7A				
Acquired By:	Deed Will	Approximate Date Acquired:	Recorded Yes No	D.B. Pg.	Size: (Dim. or Ac.)
Bounded By:	N.				W.

Date	Grantor (From)	Grantee (To)	D.B.	Pg.	Type	W.D.Cons.
9/82	PRYNE, Doug	BETTY	330	678	W	4 ⁸⁰

City	G.M.D.	L.L.	Dimensions	.55 AC	Acreage 126 AC.				
	23	273		Return	Deed	Plat	Comp.	Used	
					5.347			5.35	
Subdivision				Block	Lot	Plat Book	Page		
Brief Legal Description									

DELETE WITH 12B PER 7/6/04
 COMBINE OWNERS
 PER 7/6/04

100


Name On Return:	MAP _____ BLOCK _____ PAR _____ SUB _____ OLD: 2308	007	M	23-8		7M	
Name On Deed:	NEW: 2308	023	to	Call No	Map	Block	Parcel

Property Address:	Property Acquired From: 7A				
Acquired By:	Deed _____ Will _____	Approximate Date Acquired:	Recorded Yes _____ No _____	D.B. _____ Pg. _____	Size: (Dim. or Ac.)
Bounded By:	N.	S.	E.	W.	

Date	Grantor (From)	Grantee (To)	D.B.	Pg.	Type	W.D.Cons.
	Payne, Doug BAKER, ELLIOT R et al	PAYNE, DOUGLAS	330	663	W	3 ⁰⁰
2/3/03	DEBORD, MINNIE	" "	6871	73	W/D	For 21 AC -0-

City	G.M.D.	L.D.	L.L.	Dimensions	Acreage				
					Return	Deed	Plat	Comp.	Used
		23	273	9.2 AC 6.23 AC		6.019			6.02
Subdivision	Block	Lot	Plat Book	Page					
			21	41					

Brief Legal Description: ~~PARCEL 24~~ COMBINED PER OWNER & TAX ASSESSORS
REQUEST. 6/7/07



Name On Return:	MAP BLOCK PAR SUB OLD: 238 7 001	23-8		7%1
Name On Deed:	NEW: 2308 Photo - 023 - 001	Map	Block	Parcel
Property Address:	Property	Acquired From:		

Acquired By:	Deed Will: <input type="checkbox"/> <input type="checkbox"/>	Approximate Date Acquired:	Recorded Yes <input type="checkbox"/> No <input type="checkbox"/>	D.B. Pg.	Size: (Dim. or Ac.)
Bounded By:	N.	S.	E.	W.	

Date	Grantor (From)	Grantee (To)	D.B.	Pg.	Type	W.D. Cons.
Rec. 6/82	GREEN, THEODOSIA ^{estate}	BACON, KATHARINE McCORM	323	388	AFFIDAVIT	

City	G.M.D.	L.D.	L.L.	Dimensions	Acreage				
					Return	Deed	Plat	Comp.	Used
		23	223						160 ⁺
Subdivision					Block	Lot	Plat Book	Page	

Brief Legal Description: Mineral cont. only (1/2 int. in)

DIST. 23 L.L. 273

Name On Return:	MAP BLOCK OLD: 2308	PAR SUB 007 N	23-8		7N
Name On Deed:	NEW: 2308	024 310	Map	Block	Parcel

Property Address:	Property Acquired From:				
Acquired By:	Deed Will	Approximate Date Acquired:	Recorded Yes/No	D.B. Pg.	Size: (Dim. or Ac.)
Bounded By:	N.			E.	W.

Date	Grantor (From)	Grantee (To)	D.B.	Pg.	Type	W.D.Cons.
9/82	PAYNE, DOUGLAS	WILSON, WANDA S.	330	668	W	5.00
1-85	Wilson Wanda S.	Payne Douglas	439	25	WD	4.50
12/10/97	GOLDEN ROY	" " "	2924	260	DC	FOR 1.05 AC

City	G.M.D.	L.D.	P.L.L.	Dimensions	5.05 AC	Acres	2.73	2.73	2.97 AC
					Return	Deed	Plat	Comp.	Used
						5.06			5
					Block	Lot	Plat Book		Page
							21		41

Brief Legal Description:

DELETED WITH ASES





Name On Return:	MAP BLOCK	PAR SUB	23-8		7K
OLD: 2308		007 K	Map	Block	Parcel
Name On Deed:	NEW: 2308	025 1070			

Property Address:	Property Acquired From: 7A			
Acquired By: Deed Will	Approximate Date Acquired:	Recorded Yes No	D.B. Pg.	Size: (Dim. or Ac.)
Bounded By: N.	S.	E.	W.	

Date	Grantor (From)	Grantee (To)	D.B.	Pg.	Type	W.D.Cons.
9/82	PAYNE, DOUG et al	JOHNSON, PATRICIA ANN	329	842	W	14 #0
11/14/97	JOHNSON, PATRICIA ANN GOLDEN, ROY	PAYNE, DOUGLAS GOLDEN, ROY	2899	154	W.D.	42.75
1/15/98	GOLDEN, ROY PAYNE, DOUGLAS	PADGETT, CAMERON M.	2962	317	W.D.	TRACTS 7/0. 60
City		G.M.D.	L.D.	L.L.	Dimensions	Acreage
			23	273	7.95 AC	4.37 AC
Subdivision			Return	Deed	Plat	Comp. Used
				4487		44.74
			Block	Lot	Plat Book	Page
					21	35
Brief Legal Description:					55	127





Property Acquired From:
Acct. No.

Photo	Call No
-------	---------

23N08		26
Map	Block	Parcel

Date	Grantor (From)	Grantee (To)	D.B.	Pg.	Type	W.D. Cons
6/6/06	WASHINGTON MUTUAL BANK	SECRETARY OF HOUSING AND URBAN DEVELOPMENT	9138	271	WD	135. ¹⁰
2/1/07	SECRETARY OF HOUSING AND URBAN DEVELOPMENT	WASHINGTON MUTUAL BANK, FA.	9499	227	QC	-0-
11/16/07	WASHINGTON MUTUAL BANK	SECRETARY OF HOUSING AND URBAN DEVELOPMENT	9972	286	WD	135. ¹⁰

City	G.M.D.	L.D.	L.L.	Dimensions	Acreage 4.09				
					Return	Deed	Plat	Comp.	Used
		23	273						

Subdivision	Block	Lot	Plat Bk.	Page
			23	71

Brief Legal Description



Property Acquired From: 7	MAP OLD: 2308	BLOCK	PAR 007	SUB 2	23-8		7Z
Acct. No.	NEW: 2308		Photo	Call No	Map	Block	Parcel
			026				


Date	Grantor (From)	Grantee (To)	D.B.	Pg.	Type	W.D. Cons
11/83	PAYNE, BETTY ESTATE	FINCHER, JACKSON O.	376	46	W	5 ²⁰
7/24/98	FINCHER, JACKSON ODIS	FINCHER, BETTIE RUTH	3257	271	EX'S DEED	-0-
10/28/98	FINCHER, BETTIE RUTH	GOLDEN, ROY PAYNE, DOUGLAS E	3348	84	W/D	18. ⁰⁰
12/4/98	GOLDEN, ROY PAYNE, DOUGLAS E	JUDY A. PECK, STANLEY L. E	3399	240	W/D	30. ⁰⁰
11/27/00	JUDY A. PECK, STANLEY L. E	TED G. JOSEPH, GREGORY T. E	4391	277	W/D	37. ⁰⁰
6/6/06	TED G. JOSEPH, GREGORY T. E	WASHINGTON MUTUAL BANK	8872	74	DUOP	135. ¹⁰

City	G.M.D.	L.D.	L.L.	Dimensions	Acreage				
		23	273		Return	Deed	Plat	Comp.	Used
						4.086			4.09

Subdivision	Block	Lot	Plat Bk.	Page
			23	71

Brief Legal Description






Name On Return:	MAP BLOCK	PAR SUB	23-8		7J
OLD: 2308		007 J	Map	Block	Parcel
Name On Deed:	NEW: 2308	027			

Property Address:	Property Acquired From: 7A				
Acquired By:	Deed Will	Approximate Date Acquired:	Recorded Yes No	D.B. Pg.	Size: (Dim. or Ac.)
Bounded By:	N.	S.	E.	W.	

Date	Grantor (From)	Grantee (To)	D.B.	Pg.	Type	W.D.Cons.
9/82	PAYNE, DOUG Ad	CHAMBERS, JOE R. ANNETTE P.	329	837	W	12 ³⁰
1/90	CHAMBERS, ANNETTE P	CHAMBERS, JOE R.	1572 861	234 176	QC QC	—
8/4/93	CHAMBERS, JOE RICHARD	LEWIS, JOHN BILLY	1572	236	W/D	15 ⁰⁰

City	G.M.D.	L.D.	L.L.	Dimensions	Acreage				
		23	273		Return	Deed	Plat	Comp.	Used
						12.244			12.24
Subdivision					Block	Lot	Plat Book	Page	
							21	33	

Brief Legal Description:



Property Acquired From:
Acct. - No. 27

Photo Call No

23-8 27A
Map Block Parcel

Date	Grantor (From)	Grantee (To)	D.B.	Pg.	Type	W.D. Cons
1/9/98	GOLDEN, ROY PAYNE, DOUGLAS i	PEPPER, DAVID M.	2956	35	W/D	2 TRACTS 24.80
2/20/04	PEPPER, DAVID M.	GOLDEN, ROY PAYNE, DOUGLAS i	6887	279	WD	40.70
8/19/04	GOLDEN, ROY PAYNE, DOUGLAS i	MAGANA, ROSA M.	8736 7311	46 486	QC WD	49.70

City	G.M.D.	L.D.	L.L.	Dimensions	Acreage 4.16 + .37 = 4.53 AC				
		23	273		Return	Deed	Plat	Comp.	Used
									4.53

Subdivision	Block	Lot	Plat Bk.	Page
			55	109

Brief Legal Description






Name On Return:	MAP - BLOCK	PAR. SUB	23-8	7E
	OLD: 2308	007 E	Map	Block
Name On Deed:	NEW: 2308	028		Parcel

Property Address:	Property Acquired From: 7A	Property acquired in 84 Camb form 7 (2AC)			
Acquired By:	Deed Will	Approximate Date Acquired:	Recorded Yes No	D.B. Pg.	Size: (Dim. or Ac.)
Bounded By:	N.	S.	E.	W.	

Date	Grantor (From)	Grantee (To)	D.B.	Pg.	Type	W.D.Cons.
8/82	PAYNE, DOUGLAS <i>sd</i>	MAYNARD C. & CLARK, ELAINE S.	328	524	W	16 ¹⁰
7/84	DEBORD, JACE	" " " "	408	642	W	2 ⁵⁰
9/9/05	ELAINE S. CLARK, MAYNARD C. &	LYNDA C. & GREGORY W. & CHUNN	8224	216	WD	375.00

City	G.M.D.	L.D.	L.L.	Dimensions	Acreage 19.96 AC				
		23	273		Return	Deed	Plat	Comp.	Used
						17.955			17.96
Subdivision					Block	Lot	Plat Book	Page	
							21	12	

Brief Legal Description:




Property Acquired From: 23-	MAP BLOCK PAR SUB 007 FF	OLD: 2308
Acct. No.	NEW: 2308	029

23-8		7FF
Map	Block	Parcel

Date	Grantor (From)	Grantee (To)	D.B.	Pg.	Type	W.D. Cons
8-1-86	Bailey, James A & Shirley A.	Kirby, Douglas & Deanna	552	140	L/D	7. ⁴⁴²

City	G.M.D.	L.D.	L.L.	Dimensions	Acreage				
		23	273		Return	Deed	Plat	Comp.	Used
					5.1				
Subdivision					Block	Lot	Plat Bk.	Page	
							30	129	
Brief Legal Description									



Property Acquired From:
Acct. No.

Photo	Call No
-------	---------


2308		030
Map	Block	Parcel

Date	Grantor (From)	Grantee (To)	D.B.	Pg.	Type	W.D.Cons
9/13/06	Postell, Sherrie D	Postell, Gregory Scott	9072	19	LWD	-0-
6/29/07	POSTELL, GREGORY SCOTT	POSTELL, GREGORY SCOTT; SHERRIE DENISE	9715	230	LWD	-0-

City	G.M.D.	L.D.	L.L.	Dimensions	Acreage	9.37 AC			
		23	273		Return	Deed	Plat	Comp.	Used


Subdivision	Block	Lot	Plat Bk.	Page
			21	11


Brief Legal Description



Name On Return:		MAP. BLOCK	PAR. SUB	23-8		7B	
Name On Deed:		OLD: 2308	007 B	Map	Block	Parcel	
Property Address:		NEW: 2308	030	Call 10			
Property Address:			Property Acquired From: 7A				
Acquired By:	Deed Will	Approximate Date Acquired:	Recorded Yes No	D.B. Pg.	Size: (Dim. or Ac.)		
Bounded By:	N.	S.	E.		W.		

Date	Grantor (From)	Grantee (To)	D.B.	Pg.	Type	W.D.Cons.
8/82	PAYNE, DOUG <i>et al</i> ESTATE	BAILEY, JAMES A. & SHIRLEY R.	328	509	W	13 ⁰⁰
4/28/06	BAILEY, JAMES ALVIN ESTATE	POSTELL, GREGORY SCOTT	8743	333	Adm's DEED	28.50
4/28/06	BAILEY, SHIRLEY ANN ESTATE	" " "	8743	343	EX'S DEED	47.50
City		G.M.D.	L.D.	L.L.	Dimensions	Acreage 9.37 AC.
			23	273		
Subdivision			Return	Deed	Plat	Comp. Used
				14/23		14/27
			Block	Lot	Plat Book	Page
					21	11
Brief Legal Description:						






Property	OLD: 2308	MAP	BLOCK	PAR	SUB
Acquired From:				007	T
Acct. No.	NEW: 2308			032	

23-8		77
Map	Block	Parcel

Date	Grantor (From)	Grantee (To)	D.B.	Pg.	Type	W.D.Cons
10/90	UPCHURCH, CHERI L.	UPCHURCH, RONALD E.	910	290	OE	-0-
12/91	UPCHURCH, RONALD E.	STEWART, DONNA M. SHUNK, THOMAS N. E.	1098	184	W	12.20
12/91	STEWART, DONNA M. SHUNK, THOMAS N. E.	SMITH, ROY J. ALMA M.	1098	185	W	-0-
9/12/06	SMITH, ALMA M.	STEWART, DONNA M.	9038	339	QC	-0-
2/9/07	STEWART, DONNA M.	STONE, MELINDA ANN	9405	259	WSD	83 ⁰⁰

City	G.M.D.	L.D.	L.L.	Dimensions	Acreage				
					Return	Deed	Plat	Comp.	Used
		23	273			8.128			8.13
Subdivision					Block	Lot	Plat	Bk.	Page
							21		61
Brief Legal Description									



Name, On Return:

Photo Call. No.

23-8 77
Map Block Parcel

Name On Deed:

Property Address:

Property Acquired From: 7A


Acquired By: Deed Will Approximate Date Acquired: Recorded Yes No D.B. Pg. Size: (Dim. or Ac.)

Bounded By: N. S. E. W.

Date	Grantor (From)	Grantee (To)	D.B.	Pg.	Type	W.D.Cons.
10/82	PAYNE, DOUG <i>et al</i>	UPCHURCH, RONALD E. & CATHY	331	549	W	2 ⁰⁰
5/83	UPCHURCH, CATHY	UPCHURCH, RONALD E.	351	180	W	-0-
5/89	UPCHURCH, RONALD E.	UPCHURCH, CHERI L.	783	282	W	-0-

City	G.M.D.	L.D.	L.L.	Dimensions	Acreage				
					Return	Deed	Plat	Comp.	Used
		23	273			8.128			8.13
Subdivision					Block	Lot	Plat Book	Page	
							21	61	

Brief Legal Description:




Name On Return:	MAP BLOCK PAR SUB OLD: 2308 007 P	23-8	7P
Name On Deed:	NEW: 2308 03301 Cal		
Map	Block	Parcel	

Property Address:	Property Acquired From: 7A				
Acquired By:	Deed Will	Approximate Date Acquired:	Recorded Yes No	D.B. Pg.	Size: (Dim. or Ac.)
Bounded By:	N.	E. COMBINE 1998		E.	W.

Date	Grantor (From)	Grantee (To)	D.B.	Pg.	Type	W.D.Cons.
10/82	PAYNE, DOUGLAS	EDMUND B. REINAGEL, BARBARA J.	330	673	W	4"
2/17/98	BULLARD, BARBARA J. & REINAGEL, EDMUND B.	GOLDEN, ROY & PAYNE, DOUGLAS	2999	217	W/D	18.40

City	S.M.D.	L.D.	L.L.	Dimensions	Acreage				
WITH DEEDS	23	273			Return	Deed	Plat	Comp.	Used
						4.100			4.1
Subdivision	Block	Lot	Plat Book	Page					
			21	41					

Brief Legal Description:



Property Acquired From:
Acct. No.

Photo	Call No
-------	---------

23N08		34
Map	Block	Parcel

Date	Grantor (From)	Grantee (To)	D.B.	Pg.	Type	W.D. Cons
3/13/03	PETERSON, TIMOTHY F. & GREGORY	DOHRAN, MICHELLE M. & KEITH R.	5994	235	W/D	2 PARCELS 152.28

DELETE & COMBINE WITH 35 PER OWNER'S REQUEST
 4/5/04
 AT ASSESSORS REQUEST

City	G.D.	L.D.	L.L.	Dimensions	Acreage 2.54 AC±				
		23	273		Return	Deed	Plat	Comp.	Used
Subdivision					Block	Lot	Plat Bk.	Page	
							21	11	
Brief Legal Description									



Name On Return:	MAP OLD: 2308	BLOCK	PAR 007	SUB C	23-8	7C
Name On Deed:	NEW: 2308		034			

Map	Block	Parcel
-----	-------	--------

Property Address:	Property Acquired From: 7A				
Acquired By:	Deed Will	Approximate Date Acquired:	Recorded Yes No	D.B. Pg.	Size: (Dim. or Ac.)
Bounded By:	N.	S.	E.	W.	

Date	Grantor (From)	Grantee (To)	D.B.	Pg.	Type	W.D.Cons.
8/82	RAYNE, DAUG et al	CRUMBLEY, CAROLYN & DURST, DONALD W.	928	514	W	5 ¹⁰ / ₁₀₀
3/90	DURST, DONALD W. CRUMBLEY, CAROLYN	BECKY C. ANDERSON, LARRY O.	858	574	W	78.00
4/17/98	ANDERSON, LARRY O. BECKY C.	TIMOTHY F. PETERSON, GREGORY S.	3087	339	W/D	2 PARCELS 124.20

City	G.M.D.	L.D.	L.L.	Dimensions	Acreage 2.54 AC ±				
		23	273		Return	Deed	Plat	Comp.	Used
						5.075			504
Subdivision					Block	Lot	Plat Book	Page	
							21	11	

Brief Legal Description:






Name On Return:	MAP BLOCK OLD: 2308	PAR SUB 007 V	23-8	7 ✓
Name On Deed:	NEW: 2308	035 Call No	Map	Block Parcel

Property Address:	Property Acquired From: 7c				
Acquired By:	Deed Will	Approximate Date Acquired:	Recorded Yes No	D.B. Pg.	Size: (Dim. or Ac.)
Bounded By:	N.	S.	E.	W.	

Date	Grantor (From)	Grantee (To)	D.B.	Pg.	Type	W.D.Cons.			
12/82	DURST, DONALD W.	CRUMBLEY, CAROLYN	332	159	W	2.00			
3/90	DURST, DONALD W. CRUMBLEY, CAROLYN	BECKY C. ANDERSON, LARRY O.	858	574	W	78.00			
4/17/98	BECKY C. ANDERSON, LARRY O.	TIMOTHY F. PETERSON, GREGORY S.	3087	339	W/D	2 PARCELS 124.80			
	City	G.M.D.	L.D.	L.L.	Dimensions	Acreage			
			23	273		Return Deed Plat Comp Used			
						2.50			2.5
	Subdivision	Block	Lot	Plat Book	Page				
				21	11				
Brief Legal Description:									



Property Acquired From:
Acct. No.

Photo	Call No
-------	---------

23-8		36
Map	Block	Parcel

Date	Grantor (From)	Grantee (To)	D.B.	Pg.	Type	W.D.Cons
7/22/98	Becky C. Anderson, Larry O. E	Rayne, Douglas Golden Roy E	3224	273	W/D	22.90
9/28/98	GOLDEN ROY PAYNE, DOUGLAS	MELISSA H. HENSON, MICHAEL A. Golden, Roy	3420 3304	209 341	CORRECTIVE W/D	36.60
4/28/99	Melissa H. Henson, Michael A. E	Rayne, Douglas E	3675	086	W/D	-0-
8/13/99	GOLDEN ROY PAYNE, DOUGLAS	WASILEWSKI, MARTIN	3774	169	W/D	38.30

City	G.M.D.	L.D.	L.L.	Dimensions	Acreage 5.64				
		23	273		Return	Deed	Plat	Comp.	Used

Subdivision	Block	Lot	Plat Bk.	Page
			21	35

Brief Legal Description



Name On Return:	MAP BLOCK	PAR SUB		
	OLD: 2308	007	R	
Name On Deed:	NEW: 2308	036 photo	Call to	

23-8		7R
Map	Block	Parcel

Property Address:		Property Acquired From: 7A		
Acquired By:	Deed Will	Approximate Date Acquired:	Recorded Yes No	D.B. Pg. Size: (Dim. or Ac.)
Bounded By:	N.	S.	E.	W.

Date	Grantor (From)	Grantee (To)	D.B.	Pg.	Type	W.D. Cons.
10/82	PAUNE, DOUG Ad	BAGLEY, ALBERT L. III NORAH R.	330	683	W	5 ¹⁰
10-29-85	Albert L. III Bagley, Norah R.	4 Buice, William J.	530	202	W/D	10.00
10/3/94	BUICE, WILLIAM JEFF	BECKY C. ANDERSON, LARRY O. II	1942	305	W/D	15.00

City	G.M.D.	L.D.	L.L.	Dimensions	Acreage				
		23	273		Return	Deed	Plat	Comp.	Used
						5.643			5.64
Subdivision					Block	Lot	Plat Book	Page	
							21	35	

Brief Legal Description:



Property Acquired From:	MAP — BLOCK OLD: 2308	PAR — SUB 007 F
Acct. No.	NEW: 2308	Photo 037
		Call No

23-8		7F
Map	Block	Parcel

Date	Grantor (From)	Grantee (To)	D.B.	Pg.	Type	W.D. Cons
4/89	NANCY J. & MARKS, JOSEPH C.	KRISTINE A. FRANKLIN, WALTER E. &	787	318	W	73.60
7/31/96	KRISTINE A. FRANKLIN, WALTER E. &	LINDEN, ERIC C.	2460	13	W/D	76.50
3/8/02	LINDEN, ERIC C.	BRAY, NOREEN	5175	141	W/D	113.40

City	G.M.D.	L.D.	L.L.	Dimensions	Acreage				
		23	273		Return	Deed	Plat	Comp.	Used
						5			
Subdivision					Block	Lot	Plat Bk.	Page	
							21	12	
Brief Legal Description									

Name On Return:

Photo	Call No.

23-8		7F
Map	Block	Parcel

Name On Deed:


Property Address:

Property Acquired From:

Acquired By:	Deed _____ Will _____	Approximate Date Acquired:	Recorded Yes _____ No _____	D.B. _____ Pg. _____	Size: (Dim. or Ac.)
--------------	-----------------------	----------------------------	-----------------------------	----------------------	---------------------

Bounded By:	N.	S.	E.	W.
-------------	----	----	----	----

Date	Grantor (From)	Grantee (To)	D.B.	Pg.	Type	W.D. Cons.	
9/82	Payne, Doug & Ed	Fowler, Jerry Carl	355 328	323 866	Correction W	50 4	
12/82	Fowler, Jerry Carl	Graham, Edwin	355 335	325 53	Correction W	-	
6/83	Graham, Edwin	MARKS, JOSEPH C. & NANCY J.	355	3	W	5 ⁰⁰	
City		G.M.D.	L.D.	L.L.	Dimensions	Acreage	
			23	273		Return	Deed
							5.60
						Plat	Comp.
							5
Subdivision					Block	Lot	Plat Book
							21
							12
Brief Legal Description:							



Name On Return:	MAP. BLOCK PAR. SUB. OLD: 2308 007 L	23-8		7C
Name On Deed:	NEW: 2308 038 004 001 1.0	Map	Block	Parcel

Property Address:	Property Acquired From: 7A				
Acquired By:	Deed Will	Approximate Date Acquired:	Recorded Yes No	D.B. Pg.	Size: (Dim. or Ac.)
Bounded By:	N.	S.	E.	W.	

Date	Grantor (From)	Grantee (To)	D.B.	Pg.	Type	W.D.Cons.
9/82	RAYNE, DOUG	MOODY, AUDREY ELAINE	330	159	W	5 ⁰⁰
3-21-86	MOODY, AUDREY ELAINE	HAYNES, GREG C.	521	217	W/D	-0-
4/30/98	HAYNES, C. GREG AUDREY, E.	HANKINSON, JOHN F. STELLA M.	3101	288	W/D	157. ⁰⁰

City	G.M.D.	L.D.	L.L.	Dimensions	Acreage/				
		23	273		Return	Deed	Plat	Comp.	Used
						5.019			5.02
Subdivision					Block	Lot	Plat Book	Page	
							21	41	

Brief Legal Description:




Name On Return:	MAP BLOCK OLD: 2308	PAR SUB 007 G	23-8		76
Name On Deed:	NEW: 2308	039	Map	Block	Parcel

Property Address:	Property Acquired From: 7A				
Acquired By:	Deed Will	Approximate Date Acquired:	Recorded Yes No	D.B. Pg.	Size: (Dim. or Ac.)
Bounded By:	N.	S.	E.	W.	


Date	Grantor (From)	Grantee (To)	D.B.	Pg.	Type	W.D.Cons.
9/82	PAYNE, DUNG et al	CLEATON, MYRTLE C.	328	889	W	860

City	G.M.D.	L.D.	L.L.	Dimensions	Acreage * 14.92 AC				
		23	272 273		Return	Deed	Plat	Comp.	Used
						14.085			14.09
Subdivision					Block	Lot	Plat Book	Page	
							28 21	180 18	
Brief Legal Description: * PARCEL BE COMBINED PER OWNER & B.O.A. REQUEST. 12/3/93									



Name On Return:	MAP: BLOCK: PAR: SUB: OLD: 2308 007 S	23-8	75
Name On Deed:	NEW: 2308 040 010 Call No.	Map	Block Parcel
Property Address:	Property Acquired From: 7A		
Acquired By:	Deed Will: _____	Approximate Date Acquired:	Recorded Yes No: _____
		D.B. Pg.:	Size: (Dim. or Ac.)
Bounded By:	N.	S.	E. W.

Date	Grantor (From)	Grantee (To)	D.B.	Pg.	Type	W.D.Cons.					
10/183	PAINE, DOUG JAL	HILL, DONALD L. & CHRISTEEN J.	331	544	W	9 ⁹⁰					
4/90	HILL, DONALD J.	HILL, CHRISTEEN J.	800	124	QC	-0					
4-18-06	Hill, Christeen J.	Scott, Scott & Tammy E.	8717	17	WD	102 ⁹⁰					
City		G.M.D.	L.D.	L.L.	Dimensions		Acreage				
			23	273			Return	Deed	Plat	Comp.	Used
								9.862			9.86
Subdivision							Block	Lot	Plat Book	Page	
									21	59	
Brief Legal Description:											




Property Acquired From:
Acct. No.

Photo	Call No
-------	---------

23-8		41
Map	Block	Parcel

Date	Grantor (From)	Grantee (To)	D.B.	Pg.	Type	W.D. Cons
7/22/94	FEDERAL HOME LOAN MORTGAGE CORPORATION	SMITH, DREW	1901	342	Limited W/D	68.00
11/10/94	SMITH, DREW	WARREN, JERRY T. ^{KENDRA}	1968	025	W/D	92.00
5/15/96	WARREN, JERRY T. ^{KENDRA}	WARREN, DAVID A. ^{CORA LEE}	2389	53	W/D	92.80

City	G.M.D.	L.D.	L.L.	Dimensions	Acreage				
		23	273		Return	Deed	Plat	Comp.	Used
						5			
Subdivision					Block	Lot	Plat Bk.	Page	
							21	12	
Brief Legal Description									




Name On Return:	MAP --- BLOCK OLD: <u>23-8</u>	PAR --- SUB --- <u>7</u> <u>D</u>	23-8		7D
Name On Deed:	NEW <u>23-08</u>	<u>041</u> <u>C</u> <u>No</u>	Map	Block	Parcel

Property Address:	Property Acquired From: <u>7A</u>				
Acquired By:	Deed <input type="checkbox"/> Will <input type="checkbox"/>	Approximate Date Acquired:	Recorded Yes <input type="checkbox"/> No <input type="checkbox"/>	D.B. <input type="checkbox"/> Pg. <input type="checkbox"/>	Size: (Dim. or Ac.)
Bounded By:	N.	S.	E.	W.	

Date	Grantor (From)	Grantee (To)	D.B.	Pg.	Type	W.D.Cons.
8/82	PAYNE, DOUG et al	WALLACE, JAMES R. JR.	328	519	W	5 ⁰⁰
10/84	WALLACE, JAMES R. JR.	WALLACE, DORIS E.	424	81	QC	- 0 -
7/6/93	WALLACE, JAMES R. JR.	FEDERAL HOME LOAN MORTGAGE CORP.	*1736 1570	113 177	"Dup	36.50

City	G.M.D.	L.D.	L.L.	Dimensions	Acreage				
					Return	Deed	Plat	Comp.	Used
		23	273			5.0			5
Subdivision					Block	Lot	Plat Book	Page	
							21	12	

Brief Legal Description: * 1994 DEED UNDER POWER



Property	MAP	BLOCK	PAR	SUB	23-8		7A
Acquired From:	OLD: 2308		007	A	Map	Block	Parcel
Accu. No.	NEW: 2308		Photo	Cali No			
			042				

Date	Grantor (From)	Grantee (To)	D.B.	Pg.	Type	W.D.	Cons
		BAKER, ELLIOTT et al	328	59	W	76	⁷⁰
1/83	PAYNE, DOUGLAS et al	TIBBITTS, DANNY R.	343	114	W	5	⁰⁰
6/84	TIBBITTS, DANNY R.	TIBBITTS, M. LUCILLE Loyd w.	404	295	W	-0-	
10/17/03	TIBBITTS, M. LUCILLE	TIBBITTS, DANNY R.	6637	20	WD		0
10/38/04	TIBBITTS, DANNY R.	LEONHARDT, STEPHEN J.	7503	142	WD		20. ⁰⁰
	City	G.M.D.	L.D.	L.L.	Dimensions	Acreage 157.2 - 5 ±	
			23	273		Return	Deed
						Plat	Comp.
							Used
	Subdivision		Block	Lot	Plat Bk.	Page	
					21	176	

Brief Legal Description



Name On Return:

Photo	Call. No.

23-8		7A
Map	Block	Parcel

Name On Deed:

Property Address:

Property Acquired From:


Acquired By:	Deed _____ Will _____	Approximate Date Acquired:	Recorded Yes _____ No _____	D.B. _____ Pg. _____	Size: (Dim. or Ac.)
--------------	-----------------------	----------------------------	-----------------------------	----------------------	---------------------


Bounded By:	N.	S.	E.	W.
-------------	----	----	----	----

Date	Grantor (From)	Grantee (To)	D.B.	Pg.	Type	W.D. Cons.
8/82	DEBORD, TOM & JESS	BAKER, ELLIOTT R. & PAYNE, DOUGLAS	328	59	W	76 20

City	G.M.D.	L.D.	L.L.	Dimensions	Acreage <i>SAC</i>				
		23	273		Return	Deed	Plat	Comp.	Used
						153.202			153.2
Subdivision					Block	Lot	Plat Book	Page	
							20	190	

Brief Legal Description:






Property	MAP	BLOCK	PAR	SUB
Acquired From:	OLD: 2308		007	U
Acct. No.	NEW: 2308		043	Call me

23-8		70
Map	Block	Parcel

Date	Grantor (From)	Grantee (To)	D.B.	Pg.	Type	W.D. Cons
10-11-86	Payne, Douglas et al.	Steimer, Bruno W. & Renate L.	579	534	W/D	12.00
3/9/99	Steimer, Bruno W. & Renate L. & Golden, Roy	Payne, Douglas & Shirley	3556	091	W/D	19.00
3/19/99	Golden, Roy & Payne, Douglas & Jacquie D.	Shirley, Tracey E. & Golden, Roy	3556	174	W/D	28.00
3/7/00	SHIRLEY, TRACY E. & JACQUE D.	PAYNE, DOUGLAS & GOLDEN, ROY	4044	257	DUP	29.40
3/24/00	GOLDEN, ROY & PAYNE, DOUGLAS & LISA, LEANNE	MILLS, EDGAR COV. III	4070	19	W/D	28.30
10/28/04	LISA LEANNE & MILLS, EDGAR COV. III	LEONHARDT, STEPHEN J.	7503	138	W/D	38.50
City		G.M.D.	L.D.	L.L.	Dimensions	Acreage
			23	273		
Subdivision		Block	Lot	Plat	Bk.	Page
				21		61
Brief Legal Description						

Return	Deed	Plat	Comp.	Used
	4303			43



Name On Return:

Photo	Call No.

23-8		7U
Map	Block	Parcel

Name On Deed:

Property Address:

Property Acquired From: 7A


Acquired By:	Deed _____ Will _____	Approximate Date Acquired:	Recorded Yes _____ No _____	D.B. _____ Pg. _____	Size: (Dim. or Ac.)
--------------	-----------------------	----------------------------	-----------------------------	----------------------	---------------------

Bounded By:	N.	S.	E.	W.
-------------	----	----	----	----

Date	Grantor (From)	Grantee (To)	D.B.	Pg.	Type	W.D.Cons.
10/82	Payne, Doug et al	METZUNG, FREDERICK F. WADE, IRA H. JR.	331	605	W	860
1/83	METZUNG, FREDERICK F.	WADE, IRA H. JR.	343	152	W	-0-
10-11-86	Wade, Ira H JR.	Payne, Douglas et al.	571	679	W/O	6.40

City	G.M.D.	L.D.	L.L.	Dimensions	Acreage 4.3				
		23	273		Return	Deed	Plat	Comp.	Used
						8.606			8.61
Subdivision					Block	Lot	Plat Book	Page	
							21	61	

Brief Legal Description:



Property Acquired From:	MAP OLD: 2308	BLOCK:	PAR 007	SUB W	23-8		7W
Acct. No.	NEW: 2308		Photo 044	Call No	Map	Block	Parcel

Date	Grantor (From)	Grantee (To)	D.B.	Pg.	Type	W.D. Cons
1/83	WADE, IRA H. JR.	METZUNG, FREDERICK F.	343	150	W	-0-
1/83	METZUNG, FREDERICK F.	JAEGER, RICHARD R.	376	50	W	4 ⁷⁰
8/1						
9/84	JAEGER, PHYLLIS HICKEY	FRAYNE, DOUGLAS GOLDEN, ROY et al	418	107	W	4 ⁸⁰
10/84	FRAYNE & GOLDEN & BAKER	CROWE, ROBERT PRINCE, ANNETTE	423	525	W	8 ⁷⁰
8/17/01	CROWE, ROBERT PRINCE, ANNETTE	ANNETTE CROWE, ROBERT G. &	4756	167	WD	-0-

City	G.M.D.	L.D.	L.L.	Dimensions	Acreage				
		23	273		Return	Deed	Plat	Comp.	Used
						4.303			4.3

Subdivision	Block	Lot	Plat Bk.	Page

Brief Legal Description




Name On Return:	MAP - BLOCK PAR - SUB OLD: 2308 019	238		19
Name On Deed:	NEW: 2308	045	Map	Block Parcel

Property Address:	Property Acquired From:			
Acquired By: Deed <input type="checkbox"/> Will <input type="checkbox"/>	Approximate Date Acquired:	Recorded Yes <input type="checkbox"/> No <input type="checkbox"/>	D.B. <input type="checkbox"/> Pg. <input type="checkbox"/>	Size: (Dim. or Ac.)
Bounded By: N.	S.	E.	W.	

Date	Grantor (From)	Grantee (To)	D.B.	Pg.	Type	W.D. Cons.
6/85	FRANK ZODER, III Humber J. Kenneth, Jr.	MARK ZODER (GRANT)	465	316	W	4.20

City	G.M.D.	L.D.	L.L.	Dimensions	Acreage 24 P/R, ±				
					Return	Deed	Plat	Comp.	Used
Subdivision					Block	Lot	Plat Book	Page	

Brief Legal Description:



Name On Return: **GEORGIA KRAFT Co**
 88 BOY 1551 Rome GA

2-61. —
 Photo Call No.

23-8 19
 Map Block Parcel

Name On Deed:

Property Address:

Property Acquired From:

Acquired By: Deed Will Approximate Date Acquired: Recorded Yes No D.B. — Pg. — Size: (Dim. or Ac.)

Bounded By: N. S. E. W.

Date	Grantor (From)	Grantee (To)	D.B.	Pg.	Type	W.D. Cons.
76		Kraft Land Services, INC	202	209		


6/78	KRAFT LAND SERVICES	BROSIO, MAURICE R.	242	226	W	60.00
------	---------------------	--------------------	-----	-----	---	-------

6/85	Brosio, Maurice	Zorda, III, Frank Humber, Jr. Kenneth J	465	314	WD	109.00
------	-----------------	--	-----	-----	----	--------

City	G.M.D.	L.D.	L.L.	Dimensions	Acreage				
					Return	Deed	Plat	Comp.	Used
	960	23	308	PT			126.81	126.81	126.81

Subdivision	Block	Lot	Plat Book	Page

Brief Legal Description: 126.81 AC LL308 23RD LD
 TRACT NO. CE-21
 STATE HWY No. 140



Property Acquired From: 23- MAP 2308 BLOCK 019
 Acct. No. NEW: 2308

PAR. SUB. 019 B
 Photo 048 Call No

23-8 19B
 Map Block Parcel

Date	Grantor (From)	Grantee (To)	D.B.	Pg.	Type	W.D. Cons
1-87	ZORDA, FRANK III	HUMBER, JAMES K. JR.	623 607	651 488	CWD L	-0- -0-
5-87	HUMBER, JAMES K. JR. ^{1/2 INT}	HUMBER, BRIGITTE K. ^{1/2 INT}	623	663	L	-0-

City	G.M.D.	L.D.	L.L.	Dimensions	Acreage				
		23	308	295' x 295'	Return	Deed	Plat	Comp.	Used
								2 ±	

Subdivision	Block	Lot	Plat Bk.	Page

Brief Legal Description



Name On Return:		MAP BLOCK PAR SUB OLD: 2308 019 A	23-8	19A
Name On Deed:		NEW: 2308 047.070 Call No.	Map	Block Parcel
Property Address: HWY 140		Property Acquired From:		
Acquired By:	Deed Will	Approximate Date Acquired:	Recorded Yes No	D.B. Pg. Size: (Dim. or Ac.)
Bounded By:	N.	S.	E.	W.

Date	Grantor (From)	Grantee (To)	D.B.	Pg.	Type	W.D.Cons.
1-14-46	FOOLE, D.L.	POTTS, FRED & ENOCH	14	470	WD	
2/2/52	POTTS, Ean	Pope, Kate Rollins ^{OK}	131	401	WD	3.00
6/65	POTE, KATE ROLLINS	HUMBER, JR. & KENNETH BORDA, THE FRANKLIN	A65	317	WD	4.20

City	G.M.D.	L.D.	L.L.	Dimensions	Acreage $\times 21.86$ A.C.				
	960	23	307 308		Return	Deed	Plat	Comp.	Used
					5			4+	4+
Subdivision				Block	Lot	Plat Book	Page		

Brief Legal Description: SAC LL 308 23RD DIST X PARCEL 23-8-20A
 STATE HWY No. 140 COMBINED PER OWNER & B.O.A.
 OFFICE REQUEST, 92-93



Name On Stover, S Return: Canton, Ga.	MAP BLOCK OLD: 2308	PAR SUB 013	23-8	13
Name On Deed:	NEW: 2308	048	Map	Block Parcel

Property Address:	Property Acquired From:
-------------------	-------------------------

Acquired By:	Deed Will	Approximate Date Acquired:	Recorded Yes No	D.B. Pg.	Size: (Dim. or Ac.)
--------------	-----------	----------------------------	-----------------	----------	---------------------

Bounded By:	N.	S.	E.	W.
-------------	----	----	----	----

Date	Grantor (From)	Grantee (To)	D.B.	Pg.	Type	W.D. Cons.
8-8-68	SCOTT, PARALEE & BLALOCK, DENIE	STOVER, SARAH LOU	97	30	w/d	-
11-85	STOVER, SARAH LOU	JOHNSON, FRANCES	496	616	IND	-0-
3/25/03	ESTATE JOHNSON, FRANCES L.	JOHNSON, EARNEST E.	5990	358	EXIS DEED	-0-

City	G.M.D.	L.D.	L.L.	Dimensions	Acres	Return	Deed	Plat	Comp.	Used
out	960	23	305	30.63 AC 34 AC	36 AC	90	20		20	20
Subdivision				X 146.59 AC	Block	Lot	Plat Book	Page		

Brief Legal Description: ~~PARCEL 149 COMBINED PER OWNER & TAX ASSESSORS REQUEST 5/24/02~~

found in Corr 12-1-87

SOAC# LC 305

23RD LD

BP N L LINE LC 305 of Jim Hutchinson -
Branch

WITH J. HURCHINSON BRANCH TO BID BRANCH.

TO SPRING AND SKIPE OR BID BRANCH -

TO ORIG L LINE 15000200YDS FROM

SE COR LC

Property Acquired From:	1
Aect. No. 48	

Photo	Call No
-------	---------

23-8		48A
Map	Block	Parcel

Date	Grantor (From)	Grantee (To)	D.B.	Pg.	Type	W.D. Cons
4/15/96	JOHNSON, FRANCES	WEEKS, RAYMOND M. III	2377	186	W/D	10.00

City	G.M.D.	L.D.	L.L.	Dimensions	Acreage				
					Return	Deed	Plat	Comp.	Used
		23	305			2.00			2

Subdivision	Block	Lot	Plat Bk.	Page

Brief Legal Description





Property Acquired From:
Acct. No. 48

Photo	Call No
-------	---------

23-8		4BC
Map	Block	Parcel

Date	Grantor (From)	Grantee (To)	D.B.	Pg.	Type	W.D. Cons
10/3/97	JOHNSON, FRANCES	MASON, MARGARET; RICHARD;	2899	264	W/D	15. ⁰⁰
10/3/97	" "	" "	* 2873	282	W/D	

City	G.M.D.	L.D.	L.L.	Dimensions	Acreage				
					Return	Deed	Plat	Comp.	Used
		23	305			2.00	200		2

Subdivision	Block	Lot	Plat Bk.	Page
		2	55	5

Brief Legal Description *No DESCRIPTION WITH DEED, DESCRIPTION WITH SECURITY
 DEED FOR THIS PARCEL ???

Property Acquired From: 48
Acct. No.

Photo	Call No
-------	---------

23N08	48D
Map	Block Parcel

Date	Grantor (From)	Grantee (To)	D.B.	Pg.	Type	W.D.Cons
12/30/00	JOHNSON, FRANCES L.	WALLER, DOTTIE J.	4406	185	W/D	65. ⁰⁰

City	G.M.D.	L.D.	L.L.	Dimensions	Acreage				
					Return	Deed	Plat	Comp.	Used
		23	305					3.37	3.37
Subdivision					Block	Lot	Plat Bk.	Page	

Brief Legal Description



Formed & connected 12-1-87

Name On Scott, Mrs. Return: Canton, Ga.	MAP -- BLOCK OLD: 2308	PAR -- SUB 012	23-8	12
Name On Deed:	NEW: 2308	Photo: 049	Map	Block
Property Address:	Property Acquired From:			

Acquired By:	Deed Will	Approximate Date Acquired:	Recorded Yes No	D.B. Pg.	Size: (Dim. or Ac.)
Bounded By:	N.	S.	E.	W.	

Date	Grantor (From)	Grantee (To)	D.B.	Pg.	Type	W.D. Cons.
88-68	STOVER, SARAH COUF BLALOCK, DENISE	SCOTT, PARALEE	97	37	w/d	
10/2/82		" " " " " "	132	471	w/d	-
11-85	SCOTT, PARALEE	JOHNSON, FRANCES	496	617	IND.	-0-

City	G.M.D.	V.D.	V.L.D.	Dimensions	Acreage 105.96 AC.				
Subdivision	909	123	300		Return	Deed	Plat	Comp.	Used
					70	70		70	70
	Block	Lot	Plat Book	Page					

Brief Legal Description: 70 AC LL 305 23 RE CD

DELETED WITH NO PER OWNER'S REQUEST
 10/2/82
 11-85

70A LC 305 23RD LN

ALL THAT PT OF LC 305 E OF
JIM HUTCHINSON BRANCH

Property Acquired From:
Acct. No. 49

Photo	Call No
-------	---------

23-8		49A
Map	Block	Parcel

Date	Grantor (From)	Grantee (To)	D.B.	Pg.	Type	W.D. Cons
8/8/97	JOHNSON, FRANCES	THOMPSON, GARY/SCOTT	2799	227	W/D	20.00
11/5/98	Thompson, Gary Scott	Dorothy M. & Kile, William D. Jr.	3387	232	W/D	28.00
8/26/99	DOROTHY M. KILE, WILLIAM D. JR. &	THE WILLIAM D. KILE SR & DOROTHY M. KILE JOINTS REVOCABLE TRUST	3784	245	RC	-0-

City	G.M.D.	L.D.	L.L.	Dimensions	Acreage				
					Return	Deed	Plat	Comp.	Used
		23	305		4.04	4.04			4.04
Subdivision					Block	Lot	Plat	Bk.	Page
							D.B.		
							2799		228
Brief Legal Description									



F. Rec. Dec 1987

Property Acquired From: **SA** MAP BLOCK PAR SUB
 OLD: 2308 008 K
 Acct. No. NEW: 2308

Photo Call No
 050


23-8 **8K**
 Map Block Parcel

Date	Grantor (From)	Grantee (To)	D.B.	Pg.	Type	W.D. Cons
7/86	DEBORD, FRANK	COX, GERALD S. WINE LOU	677	59	W	44 ⁹⁰

City	G.M.D.	L.D.	L.L.	Dimensions	Acreage				
		23	272		Return	Deed	Plat	Comp.	Used
						24.90			24.9

Subdivision	Block	Lot	Plat Bk.	Page

Brief Legal Description



Filed in office, this 7th day of Dec 19 87 at 11:55 AM. Recorded in Book

STATE OF GEORGIA, County of Cherokee Page this day of 1987

Annette Fleming Clerk

This INDENTURE, Made this 15th day of July in the Year of Our Lord One Thousand Nine Hundred and eighty-six between FRANK DeBORD

of the State of Georgia and County of Cherokee of the first part, and GERALD S. COX AND WINI LOU COX

of the State of Georgia and County of Cherokee of the second part,

WITNESSETH: That the said party of the first part, for and in consideration of the sum of Ten Dollars and other valuable consideration (\$10.00) Dollars, in hand paid, at and before the sealing and delivery of these presents, the receipt of which is hereby acknowledged, ha granted, bargained, sold and conveyed, and by these presents do grant, bargain, sell and convey unto the said parties of the second part, their heirs and assigns, all that tract or parcel of land lying and being in Land Lot 272, 23rd District, 2nd Section, Cherokee County, Georgia and being more particularly described as follows:

BEGINNING at the common intersection of Land Lots 272, 273, 304, and 305; thence North 0 degrees 52 minutes East 494.70 feet to a point; thence South 89 degrees 57 minutes East 2046.10 feet to a point in the center of a road having a 50 foot right of way; thence along said road the following courses and distances: South 0 degrees 19 minutes East 52.20 feet to a point; thence South 35 degrees 09 minutes East 166.06 feet to a point; thence South 21 degrees 05 minutes West 115.65 feet to a point; thence South 37 degrees 04 minutes East 97 feet to a point; thence South 14 degrees 34 minutes East 55 feet to a point; thence South 07 degrees 12 minutes West 74.29 feet to a point; thence South 51 degrees 26 minutes East 11.68 feet to a point; thence leaving said right of way North 89 degrees 11 minutes West 2190.96 feet to the Point of Beginning. Said tract containing 24.90 acres.

1/2 pd 5.00
Let to Channing Rushell

Reference is made to that plat of survey prepared for Frank DeBord by Donald O. Babb, dated June 20, 1986, recorded at Plat Book __, Page __, Cherokee County Deed Records. Said plat being incorporated herein by reference.

TO HAVE AND TO HOLD the said tract or parcel of land, with all and singular the rights, members and appurtenances thereof, to the same being, belonging, or in anywise appertaining, to the only proper use, benefit and behoof of the said parties of the second part, their heirs and assigns, forever, in Fee Simple.

148.02 AC

AND THE SAID party of the first part, for Frank DeBord's heirs, executors and administrators, will warrant and forever defend the right and title to the above described property, unto the said parties of the second part, their heirs and assigns, against the claims of all persons whomsoever.

IN WITNESS WHEREOF, the said party of the first part has hereunto set his hand and seal, the day and year above written.

Signed, sealed and delivered in presence of:

Channing Rushell
Witness

Frank DeBord (Seal)

Bessie C. Chapman
Notary Public Cherokee County
Notary Public, Georgia, State at Large
My Commission Expires Mar. 12, 1989

CHEROKEE COUNTY, GA.
REAL ESTATE TRANSFER TAX (Seal)
PAID 44.90
DATE 12-7-87

Annette Fleming
CLERK OF SUPERIOR COURT




Property Acquired From: 23-8	MAP OLD: 23-8	BLOCK: 8	PAR 8	SUB 1/1
Acct. No. 8A	NEW: 23-08	051	Oil No	

23-8		8V
Map	Block	Parcel

Date	Grantor (From)	Grantee (To)	D.B.	Pg.	Type	W.D. Cons
?/89	DEBORD, FRANK ^{estate}	DEBORD, DYMPLER R	835	59		-0-
?/89	DEBORD, DYMPLER R	DARBY, WILLIAM	835	62	W	19.40
8/26/94	DARBY, WILLIAM C. ^{1/2 INT.}	DARBY, JENAVIE C. ^{1/2 INT.}	1925	193	W/D	-0-
9/22/95	DARBY, JENAVIE C.	DARBY, WILLIAM C.	2204	309	QC	-0-

City	G.M.D.	L.D.	L.L.	Dimensions	Acreage				
					Return	Deed	Plat	Comp.	Used
		23	272			8.6			
Subdivision					Block	Lot	Plat Bk.	Page	

Brief Legal Description



Property Acquired From: **23-8** OLD: 2308
 Acct. No. NEW: 2308

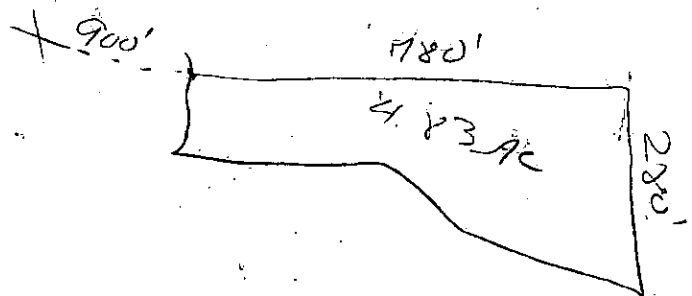
MAP BLOCK PAR SUB
 008 E
 0520 Call No

23-8 **8E**
 Map Block Parcel

Date	Grantor (From)	Grantee (To)	D.B.	Pg.	Type	W.D. Cons
1-27-86	Debord, Frank	Cleaton, Myrtle C.	508	364	WO	7 30

DELETE & COMBINE WITH 16 PER B.O.A. REQUEST. 12/3/93

G.M.D.	L.D.	Dimensions	Acreage			
Subdivision	Block	Lot	Return	Deed	Plat Comp.	Used
23	272	12/3/93			483	
					28	180
Brief Legal Description						



Property Acquired From: 23- Acct. No.	MAP BLOCK OLD: 2308 NEW: 2308	PAR SUB 008 P Photo 053 Call No
--	-------------------------------------	--

23-P		8P
Map	Block	Parcel

Date	Grantor (From)	Grantee (To)	D.B.	Pg.	Type	W.D. Cons
4-87	DETROIT FRANK	BLANKENSHIP LANIER H.	615	407	W	2.72's 13. 12
?/96	BLANKENSHIP LANIER H.	JUMP, ^{TONIA} CHRIS &	2504	51	W/D	12.50
2/4/99	JUMP, ^{Tonia} CHRIS &	BOBO, STEVEN L.	8280 3544	283 273	CORR W/D	35.00
2/26/04	^{ESTATE} BOBO, STEVEN LEON	BOBO, KIMBERLY ELLEN	8280 6702	285 118	EX'S DOA	CORR. -0-
8/22/05	BOBO, KIMBERLY ELLEN	^{PATRICIA A.} NICELY, KENNETH R. &	8280	287	LTD W/D	54.00

City	G.M.D.	L.D.	L.L.	Dimensions	Acreage				
					Return	Deed	Plat	Comp.	Used
		23	272				2.42		


Subdivision	Block	Lot	Plat	Bk.	Page

Brief Legal Description



Name On Return:	MAP	BLOCK	PAR	SUB	23-8		8A
Name On Deed:	NEW		054	Call No	23-8	Block	Parcel
Property Address:	Property Acquired From: 23-8-8						
Acquired By:	Deed Will	Approximate Date Acquired:	Recorded Yes No	D.B. Pg.	Size: (Dim. or Ac.)		
Bounded By:	N.	S.	E.	W.			

Date	Grantor (From)	Grantee (To)	D.B.	Pg.	Type	W.D.Cons.		
5-85	DeBord, J.D.	DeBord, Frank	459	1028	WD	0		
12/18/99	DEBORD, FRANK <i>ESTATE</i>	DEBORD, DYMPLER R.	3950	205	EX'S DEED	-0-		
12/18/99	DEBORD, DYMPLER R.	WHITFIELD, MELANIE LASHAE TEMPLE, JACOB EARL	3950	213	WD	34.50		
	City	G.M.D.	L.D.	L.L.	Dimensions	721.31 = Acreage 132.04		
			23	272	51.30 ± 16.52 AC = 23.61 ±	Return Deed Plat Comp Used 116.48 ±		
	Subdivision	* 17.47 AC 12.47 AC 1.18 AC			Block	Lot	Plat Book	Page
	Brief Legal Description:	* ADJUSTED ACREAGE PER 1999 DEEDS 3950-205 & 213. 2/15/00						



Property Acquired From:	
Acct. No.	54


Photo	Call No.
-------	----------

23-8	54A	
Map	Block	Parcel

Date	Grantor (From)	Grantee (To)	D.B.	Pg.	Type	W.D. Cons
3/24/94	DEBORD, FRANK ^{ESTATE}	DEBORD, Dymple R.	1781	328	DOA	-0-
3/24/94	DEBORD, Dymple R.	DARBY, WILLIAM	1781	330	W/D	87.10
11/25/96	DEBORD, Dymple	" "	*2571	307	QC	-0-
7/3/97	DARBY, WILLIAM	DEBORD, Dymple R.	27105	51	W/D	-0-
6/2/00	DEBORD, Dymple R.	KNIGHT, THERON H. ^{JOANNE}	4225	36	W/D	111.80

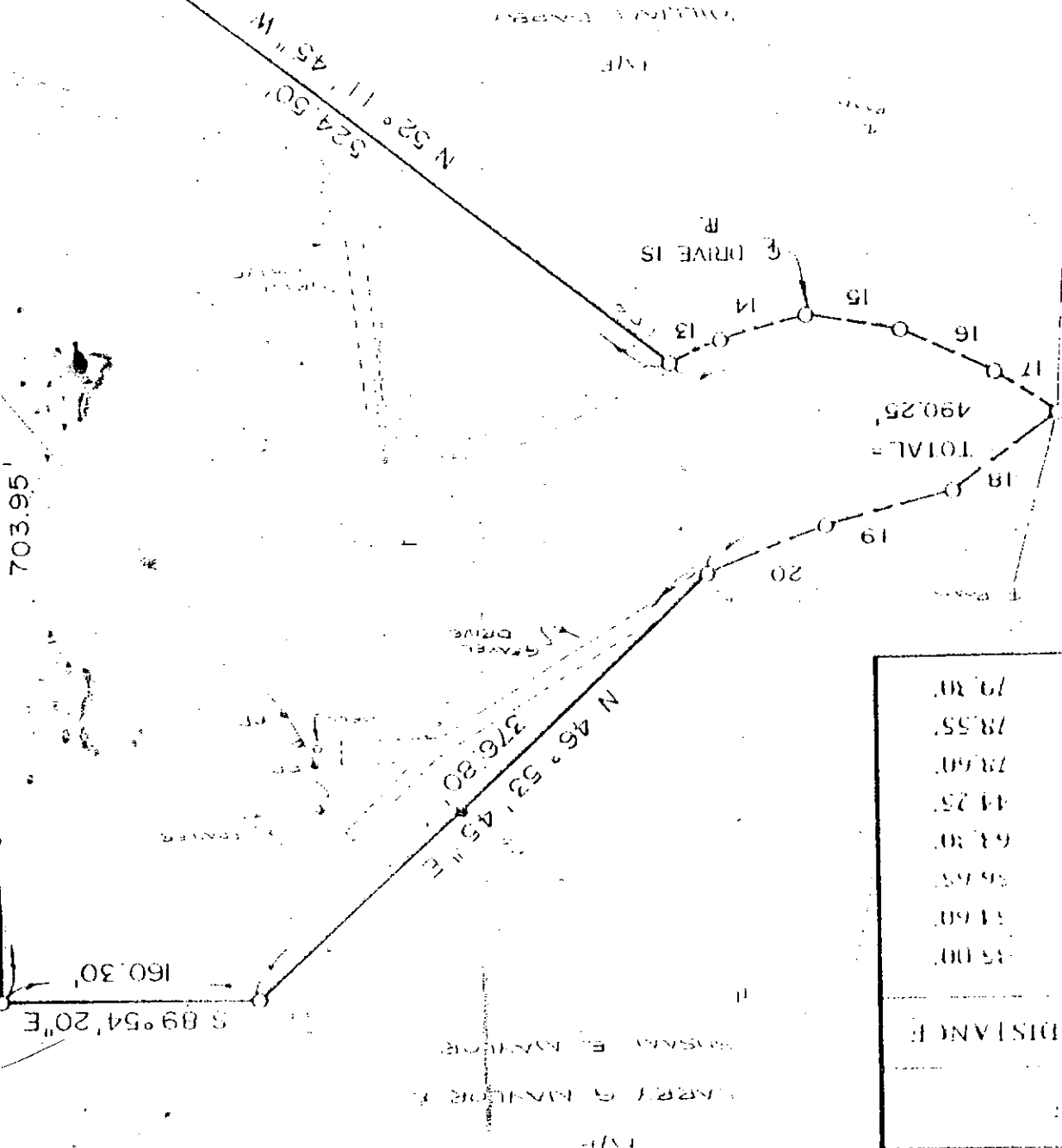
City	G.M.D.	L.D.	L.L.	Dimensions	Acreage	Return	Deed	Plat	Comp.	Used
		23	272	27.82 AC 22.84 AC	34.84 AC					
Subdivision				27.95 AC		Block	Lot	Plat	Bk.	Page

Brief Legal Description ^{PART OF} THIS DEED ONLY COVERS 5 AC. OF WHICH WAS ALREADY PREVIOUSLY CONVEYED TO WILLIAM DARBY ??? NO CHANGES MADE ~~XX~~ ADJUSTED ACREAGE PER 2000 DEED 4225-36, 9/15/00



AREA = 5.01 ACRES

1781-328
1781-330



BEARING	DISTANCE
N 62° 13' 14\"	35.00
S 77° 25' 45\"	31.60
S 41° 24' 15\"	56.65
N 64° 16' 00\"	63.30
N 57° 08' 40\"	44.25
N 54° 07' 45\"	78.60
N 76° 18' 45\"	78.55
S 1° 35' 10\"	79.30

703.95

160.30
S 89° 54' 20\"


S 24° 50' 11\"

N 45° 53' 45\"

TOTAL = 490.25'

DRIVE IS

GRAVEL DRIVE



Property Acquired From:
Acct. No. <u>54A</u>

Photo	Call No

<u>23-8</u>		<u>54B</u>
Map	Block	Parcel

Date	Grantor (From)	Grantee (To)	D.B.	Pg.	Type	W.D. Cons
<u>3/24/94</u>	<u>DARBY, WILLIAM</u>	<u>STEWART, ETHEL</u>	<u>1781</u>	<u>331</u>	<u>W/D</u>	<u>5.50</u>
<u>8/29/99</u>	<u>Stewart, Ethel</u>	<u>Thomas, Robin & Ray</u>	<u>2835</u>	<u>191</u>	<u>WO</u>	<u>-0-</u>
<u>9/21/99</u>	<u>THOMAS, RAY</u>	<u>THOMAS, ROBIN</u>	<u>3834</u>	<u>228</u>	<u>W/D</u>	<u>-0-</u>

City	G.M.D.	L.D.	L.L.	Dimensions	Acreage				
					Return	Deed	Plat	Comp.	Used
		<u>23</u>	<u>272</u>			<u>2 ±</u>			<u>2 ±</u>
Subdivision					Block	Lot	Plat	Bk.	Page
							<u>410</u>		<u>153</u>
Brief Legal Description									



Property
 Acquired From:
 Aect. No. 54A

Photo
 Call No


23-8
 Map Block Parcel
 54C

Date	Grantor (From)	Grantee (To)	D.B.	Pg.	Type	W.D. Cons
7/3/97	DEBORD, Dimple R.	DARBY, WILLIAM	2725	49	RC	-0-
8/3/99	DARBY, WILLIAM	GREEN TREE FINANCIAL SERVICING CORPORATION	3778	7	DUF	61.80
6/23/00	CONSECO FINANCE SERVICING GROUP	COATES, PATRICK H.	4279	453	LTP W/D	42.50
12/19/03	COATES, PATRICK H.	COATES, PATRICK H. JR	6801	345	Q/C	0

City	G.M.D.	L.D.	L.L.	Dimensions	Acreage				
					Return	Deed	Plat	Comp.	Used
		23	272					5.02	5.02

Subdivision	Block	Lot	Plat Bk.	Page

Brief Legal Description



Property Acquired From: 54
Acct. No.

Photo	Call No

23N08		54D
Map	Block	Parcel

Date	Grantor (From)	Grantee (To)	D.B.	Pg.	Type	W.D. Cons
6/13/00	WHITFIELD, MELANIE LASHAE; TEMPLE, JACOB EARL	LESA RHODES, SHANNON	4179	210	W/D	35. ⁰⁰

City	G.M.D.	L.D.	L.L.	Dimensions	Acreage				
					Return	Deed	Plat	Comp.	Used
		23	272	2 AC		5.00	5.00		5
Subdivision					Block	Lot	Plat Bk.	Page	

Brief Legal Description

Property Acquired From: 54
Acct. No.

Photo	Call No

23N08		54E
Map	Block	Parcel

Date	Grantor (From)	Grantee (To)	D.B.	Pg.	Type	W.D. Cons
11/4/02	WHITFIELD, MELANIE LASHAE TEMPLE, JACOB EARL	TRAN, TAMMY H.	5648	62	W/D	2 TRACTS 60.00

City	G.M.D.	L.D.	L.L.	Dimensions	Acreage $4.8 + 6.29 = 11.09$				
					Return	Deed	Plat	Comp.	Used
						4.8 6.29			11.09
Subdivision					Block	Lot	Plat Bk.	Page	

Brief Legal Description



Property Acquired From: 54D
Acct. No.

Photo	Call No
-------	---------

23N08		54F
Map	Block	Parcel

Date	Grantor (From)	Grantee (To)	D.B.	Pg.	Type	W.D. Cons
4/29/05	SHANNON RHODES, LESA	BUNKLEY, BRITAIN L.	8009	460	WD	190.70

City	G.M.D.	L.D.	L.L.	Dimensions	Acreage				
					Return	Deed	Plat	Comp.	Used
		23	272			3.00			3
Subdivision					Block	Lot	Plat Bk.	Page	
						TRACT A			

Brief Legal Description



MAP BLOCK PAR SUB
 Property Acquired From: 23- OLD: 2308 008 M
 Acct. No. NEW: 2308 055

<u>23-8</u>		<u>2711</u>
Map	Block	Parcel

Date	Grantor (From)	Grantee (To)	D.B.	Pg.	Type	W.D. Cons
3-87	DETROIT, FRANK	MASHBURN, DAVID	612	530	W	9. ³⁰
3/1/04	MASHBURN, DAVID	WILSON, CAROLE	6926	409	WD	26. ⁷⁰

City	G.M.D.	L.D.	L.L.	Dimensions	Acreage				
					Return	Deed	Plat	Comp.	Used
		<u>23</u>	<u>272</u>				<u>5/14</u>		

Subdivision	Block	Lot	Plat Bk.	Page

Brief Legal Description

1927

10

1927

10

[The remainder of the page contains extremely faint and illegible text, likely bleed-through from the reverse side of the document. The text is too light to be transcribed accurately.]

Property Acquired From: 23-8	MAP: 23-8	BLOCK: 8	PAR: N	SUB: N	23-8		2N
Acct. No.	NEW: 23-08	056	Call No		Map	Block	Parcel

Date	Grantor (From)	Grantee (To)	D.B.	Pg.	Type	W.D.Cons
4-87	DEBORD, FRANK	BLANKENSHIP LANIER ^{H.}	615	407	W	13.72
4-94	BLANKENSHIP, LANIER H.	BLANKENSHIP, ^{DWAYNE A.} DEBORAH A.	1810	062		-0-
11/29/99	^{DEBRA A.} BLANKENSHIP, DWAYNE A.	DROSE, B. ALEX	3928	156	W/D	65.00
3/6/07	DROSE, B. ALEX	HSBC BANK USA	967	449	DUP	78.20
5/15/07	HSBC BANK USA	^{Kim} PARLONTIERI, CHRIS	967	458 455	USD	65.00

City	G.M.D.	L.D.	L.L.	Dimensions	Acreage				
		23	272		Return	Deed	Plat	Comp.	Used
							5.16		
Subdivision					Block	Lot	Plat Bk.	Page	
Brief Legal Description									



Property
Acquired From: 23-8
Acct. No.

MAP BLOCK
SOLD: 2308
NEW: 2308

PAR SUB
008 T
Photo Call No
057

23-8
8T
Map Block Parcel

Date	Grantor (From)	Grantee (To)	D.B.	Pg.	Type	W.D. Cons
12-87	DEBORD, JACE	RIDER, ALAN E. & TERESA B.	678	405	W	20.00
8/91	RIDER, ALAN E.	BAGWELL, TERESA ANNE	1035	57	QC	-0-
3/27/95	BAGWELL, TERESA ANNE	LITTLE, FRANK H. & TERESA A.	2053	143	W/D	-0-

City	G.M.D.	L.D.	L.L.	Dimensions	Acreage				
		23	269 272		Return	Deed	Plat	Comp.	Used
									10-
Subdivision					Block	Lot	Plat Bk.	Page	
							34	122	

Brief Legal Description



Property	OLD: 2308
Acquired From: 23-5-8A	
Acct. No.	NEW: 2308

MAP	BLOCK	PAR	SUB
		008	C
		058to	Call No


23-8		8C
Map	Block	Parcel

Date	Grantor (From)	Grantee (To)	D.B.	Pg.	Type	W.D. Cons
2-7-86	Debord, Frank	Crowe, Ethel	509	³⁵⁴ 351	W D W D	^{10.000} 10.000

City	G.M.D.	L.D.	L.L.	Dimensions	Acreage				
		23	272		Return	Deed	Plat	Comp.	Used
						5.04			

Subdivision	Block	Lot	Plat Bk.	Page

Brief Legal Description



Property Acquired From: Z	MAP BLOCK PAR SUB OLD: 2308	008 B	238		BB
Acct. No.	NEW: 2308	Photo 059	Call No	Map	Block Parcel

Date	Grantor (From)	Grantee (To)	D.B.	Pg.	Type	W.D. Cons
11/85	DeBORD, FRANK	STEWART, GAIL	501	187	W/D	8.60
1-16-86	Stewart, Gail	White, Phil	508	473	W/D	23.50
10/4/93	WHITE, PHIL	WHITE, CAROL	1667	56	W/D	-0-

City	G.M.D.	L.D.	L.L.	Dimensions	Acreage 3.69 AC			
		23	272		Return	Deed	Plat Comp.	Used
						5.69		5.69
Subdivision					Block	Lot	Plat Bk.	Page

Brief Legal Description




Property	MAP	BLOCK	PAR	SUB
Acquired From: 23-E	OLD: 2308		008	H
Acct. No.	NEW: 2308		060	

23-8		8H
Map	Block	Parcel

Date	Grantor (From)	Grantee (To)	D.B.	Pg.	Type	W.D. Cons
86	Whitig Phil	Hancock, David	517 6	226	W	5.00

City	G.M.D.	L.D.	L.L.	Dimensions	Acreage				
		23	272		Return	Deed	Plat	Comp.	Used
Subdivision					Block	Lot	Plat Bk.	Page	

Brief Legal Description



Property Acquired From: 23-	MAP BLOCK PAR SUB OLD: 2308 008 V	23-8		8V
Acct. No.	NEW: 2308	Photo 061	Call No	Map Block Parcel

Date	Grantor (From)	Grantee (To)	D.B.	Pg.	Type	W.D. Cons
10-87	DEBORD, FRANK	SUSAN E. NAYLOR, LARRY G. E	676	172	W	27.30

City	G.M.D.	L.D.	L.L.	Dimensions	Acreage				
		23	272		Return	Deed	Plat	Comp.	Used
							13.65		

Subdivision	Block	Lot	Plat Bk.	Page
			34	114

Brief Legal Description



Property Acquired From:
Acct. No. 23-7-23

Photo	Call No

23-8		62
Map	Block	Parcel

Date	Grantor (From)	Grantee (To)	D.B.	Pg.	Type	W.D. Cons
6/30/95	DEBORD, JACE	ESTES, ZANA KAY	2122	27	W/P	15. ⁰⁰
7/26/01	ESTES, ZANA KAY	JONES, DOUGLAS BRAD.	4771	218	WD	40. ⁰⁰

City	G.M.D.	L.D.	L.L.	Dimensions	Acreage				
			269		Return	Deed	Plat	Comp.	Used
		23	272			4.973			4.97
Subdivision					Block	Lot	Plat Bk.	Page	
							49	140	
Brief Legal Description									



Property Acquired From:
Acct. No. 23-7-23

Photo	Call No

23-8		63
Map	Block	Parcel

Date	Grantor (From)	Grantee (To)	D.B.	Pg.	Type	W.D. Cons
6/30/95	DEBORD, JACE	ESTES, ZANA KAY	2122	29	W/P	6.00

City	G.M.D.	L.D.	L.L.	Dimensions	Acreage				
		23	269		Return	Deed	Plat	Comp.	Used
			272			2.004			2
Subdivision					Block	Lot	Plat Bk.	Page	
							49	141	
Brief Legal Description									

