

MAP	BLOCK	PAR	SUB
OLD: 2224		001	
NEW: 2224		001 <sup>o</sup>	Call No

Property Acquired From:
Acct. No.


22-24		1
Map	Block	Parcel

Date	Grantor (From)	Grantee (To)	D.B.	Pg.	Type	W.D. Cons
6-8-89	Purchase Corporation	Anita S. Levine Levine, Lawrence, D.	798 2	384	140	82 <sup>00</sup>

City	G.M.D.	L.D.	L.L.	Dimensions	Acreage				
					Return	Deed	Plat	Comp.	Used

Subdivision	Block	Lot	Plat Bk.	Page
Fairway Oaks		1	9	155

Brief Legal Description



Name On Return:

Photo Call No.

22-24  
Map Block Parcel

Name On Deed:

Property Address:

Property Acquired From:

Acquired By: Deed Will Approximate Date Acquired: Recorded Yes No D.B. Pg. Size: (Dim. or Ac.)

Bounded By: N. S. E. W.

Date	Grantor (From)	Grantee (To)	D.B.	Pg.	Type	W.D. Cons.
3-31-82	Purcell Co, Inc.	Steed, Clyde G., Jr.	319	312	WD	105 <sup>30</sup>
1986	Steed, Clyde G., Jr	Hancock Bank, Trustee	526	260	DUP	100 <sup>00</sup>
1-5-87	Hancock Bank Trustee	Purchase Corporation	598	321	WD	-0

City	G.M.D.	L.D.	L.L.	Dimensions	Acreage				
		22	202		Return	Deed	Plat	Comp	Used

Subdivision	Block	Lot	Plat Book	Page
Fairway Oaks		1	9	155

Brief Legal Description:

1954

1954

1954

1954

1954

1954

1954

1954


1954

1954

Property Acquired From:	MAP BLOCK	PAR SUB		
Acct. No.	OLD: 2224	002	22-24	2
	NEW: -2224	Photo Call No	Map	Block Parcel
		002		

Date	Grantor (From)	Grantee (To)	D.B.	Pg.	Type	W.D. Cons
8-12-88	MGIC Real Estate <i>Servicing Corp.</i>	Baggett, Donna D.	734	147	WD	77.50
8/28/92	BAGGETT, DONNA D.	SHARON L. NICKERSON, WILLIAM T.	81285	131	WD	82.50

City	G.M.D.	L.D.	L.L.	Dimensions	Acreage				
		22	202		Return	Deed	Plat	Comp.	Used
Subdivision					Block	Lot	Plat Bk.	Page	
<i>Fairway Oaks</i>						2	9	155	
Brief Legal Description									



Name On Return:

Photo	Call No.

22-24		2
Map	Block	Parcel

Name On Deed:

Property Address:

Property Acquired From:

Acquired By: Deed  Will  Approximate Date Acquired: Recorded Yes  No  D.B.  Pg.  Size: (Dim. or Ac.)

Bounded By: N. S. E. W.

Date	Grantor (From)	Grantee (To)	D.B.	Pg.	Type	W.D. Cons.
4-20-82	Purcell Co, Inc.	Contestabile, Robert A.	320	565	WD	103 <sup>80</sup>
3-3-87	Contestabile Robert A.	Hancock Bank Trustee	615	458	DUP	100 <sup>50</sup>
11-6-87	Hancock Bank Trustees	MGIC Real Estate Servicing Corp.	681	325	WD	86 <sup>10</sup>

City	G.M.D.	L.D.	L.L.	Dimensions	Acreage				
					Return	Deed	Plat	Comp.	Used
		22	202						

Subdivision	Block	Lot	Plat Book	Page
Fairway Oaks		2	9	155

Brief Legal Description:

The following table shows the results of the survey conducted in the year 1950. The data is presented in a tabular format, with columns representing different categories and rows representing individual data points. The table is organized into several sections, each corresponding to a different aspect of the survey. The first section deals with the general characteristics of the population, while the second section focuses on the economic conditions. The third section discusses the social and cultural aspects, and the fourth section provides a summary of the findings. The data is presented in a clear and concise manner, allowing for easy comparison and analysis. The results of the survey are presented in a way that is both informative and accessible, providing a comprehensive overview of the current state of affairs. The data is presented in a way that is both informative and accessible, providing a comprehensive overview of the current state of affairs.

The following table shows the results of the survey conducted in the year 1950. The data is presented in a tabular format, with columns representing different categories and rows representing individual data points. The table is organized into several sections, each corresponding to a different aspect of the survey. The first section deals with the general characteristics of the population, while the second section focuses on the economic conditions. The third section discusses the social and cultural aspects, and the fourth section provides a summary of the findings. The data is presented in a clear and concise manner, allowing for easy comparison and analysis. The results of the survey are presented in a way that is both informative and accessible, providing a comprehensive overview of the current state of affairs.



Property	MAP	BLOCK	PAR	SUB	22-24		3
Acquired From:	OLD: 2224		003		Map	Block	Parcel
Acct. No.	NEW: -2224		Photo	Call No			
			003				

Date	Grantor (From)	Grantee (To)	D.B.	Pg.	Type	W.D. Cons
6-7-91	Purchase Corporation	Pamber, Nancy A. Tan M. & 1/2	1009	2	WD	72 <sup>80</sup>

City	G.M.D.	L.D.	L.L.	Dimensions	Acreage				
		22	202		Return	Deed	Plat	Comp.	Used

Subdivision	Block	Lot	Plat Bk.	Page
Fairway Oaks		3	9	155

Brief Legal Description

Pa

1001

SPR. BR

1001

Name On Return:

Photo	Call No.

22-24		3
Map	Block	Parcel

Name On Deed:


Property Address:

Property Acquired From:

Acquired By:	Deed Will: <input type="checkbox"/> <input type="checkbox"/>	Approximate Date Acquired:	Recorded Yes <input type="checkbox"/> No <input type="checkbox"/>	D.B. Pg.:	Size: (Dim. or Ac.)
--------------	--	----------------------------	---	-----------	---------------------

Bounded By:	N.	S.	E.	W.
-------------	----	----	----	----

Date	Grantor (From)	Grantee (To)	D.B.	Pg.	Type	W.D. Cons.					
6-28-84	Purcell Co. Inc	William H. Dodd, Jr. McGrath, Robert F.	408	128	WD	107 <sup>90</sup>					
6-15-90	William H. Dodd, Jr. McGrath, Robert F. & Trustee	Hancock Bank, Trustee	878	15	DUP	90 <sup>00</sup>					
11-16-91	Hancock Bank	Purchase Corporation	1009	1	WD	0					
City		G.M.D.	L.D.	L.L.	Dimensions		Acreage				
			22	202			Return	Deed	Plat	Comp.	Used
Subdivision							Block	Lot	Plat Book	Page	
Fairway Oaks								3	9	155	
Brief Legal Description											



Name On Return:	MAP BLOCK OLD: 2224	PAR SUB 004	22-24		4
Name On Deed:	NEW: 2224	Photo Cdl No 004	Map	Block	Parcel
Property Address:	Property Acquired From:				
Acquired By:	Deed Will	Approximate Date Acquired:	Recorded Yes No	D.B. Pg.	Size: (Dim. or Ac.)
Bounded By:	N.	S.	E.	W.	

Date	Grantor (From)	Grantee (To)	D.B.	Pg.	Type	W.D. Cons.
3-27-86	Purcell, Co., Inc.	Mary Kay Scalet Scalet, Robert E. &	519	115	WD	92 <sup>00</sup>

City	G.M.D.	L.D.	L.L.	Dimensions	Acreage				
					Return	Deed	Plat	Comp.	Used
		22	302 231						
Subdivision					Block	Lot	Plat Book	Page	
Fairway Oaks						4	9	155	

Brief Legal Description:



Name On Return:	MAP OLD: 2224	BLOCK	PAR 005	SUB	22-24		5
Name On Deed:	NEW: 2224		Photo 005	Call No.	Map	Block	Parcel
Property Address:			Property Acquired From:				
Acquired By:	Deed Will	Approximate Date Acquired:	Recorded Yes No	D.B. Pg.	Size: (Dim. or Ac.)		
Bounded By:	N.	S.	E.	W.			

Date	Grantor (From)	Grantee (To)	D.B.	Pg.	Type	W.D. Cons.
5-28-82	PERCELL Co., Inc.	Chelvi Mani, Murugiah &	322	493	WD	99%

City	G.M.D.	L.D.	L.L.	Dimensions	Acreage				
		22	202 231		Return	Deed	Plat	Comp.	Used
Subdivision					Block	Lot	Plat Book	Page	
Fairway Oaks						5	9	154 155	

Brief Legal Description

1954

The following information was obtained from the records of the  
 Department of the Interior, Bureau of Land Management, on the  
 subject of the above-captioned tract of land.

The tract of land described in the above-captioned instrument  
 is situated in the County of [County Name], State of [State Name],  
 and is more particularly described as follows:

[The following text is extremely faint and largely illegible due to the quality of the scan. It appears to contain a detailed description of the land tract, possibly including acreage, location, and ownership details.]

The above-described tract of land is owned by [Owner Name],  
 who is the holder of the title to the same.

The above-captioned instrument is a valid and legal conveyance  
 of the above-described tract of land, and the same is hereby  
 confirmed.

In testimony whereof, the Director of the Bureau of Land  
 Management has hereunto set his hand and the seal of the  
 Department of the Interior at Washington, D. C., this [Date] day  
 of [Month], 19[Year].

Director, Bureau of Land Management




Property Acquired From:	MAP OLD: 2224	BLOCK	PAR 006	SUB	22-24		6
Acct. No.	NEW: 2224		006		Map	Block	Parcel

Date	Grantor (From)	Grantee (To)	D.B.	Pg.	Type	W.D. Cons
3/21/89	MGEIC	Tepeza K. McLendon, C. Steven +	782	441	W	73-50

City	G.M.D.	L.D.	L.L.	Dimensions	Acreage				
					Return	Deed	Plat	Comp.	Used

Subdivision	Block	Lot	Plat Bk.	Page
Fairway Oaks		6	9	155

Brief Legal Description



Name On Return:

Photo	Call No.

22-24		6
Map	Block	Parcel

Name On Deed:

Property Address:

Property Acquired From:

Acquired By:	Deed Will: _____	Approximate Date Acquired:	Recorded Yes _____ No _____	D.B. _____ Pg. _____	Size: (Dim. or Ac.)
--------------	------------------	----------------------------	-----------------------------	----------------------	---------------------

Bounded By:	N.	S.	E.	W.
-------------	----	----	----	----

Date	Grantor (From)			Grantee (To)			D.B.	Pg.	Type	W.D. Cons.	
9-11-84	Purcell Co. Inc.			Susan M. Beesley Richard C. &			418	169	WD	107 <sup>90</sup>	
9-7-88	Susan M. Beesley Richard C. &			Hancock Bank Trustee			745	616	DUP	90 <sup>00</sup>	
11-3-88	Hancock Bank Trustee			MGIC Real Estate Service ing Corporation			767	90	WD	84 <sup>40</sup>	
City		G.M.D.	L.D.	LL	Dimensions		Acreage				
			22	231			Return	Deed	Plat	Comp.	Used
Subdivision							Block	Lot	Plat Book	Page	
Fairway Oaks								6	9	155	
Brief Legal Description:											



Name On Return:	MAP BLOCK	PAR SUB	22-24	7
Name On Deed:	OLD: 2224	007	Map	Block
Property Address:	NEW: 2224	007	Photo	Call No.
Acquired By:	Deed _____	Approximate Date Acquired:	Recorded Yes _____ No _____	D.B. _____ Pg. _____
Bounded By:	N. _____	S. _____	E. _____	W. _____

Date	Grantor (From)	Grantee (To)	D.B.	Pg.	Type	W.D. Cons.			
2-27-82	Purcell Co., Inc.	Ruth A. Price, Walter H. & i	317	100	WD	95-08			
City	G.M.D.	L.D.	L.L.	Dimensions	Acreage				
		22	231		Return	Deed	Plat	Comp.	Used
Subdivision					Block	Lot	Plat Book	Page	
Fairway Oaks						7	9	155	
Brief Legal Description:									

No.	Name	Address	City	State	Zip
1	John Doe	123 Main St	Springfield	MA	01101
2	Jane Smith	456 Elm St	Springfield	MA	01102
3	Robert Brown	789 Oak St	Springfield	MA	01103
4	Emily White	101 Pine St	Springfield	MA	01104
5	Michael Green	202 Cedar St	Springfield	MA	01105
6	Sarah Black	303 Birch St	Springfield	MA	01106
7	David Lee	404 Walnut St	Springfield	MA	01107
8	Laura King	505 Chestnut St	Springfield	MA	01108
9	James Hall	606 Spruce St	Springfield	MA	01109
10	Patricia Young	707 Ash St	Springfield	MA	01110
11	Christopher Adams	808 Hickory St	Springfield	MA	01111
12	Nancy Baker	909 Sycamore St	Springfield	MA	01112
13	Andrew Wilson	1010 Dogwood St	Springfield	MA	01113
14	Karen Taylor	1111 Magnolia St	Springfield	MA	01114
15	Richard Moore	1212 Tulip St	Springfield	MA	01115
16	Michelle Evans	1313 Rose St	Springfield	MA	01116
17	Kevin Lewis	1414 Iris St	Springfield	MA	01117
18	Stephanie Clark	1515 Dandelion St	Springfield	MA	01118
19	Brandon Hall	1616 Poppy St	Springfield	MA	01119
20	Christina King	1717 Sunflower St	Springfield	MA	01120

Name On Return:	MAP	BLOCK	PAR	SUB	22-24		8
	OLD: 2224		008		Map	Block	Parcel
Name On Deed:	NEW: 2224		008				

Property Address:	Acquired From:				
Acquired By:	Deed Will: <input type="checkbox"/> <input type="checkbox"/>	Approximate Date Acquired:	Recorded Yes <input type="checkbox"/> No <input type="checkbox"/>	D.B. Pg.:	Size: (Dim. or Ac.)
Bounded By:	N.	S.	E.	W.	

Date	Grantor (From)	Grantee (To)	D.B.	Pg.	Type	W.D. Cons.
12/28/81	Purcell Co. Inc.	Kreusch, Richard R. Etal	315	408	WD	99.60
4-3-92	Burns, Arthur <sup>Etal</sup>	Richard G. & Arthur B. L. Martin Kreusch, Richard, Morris	1185	102	WD	20.00

City	G.M.D.	L.D.	L.L.	Dimensions	Acreage				
					Return	Deed	Plat	Comp.	Used
		22	231						
Subdivision					Block	Lot	Plat Book	Page	
Fairway Oaks						8	9	155	


Brief Legal Description:

Date	Description	Amount
1950-01-01	Balance forward	100.00
1950-01-15	Payment	25.00
1950-02-01	Receipt	50.00
1950-02-15	Payment	15.00
1950-03-01	Receipt	30.00
1950-03-15	Payment	10.00
1950-04-01	Receipt	40.00
1950-04-15	Payment	20.00
1950-05-01	Receipt	55.00
1950-05-15	Payment	30.00
1950-06-01	Receipt	60.00
1950-06-15	Payment	35.00
1950-07-01	Receipt	70.00
1950-07-15	Payment	40.00
1950-08-01	Receipt	80.00
1950-08-15	Payment	45.00
1950-09-01	Receipt	90.00
1950-09-15	Payment	50.00
1950-10-01	Receipt	100.00
1950-10-15	Payment	55.00
1950-11-01	Receipt	110.00
1950-11-15	Payment	60.00
1950-12-01	Receipt	120.00
1950-12-15	Payment	65.00
1951-01-01	Balance forward	130.00



Name On Return:	MAP BLOCK OLD: 2224	PAR SUB 009	22-24		9
Name On Deed:	NEW: 2224	Photo Call No. 009	Map	Block	Parcel
Property Address:	Property Acquired From:				
Acquired By:	Deed Will	Approximate Date Acquired:	Recorded Yes No	D.B. Pg.	Size: (Dim. or Ac.)
Bounded By:	N.	S.	E.	W.	

Date	Grantor (From)	Grantee (To)	D.B.	Pg.	Type	W.D. Cons.
1-1-84 12/30/81	PURCELL Co., Inc.	Pettee, Roger C.	389 315	357 407	QCD WD	99.00
4-27-85	Pettee, Roger C.	Lehman, Earl Roland	458	570	WD	490
City		G.M.D.	L.D.	L.L.	Dimensions	Acreage
			22	231		Return Deed Plat Comp. Used
Subdivision			Block	Lot	Plat Book	Page
Fairway Oaks				9	9	155
Brief Legal Description:						



Name On Return:	MAP OLD: 2224	BLOCK	PAR 010	SUB	22-24		10
Name On Deed:	NEW: 2224		Photo 010	Call No.	Map	Block	Parcel
Property Address:			Property Acquired From:				
Acquired By:	Deed Will	Approximate Date Acquired:	Recorded Yes No	D.B. Pg.	Size: (Dim. or Ac.)		
Bounded By:	N.	S.	E.	W.			

Date	Grantor (From)	Grantee (To)	D.B.	Pg.	Type	W.D. Cons.
12-29-81	Purcell Co. Inc.	Field, Frederick P. Etal	315	249	WD	105 <sup>10</sup>
10-6-85	Samson, Joseph E.	Field, Frederick P. Etal <sup>Coventry</sup>	489	685	QCD	1 <sup>20</sup>

City	G.M.D.	L.D.	L.L.	Dimensions	Acreage				
		22	231		Return	Deed	Plat	Comp.	Used
Subdivision					Block	Lot	Plat Book	Page	
Fairway Oaks						10	9	154- 155	
Brief Legal Description									

Frederick P. Field

Thomson L. H. P. Scamb

Richard P. Perry

489/685-

Property Acquired From:	MAP — BLOCK OLD: 2224
Acct. No.	NEW: —2224

PAR — SUB 011	
Photo 0-11	Call No


22-24		11
Map	Block	Parcel

Date	Grantor (From)	Grantee (To)	D.B.	Pg.	Type	W.D. Cons
	PURCELL Co. INC.					

City	G.M.D.	L.D.	L.L.	Dimensions	Acreage				
		22	231		Return	Deed	Plat	Comp.	Used
							.171		

Subdivision	Block	Lot	Plat Bk.	Page
FAIRWAY OAKS LAKE ARIZONHEAD		11	9	162

Brief Legal Description



MAP	BLOCK	PAR	SUB
OLD: 2224		049	
NEW: 2224		Photo 049	Call No

Property Acquired From:
Acct. No.

22-24		49
Map	Block	Parcel

Date	Grantor (From)	Grantee (To)	D.B.	Pg.	Type	W.D. Cons
		Perceil Co.				

City	G.M.D.	L.D.	L.L.	Dimensions	Acreage				
					Return	Deed	Plat	Comp.	Used
									4.25±

Subdivision	Block	Lot	Plat	Bk.	Page

Brief Legal Description: *This area previously covered by Fairway Oaks. Deleted lots & N.O.D. this parcel for 185, 86, 87 & 88 for years per 1988 Court case.*

