


Name On Return:	MAP: 2223	BLOCK: 001	PAR: 001	SUB: 1	22-23		
Name On Deed:	NEW: 2223		001	Call No.	Map	Block	Parcel
Property Address:	Property Acquired From:						
Acquired By:	Deed Will	Approximate Date Acquired:	Recorded Yes No	D.B. Pg.	Size: (Dim. or Ac.)		
Bounded By:	N.	S.	E.	W.			

Date	Grantor (From)	Grantee (To)	D.B.	Pg.	Type	W.D. Cons.
11-2-79	L/A	Mary Jean Pounds, Edgar H. &	275	142	WD	47 ⁹⁰
9-12-80	Mary Jean Pounds, Edgar H. &	Johnson, Richard E.	291	738	WD	14 ³⁰
1988	Johnson, Richard E.	Cheryle Johnson Kirk Kirk, Kenneth A. &	748	70	WD	35 ⁰⁰

City	G.M.D.	L.D.	LL'	Dimensions	Acreage				
					Return	Deed	Plat	Comp.	Used
		22	202						

Subdivision	Block	Lot	Plat Book	Page
Indian Ridge Phase I		1	9	143

Brief Legal Description:




Name On Return:	MAP — BLOCK OLD: 2223	PAR — SUB 002	22-23		2
Name On Deed:	NEW: 2223	Photo 002	Call No.	Map	Block Parcel
Property Address:	Property Acquired From:				
Acquired By:	Deed Will —	Approximate Date Acquired:	Recorded Yes — No —	D.B. — Pg. —	Size: (Dim. or Ac.)
Bounded By:	N.	S.	E.	W.	

Date	Grantor (From)	Grantee (To)	D.B.	Pg.	Type	W.D.Cons.
7-30-79	L/A	Baldwin, Robert J. ^{Trustee}	267	383	W19	41 ¹⁰

City	G.M.D.	L.D.	L.L.	Dimensions	Acreage				
		22	202		Return	Deed	Plat	Comp.	Used

Subdivision	Block	Lot	Plat Book	Page
Indian Ridge Phase I		2	9	143

Brief Legal Description:



Name On Return:	MAP — BLOCK OLD: 2223	PAR — SUB 003	22-23		3
Name On Deed:	NEW: 2223	Photo 003	Call No.	Map	Block Parcel

Property Address:	Property Acquired From:				
Acquired By:	Deed Will	Approximate Date Acquired:	Recorded Yes No	D.B. Pg.	Size: (Dim. or Ac.)
Bounded By:	N.	S.	E.	W.	


Recorded 1-14-86

Date	Grantor (From)	Grantee (To)	D.B.	Pg.	Type	W.D. Cons.
8-2-79	L/A	Carolyn P. Scarborough, Daniel J.	267	596	W&O	39 ²⁰
4-6-84	Scarborough, Daniel J. Est. J.	Scarborough, Carolyn P.	504 398	306 352	Deed of Assent	-0-
12-11-85	Scarborough, Carolyn P.	Sarah H. Sims / Sims, John H.	504 504	309 310	WD	30 ⁰⁰

City	G.M.D.	L.D.	LL.	Dimensions	Acreage				
		22	202		Return	Deed	Plat	Comp.	Used

Subdivision	Block	Lot	Plat Book	Page
Indian Ridge Phase I		3	9	143

Brief Legal Description:




Name On Return:	MAP — BLOCK	PAR — SUB	22-23		4
Name On Deed:	OLD: 2223	004	Map	Block	Parcel
Property Address:	NEW: 2223	Photo 004	Call No.		
Property Address:	Property Acquired From:				
Acquired By:	Deed Will	Approximate Date Acquired:	Recorded Yes No	D.B. Pg.	Size: (Dim. or Ac.)
Bounded By:	N.	S.	E.	W.	

Date	Grantor (From)	Grantee (To)	D.B.	Pg.	Type	W.D. Cons.
7-30-79	C/A	Kelly, Mary Ferris	267	384	WD	40 ⁷⁰
10-2-81	Kelly, Mary Ferris	Rossiter, Frank	311	885	WD	61 ⁰⁰

City	G.M.D.	L.D.	L.L.	Dimensions	Acreage				
					Return	Deed	Plat	Comp.	Used
		22	202						

Subdivision	Block	Lot	Plat Book	Page
Indian Ridge Phase I		4	9	143


Brief Legal Description:



Name On Return:	MAP — BLOCK OLD: 2223	PAR — SUB 005	22-23		5
Name On Deed:	NEW: 2223	Photo 005	Call No.	Map	Block Parcel
Property Address:	Property Acquired From:				
Acquired By:	Deed ___ Will ___	Approximate Date Acquired:	Recorded Yes ___ No ___	D.B. ___ Pg. ___	Size: (Dim. or Ac.)
Bounded By:	N.	S.	E.	W.	

Date	Grantor (From)	Grantee (To)	D.B.	Pg.	Type	W.D. Cons.
9-13-79	L/A	Smith, Albert Wollaston ^{III}	270	779	WD	38 ⁰⁰
9-13-79	Smith, Albert Wollaston ^{III}	Joanne B. Scrosse, Vincent L. &	271	23	WD	42 ⁰⁰


City	G.M.D.	L.D.	L.L.	Dimensions	Acreage				
					Return	Deed	Plat	Comp.	Used
		22	202						
Subdivision					Block	Lot	Plat Book	Page	
Indian Ridge Phase I						5	9	143	
Brief Legal Description:									



Name On Return:	MAP --- BLOCK OLD: 2223	PAR --- SUB 006	22-23		6
Name On Deed:	NEW: 2223	Photo 006	Call No.	Map	Block Parcel
Property Address:	Property Acquired From:				
Acquired By:	Deed ___ Will ___	Approximate Date Acquired:	Recorded Yes ___ No ___	D.B. ___ Pg. ___	Size: (Dim. or Ac.)
Bounded By:	N.	S.	E.	W.	

Date	Grantor (From)	Grantee (To)	D.B.	Pg.	Type	W.D. Cons.
8-20-79	C/A	Mary T. Caldwell, John Bert	269	18	WD	40 ⁵⁰
7-23-86	Mary T. Caldwell, John Bert	Joyce L. Luttrell, Robert J.	550	295	WD	62 ⁵⁰

City	G.M.D.	L.D.	L.L.	Dimensions	Acreage				
					Return	Deed	Plat	Comp.	Used
		22	202						
Subdivision					Block	Lot	Plat Book	Page	
Indian Ridge Phase I						6	9	143	
Brief Legal Description:							15	190	



Name On Return:	MAP — BLOCK OLD: 2223	PAR — SUB 007	22-23	7
Name On Deed:	NEW: 2223	007 to Call No.	Map	Block Parcel
Property Address:	Property Acquired From:			
Acquired By:	Deed Will —	Approximate Date Acquired:	Recorded Yes — No —	D.B. — Pg. — Size: (Dim. or Ac.)
Bounded By:	N.	S.	E.	W.

Date	Grantor (From)	Grantee (To)	D.B.	Pg.	Type	W.D. Cons.
8-20-79	C/A	Wollison, Sarah Jane	269	32	WD	39 ⁹⁰
7-30-87	Wollison, Sarah Jane	Wallsinger, Richard ^{Martha L.}	648 F. 2	320	WD	56 ⁹⁰

City	G.M.D.	L.D.	L.L.	Dimensions	Acreage				
		22	202		Return	Deed	Plat	Comp.	Used

Subdivision	Block	Lot	Plat Book	Page
Indian Ridge Phase I		7	9	143

Brief Legal Description:



Name On Return:	MAP: 2223	BLOCK: 008	PAR: 008	SUB:	22-23		8	
Name On Deed:	NEW: 2223		008	to	Call No.	Map	Block	Parcel

Property Address:	Property Acquired From:				
Acquired By:	Deed Will	Approximate Date Acquired:	Recorded Yes No	D.B. Pg.	Size: (Dim. or Ac.)
Bounded By:	N.	S.	E.	W.	

Date	Grantor (From)	Grantee (To)	D.B.	Pg.	Type	W.D. Cons.
8-20-79	L/A	Mello, Robert J. & Judy D.	269	11	WD	40 ⁷⁰
5-23-80	Mello, Robert J. & Judy D.	Gollhofer, Robert D. & Ingeborg M.	286	126	CLWD	-0-
10-23-81	Gollhofer, Robert D. & Ingeborg M.	Curtis, N. James & Betty P.	284	689	WD	23.60
			312	566	WD	29 ⁷⁰

City	G.M.D.	L.D.	L.L.	Dimensions	Acreage				
					Return	Deed	Plat	Comp.	Used
		22	202						

Subdivision	Block	Lot	Plat Book	Page
Indian Ridge Phase I		8	9	143


Brief Legal Description:



Name On Return:	MAP — BLOCK OLD: 2223	PAR — SUB 009	22-23		9
Name On Deed:	NEW: 2223	0093to	Call No.	Map	Block Parcel
Property Address:	Property Acquired From:				
Acquired By:	Deed Will	Approximate Date Acquired:	Recorded Yes No	D.B. Pg.	Size: (Dim. or Ac.)
Bounded By:	N.	S.	E.	W.	

Date	Grantor (From)	Grantee (To)	D.B.	Pg.	Type	W.D.Cons.
8-20-79	C/A	Cagle, James W. & Roberta, R.	269	25	WD	45 ⁰⁰
12-10-91	Wehunt, Tony Mitchell	Barbara Lynn Seigie Wehunt Wehunt, Tony Mitchell &	1988	326	DD	5

City	G.M.D.	L.D.	L.L.	Dimensions	Acreage				
					Return	Deed	Plat	Comp.	Used
		22	202						
Subdivision					Block	Lot	Plat Book	Page	
Indian Ridge Phase I						9	9	143	
Brief Legal Description:									




Name On Return:	MAP — BLOCK OLD: 2223	PAR — SUB 010	22-23		10
Name On Deed:	NEW: 2223	010	Map	Block	Parcel
Property Address:	Property Acquired From:				
Acquired By:	Deed ___ Will ___	Approximate Date Acquired:	Recorded Yes ___ No ___	D.B. ___ Pg. ___	Size: (Dim. or Ac.)
Bounded By:	N.	S.	E.	W.	

Date	Grantor (From)	Grantee (To)	D.B.	Pg.	Type	W.D. Cons.					
8-20-79	C/A Virginia R.	Elswick, William B. &	269	10	WD	39 ⁹⁰					
7-14-81	Elswick, William B. & Virginia R.	Hamlin, Barbara Furr	307	305	WD	59 ⁹⁰					
10-15-91	Beauford, Barbara Hamlin	Newman, Ken L.	1080	132	WD	55 ⁰⁰					
City		G.M.D.	L.D.	L.L.	Dimensions		Acreage				
			32	202			Return	Deed	Plat	Comp.	Used
Subdivision						Block	Lot	Plat Book	Page		
Indian Ridge Phase I							10	9	143		
Brief Legal Description:											



Name On Return:	MAP — BLOCK OLD: 2223	PAR — SUB 011	22-23		11
Name On Deed:	NEW: 2223	011 Photo Call No.	Map	Block	Parcel
Property Address:	Property Acquired From:				
Acquired By:	Deed ___ Will ___	Approximate Date Acquired:	Recorded Yes ___ No ___	D.B. ___ Pg. ___	Size: (Dim. or Ac.)
Bounded By:	N.	S.	E.	W.	

Date	Grantor (From)	Grantee (To)	D.B.	Pg.	Type	W.D. Cons.
4-15-80	Ray W. & Mary Dale ^{D/C} Corp.	United States Atlantic Corp.	284	866	WD	2 ⁵⁰
5-23-80	United States Atlantic Corp.	Davies, Ray W. & Mary Dale	286	77	WD	49 ⁰⁰
11-4-85	Mary Dale Davies, Ray W. &	Furr, Richard B.	493	276	WD	65 ⁹⁰
	City	G.M.D.	L.D.	LL.	Dimensions	Acreage
			22	231 202		Return Deed Plat Comp. Used
	Subdivision	Block	Lot	Plat Book	Page	
	Indian Ridge Phase III		1	9	147	
Brief Legal Description:						



Name On Return:	MAP. BLOCK OLD: 2223	PAR. SUB 012	22-23		12
Name On Deed:	NEW: 2223	012	Map	Block	Parcel
Property Address:	Property Acquired From:				
Acquired By:	Deed Will	Approximate Date Acquired:	Recorded Yes No	D.B. Pg.	Size: (Dim. or Ac.)
Bounded By:	N.	S.	E.	W.	

Date	Grantor (From)	Grantee (To)	D.B.	Pg.	Type	W.D. Cons.					
3-28-80	L/A D/C Harriet H.	Shore, Gerald G. &	283	588	WD	49 ⁴⁰					
12-1-81	Shore, Gerald G. &	Jehring, Robert B.	314	275	WD	?					
6-14-91	Jehring, Robert B.	Patterson, Hugh J.	1024	159	WD	47. ⁰⁰					
City		G.M.D.	L.D.	L.L.	Dimensions		Acreage				
			22	231			Return	Deed	Plat	Comp.	Used
Subdivision						Block	Lot	Plat Book	Page		
Indian Ridge Phase III							2	9	147		
Brief Legal Description:											



Hand & Connected Dec. 83

Name On Return:	MAP — BLOCK OLD: 2223	PAR — SUB 013	22-23		13
Name On Deed:	NEW: 2223	013	Map	Block	Parcel

Property Address:	Property Acquired From:				
Acquired By:	Deed Will	Approximate Date Acquired:	Recorded Yes No	D.B. Pg.	Size: (Dim. or Ac.)
Bounded By:	N.	S.	E.	W.	

Date	Grantor (From)	Grantee (To)	D.B.	Pg.	Type	W.D. Cons.
	L/A D/C	Purcell & Co.	'81		return	
3/80	D/C	MICHAEL O. MCGUIRE, MAUREEN	283	594	W	48 ⁵⁰

City	G.M.D.	L.D.	L.L.	Dimensions	Acreage				
					Return	Deed	Plat	Comp.	Used
		22	231						

Subdivision	Block	Lot	Plat Book	Page
Indian Ridge Phase III		3	9	147

Brief Legal Description:


Name On Return:	MAP — BLOCK OLD: 2223	PAR — SUB 014	22-23	14
Name On Deed:	NEW: 2223	Photo 014	Call No.	Map Block Parcel
Property Address:	Property Acquired From:			
Acquired By:	Deed ___ Will ___	Approximate Date Acquired:	Recorded Yes ___ No ___	D.B. ___ Pg. ___ Size: (Dim. or Ac.)
Bounded By:	N.	S.	E.	W.

Date	Grantor (From)	Grantee (To)	D.B.	Pg.	Type	W.D. Cons.
4-11-80	GA D/C	Bartolacci, Paul J.	284	323	WD	6450

City	G.M.D.	L.D.	L.L.	Dimensions	Acreage				
		22	231		Return	Deed	Plat	Comp.	Used

Subdivision	Block	Lot	Plat Book	Page
Indian Ridge Phase III		7	9	147

Brief Legal Description:



Property Acquired From:	MAP BLOCK OLD: 2223	PAR SUB 015	22-23		15
Acct. No.	NEW: 2223	015 ^o Call No	Map	Block	Parcel

Date	Grantor (From)	Grantee (To)	D.B.	Pg.	Type	W.D. Cons
7-13-85	International Foundation, Inc International Family	Conner, May	470	585	WD	65 ⁰⁰

City	G.M.D.	L.D.	L.L.	Dimensions	Acreage			
					Return	Deed	Plat Comp.	Used
		22	231					
Subdivision					Block	Lot	Plat Bk.	Page
Indian Ridge Phase III						5	9	147
Brief Legal Description							(5)	145 & 146
								17-20



Name On Return:

Photo Call No.

22-23 15
Map Block Parcel

Name On Deed:

Property Address:

Property Acquired From:

Acquired By: Deed Will Approximate Date Acquired: Recorded Yes No D.B. Pg. Size: (Dim. or Ac.)


Bounded By: N. S. E. W.

Date	Grantor (From)	Grantee (To)	D.B.	Pg.	Type	W.D.Cons.
4-21-80	2/A D/C	Snyder, Paul G & Dale L.	284	704	WD	57 ¹⁰
7-22-81	Snyder, Paul G. & Dale L.	Krause, Richard A.	307	862	WD	24 ¹⁰
8-23-84	Krause, Richard A.	International Family Foundation, Inc.	418	439	WD	

City	G.M.D.	L.D.	L.L.	Dimensions	Acreage				
					Return	Deed	Plat	Comp.	Used
		22	231						

Subdivision	Block	Lot	Plat Book	Page
Indian Ridge Phase III		5	9	147


Brief Legal Description: 6 145 146



Name On Return:	MAP — BLOCK OLD: 2223	PAR — SUB 016			22-23		16 16
Name On Deed:	NEW: 2223	016	Photo	Call No.	Map	Block	Parcel
Property Address:				Property Acquired From:			
Acquired By:	Deed ___ Will ___	Approximate Date Acquired:	Recorded Yes ___ No ___	D.B. ___ Pg. ___	Size: (Dim. or Ac.)		
Bounded By:	N.	S.	E.	W.			

Date	Grantor (From)	Grantee (To)	D.B.	Pg.	Type	W.D. Cons.
4-29-80	JA D/C	Hershoff, Jay	285	182	WD	52 ⁰⁰
4-29-80	Hershoff, Jay	Middled, K. Bowen, Ralph E.	285	187	WD	15 ¹⁰

City	G.M.D.	L.D.	L.L.	Dimensions	Acreage				
					Return	Deed	Plat	Comp.	Used
		22	231						
Subdivision				Block	Lot	Plat Book	Page		
Indian Ridge Phase III					6	9	147		
Brief Legal Description:									



Name On Return:	MAP — BLOCK OLD: 2223	PAR — SUB 017	22-23		17
Name On Deed:	NEW: 2223	017	Map	Block	Parcel


Property Address:	Property Acquired From:				
Acquired By:	Deed Will	Approximate Date Acquired:	Recorded Yes No	D.B. Pg.	Size: (Dim. or Ac.)
Bounded By:	N.	S.	E.	W.	


Date	Grantor (From)	Grantee (To)	D.B.	Pg.	Type	W.D. Cons.
4-11-80	HA D/C	Glass, Edward N. & Peggy D.	284	317	WD	56 ⁵⁰

City	G.M.D.	L.D.	L.L.	Dimensions	Acreage				
		22	231		Return	Deed	Plat	Comp.	Used

Subdivision	Block	Lot	Plat Book	Page
Indian Ridge Phase III		7	9	147

Brief Legal Description:





Name On Return:

Photo	Call No.

22-23		18
Map	Block	Parcel

Name On Deed:

Property Address:

Property Acquired From:

Acquired By:	Deed Will	Approximate Date Acquired:	Recorded Yes No	D.B. Pg.	Size: (Dim. or Ac.)
--------------	-----------	----------------------------	-----------------	----------	---------------------


Bounded By:	N.	S.	E.	W.
-------------	----	----	----	----

Date	Grantor (From)	Grantee (To)	D.B.	Pg.	Type	W.D. Cons.
4-15-80	<i>HA D/C Corp.</i>	United States Atlantic Corp.	284	866	WD	2 ⁵⁰
4-30-80	United States Atlantic Corp.	Mary A. Hobart Biddle Carol A. &	285	200	WD	56 ⁵⁰
		Mary A. Hobart Revocable Trust Biddle Carol A. &	370	566	WD	-0-

City	G.M.D.	L.D.	L.L.	Dimensions	Acreage				
					Return	Deed	Plat	Comp.	Used
		22	231 232						

Subdivision	Block	Lot	Plat Book	Page
<i>Indian Ridge Phase III</i>		8	9	147

Brief Legal Description:



Name On Return:	MAP — BLOCK OLD: 2223	PAR — SUB 019	22-23	19
Name On Deed:	NEW: 2223	Photo 019	Call No.	Map Block Parcel
Property Address:	Property Acquired From:			
Acquired By:	Deed Will ___	Approximate Date Acquired:	Recorded Yes ___ No ___	D.B. ___ Pg. ___ Size: (Dim. or Ac.)
Bounded By:	N.	S.	E.	W.

Date	Grantor (From)	Grantee (To)	D.B.	Pg.	Type	W.D. Cons.
4-15-80	GA D/C	United States Atlantic Corp.	284	866	WD	2 ⁵⁰
4-30-80	United States Atlantic Corp. Josephine G.	Van Ness Charles E. & Josephine G.	285	189	WD	55 ⁹⁰
11-25-85	Van Ness Charles E. & Josephine G.	Gray, Gigi trustee for Tracy Gray, Kimberly michelle	Page Gray 499a	5190	496/375 WD	76 ⁰⁰

City	G.M.D.	L.D.	L.E.	Dimensions	Acreage				
			231		Return	Deed	Plat	Comp.	Used
		22	232						

Subdivision	Block	Lot	Plat Book	Page
Indian Ridge Phase III		9	9	146-147

Brief Legal Description:

1	2	3	4	5	6	7	8	9	10	11	12	13	14	15	16	17	18	19	20	21	22	23	24	25	26	27	28	29	30	31	32	33	34	35	36	37	38	39	40	41	42	43	44	45	46	47	48	49	50	51	52	53	54	55	56	57	58	59	60	61	62	63	64	65	66	67	68	69	70	71	72	73	74	75	76	77	78	79	80	81	82	83	84	85	86	87	88	89	90	91	92	93	94	95	96	97	98	99	100	
100	101	102	103	104	105	106	107	108	109	110	111	112	113	114	115	116	117	118	119	120	121	122	123	124	125	126	127	128	129	130	131	132	133	134	135	136	137	138	139	140	141	142	143	144	145	146	147	148	149	150	151	152	153	154	155	156	157	158	159	160	161	162	163	164	165	166	167	168	169	170	171	172	173	174	175	176	177	178	179	180	181	182	183	184	185	186	187	188	189	190	191	192	193	194	195	196	197	198	199	200

Name On Return:	MAP OLD: 2223	BLOCK	PAR 020	SUB	22-23		20
Name On Deed:	NEW: 2223		Photo 020	Coll No.	Map	Block	Parcel
Property Address:	Property Acquired From:						
Acquired By:	Deed <input type="checkbox"/> Will <input type="checkbox"/>	Approximate Date Acquired:	Recorded Yes <input type="checkbox"/> No <input type="checkbox"/>	D.B. <input type="checkbox"/> Pg. <input type="checkbox"/>	Size: (Dim. or Ac.)		
Bounded By:	N.	S.	E.	W.			

Date	Grantor (From)	Grantee (To)	D.B.	Pg.	Type	W.D. Cons.
4-15-80	<i>L/R D/C</i>	United States Atlantic Corp.	284	866	WD	2 ⁵⁰
4-30-80	United States Atlantic Corp.	Nelson Arthur L.	285	195	WD	70 ⁶⁰
6-22-85	Nelson Arthur L.	A. Jean Lawrence, William H. Jr.	465	354	WD	89 ⁹⁰
	City	G.M.D.	L.D.	L.L.	Dimensions	Acreage
			22	231 232		Return Deed Plat Comp. Used
	Subdivision	Block	Lot	Plat Book	Page	
	<i>Indian Ridge Phase III</i>		10	9	147	
Brief Legal Description:						

1950

1950

1950

1950

1950

1950

1950

1950

1950

1950

1950

1950

1950

1950

1950

Name On Return:	MAP OLD: 2223	BLOCK	PAR 021	SUB		22-23		21
Name On Deed:	NEW: 2223		Photo 021	Call No.		Map	Block	Parcel
Property Address:	Property Acquired From:							
Acquired By:	Deed <input type="checkbox"/> Will <input type="checkbox"/>	Approximate Date Acquired:	Recorded Yes <input type="checkbox"/> No <input type="checkbox"/>	D.B. <input type="checkbox"/> Pg. <input type="checkbox"/>	Size: (Dim. or Ac.)			
Bounded By:	N.	S.	E.	W.				

Date	Grantor (From)	Grantee (To)	D.B.	Pg.	Type	W.D. Cons.
4-15-80	L/A D/C	United States Atlantic Corp.	284	866	WD	2 ⁵⁰
5-8-80	United States Atlantic Corp.	Dease, Billy S. & Patricia	285	542	WD	70 ⁰⁰

City	G.M.D.	L.D.	L.L.	Dimensions	Acreage					
					Return	Deed	Plat	Comp.	Used	
		22	231 232							
Subdivision				Block	Lot	Plat Book	Page			
Indian Ridge Phase III					11	9	147			
Brief Legal Description:										

Property Acquired From:	MAP BLOCK PAR SUB OLD: 2223 022	22-23	22
Acct. No.	NEW: 2223	022	Call No
		Map	Block Parcel

Date	Grantor (From)	Grantee (To)	D.B.	Pg.	Type	W.D. Cons
7-18-85 7-31-84	Sugar Arrow, Inc.	Beverly Ann Old, William D. &	491 418	85 441	CWD WD	-0 00 100 00
10-1-85	Beverly Ann Old, William D. &	McCarthy, Paul E.	491	193	WD	85 00
1-5-88	McCarthy, Paul E.	Beverly Ann Old, William D. &	687	625	DUP	86 00
10/1/90	Beverly Ann Old, William D. &	Wall D. Davis, Steven E. &	407	37	W	72 50

City	G.M.D.	L.D.	L.L.	Dimensions	Acreage				
		22	231 232		Return	Deed	Plat	Comp.	Used

Subdivision	Block	Lot	Plat Bk.	Page
Indian Ridge Phase III		12	9	146- 147

Brief Legal Description



Name On Return:				22-23		22
Name On Deed:		Photo	Call No.	Map	Block	Parcel
Property Address:			Property Acquired From:			
Acquired By:	Deed Will	Approximate Date Acquired:	Recorded Yes No	D.B. Pg.	Size: (Dim. or Ac.)	
Bounded By:	N.	S.	E.	W.		

Date	Grantor (From)	Grantee (To)			D.B.	Pg.	Type	W.D. Cons.
4-15-80	L/A D/C	United States Atlantic Corp.			284	866	WD	250
5-8-80	United States Atlantic Corp.	Petty, Ernest L. & Barbara J.			285	577	WD	7150
5-19-82	Petty, Ernest L. & Barbara J.	Sugar Arrow, Inc.			326	854	WD	7150
City		G.M.D.	L.D.	L.L.	Acreage			
			22	231 232	Return	Deed	Plat	Comp. Used
Subdivision					Block	Lot	Plat Book	Page
Indian Ridge Phase III						12	9	146 147
Brief Legal Description:								

Property Acquired From: MAP BLOCK PAR SUB
 OLD: 2223 023
 Acct. No. NEW: 2223 023

~~22-23~~ 23
 Map Block Parcel

Date	Grantor (From)	Grantee (To)	D.B.	Pg.	Type	W.D.Cons
8-7-87	Mello, Robert J. ^{Judy D.}	Powser, Robert D. ^{& see over} Eitel	651	527	WD	86 ⁰⁰
10/1/90	Powser, Donna L.	Powser, Robert D.	955	231	DC	-

City	G.M.D.	L.D.	L.L.	Dimensions	Acreage				
					Return	Deed	Plat	Comp.	Used
		22	231 232						
Subdivision					Block	Lot	Plat Bk.	Page	
Indian Ridge Phase III						13	9	47	
Brief Legal Description									

Fausser, Robert D. $\frac{1}{2}$ Donna L. $\frac{1}{2}$ 651/527
Saret, Darrell $\frac{1}{2}$ Roberta
Busby, Raymond $\frac{1}{2}$ Francis

Name On Return:

Photo	Call No.

22-23		23
Map	Block	Parcel

Name On Deed:

Property Address:

Property Acquired From:

Acquired By:	Deed Will	Approximate Date Acquired:	Recorded Yes No	D.B. Pg.	Size (Dim. or Ac.)
--------------	-----------	----------------------------	-----------------	----------	--------------------

Bounded By:	N.	S.	E.	W.
-------------	----	----	----	----

Date	Grantor (From)	Grantee (To)	D.B.	Pg.	Type	W.D. Cons.
4-15-80	ETA D/C	United States Atlantic Corp.	284	866	WD	250
5-7-80	United States Atlantic Corp.	Hopkins, Nina Hill	285	666	WD	16950
5-7-80	Hopkins, Nina Hill	Mello, Robert J. & Judy D.	286	335	WD	2000

City	G.M.D.	L.D.	L.L.1	Dimensions1	Acreage				
		22	231 232		Return	Deed	Plat	Comp.	Used

Subdivision	Block	Lot	Plat Book	Page
Indian Ridge Phase III		13	9	147

Brief Legal Description:

	Used		Tensions
	C		
Part	DOWN		

Name On Return:	MAP: 2223	BLOCK: 024	PAR: 22-23	SUB: 24
Name On Deed:	NEW: 2223	Photo: 024	Call No.	
Property Address:	Property Acquired From:			
Acquired By:	Deed <input type="checkbox"/> Will <input type="checkbox"/>	Approximate Date Acquired:	Recorded Yes <input type="checkbox"/> No <input type="checkbox"/>	D.B. <input type="checkbox"/> Pg. <input type="checkbox"/>
Bounded By:	N.	S.	E.	W.
Size: (Dim. or Ac.)				

Date	Grantor (From)	Grantee (To)	D.B.	Pg.	Type	W.D. Cons.
4-15-80	ETA D/C	United States Atlantic Corp.	284	866	WD	250
5-22-80	United States Atlantic Corp.	Taratoot, Amy B.	286	13	WD	6850
12-8-83	Taratoot, Amy B.	Taratoot, Louis J.	377	191	WD	0

City	G.M.D.	L.D.	L.L.	Dimensions	Acreage				
					Return	Deed	Plat	Comp.	Used
		22	231 232						
Subdivision					Block	Lot	Plat Book	Page	
Judicia Ridge Phase III						14	9	147	
Brief Legal Description:									

Name On Return:	MAP — BLOCK	PAR — SUB			
	OLD: 2223	025			
Name On Deed:	NEW: 2223	Photo	Call No.	22-23	25
		025		Map	Block Parcel
Property Address:			Property Acquired From:		
Acquired By:	Deed Will	Approximate Date Acquired:	Recorded Yes No	D.B. Pg.	Size: (Dim. or Ac.)
Bounded By:	N.	S.	E.	W.	

Date	Grantor (From)	Grantee (To)	D.B.	Pg.	Type	W.D. Cons.
4-15-80	HA D/C	United States Atlantic Corp.	284	866	WD	250
5-23-80	United States Atlantic Corp.	Spafford R. McConnell	286	87	WD	6980
10-3-86	Spafford B. McConnell	Spafford, John B. McConnell	1571	492	WD	0
	City	G.M.D.	L.D.	L.L.	Dimensions	Acreage
			22	231		Return
				232		Deed
						Plat
						Comp.
						Used
	Subdivision		Block	Lot	Plat Book	Page
	Indian Ridge Phase III			15	9	147
Brief Legal Description:						

	MAP	BLOCK	PAR	SUB			
Property Acquired From:	OLD: 2223		026			22-23	
Acct. No.	NEW: 2223		026	Call No		Map	Block
							Parcel

Date	Grantor (From)	Grantee (To)	D.B.	Pg.	Type	W.D.Cons
4-29-85	Martha J. Banner, Edsel M. &	Beine, Ballard M, Jr	455	58	WD	85 ⁵⁰
12-14-87	Beine, Ballard M, Jr.	International Family Foundation, Inc.	689	396	WD	0
4-7-88	International Family Foundation, Inc.	Williams, Jeffrey W.	701	659	WD	75 ⁰⁰

City	G.M.D.	L.D.	L.L.	Dimensions	Acreage				
					Return	Deed	Plat	Comp.	Used
		22	231						

Subdivision	Block	Lot	Plat Bk.	Page
Indian Ridge Phase III		16	9	147

Brief Legal Description



Name On Return:

Photo	Call No.

22-23		26
Map	Block	Parcel

Name On Deed:

Property Address:

Property Acquired From:

Acquired By:	Deed Will	Approximate Date Acquired:	Recorded Yes No	D.B. Pg.	Size: (Dim. or Ac.)
--------------	-----------	----------------------------	-----------------	----------	---------------------

Bounded By:	N.	S.	E.	W.
-------------	----	----	----	----

Date	Grantor (From)	Grantee (To)	D.B.	Pg.	Type	W.D. Cons.
4-15-80	USA D/C	United States Atlantic Corp.	284	866	WD	250
5-23-80	United States Atlantic Corp.	Flury, Don & Lynn M.	286	82	WD	64 ²⁰
10-1-81	Flury, Don & Lynne M.	Banner, Edsel M. & Martha J.	311	336	WD	34 ⁴⁰

City	G.M.D.	L.D.	L.L.	Dimensions	Acreage				
		22	231		Return	Deed	Plat	Comp.	Used

Subdivision	Block	Lot	Plat Book	Page
Indian Ridge Phase III		16	9	147

Brief Legal Description:

Block		Plot Book	Page
Block	Plot Book		

Page Used

Dimensions

Page

Plot Book

[Faint vertical text on the left side of the page]

[Faint markings and text at the top right corner]

Name On Return:	MAP BLOCK	PAR SUB		
	OLD: 2223	027		
Name On Deed:	NEW: 2223	Photo	Call No	
		027		

22-23		27
Map	Block	Parcel


Property Address:	Property Acquired From:				
Acquired By:	Deed Will	Approximate Date Acquired:	Recorded Yes No	D.B. Pg.	Size: (Dim. or Ac.)
Bounded By:	N.	S.	E.	W.	

Date	Grantor (From)	Grantee (To)	D.B.	Pg.	Type	W.D. Cons.
3-28-80	D/C	Joanie M. Kenn Michael L. &	283	582	WD	53 ⁹⁰
4-4-80	Joanie M. Kenn, Michael L. +	Sue T. Cannon, James A. +	700	3/3	W	62 ²⁰

City	G.M.D.	L.D.	L.L.	Dimensions	Acreage				
					Return	Deed	Plat	Comp	Used
		22	231						

Subdivision	Block	Lot	Plat Book	Page
Indian Ridge Phase III		17	9	147

Brief Legal Description:



Name On Return:

Photo Call No.

22-23 Map 27 Block Parcel

Name On Deed:

Property Address:

Property Acquired From:

Approximate Area: _____

Recorded Yes ___ No ___

D.B. ___ Pg. ___

Size: (Dim. or Ac.)

Bounded By:

N.

S.

E.

W.

Date	Grantor (From)	Grantee (To)	D.B.	Pg.	Type	W.D. Cons.
4-15-80	ETA D/C	United States Atlantic Corp.	284	860	USD	1250
3-28-80	United States Atlantic Corp.	Jeanie M. Depo, Michael L. &	283			

City	G.M.D.	L.D.	L.L.	Dimensions	Acreage				
					Return	Deed	Plat	Comp.	Used
		22	231						

Subdivision	Block	Lot	Plat Book	Page
Indian Ridge Phase III		17	9	147

Brief Description:

Property Acquired From: MAP BLOCK PAR SUB
 OLD: 2223 028
 Acct. No. NEW: 2223 028

22-23		28
Map	Block	Parcel

Date	Grantor (From)	Grantee (To)	D.B.	Pg.	Type	W.D. Cons
12-19-86	Voigt, Fred B. &	Vernon Brabham, Jr. Fanney A. Greene, Mark R. &	588	577	Secure Deed	80
3-30-87	Voigt, Fred B. &	Vernon Brabham, Jr. Linda B. Voigt, Fred B. &	614	359	WD	0

City	G.M.D.	L.D.	L.L.	Dimensions	Acreage				
		22	231		Return	Deed	Plat	Comp.	Used

Subdivision	Block	Lot	Plat Bk.	Page
Indian Ridge Phase III		18	9	147

Brief Legal Description of



Name On Return:

Photo Call No.

22-23 28
Map Block Parcel

Name On Deed:

Property Address:

Property Acquired From:

Acquired By: Deed Will Approximate Date Acquired: Recorded Yes No D.B. Pg. Size: (Dim. or Ac.)

Bounded By: N. S. E. W.

Date	Grantor (From)	Grantee (To)	D.B.	Pg.	Type	W.D.Cons.
4-15-80	UA D/C	United States Atlantic Corp	284	866	WD	250
6-6-80	United States Atlantic Corp.	Fanne A. Greene Mark R. &	286	606	WD	6450
12-19-86	Greene Mark R. & Fanne A.	Voigt Fred B. & Vernon Brabham, Jr.	588	576	WD	8500

City	G.M.D.	L.D.	L.L.	Dimensions	Acreage				
		22	231		Return	Deed	Plat	Comp.	Used


Subdivision	Block	Lot	Plat Book	Page
Indian Ridge Phase III		18	9	147

Brief Legal Description:



Name On Return:	MAP — BLOCK OLD: 2223	PAR — SUB 029	22-23		29
Name On Deed:	NEW: 2223	Photo 029	Call No.	Map	Block Parcel
Property Address:	Property Acquired From:				
Acquired By:	Deed Will	Approximate Date Acquired:	Recorded Yes No	D.B. Pg.	Size: (Dim. or Ac.)
Bounded By:	N.	S.	E.	W.	

Date	Grantor (From)	Grantee (To)	D.B.	Pg.	Type	W.D.Cons.
4-15-80	<i>L/A D/C</i>	United States Atlantic Corp.	284	866	WD	250
5-30-80	United States Atlantic Corp.	Nancy D. Keech, Marvin E. &	286	276	WD	6460
12-14-88	Nancy D. Keech, Marvin E. &	International Family Foundation, Inc.	759	659	WD	5
	City	G.M.D.	L.D.	L.L.	Dimensions	942 268 Page 00 - 0 -
			22	231		Return Deed Plat Comp Used
	Subdivision	Block	Lot	Plat Book	Page	
	<i>Indian Ridge Phase III</i>		19	9	147	
Brief Legal Description:						




Name On Return:	MAP --- BLOCK OLD: 2223	PAR --- SUB 030	22-23		30
Name On Deed:	NEW: 2223	Photo 030	Call No	Map	Block Parcel
Property Address:	Property Acquired From:				
Acquired By:	Deed ___ Will ___	Approximate Date Acquired:	Recorded Yes ___ No ___	D.B. ___ Pg. ___	Size: (Dim. or Ac.)
Bounded By:	N.	S.	E.	W.	

Date	Grantor (From)	Grantee (To)	D.B.	Pg.	Type	W.D.Cons.
3-28-80	<i>L.H. D/C</i>	^{Ruth C.} Kelly, James P., Jr. &	283	526	WD	47 ⁹⁰
9/28/90	^{Ruth C.} Kelly, James P., Jr. &	Strasdin, John A.	907	164	W	49 ⁹⁰

City	G.M.D.	L.D.	L.L.	Dimensions	Acreage				
					Return	Deed	Plat	Comp.	Used
		22	231						

Subdivision	Block	Lot	Plat Book	Page
<i>Indian Ridge Phase III</i>		20	9	147

Brief Legal Description:




Name On Return:	MAP — BLOCK OLD: 2223	PAR — SUB 031	22-23	31
Name On Deed:	NEW: 2223	031	Map	Block
Property Address:	Property Acquired From:			
Acquired By:	Deed Will —	Approximate Date Acquired:	Recorded Yes — No —	D.B. — Pg. —
Bounded By:	N.	S.	E.	W.
Size: (Dim. or Ac.)				

Date	Grantor (From)	Grantee (To)	D.B.	Pg.	Type	W.D. Cons.
11-2-79	L/A D/C Rosemary A.	Sturniolo Lawrence R.	275	352	WD	46 ⁹⁰
6-26-81	Sturniolo, Lawrence R. & Susan R.	Noren, John W. &	306	550	WD	23 ⁵⁰
10-23-89	Noren, John W. &	Gagarin James	831	554	WD	54 ⁹⁰

City	G.M.D.	L.D.	L.L.	'Dimensions	Acreage				
					Return	Deed	Plat	Comp.	Used

Subdivision	Block	Lot	Plat Book	Page
Indian Ridge Phase II		11	9	144-145


Brief Legal Description:



Name On Return:	MAP — BLOCK OLD: 2223	PAR — SUB 032	22-23	32
Name On Deed:	NEW: 2223	Photo 032	Call No.	Map Block Parcel
Property Address:	Property Acquired From:			
Acquired By:	Deed Will	Approximate Date Acquired:	Recorded Yes No	D.B. Pg. Size: (Dim. or Ac.)
Bounded By:	N.	S.	E.	W.

Date	Grantor (From)	Grantee (To)	D.B.	Pg.	Type	W.D.Cons.
11-2-79	HA D/C	Long, Alfred M. ^{Joyce T.} Sr. &	275	150	WD	46 ⁵⁰
5-25-90	Long, Alfred M. ^{Joyce T.} Sr. &	Bedwell, George H. ^{Angeline V.} &	274	20	WD	44 ⁰⁰

City	G.M.D.	L.D.	L.L.	Dimensions	Acreage				
					Return	Deed	Plat	Comp.	Used
Subdivision					Block	Lot	Plat Book	Page	
Indian Ridge Phase II						12			
Brief Legal Description:									



Name On Return:	MAP — BLOCK OLD: 2223	PAR — SUB 033	22-23	33
Name On Deed:	NEW: 2223	033 to	Map	Block
		Call No.		Parcel


Property Address:	Property Acquired From:				
Acquired By:	Deed Will	Approximate Date Acquired:	Recorded Yes No	D.B. Pg.	Size: (Dim. or Ac.)
Bounded By:	N.	S.	E.	W.	

Date	Grantor (From)	Grantee (To)	D.B.	Pg.	Type	W.D.Cons.
3-28-80	HA D/C MARJORIE B.	Jensen, Glenn C. & Marjorie B.	283	575	WD	47 ⁹⁰
1-14-84	Jensen, Glenn C. & MARJORIE B.	Mickler, Randy	381	440	WD	57 ⁰⁰

City	G.M.D.	L.D.	L.L.	Dimensions	Acreage				
					Return	Deed	Plat	Comp.	Used

Subdivision	Block	Lot	Plat Book	Page
Indian Ridge Phase II		13	9	145

Brief Legal Description:



Name On Return:	MAP — BLOCK OLD: 2223	PAR — SUB 034	22-23		34
Name On Deed:	NEW: 2223	0349to	Map	Block	Parcel
Property Address:	Property Acquired From:				
Acquired By:	Deed Will ___	Approximate Date Acquired:	Recorded Yes ___ No ___	D.B. ___ Pg. ___	Size: (Dim. or Ac.)
Bounded By:	N.	S.	E.	W.	

Date	Grantor (From)	Grantee (To)	D.B.	Pg.	Type	W.D. Cons.
11-2-79	L/A D/C	(The) Idlewild Corporation, Inc	278 275	462 653	CDW WD	750 4650
5-8-81	(The) Idlewild Corporation, Inc	Chaffon, David E.	304	209	WD	2100
7-24-84	Chaffon, David E.	Victoria M. Olowin, Edwin J. &	411	118	WD	2360
City		G.M.D.	L.D.	L.L.	Dimensions	Acreage
						Return Deed Plat Comp Used
Subdivision			Block	Lot	Plat Book	Page
Indian Ridge Phase II				14		
Brief Legal Description:						



Property
Acquired From:

MAP BLOCK PAR SUB
 OLD: 2223 035
 NEW: 2223 035

22-23		35
Map	Block	Parcel


Acct. No. 157

Date	Grantor (From)	Grantee (To)	D.B.	Pg.	Type	W.D.Cons
4-28-86	Gray, Gi Gi T.	Hewatt, James R.	531	201	WD	61 ⁰⁰

City	G.M.D.	L.D.	L.L.	Dimensions	Acreage				
		22	202		Return	Deed	Plat	Comp.	Used

Subdivision	Block	Lot	Plat Bk.	Page
Indian Ridge Phase II		15	9	144- 145

Brief Legal Description



Name On Return:

Photo Call No.

22-23 35
Map Block Parcel

Name On Deed:

Property Address:

Property Acquired From:

Acquired By: Deed Will Approximate Date Acquired: Recorded Yes No D.B. Pg. Size: (Dim. or Ac.)


Bounded By: N. S. E. W.

Date	Grantor (From)	Grantee (To)	D.B.	Pg.	Type	W.D.Cons.
11-2-79	LTA D/C William L., III	William L. Gray, III Gray, Gigi T. & Lynn A.	275	177	WD	46 ⁵⁰
6-1-81	Gray, Gigi T. & Lynn A.	Sweetay, William P. &	304	772	WD	19 ⁰⁰
2-7-85	Sweetay, William P. &	Gray, Gigi T.	489	663	CCD	-0-

City	G.M.D.	L.D.	L.L.	Dimensions	Acreage				
					Return	Deed	Plat	Comp.	Used

Subdivision	Block	Lot	Plat Book	Page
Indian Ridge Phase II		15	9	144-145

Brief Legal Description:



Name On Return:	MAP BLOCK PAR SUB OLD: 2223	036		22-23		36
Name On Deed:	NEW: 2223	036	Call No.	Map	Block	Parcel
Property Address:	Property Acquired From:					
Acquired By:	Deed _____ Will _____	Approximate Date Acquired:	Recorded Yes _____ No _____	D.B. _____ Pg. _____	Size: (Dim. or Ac.)	
Bounded By:	N.	S.	E.	W.		

Date	Grantor (From)	Grantee (To)	D.B.	Pg.	Type	W.D.Cons.
		<i>PUCKETT FAMILY CEMETERY</i>				

City	G.M.D.	L.D.	L.L.	Dimensions	Acreage				
		22	231		Return	Deed	Plat	Comp.	Used
Subdivision					Block	Lot	Plat Book	Page	

Brief Legal Description:

Name On Return:		MAP: 2223	BLOCK: 037	PAR: 22-23	SUB: 37
Name On Deed:		NEW: 2223	03770	Call No.	
Property Address:			Property Acquired From:		
Acquired By:	Deed Will	Approximate Date Acquired:	Recorded Yes No	D.B. Pg.	Size: (Dim. or Ac.)
Bounded By:	N.	S.	E.	W.	

Date	Grantor (From)	Grantee (To)	D.B.	Pg.	Type	W.D.Cons.
4/82	PURCELL CO. INC.	LAKE ARROWHEAD CHAPEL	320	668	W	-
5/27/03	" " "	" " "	6277	293	WD	For 1.49 Ac 42.50

City	G.M.D.	L.D.	L.L.	Dimensions	Acreage <u>3 AC</u>				
		22	231	4.49 AC	Return	Deed	Plat	Comp.	Used
Subdivision					Block	Lot	Plat Book	Page	
							20	61	

Brief Legal Description:

