





Name On Return:	MAP BLOCK OLD: 2222	PAR SUB 001	22-22	1
Name On Deed:	NEW: 2222	Photo 001	Map	Block Parcel
Property Address:	Property Acquired From:			
Acquired By:	Deed Will	Approximate Date Acquired:	Recorded Yes No	D.B. Pg. Size (Dim. or Ac.)
Bounded By:	N.	S.	E.	W.


Date	Grantor (From)	Grantee (To)	D.B.	Pg.	Type	W.D. Cons.
	D/C	Purcell & Co.	181	return		
8/4/01		SANDRA DATT, CYRIL	4876	455	WD	42.00
8/13/04	PURCELL CO., INC	" " "	7354	405	WD	FOR .09 AC 1.00

City	G.M.D.	L.D.	L.L.	Dimensions	Acreage					
					Return	Deed	Plat	Comp.	Used	
		22	272							
Subdivision				Block	Lot	Plat Book	Page			
UNIT 20A					1	9	138			
Brief Legal Description:										

1. 7








Name On Return:	MAP --- BLOCK OLD: 2222	PAR --- SUB 002	22-22		2	
Name On Deed:	NEW: 2222	Photo 002	Call No.	Map	Block	Parcel
Property Address:	Property Acquired From:					
Acquired By:	Deed ___ Will ___	Approximate Date Acquired:	Recorded Yes ___ No ___	D.B. ___ Pg. ___	Size: (Dim. or Ac.)	
Bounded By:	N.	S.	E.	W.		

Date	Grantor (From)			Grantee (To)			D.B.	Pg.	Type	W.D. Cons.
	<i>D/c</i>			<i>Purcell & Co.</i>			<i>191</i>	<i>return</i>		
	City	G.M.D.	L.D.	L.L.	Dimensions	Acreage				
			<i>22</i>	<i>272</i>		Return	Deed	Plat	Comp.	Used
	Subdivision					Block	Lot	Plat Book	Page	
	<i>UNIT 20A</i>						<i>2</i>	<i>9</i>	<i>138</i>	
Brief Legal Description:										




Name On Return:	MAP BLOCK	PAR SUB	22-22	3
	OLD: 2222	003		
Name On Deed:	NEW: 2222	Photo 003	Call No.	Map Block Parcel
Property Address:	Property Acquired From:			
Acquired By:	Deed Will	Approximate Date Acquired:	Recorded Yes No	D.B. Pg. Size (Dim. or Ac.)
Bounded By:	N.	S.	E.	W.

Date	Grantor (From)	Grantee (To)	D.B.	Pg.	Type	W.D. Cons.
	D/C	Purcell & Co.	181	return		

City	G.M.D.	L.D.	L.L.	Dimensions	Acreage				
					Return	Deed	Plat	Comp.	Used
		22	272						


Subdivision	Block	Lot	Plat Book	Page
UNIT 20A		3	9	138

Brief Legal Description:



Name On Return:	MAP BLOCK OLD: 2222	PAR SUB 004	22-22		4
Name On Deed:	NEW: 2222	Photo 004	Call No.	Map	Block Parcel
Property Address:	Property Acquired From:				
Acquired By:	Deed Will	Approximate Date Acquired:	Recorded Yes No	D.B. Pg.	Size: (Dim. or Ac.)
Bounded By:	N.	S.	E.	W.	

Date	Grantor (From)	Grantee (To)	D.B.	Pg.	Type	W.D. Cons.
	D/C	Purcell + Co.	191	return		
City	G.M.D.	L.D.	L.L.	Dimensions	Acreage	
		22	272		Return	Deed Plat Comp. Used
Subdivision				Block	Lot	Plat Book Page
UNIT 20A					4	9 138
Brief Legal Description:						




Name On Return:	MAP — BLOCK OLD: 2222	PAR — SUB 005	22-22	5
Name On Deed:	NEW: 2222	Photo 005	Call No.	Map Block Parcel
Property Address:	Property Acquired From:			
Acquired By:	Deed Will ___	Approximate Date Acquired:	Recorded Yes ___ No ___	D.B. ___ Pg. ___ Size: (Dim. or Ac.)
Bounded By:	N.	S.	E.	W.

Date	Grantor (From)	Grantee (To)	D.B.	Pg.	Type	W.D.Cons.
	D/C	Purcell & Co.	181	return		

City	G.M.D.	L.D.	L.L.	Dimensions	Acreage				
		22	272		Return	Deed	Plat	Comp.	Used

Subdivision	Block	Lot	Plat Book	Page
UNIT 20A		5	9	138

Brief Legal Description:



Name On Return:	MAP BLOCK	PAR SUB	22-22	6
	OLD: 2222	006		
Name On Deed:	NEW: 2222	Photo 006	Cell No.	Map Block Parcel


Property Address:	Property Acquired From:			
Acquired By: Deed Will	Approximate Date Acquired:	Recorded Yes No	D.B. Pg.	Size: (Dim. or Ac.)
Bounded By:	N.	S.	E.	W.

Date	Grantor (From)	Grantee (To)	D.B.	Pg.	Type	W.D. Cons.
	D/C	Purcell & Co.	181	return		

City	G.M.D.	L.D.	L.L.	Dimensions	Acreage				
		22	272		Return	Deed	Plat	Comp.	Used

Subdivision	Block	Lot	Plat Book	Page
UNIT 20A		6	9	138

Brief Legal Description:



Name On Return:	MAP BLOCK	PAR SUB	22-22	7
	OLD: 2222	007		

Name On Deed:	NEW: 2222	Photo	Call No	Map	Block	Parcel
		007				

Property Address:	Property Acquired From:
-------------------	-------------------------

Acquired By:	Deed Will	Approximate Date Acquired:	Recorded Yes No	D.B. Pg.	Size: (Dim. or Ac.)
--------------	-----------	----------------------------	-----------------	----------	---------------------


Bounded By:	N.	S.	E.	W.
-------------	----	----	----	----

Date	Grantor (From)	Grantee (To)	D.B.	Pg.	Type	W.D. Cons.
	D/C	Purcell & Co	181	return		

City	G.M.D.	L.D.	L.L.	Dimensions	Acreage				
					Return	Deed	Plat	Comp.	Used
		22	272						


Subdivision	Block	Lot	Plat Book	Page
UNIT 20A		7	9	138

Brief Legal Description:



Name On Return:	MAP BLOCK	PAR SUB	22-22			8		
Name On Deed:	OLD: 2222	008	Photo 008	Call No	Map	Block	Parcel	
Property Address:	NEW: 2222		Property Acquired From:					
Acquired By:	Deed <input type="checkbox"/> Will <input type="checkbox"/>	Approximate Date Acquired:	Recorded Yes <input type="checkbox"/> No <input type="checkbox"/>	D.B. <input type="checkbox"/> Pg. <input type="checkbox"/>	Size: (Dim. or Ac.)			
Bounded By:	N.	S.	E.	W.				

Date	Grantor (From)			Grantee (To)			D.B.	Pg.	Type	W.D.Cons.	
	D/C			Purcell + Co.			181		return		
City		G.M.D.	L.D.	L.L.	Dimensions		Acreage				
			22	272			Return	Deed	Plat	Comp.	Used
Subdivision							Block	Lot	Plat Book	Page	
UNIT 20A								8	9	138	
Brief Legal Description:											



Name On Return:	MAP BLOCK	PAR SUB	22-22		9
	OLD: 2222	009			
Name On Deed:	NEW: 2222	Photo 009	Call No.	Map	Block Parcel
Property Address:		Property Acquired From:			
Acquired By:	Deed Will	Approximate Date Acquired:	Recorded Yes No	D.B. Pg.	Size: (Dim. or Ac.)
Bounded By:	N.	S.	E.	W.	

Date	Grantor (From)	Grantee (To)	D.B.	Pg.	Type	W.D. Cons.
	D/C	Purcell + Co.	181	return		

City	G.M.D.	L.D.	L.L.	Dimensions	Acreage				
					Return	Deed	Plat	Comp.	Used
		22	172						
Subdivision					Block	Lot	Plat Book	Page	
UNIT 20A						9	9	138	

Brief Legal Description:




Name On Return:	MAP BLOCK OLD: 2222	PAR SUB 010	22-22		10
Name On Deed:	NEW: 2222	Photo 010	Call No	Map	Block Parcel
Property Address:	Property Acquired From:				
Acquired By:	Deed Will	Approximate Date Acquired:	Recorded Yes No	D.B. Pg.	Size: (Dim. or Ac.)
Bounded By:	N.	S.	E.	W.	

Date	Grantor (From)	Grantee (To)	D.B.	Pg.	Type	W.D. Cons.
	D/C	PURCELL + Co.	191	RETURN		
6-28-88	Purcell Co., Inc.	Lisa Denise Johnson, Joseph Lance	721	252	WD	82 ⁰⁰

City	G.M.D.	L.D.	L.L.	Dimensions	Acreage				
					Return	Deed	Plat	Comp.	Used
		22	272						

Subdivision	Block	Lot	Plat Book	Page
UNIT 20A		10	9	138

Brief Legal Description:



Property
Acquired From:
Acct. No.

MAP BLOCK
OLD: 2222
NEW: 2222

PAR SUB
011
011 Call No

2222
Map Block Parcel
11

Date	Grantor (From)	Grantee (To)	D.B.	Pg.	Type	W.D. Cons
1/24/91	Recycling, Inc. Interstate Paper	Bradford, Kathryn	1015	51	W	14000
3-1-92	Bradford, Kathryn M.	DAVIS, Patsy D.	1211	40	QC	-0-

City	G.M.D.	L.D.	L.L.	Dimensions	Acreage				
					Return	Deed	Plat	Comp.	Used

Subdivision	Block	Lot	Plat	Bk.	Page
Lake Arrowhead Unit 20A		11	9		138

Brief Legal Description



Name On Return:

Photo	Call No.

22-22		11
Map	Block	Parcel

Name On Deed:

Property Address:

Property Acquired From:

Acquired By:	Deed Will	Approximate Date Acquired:	Recorded Yes No	D.B. Pg.	Size: (Dim. or Ac.)
--------------	-----------	----------------------------	-----------------	----------	---------------------

Bounded By:	N.	S.	E.	W.
-------------	----	----	----	----

Date	Grantor (From)	Grantee (To)	D.B.	Pg.	Type	W.D. Cons.
	D/C	Purcell & Co.	191	1111		
6-27-87	Purcell Co., Inc.	Holt, Lloyd Elmo ^{Eugenia W.}	638	598	WD	96 ⁰⁰
6-14-90	Holt Lloyd Elmo ^{Eugenia W.}	Interstate Paper Recycling, Inc.	877	142	WD	110 ⁰⁰

City	G.M.D.	L.D.	L.L.	Dimensions	Acreage
		22	272		

Subdivision	Block	Lot	Plat Book	Page
UNIT 20A		11	9	138

Brief Legal Description:



Name On Return:	MAP OLD: 2222	BLOCK	PAR 012	SUB	22-22		12
Name On Deed:	NEW: 2222		Photo 012	Call No	Map	Block	Parcel
Property Address:				Property Acquired From:			
Acquired By:	Deed <input type="checkbox"/> Will <input type="checkbox"/>	Approximate Date Acquired:	Recorded Yes <input type="checkbox"/> No <input type="checkbox"/>	D.B. <input type="checkbox"/> Pg. <input type="checkbox"/>	Size: (Dim. or Ac.)		
Bounded By:	N.	S.	E.	W.			

Date	Grantor (From)	Grantee (To)	D.B.	Pg.	Type	W.D. Cons.
	D/C	Purcell & Co.	8			
9-17-85	Purcell Co., Inc	Betty McConnell Spafford Spafford, John B. &	48a	233	WD	105 ⁹⁰

City	G.M.D.	L.D.	L.L.	Dimensions	Acreage				
					Return	Deed	Plat	Comp.	Used
		22	272 305						
Subdivision				Block	Lot	Plat Book	Page		
UNIT 20A					12	9	138		

Brief Legal Description:

1947
1948
1949
1950
1951
1952
1953
1954
1955
1956
1957
1958
1959
1960
1961
1962
1963
1964
1965
1966
1967
1968
1969
1970
1971
1972
1973
1974
1975
1976
1977
1978
1979
1980
1981
1982
1983
1984
1985
1986
1987
1988
1989
1990
1991
1992
1993
1994
1995
1996
1997
1998
1999
2000
2001
2002
2003
2004
2005
2006
2007
2008
2009
2010
2011
2012
2013
2014
2015
2016
2017
2018
2019
2020
2021
2022
2023
2024
2025

1947
1948
1949
1950
1951
1952
1953
1954
1955
1956
1957
1958
1959
1960
1961
1962
1963
1964
1965
1966
1967
1968
1969
1970
1971
1972
1973
1974
1975
1976
1977
1978
1979
1980
1981
1982
1983
1984
1985
1986
1987
1988
1989
1990
1991
1992
1993
1994
1995
1996
1997
1998
1999
2000
2001
2002
2003
2004
2005
2006
2007
2008
2009
2010
2011
2012
2013
2014
2015
2016
2017
2018
2019
2020
2021
2022
2023
2024
2025

1947
1948
1949
1950
1951
1952
1953
1954
1955
1956
1957
1958
1959
1960
1961
1962
1963
1964
1965
1966
1967
1968
1969
1970
1971
1972
1973
1974
1975
1976
1977
1978
1979
1980
1981
1982
1983
1984
1985
1986
1987
1988
1989
1990
1991
1992
1993
1994
1995
1996
1997
1998
1999
2000
2001
2002
2003
2004
2005
2006
2007
2008
2009
2010
2011
2012
2013
2014
2015
2016
2017
2018
2019
2020
2021
2022
2023
2024
2025

Name On Return:	MAP BLOCK	PAR SUB	22-22	13
Name On Deed:	OLD: 2222	013	Map	Block
	NEW: 2222	013		Parcel


Property Address:	Property Acquired From:			
Acquired By: Deed <input type="checkbox"/> Will <input type="checkbox"/>	Approximate Date Acquired:	Recorded Yes <input type="checkbox"/> No <input type="checkbox"/>	D.B. <input type="checkbox"/> Pg. <input type="checkbox"/>	Size: (Dim. or Ac.)
Bounded By:	N.	S.	E.	W.

Date	Grantor (From)	Grantee (To)	D.B.	Pg.	Type	W.D. Cons.
	D/C	PURCELL & CO.	181	RETURN		

City	G.M.D.	L.D.	L.L.	Dimensions	Acreage				
		22	272 305		Return	Deed	Plat	Comp.	Used

Subdivision	Block	Lot	Plat Book	Page
UNIT 20A		13	9	138

Brief Legal Description:



Name On Return:	MAP BLOCK OLD: 2222	PAR SUB 014	22-22		14
Name On Deed:	NEW: 2222	Photo 014	Call No.	Map	Block Parcel

Property Address:	Property Acquired From:				
Acquired By:	Deed Will	Approximate Date Acquired:	Recorded Yes No	D.B. Pg.	Size: (Dim. or Ac.)
Bounded By:	N.	S.	E.	W.	

Date	Grantor (From)	Grantee (To)	D.B.	Pg.	Type	W.D. Cons.
	D/C	Purcell + Co.	96	128		

City	G.M.D.	L.D.	L.L.	Dimensions	Acreage				
		22	272 305		Return	Deed	Plat	Comp.	Used

Subdivision	Block	Lot	Plat Book	Page
UNIT. 20A		14	9	138

Brief Legal Description:

