

Name On Return:	MAP BLOCK PAR SUB OLD: 2216A	001	22-16A		1
Name On Deed:	NEW: 2214	001	Map	Block	Parcel

Property Address:		Property Acquired From:			
Acquired By:	Deed Will <input type="checkbox"/> <input type="checkbox"/>	Approximate Date Acquired:	Recorded Yes <input type="checkbox"/> No <input type="checkbox"/>	D.B. Pg.	Size: (Dim. or Ac.)
Bounded By:	N.	S.	E.	W.	

Date	Grantor (From)	Grantee (To)			D.B.	Pg.	Type	W.D. Cons.			
	D/C	Purcell & Co.			181	return					
City		G.M.D.	L.D.	L.L.	Dimensions		Acreage				
							Return	Deed	Plat	Comp.	Used
Subdivision					Block	Lot	Plat Book	Page			
The Narrows Phase I						1					
Brief Legal Description:											

Q117, JB 1.5

Name On Return:	MAP BLOCK	PAR SUB	22-16A		2
	OLD: 2216A	002			
Name On Deed:	NEW: 2214	Photo	Call No.	Map	Block
		002			Parcel
Property Address:	Property Acquired From:				
Acquired By:	Deed Will	Approximate Date Acquired:	Recorded Yes No	D.B. Pg.	Size: (Dim. or Ac.)
Bounded By:	N.	S.	E.	W.	

Date	Grantor (From)	Grantee (To)	D.B.	Pg.	Type	W.D. Cons.			
	D/C	Purcell & Co.	'81	return					
City	G.M.D.	L.D.	L.L.	Dimensions	Acreage				
					Return	Deed	Plat	Comp.	Used
Subdivision				Block	Lot	Plat Book	Page		
THE NARROWS PHASE I					2				
Brief Legal Description:									

1942

1942

Name On Return:	MAP BLOCK	PAR SUB		
	OLD: 2216A	003		
Name On Deed:	NEW: 2214	003	Photo	Call No.

22-16A		3
Map	Block	Parcel

Property Address:	Property Acquired From:				
Acquired By:	Deed Will	Approximate Date Acquired:	Recorded Yes No	D.B. Pg.	Size (Dim. or Ac.)
Bounded By:	N.	S.	E.	W.	

Date	Grantor (From)	Grantee (To)	D.B.	Pg.	Type	W.D. Cons.
4-15-80	D/C	U.S. Atlantic Corp.	284	865	WD	4.40
11-23-81	U.S. Atlantic Corp.	Mese, John Carl	313	156	WD	69 ⁰⁰

City	G.M.D.	L.D.	L.L.	Dimensions	Acreage				
					Return	Deed	Plat	Comp.	Used
		1							
Subdivision					Block	Lot	Plat Book	Page	
The NARROWS Phase I						3			

Brief Legal Description:

9A 00 0
01

01010

Property Acquired From:	-MAP - BLOCK PAR - SUB -	OLD: 2216A	004
Acct. No.		NEW: 2214	004

22-16A		4
Map	Block	Parcel

Date	Grantor (From)	Grantee (To)	D.B.	Pg.	Type	W.D. Cons
1-10-90	Cheryl King Duvall Duvall, Kenneth W. &	(over) Conerly, Mitt S. Etal	848	307	WD	83 ⁰⁰
8-31-90	Conerly, Mitt S. Etal	(over) Etal Conerly Patricia M.	931	167	WD	0
10-91	(over) Etal Conerly, Patricia M.	(Page 1 - (over) (Etal)) Mann, Jenny C.	1015	2166	WD	2.85

City	G.M.D.	L.D.	L.L.	Dimensions	Acreage				
					Return	Deed	Plat	Comp.	Used

Subdivision	Block	Lot	Plat Bk.	Page
The Narrows Phase I		4	9	148-150

Brief Legal Description

1-10-89

848/207

Duwall, Kenneth W. ; Cheryl King

Duwall

Conerly, Mitt S, William E. Johnson

Daniel J. McBrayer, Michael E. McBrayer,

Luvern Rumboltz ; Norma Jean Rumboltz

* Marynity Deal reference 1/5 interest
to each sibling, but three are to party
; not 5. for the tax purpose transfer
to the above 6 parties.

8-31-90

931/167

Conerly, Mitt S, William R. Johnson,

Daniel J. McBrayer, Michael E. McBrayer,

Luvern Rumboltz ; Norma Jean Rumboltz.

to

Conerly, Patricia M. 1/5 int.

Johnson, William R. 1/5 int.

McBrayer, Daniel J. 1/5 int.

McBrayer, Michael E. 1/5 int.

* Rumboltz, Luvern ; Norma Jean Rumboltz 1/5 int.

* each as to an undivided 1/5 interest

* together as to an undivided 1/5 interest.

Name On Return:

Photo	Call No.

22-16A		4
Map	Block	Parcel

Name On Deed:

Property Address:

Property Acquired From:

Acquired By:	Deed Will	Approximate Date Acquired:	Recorded Yes No	D.B. Pg.	Size: (Dim. or Ac.)
--------------	-----------	----------------------------	-----------------	----------	---------------------

Bounded By:	N.	S.	E.	W.
-------------	----	----	----	----

Date	Grantor (From)	Grantee (To)	D.B.	Pg.	Type	W.D. Cons.
4-15-80	D/C	U.S. Atlantic Corp	284	865	WD	440
8-8-80	U.S. Atlantic Corp. Deborah P.	Brookston, Raymond H. & Cheryl King Duvall	289	700	WD	61.90
9-21-85	Brookston, Raymond H. & Deborah P.	Duvall, Kenneth W. &	483	277	WD	5 ⁰⁰

City	G.M.D.	L.D.	L.L.	Dimensions	Acreage				
					Return	Deed	Plat	Comp.	Used

Subdivision	Block	Lot	Plat Book	Page
THE NARROWS PHASE I		4	9	148-150

Brief Legal Description:

6-91

Book 1015 page 266

Patricia M. Conery

1/5 int.

Jenny E. Mann 1/5 int.

See following:

Margaret Jenny E 1/5 int.

Johnson, William R. 1/5 int. Betty S. Talton 1/31/94

* Mc Brayer, Daniel J. 1/5 int.

Mc Brayer, Michael E. 1/5 int.

~~* Rumboltz, Lavern; Norma Jean Rumboltz 1/5 int.
* call on to on undivided 1/5 int.
* together on to on undivided 1/5 int.~~

* ~~Per 1994 deed~~ 1978/22 ^{From} Rumboltz, Lavern

2 Norma Jean Rumboltz to
Russell Byrne

Property Acquired From: Acct. No.	MAP BLOCK OLD: 2216A NEW: 2214	PAR SUB 005 Photo 005	Call No	22-16A Map	Block	5 Parcel
---	--------------------------------------	--------------------------------	---------	---------------	-------	-------------

Date	Grantor (From)	Grantee (To)	D.B.	Pg.	Type	W.D. Cons
9-24-86	Blairann Hersha, Scott C. &	Janet Jensen, Jeffrey G. &	566	167	WD	115 ⁰⁰
5-26-89	Janet Jensen, Jeffrey G. &	MaryAnn Williams Williams, Howard L. &	795	244	WD	99 ⁰⁰

City	G.M.D.	L.D.	L.L.	Dimensions	Acreage				
					Return	Deed	Plat	Comp.	Used

Subdivision	Block	Lot	Plat Bk.	Page
The NARROWS Phase I		5	9	148- 150

Brief Legal Description

Name On Return:

Photo	Call No.

22-16A		5
Map	Block	Parcel

Name On Deed:

Property Address:

Property Acquired From:

Acquired By:	Deed Will	Approximate Date Acquired:	Recorded Yes No	D.B. Pg.	Size (Dim. or Ac.)
--------------	-----------	----------------------------	-----------------	----------	--------------------

Bounded By:	N.	S.	E.	W.
-------------	----	----	----	----

Date	Grantor (From)	Grantee (To)	D.B.	Pg.	Type	W.D. Cons.
4-15-80	D/C	U.S. Atlantic Corp.	284	865	WD	4.46
9-19-80	U.S. Atlantic Corp.	Hersha, Scott C.	292	165	WD	93.00
10-81	Hersha, Scott C. 1/2 int.	Hersha, Blairann 1/2 int.	312	283	QCD	-0-

City	G.M.D.	L.D.	L.L.	Dimensions	Acreage				
					Return	Deed	Plat	Comp.	Used

Subdivision	Block	Lot	Plat Book	Page
THE NARROWS PHASE I		5		

Brief Legal Description:

NOV 1950

NOV 1950

NOV 1950

NOV 1950

NOV 1950

NOV 1950

NOV 1950

NOV 1950

NOV 1950

NOV 1950

NOV 1950

NOV 1950

NOV 1950

NOV 1950

NOV 1950

NOV 1950

NOV 1950

NOV 1950

NOV 1950

NOV 1950

NOV 1950

QA
DO

10000000000000000000

Name On Return:	MAP BLOCK	PAR SUB	22-16A		6
	OLD: 2216A	006			

Name On Deed:	NEW: 2214	Photo 006	Call No.	Map	Block	Parcel
---------------	-----------	-----------	----------	-----	-------	--------

Property Address:	Property Acquired From:
-------------------	-------------------------

Acquired By:	Deed Will	Approximate Date Acquired:	Recorded Yes No	D.B. Pg.	Size: (Dim. or Ac.)
--------------	-----------	----------------------------	-----------------	----------	---------------------

Bounded By:	N.	S.	E.	W.
-------------	----	----	----	----

Date	Grantor (From)	Grantee (To)	D.B.	Pg.	Type	W.D. Cons.
4-15-80	D/C	U.S. Atlantic Corp	284	865	WD	4.40
9-18-80	U.S. Atlantic Corp.	Proctor, Jack W. Martha S	282	47	WD	9.3.10
1-31-89	Proctor Martha S.	Proctor Jack W.	725	649	QC	—

City	G.M.D.	L.D.	L.L.	Dimensions	Acreage				
					Return	Deed	Plat	Comp.	Used

Subdivision	Block	Lot	Plat Book	Page
The NARROWS PHASE I		6		

Brief Legal Description:

NA
DC

base
NW

Official Use

Name On Return:	MAP BLOCK: OLD: 2216A	PAR SUB: 007	22-16A		7
Name On Deed:	NEW: 2214	Photo 007	Map	Block	Parcel


Property Address: 207 Narrows Loop	Property Acquired From:			
Acquired By: Deed Will	Approximate Date Acquired:	Recorded Yes No	D.B. Pg.	Size: (Dim. or Ac.)
Bounded By: N.	S.	E.	W.	

Date	Grantor (From)	Grantee (To)	D.B.	Pg.	Type	W.D. Cons.
4-15-80	D/C	U.S. Atlantic Corp.	284	865	WD	440
9-17-80	U.S. Atlantic Corp.	Segal, Frederick & Harriet Eleanor S.	292	39	WD	97.80
6-22-89	Segal, Frederick & Harriet Segal	Fronillo, Robert L, Jr	801	316	WD	89.00
	City	G.M.D. L.D. L.L.	Dimensions		Acreage	
			Return	Deed	Plat	Comp. Used
	Subdivision	Block	Lot	Plat Book	Page	
	THE NARROWS PHASE I		7			
Brief Legal Description:						

Property Acquired From:	MAP BLOCK	PAR SUB		
Acct. No.	OLD: 2216A	008		
	NEW: 2214	Photo 008	Call No	
			2210A	8
			Map	Block
				Parcel

Date	Grantor (From)	Grantee (To)	D.B.	Pg.	Type	W.D. Cons
10-26-92	Pudisill, Dwight R.	Haley, Elizabeth M.	1229	120	WD	109 ⁸

City	G.M.D.	L.D.	L.L.	Dimensions	Acreage				
					Return	Deed	Plat	Comp.	Used
Subdivision					Block	Lot	Plat Bk.	Page	
The Narrows Phase T						8	9	148	
Brief Legal Description								150	



Name On Return:

Photo	Call No.

23-16A		8
Map	Block	Parcel

Name On Deed:

Property Address:

Property Acquired From:

Acquired By:	Deed Will	Approximate Date Acquired:	Recorded Yes No	D.B. Pg.	Size: (Dim. or Ac.)
--------------	-----------	----------------------------	-----------------	----------	---------------------

Bounded By:	N.	S.	E.	W.
-------------	----	----	----	----

Date	Grantor (From)	Grantee (To)	D.B.	Pg.	Type	W.D. Cons.
4-15-80	D/C	U.S. Atlantic Corp	284	865	WD	4.40
11-10-80	U.S. Atlantic Corp.	Rudisill, Adela B. Dwight R.	295	157	WD	87.20
1-4-84	Rudisill, Adela B.	Rudisill, Dwight R.	412	634	DCD	-0-

City	G.M.D.	L.D.	L.L.	Dimensions	Acreage				
					Return	Deed	Plat	Comp	Used

Subdivision	Block	Lot	Plat Book	Page
THE NARROWS PHASE I		8	9	148-150

Brief Legal Description:

App. _____
Date _____

APPROVED _____

Name On Return:	MAP BLOCK	PAR SUB	22-16A	9
	OLD: 2216A	009	Map	Block
Name On Deed:	NEW: 2214	Photo Call No		Parcel
		009		
Property Address:	Property Acquired From:			
Acquired By:	Deed Will	Approximate Date Acquired:	Recorded Yes No	D.B. Pg. Size: (Dim. or Ac.)
Bounded By:	N.	S.	E.	W.

Date	Grantor (From)	Grantee (To)	D.B.	Pg.	Type	W.D. Cons.
2-27-81	Teasley, Allen K.	Watts, W. David & Lynn S.	300	140	WD	11 20

City	G.M.D.	L.D.	L.L.	Dimensions	Acreage			
					Return	Deed	Plat	Comp. Used
Subdivision					Block	Lot	Plat Book	Page
The Narrows - Phase I						9		

Brief Legal Description:

Name On Return:

Photo	Call No.

22-16A		9
Map	Block	Parcel

Name On Deed:

Property Address:

Property Acquired From:

Acquired By:	Deed Will	Approximate Date Acquired:	Recorded Yes No	D.B. Pg.	Size: (Dim. or Ac.)
--------------	-----------	----------------------------	-----------------	----------	---------------------

Bounded By:	N.	S.	E.	W.
-------------	----	----	----	----

Date	Grantor (From)	Grantee (To)	D.B.	Pg.	Type	W.D. Cons.
4-15-80	D/C	U.S. Atlantic Corp	284	865	LWD	4.40
9-29-80	U.S. Atlantic Corp.	Teasley, Allen K. & Mulberry, Michael R.	288	689	LWD	8.30
12-8-86	Mulberry, Michael R.	Teasley, Allen K.	297	185	QC.	7.90
	City	G.M.D. L.D. L.L.	Dimensions		Acreage	
			Return	Deed	Plat	Comp. Used
	Subdivision		Block	Lot	Plat Book	Page
	THE NARROWS - PHASE I			9		
Brief Legal Description:						

10A
10B
10C
10D
10E
10F
10G
10H
10I
10J
10K
10L
10M
10N
10O
10P
10Q
10R
10S
10T
10U
10V
10W
10X
10Y
10Z

10A
10B
10C
10D
10E
10F
10G
10H
10I
10J
10K
10L
10M
10N
10O
10P
10Q
10R
10S
10T
10U
10V
10W
10X
10Y
10Z

Name On Return:	MAP BLOCK	PAR SUB		
	OLD: 2216A	010		
Name On Deed:	NEW: 2214	Photo	Call No	
		010		
		22-16A		10
		Map	Block	Parcel

Property Address:	Property Acquired From:
-------------------	-------------------------

Acquired By:	Deed Will	Approximate Date Acquired:	Recorded Yes No	D.B. Pg.	Size: (Dim. or Ac.)
--------------	-----------	----------------------------	-----------------	----------	---------------------

Bounded By:	N.	S.	E.	W.
-------------	----	----	----	----

Date	Grantor (From)	Grantee (To)	D.B.	Pg.	Type	W.D. Cons.
4-15-80	D/C	U.S. Atlantic Corp.	284	865	WD	4 ^{1/2}
11-7-80	U.S. Atlantic Corp. Arthur Lloyd Burns	Martin, Arthur B.L. & Burns, Arthur Lloyd	295	152	WD	98.20
12-19-81	Martin, Arthur B.L. & City	Mary T. Cook, Rod W. & L.L.	314	935	WD	30 ⁰⁰

City	G.M.D.	L.D.	L.L.	Dimensions	Acreage				
					Return	Deed	Plat	Comp.	Used

Subdivision	Block	Lot	Plat Book	Page
THE NARROWS - PHASE I		10		

Brief Legal Description:

Doc. No. 100-100000
App. No. 100-100000
Do. No. 100-100000

100-100000


Property Acquired From:	MAP BLOCK OLD: 2216A	PAR SUB 011	22-16A		11
Acct. No.	NEW: 2214	Photo Call No 011	Map	Block	Parcel

Date	Grantor (From)	Grantee (To)	D.B.	Pg.	Type	W.D. Cons
3-1-86	Shaw, James L.	Alexsy, Karen A.	515	678	WD	-0-
8-21-86	Alexsy, Karen A.	Five Star Capital Corporation	586	367	WD	-0-
6-27-89	Laura S. Shaw Shaw, James L. &	Purchase Corporation	805	228	DUP	82 ⁵⁰
7-11-89	Purchase Corporation	Chemaco, Inc.	805	230	WD	82 ⁵⁰

City	G.M.D.	L.D.	L.L.	Dimensions	Acreage				
					Return	Deed	Plat	Comp.	Used

Subdivision	Block	Lot	Plat Bk.	Page
The ARROWS Phase I		11	9	148-150

Brief Legal Description



Name On Return: _____
 Name On Deed: _____

Photo	Call No.
-------	----------

32-16A		11
Map	Block	Parcel

Property Address: _____ Property Acquired From: _____

Acquired By: Deed Will Approximate Date Acquired: _____ Recorded Yes No D.B. _____ Pg. _____ Size: (Dim. or Ac.) _____

Bounded By: N. _____ S. _____ E. _____ W. _____

Date	Grantor (From)	Grantee (To)	D.B.	Pg.	Type	W.D. Cons.
4-15-80	D/C	U.S. Atlantic Corp	284	865	WD	4.40
9-19-80	U.S. Atlantic Corp	Shaw, James L. & Laura S.	292	170	WD	85.40
8-11-83	Shaw Laura S.	Shaw, James L.	362	422	WD	-0-

City	G.M.D.	L.D.	L.L.	Dimensions	Acreage				
					Return	Deed	Plat	Comp.	Used

Subdivision	Block	Lot	Plat Book	Page
The NARROWS PHASE I		11	9	148-

Brief Legal Description: _____

Address
City
State

Approved Date
Date

By

Description

Name On Return:	MAP: 2216A	BLOCK: 012	PAR: 012	SUB: A	92-16A		12A
Name On Deed:	NEW: 2214		Photo: 012	Cali No.: A	Map	Block	Parcel

Property Address:	Property Acquired From:
-------------------	-------------------------

Acquired By:	Deed Will	Approximate Date Acquired:	Recorded Yes No	D.B. Pg.	Size: (Dim. or Ac.)
--------------	-----------	----------------------------	-----------------	----------	---------------------

Bounded By:	N.	S.	E.	W.
-------------	----	----	----	----

Date	Grantor (From)	Grantee (To)	D.B.	Pg.	Type	W.D. Cons.
3-26-81	Purcell Co/ Inc D/C	Judy G. Bos, Leland R. &	301	573	QCD	5
3-30-92	BOS, Leland R. & Judy G.	& JEANNE H. DUDLEY, GERALD S.	301	471	WD	115 ⁰⁰
			1166	2	WD	104.60

City	G.M.D.	L.D.	L.L.	Dimensions	Acreage				
					Return	Deed	Plat	Comp.	Used

Subdivision	Block	Lot	Plat Book	Page
The NARROWS PHASE I		12A		

Brief Legal Description:

1951
A
D

1951

Name On Return:	MAP OLD: 2216A	BLOCK	PAR 012	SUB B	22-16A		12 B
-----------------	-------------------	-------	------------	----------	--------	--	------

Name On Deed:	NEW: 2214	Photo 012	Call No. B	Map	Block	Parcel
---------------	-----------	--------------	---------------	-----	-------	--------

Property Address:	Property Acquired From:
-------------------	-------------------------

Acquired By:	Deed Will	Approximate Date Acquired:	Recorded Yes No	D.B. Pg.	Size (Dim. or Ac.)
--------------	-----------	----------------------------	-----------------	----------	--------------------

Bounded By:	N.	S.	E.	W.
-------------	----	----	----	----

Date	Grantor (From)	Grantee (To)	D.B.	Pg.	Type	W.D. Cons.
	D/C (Russell Co.)	Parlagreco, Julia W.	296	1	WD	100 ¹⁰
4/10/89	Parlagreco, Charles J.	Parlagreco, Julia W.	286	440	Qc	—

City	G.M.D.	L.D.	L.L.	Dimensions	Acreage				
					Return	Deed	Plat	Comp.	Used

Subdivision	Block	Lot	Plat Book	Page
THE NARROWS PHASE I		12 B		

Brief Legal Description:

[The body of the document contains several paragraphs of text that are extremely faint and illegible due to the quality of the scan. The text appears to be a formal report or document with multiple sections, but the specific content cannot be discerned.]

Property Acquired From:	MAP BLOCK OLD: 2216A	PAR SUB 013	2216A		13
Acct. No.	NEW: -2214	Photo 013	Call No.	Map	Block Parcel

Date	Grantor (From)	Grantee (To)	D.B.	Pg.	Type	W.D. Cons
2-88	Betty S. Roane Spencer & J	Hancock Bank, Trustee	693	212	DOP	90 ⁰⁰
7-1-88	Hancock Bank, Trustee	Purchase Corporation	728	271	WD	—0
7-7-88	Purchase Corporation	Betty T. Mulkey, Donald R. &	728	272	WD	89 ⁰⁰
7-14-89	Betty T. Mulkey, Donald R. &	Chang C. Reed, Michael D. &	806	136	WD	113 ⁵⁰

City	G.M.D.	L.D.	L.L.	Dimensions	Acreage				
					Return	Deed	Plat	Comp.	Used

Subdivision	Block	Lot	Plat Bk.	Page
The Narrows Phase I		13	9	148 150

Brief Legal Description



Name On Return:

Photo	Call No.

22-16A		13
Map	Block	Parcel

Name On Deed:

Property Address:

Property Acquired From:

Acquired By:	Deed Will	Approximate Date Acquired:	Recorded Yes No	D.B. Pg.	Size (Dim. or Ac.)
--------------	-----------	----------------------------	-----------------	----------	--------------------

Bounded By:	N.	S.	E.	W.
-------------	----	----	----	----

Date	Grantor (From)	Grantee (To)	D.B.	Pg.	Type	W.D. Cons.
4-15-80	D/C	U.S. Atlantic Corp.	284	865	WD	4.40
10-17-80	U.S. Atlantic Corp.	Acker, Charles F. + Barbara	293	904	WD	96.40
8-83	Acker, Charles F. + Barbara	Reame, Spencer B. III + Betty J.	365	113	WD	13.50

City	G.M.D.	L.D.	L.L.	Dimensions	Acreage				
					Return	Deed	Plat	Comp.	Used
		22	237						

Subdivision	Block	Lot	Plat Book	Page
THE NARROWS PHASE I		13	9	150

Brief Legal Description:

7

ACA	554
AD	14

nonclassical imp

Name On Return:	MAP OLD: 2216A	BLOCK	PAR 014	SUB	92-16A		14
Name On Deed:	NEW: 2214		Photo 014	Call No	Map	Block	Parcel

Property Address:	Property Acquired From:
-------------------	-------------------------

Acquired By:	Deed Will	Approximate Date Acquired:	Recorded Yes No	D.B. Pg.	Size (Dim. or Ac.)
--------------	-----------	----------------------------	-----------------	----------	--------------------

Bounded By:	N.	S.	E.	W.
-------------	----	----	----	----

Date	Grantor (From)	Grantee (To)	D.B.	Pg.	Type	W.D. Cons.
4-15-80	D/C	U.S. Atlantic Corp.	284	865	WD	4.40
10-2-80	U.S. Atlantic Corp.	Gray, Wm. L. III + Gigi T. Geraldine A. J	292	875	WD	85.00-
8-13-86	GRAY, Gigi T.	Murphy, Richard G. &	555	643	WD	122.90

City	G.M.D.	L.D.	L.L.	Dimensions	Acreage				
					Return	Deed	Plat	Comp.	Used

Subdivision	Block	Lot	Plat Book	Page
THE NARROWS PHASE I		14	9	148-150

Brief Legal Description:

100

100

100

Property Acquired From:	MAP BLOCK PAR SUB OLD: 2216A 015	22-16A		15
Acct. No.	NEW: 2214	015	Call No	Map Block Parcel

Date	Grantor (From)	Grantee (To)	D.B.	Pg.	Type	W.D. Cons
5-29-88	Sherry & Wm. Stethas, John J.	Louise M. Wagner, Clifford E. &	460	433	W	10-00

City	G.M.D.	L.D.	L.L.	Dimensions	Acreage				
					Return	Deed	Plat	Comp.	Used

Subdivision	Block	Lot	Plat Bk.	Page
The Narrows - Phase I		15		

Brief Legal Description



Name On Return:

Photo	Call No.

92-16A		15
Map	Block	Parcel

Name On Deed:

Property Address:

Property Acquired From:

Acquired By:	Deed Will	Approximate Date Acquired:	Recorded Yes No	D.B. Pg.	Size (Dim. or Ac.)
--------------	-----------	----------------------------	-----------------	----------	--------------------

Bounded By:	N.	S.	E.	W.
-------------	----	----	----	----

Date	Grantor (From)	Grantee (To)	D.B.	Pg.	Type	W.D. Cons.
4-15-80	D/C	U.S. Atlantic Corp.	284	865	WD	4.40
10-6-80	U.S. Atlantic Corp.	Enole Edward H. Jr. + Bessie M.	293	177	WD	93.70
7-29-82	Bessie M. Enole Edward H. Jr. +	J. Wm. Jerry Sauls. Stathas John J. + Sherry A. +	326	589	WD	10.40
City		G.M.D.	L.D.	L.L.	Dimensions	Acreage
						Return Deed Plat Comp Used
Subdivision			Block	Lot	Plat Book	Page
THE NARROWS - Phase I				15		
Brief Legal Description:						

1950

Appr	_____
Dec	_____

INFORMATION

Name On Return:	MAP BLOCK OLD: 2216A	PAR SUB 016	22-16A		16
Name On Deed:	NEW: 2214	Plat No. 016	Map	Block	Parcel

Property Address:	Property Acquired From:				
Acquired By:	Deed Will	Approximate Date Acquired:	Recorded Yes No	D.B. Pg.	Size: (Dim. or Ac.)
Bounded By:	N.	S.	E.	W.	

Date	Grantor (From)	Grantee (To)	D.B.	Pg.	Type	W.D. Cons.
4-15-80	D/C	U.S. Atlantic Corp	284	865	WD	440
9-19-80	U.S. Atlantic Corp.	Daniels, James M. & Sandra W.	292	160	WD	97.50
5-15-92	Daniels, James M. & Sandra W.	Batelean Carol F. & Robert W.	1208	184	WD	97.00

City	G.M.D.	L.D.	L.L.	Dimensions	Acreage				
					Return	Deed	Plat	Comp.	Used

Subdivision	Block	Lot	Plat Book	Page
The Narrows Phase I		16		

Brief Legal Description:

1980
1981

ADD

1980
1981

BY

Lead Description

Name On Return:	MAP BLOCK OLD: 2216A	PAR SUB 017	22-16A		19
Name On Deed:	NEW: 2214	Photo 017	Call No.	Map	Block Parcel
Property Address:	Property Acquired From:				
Acquired By:	Deed Will	Approximate Date Acquired:	Recorded Yes No	D.B. Pg.	Size: (Dim. or Ac.)
Bounded By:	N.	S.	E.	W.	

Date	Grantor (From)	Grantee (To)	D.B.	Pg.	Type	W.D. Cons.
	D/C	Purcell & Co.	'81	return		

City	G.M.D.	L.D.	L.L.	Dimensions	Acreage				
					Return	Deed	Plat	Comp.	Used
Subdivision					Block	Lot	Plat Book	Page	
THE NARROWS PHASE I						17			

Brief Legal Description:

Address

Approved Date: _____
By: _____

Item Description

Name On Return:	MAP — BLOCK: OLD: 2216A	PAR — SUB: 018	22-16A		18	
Name On Deed:	NEW: 2214	Photo 018	Co. No	Map	Block	Parcel

Property Address:	Property Acquired From:
-------------------	-------------------------

Acquired By:	Deed Will	Approximate Date Acquired:	Recorded Yes <input checked="" type="checkbox"/> No <input type="checkbox"/>	D.B. — Pg. —	Size: (Dim. or Ac.)
--------------	-----------	----------------------------	--	--------------	---------------------

Bounded By:	N.	S.	E.	W.
-------------	----	----	----	----

Date	Grantor (From)	Grantee (To)	D.B.	Pg.	Type	W.D. Cons.
	<i>DR. COMBES</i>	<i>Stetcell & Co.</i>	181	return		
10/15/94	<i>DR. COMBES</i>	<i>SHELDON, JUDITH K. & CHITTY, FLOYD C. III</i>	1889	107		

City	G.M.D.	L.D.	L.L.	Dimensions	Acreage				
					Return	Deed	Plat	Comp.	Used
<i>19</i>									

Subdivision	Block	Lot	Plat Book	Page
<i>THE NARROWS PHASE II F</i>		18		

Brief Legal Description:

CA

100-1107-10

Property Acquired From:	MAP BLOCK PAR SUB OLD: 2216A 019	22-16A	19
Acct. No.	NEW: 2214	Map	Block Parcel
	Photo 1019		
	Call No		

Date	Grantor (From)	Grantee (To)	D.B.	Pg.	Type	W.D. Cons
1-28-86	Allen, Jane Smart	Brown, Jane Allen	510	627	WD	-0-
11-20-88	Brown, Jane Allen	Chitty, Floyd C. III & Judith K. Sheldon	749	427	WD	9850

City	G.M.D.	L.D.	L.L.	Dimensions	Acreage				
		22	237		Return	Deed	Plat	Comp.	Used

Subdivision	Block	Lot	Plat Bk.	Page
The Narrows Phase I		19	9	148-150

Brief Legal Description: PARCEL 18 COMBINED PER OWNER & 18

TAX ASSESSORS REQUEST: 2/15/99



Name On Return:

Photo	Call No.

22-16 A		19
Map	Block	Parcel

Name On Deed:

Property Address:

Property Acquired From:

Acquired By: Deed Will Approximate Date Acquired: Recorded Yes No D.B. Pg. Size: (Dim. or Ac.)

Bounded By: N. S. E. W.

Rec 3-1-83

Date	Grantor (From)	Grantee (To)	D.B.	Pg.	Type	W.D. Cons.
1-6-80	D/C (Parrell Co.)	Jane A. MacConaugh, Donald C.	394	915	WD	91.30
10-82	MacConaugh, Donald ^{Glenn}	MacConaugh, Jane Allen	341	610	QAD	-0-
8-83	MacConaugh, Jane Allen	Allen, Jane Smart	367	254	QAD	-0-

City	G.M.D.	L.D.	L.L.	Dimensions	Acreage				
					Return	Deed	Plat	Comp	Used

Subdivision	Block	Lot	Plat Book	Page
THE NARROWS PHASE #1		19	9	148-

Brief Legal Description: 150

14

10/10/10

Property
Acquired From:
Acct. No.

MAP BLOCK PAR SUB
 OLD: 2216A 020
 NEW: 2214 Photo Call No
 020

22-16A
 Map Block Parcel
 20

Date	Grantor (From)	Grantee (To)	D.B.	Pg.	Type	W.D. Cons
9/22/91	Sink, James D., M.D.	Dietrich, Richard	1067	347	W	90 th

City	G.M.D.	L.D.	L.L.	Dimensions	Acreage				
					Return	Deed	Plat	Comp.	Used

Subdivision	Block	Lot	Plat Bk.	Page
The Narrows Phase I		20		

Brief Legal Description

The first part of the document discusses the importance of maintaining accurate records of all transactions. It emphasizes that every entry should be supported by a valid receipt or invoice. This not only helps in tracking expenses but also ensures compliance with tax regulations.

In the second section, the author outlines the various methods used to collect and analyze data. This includes both primary and secondary research techniques. The goal is to identify trends and patterns that can inform strategic decision-making.

The third section provides a detailed overview of the company's financial performance over the past year. Key metrics such as revenue growth, profit margins, and operational costs are highlighted. The analysis shows a steady increase in revenue, which is a positive indicator for the company's future prospects.

Finally, the document concludes with a series of recommendations for improving efficiency and reducing costs. These suggestions are based on the findings of the data analysis and are designed to help the company achieve its long-term goals.

Name On Return:

Photo	Call No.

23-16A		20
Map	Block	Parcel

Name On Deed:

Property Address: *220 Narrows Drive*

Property Acquired From:

Acquired By: Deed Will Approximate Date Acquired: Recorded Yes No D.B. Pg. Size: (Dim. or Ac.)

Bounded By: N. S. E. W.

Date	Grantor (From)	Grantee (To)	D.B.	Pg.	Type	W.D. Cons.
4-15-80	D/C	U.S. Atlantic Corp.	284	865	WD	44
9-23-80	U.S. Atlantic Corp.	Hensley, Marble J. + Ruth C.	286	436	WD	91 ¹⁰
7-17-87	Hensley, Marble J. + Ruth C.	Sink, James D.	644	313	WD	102 ⁰⁰

City	G.M.D.	L.D.	L.L.	Dimensions	Acreage				
					Return	Deed	Plat	Comp.	Used

Subdivision	Block	Lot	Plat Book	Page
<i>THE NARROWS PHASE #1</i>		20		

Brief Legal Description:

1941

1941

Property	MAP	BLOCK	PAR.	SUB.
Acquired From:	OLD: 2216A		021	
Acct. No.	NEW: 2214		021	


22-16A		21
Map	Block	Parcel

Date	Grantor (From)	Grantee (To)	D.B.	Pg.	Type	W.D. Cons
2-10-86	Hancock Bank	Purchase Corporation	511	505	WD	-0-
10-19-89	Purchase Corporation	Laura G. Baker Baker, John R. &	828	688	WD	77 ⁰⁰

City	G.M.D.	L.D.	L.L.	Dimensions	Acreage				
					Return	Deed	Plat	Comp.	Used

Subdivision	Block	Lot	Plat Bk.	Page
The Narrows Phase I		21	9	148 150

Brief Legal Description



Name On Return:

Photo	Call No.

22-16A		21
Map	Block	Parcel

Name On Deed:

Property Address:

Property Acquired From:

Acquired By:	Deed Will	Approximate Date Acquired:	Recorded Yes No	D.B. Pg.	Size (Dim. or Ac.)
--------------	-----------	----------------------------	-----------------	----------	--------------------

Bounded By:	N.	S.	E.	W.
-------------	----	----	----	----

Date	Grantor (From)	Grantee (To)	D.B.	Pg.	Type	W.D. Cons.
4-15-80	D/C	U.S. Atlantic Corp.	284	865	WD	4.40
8-6-80	U.S. Atlantic Corp.	Sweetney, Wm P & Lynn A.	289	513	WD	81.20
SKIP						

City	G.M.D.	L.D.	L.L.	Dimensions	Acreage				
					Return	Deed	Plat	Comp.	Used

Subdivision	Block	Lot	Plat Book	Page
THE NARROWS PHASE # 2		21		

Brief Legal Description:

WPA
100

1940

Name On Return:	MAP BLOCK PAR SUB OLD: 2216A 022	22-16A	22
Name On Deed:	NEW: 2214	Map	Block Parcel

Property Address:	Property Acquired From:				
Acquired By:	Deed Will	Approximate Date Acquired:	Recorded Yes No	D.B. Pg.	Size: (Dim. or Ac.)
Bounded By:	N.	S.	E.	W.	

Date	Grantor (From)	Grantee (To)	D.B.	Pg.	Type	W.D. Cons.
4-15-80	D/C	U.S. Atlantic Corp.	284	865	WD	4.40
9-15-80	U.S. Atlantic Corp.	King Mark L.	291	801	WD	91.30
9-21-92	King, Mark L.	Jane B. Dass Dass, James W. &	1291	241	WD	104.00

City	G.M.D.	L.D.	L.L.	Dimensions	Acreage				
					Return	Deed	Plat	Comp.	Used
Subdivision					Block	Lot	Plat Book	Page	
THE NARROWS - PHASE II						22			

Brief Legal Description:

NOA
1001

1001

Property Acquired From:	MAP BLOCK	PAR SUB		
Aeet. No. <i>223 Na Waleska</i>	OLD: 2216A	023		
	NEW: <i>2214</i>	Photo 023	Call No	

<i>22-16A</i>		<i>23</i>
Map	Block	Parcel

Date	Grantor (From)	Grantee (To)	D.B.	Pg.	Type	W.D. Cons					
<i>6-28-91</i>	<i>Hemp, L. Hugh</i>	<i>Gwen L. Zellner Zellner, Michael S.</i>	<i>1020</i>	<i>95</i>	<i>WD</i>	<i>78.05</i>					
City		G.M.D.	L.D.	L.L.	Dimensions		Acreage				
							Return	Deed	Plat	Comp.	Used
Subdivision							Block	Lot	Plat Bk.	Page	
<i>The Narrows Phase I</i>								<i>23</i>			
Brief Legal Description											

Name On Return:

Photo	Call No.

22-16A		23
Map	Block	Parcel

Name On Deed:

Property Address:

Property Acquired From:

Acquired By:	Deed Will	Approximate Date Acquired:	Recorded Yes No	D.B. Pg.	Size: (Dim. or Ac.)
--------------	-----------	----------------------------	-----------------	----------	---------------------

Bounded By:	N.	S.	E.	W.
-------------	----	----	----	----

Date	Grantor (From)	Grantee (To)	D.B.	Pg.	Type	W.D. Cons.				
4-15-80	D/C	U.S. Atlantic Corp.	284	865	WD	4.40				
8-18-80	U.S. Atlantic Corp.	Railey Gerrard W. Jan B.	290	332	WD	79.70				
8-21-85	Jan B. Railey Gerrard W. &	Kemp L. Hugh	547 477	572 252	WD + SD W	80.00				
	City	G.M.D.	L.D.	L.L.	Dimensions	Acreage				
						Return	Deed	Plat	Comp.	Used
	Subdivision		Block	Lot	Plat Book	Page				
	THE NARROWS PHASE # I			23						
Brief Legal Description:										

1954
JAN 15 1954
JAN 15 1954

1954
JAN 15 1954

Property Acquired From:	MAP BLOCK	PAR SUB
Acct. No.	OLD: 2216A	024
	NEW: 2214	Photo Call No
		024


22-16A		24
Map	Block	Parcel

Date	Grantor (From)	Grantee (To)	D.B.	Pg.	Type	W.D. Cons
11-6-90	Puckett, Paul & Joan	Purchase Corporation	929	170	DUP	90 ⁰⁰
3-27-92	PURCHASE Corp.	ANATTEN, Annette J. & James R. &	1176	260	WD	96 ⁰⁰

City	G.M.D.	L.D.	L.L.	Dimensions	Acreage				
					Return	Deed	Plat	Comp.	Used

Subdivision	Block	Lot	Plat Bk.	Page
The Narrows Phase I		24	9	160

Brief Legal Description



Name On Return:

Photo	Call No.

22-16A		24
Map	Block	Parcel

Name On Deed:

Property Address:

Property Acquired From:

Acquired By: Deed Will _____ Approximate Date Acquired: _____ Recorded Yes _____ No _____ D.B. _____ Pg. _____ Size: (Dim. or Ac.) _____

Bounded By: N. _____ S. _____ E. _____ W. _____

Date	Grantor (From)	Grantee (To)	D.B.	Pg.	Type	W.D. Cons.
4-15-80	D/C	U.S. Atlantic Corp.	284	865	WD	4.40

8-22-84	Purcell Co., Inc.	Puckett, Paul & Joan	415	349	WD	112 ⁹⁰
---------	-------------------	----------------------	-----	-----	----	-------------------

City	G.M.D.	L.D.	L.L.	Dimensions	Acreage				
					Return	Deed	Plat	Comp.	Used

Subdivision	Block	Lot	Plat Book	Page
The Narrows Phase II		24	9	148-150

Brief Legal Description:

9 160

10/10/10

10/10/10

10/10/10

10/10/10

10/10/10

10/10/10

10/10/10

10/10/10


10/10/10

10/10/10

Property Acquired From:	MAP	BLOCK	PAR	SUB				
Acct. No.	OLD: 2216A		025	1		22-16A	25	
	NEW: 2214		025			Map	Block	Parcel

Date	Grantor (From)	Grantee (To)	D.B.	Pg.	Type	W.D. Cons
6-87	Darlene Ahrendt, John H. &	Stovall Tire & Marine, Inc	673	183	WD	90 ⁰⁰
8-15-90	Stovall Tire & Marine, Inc	Epstein, Milton M.	859	575	WD	80 ⁰⁰

City	G.M.D.	L.D.	L.L.	Dimensions	Acreage				
					Return	Deed	Plat	Comp.	Used
		22	237						
Subdivision					Block	Lot	Plat Bk.	Page	
The Narrows Phase I						25	9	149	
Brief Legal Description									



Name On Return:
 Name On Deed:

Photo	Call No.

92-16 A		25
Map	Block	Parcel

Property Address: _____ Property Acquired From: _____

Acquired By: Deed Will Approximate Date Acquired: _____ Recorded Yes No D.B. _____ Pg. _____ Size: (Dim. or Ac.) _____

Bounded By: N. _____ S. _____ E. _____ W. _____

Date	Grantor (From)	Grantee (To)	D.B.	Pg.	Type	W.D. Cons.
4-15-80	D/C	U.S. Atlantic Corp.	284	265	WD	4.40
7-31-80	U.S. Atlantic Corp	Miller, Roger O. & Mary Kay	289	396	WD	61.00
4-23-82	Miller, Roger O. & Mary Kay	Ahrendt, John H. & Darlene	320	666	WD	13.00

City	G.M.D.	L.D.	L.L.	Dimensions	Acreage				
					Return	Deed	Plat	Comp.	Used

Subdivision	Block	Lot	Plat Book	Page
THE NARROWS PHASE II		25	9	149

Brief Legal Description:

1954

1954

Name On Return:	MAP BLOCK	PAR SUB			
	OLD: 2216A	026			22-16A
Name On Deed:	NEW: 2214	026	Photo	Cell No.	26
					Map Block Parcel

Property Address:	Property Acquired From:				
Acquired By:	Deed Will	Approximate Date Acquired:	Recorded Yes No	D.B. Pg.	Size (Dim. or Ac.)
Bounded By:	N.	S.	E.	W.	

Date	Grantor (From)	Grantee (To)	D.B.	Pg.	Type	W.D. Cons.
4-15-80	D/C	U.S. Atlantic Corp.	284	865	WD	4.40
8-15-80	U.S. Atlantic Corp.	Ward, Albert H. & Edith	290	184	WD	90.00
3/30/89	Albert & Edith Woods, Charles R. Gail	Carolyn Sue Coalson, John L. Gail	285	485	W	105.00

City	G.M.D.	L.D.	L.L.	Dimensions	Acreage				
					Return	Deed	Plat	Comp.	Used
Subdivision					Block	Lot	Plat Book	Page	
THE NARROWS PHASE #1						26			

Brief Legal Description:

Form 1041
2001
Schedule
E

Property
Address

Apartment 100
1000
Date

10/1/01

10/1/01

10/1/01

Property Acquired From:	MAP BLOCK PAR SUB	22-16A	27
Acct. No.	OLD: 2216A NEW: 2214	027 027	011 No Parcel

Date	Grantor (From)	Grantee (To)	D.B.	Pg.	Type	W.D. Cons
8-84	Norma E. Crews, L. William &	Carol F. Beltran, Frank J. & 1/4 int	417	204	WD	20 ⁰⁰
8-84	Norma E. Crews, L. William & 1/2 int	Roddy, M.W & Audrey & 1/4 int	417	203	WD	20 ⁰⁰
TAX Listed Crews, L. William Etal						
1985	Norma E. 1/4 int, Crews, L. William &	Iris O. 1/4 int, Brown, Robert E. &	444	501	W	2150
9-21-86	Norma E. 1/4 int, Crews, L. William &	(over) Beltran, Frank Etal	568	531	WD	22 ⁵⁰

City	G.M.D.	L.D.	L.L.	Dimensions	Acreage				
					Return	Deed	Plat	Comp.	Used

Subdivision	Block	Lot	Plat Bk.	Page
The Narrows Phase # I		27	9	148-150

Brief Legal Description

J. William Green & Thomas E
to 1/4 int.

Frank Belmont 1/6 int.

Carol Belmont 1/6 int.

Robert Brown 1/6 int.

Lincoln Brown 1/6 int.

~~Mrs. Roberts 1/6 int~~

Audrey Robby ~~1/6 int~~ 1/8 int.

Deed Book 568 page 531
9-21-86

1987 ownership

1994 deed record 4/95
2069/237

From Murray W. Robby estate
to
Audrey S. Robby

Name On Return:

Photo	Call No.

22-16A		27
Map	Block	Parcel

Name On Deed:

Property Address:

Property Acquired From:

Acquired By:	Deed Will	Approximate Date Acquired:	Recorded Yes No	D.B. Pg.	Size (Dim. or Ac.)
--------------	-----------	----------------------------	-----------------	----------	--------------------

Bounded By:	N.	S.	E.	W.
-------------	----	----	----	----

Date	Grantor (From)	Grantee (To)	D.B.	Pg.	Type	W.D. Cons.
4-15-80	D/C	U.S. Atlantic Corp.	284	865	WD	4.40
9-5-80	U.S. Atlantic Corp.	Crews, Wm. C. & Pamela Crews, L. Wm. & Norma E.	291	447	WD	66.50
10-7-82	Crews, William C. & Pamela	Norma E. Crews, L. Williams	417	202	WD	5.00

City	G.M.D.	L.D.	L.L.	Dimensions	Acreage				
					Return	Deed	Plat	Comp.	Used

Subdivision	Block	Lot	Plat Book	Page
THE NARROWS PHASE # I		27	9	148 150

Brief Legal Description:

1985 Ownership

~~Crews, L. William & Norma E. $\frac{1}{4}$ int.
Beltram, Frank J. & Carol F. $\frac{1}{4}$ int.
Roddy, M.W. & Audrey $\frac{1}{4}$ int.
Brown, Robert E. & Tris D. $\frac{1}{4}$ int.~~

Name On Return:	MAP BLOCK PAR SUB OLD: 2216A	028	22-16A		28
Name On Deed:	NEW: 2214	028	Map	Block	Parcel
Property Address:	Property Acquired From:				
Acquired By:	Deed Will	Approximate Date Acquired:	Recorded Yes No	D.B. Pg.	Size: (Dim. or Ac.)
Bounded By:	N.	S.	E.	W.	

Date	Grantor (From)	Grantee (To)	D.B.	Pg.	Type	W.D. Cons.
4-15-80	D/C	U.S. Atlantic Corp.	284	865	WD	4.40
12-11-80	U.S. Atlantic Corp.	Richard A. & Debby M. Gudge, Leonard L. & Betty J.	297	415	WD	63.90
3-10-86	Gudge, Richard A. & Debby M.	Gudge, Leonard L. & Betty J.	588	99	QCD	00 -

City	G.M.D.	L.D.	L.C.	Dimensions	Acreage				
					Return	Deed	Plat	Comp	Used

Subdivision	Block	Lot	Plat Book	Page
THE NARROWS PHASE #1		28	9	148-150

Brief Legal Description:

2010
10/28/10

10/28/10

10/28/10

10/28/10

10/28/10

10/28/10

10/28/10

10/28/10

10/28/10

10/28/10

10/28/10

10/28/10

10/28/10

10/28/10

10/28/10


Property Acquired From:	OLD: 2216A	MAP BLOCK PAR SUB	029				
Acct. No. <i>229 Narrows Corp</i>	NEW: 2214	029.0	Call No	<i>22-16A</i>	Map	Block	Parcel <i>29</i>

Date	Grantor (From)	Grantee (To)	D.B.	Pg.	Type	W.D. Cons
<i>10-22-90</i>	<i>Hancock Bank</i>	<i>Purchase Corporation</i>	<i>963</i>	<i>187</i>	<i>WD</i>	<i>0</i>
<i>2-27-91</i>	<i>Purchase Corporation</i>	<i>Kilburn, William Dale</i>	<i>963</i>	<i>188</i>	<i>WD</i>	<i>47-50</i>

City	G.M.D.	L.D.	L.L.	Dimensions	Acreage				
					Return	Deed	Plat	Comp.	Used

Subdivision	Block	Lot	Plat Bk.	Page
<i>The Narrows Phase I</i>		<i>29</i>		

Brief Legal Description



Name On Return:
 Name On Deed:

Photo	Call No.

22-16A		29
Map	Block	Parcel

Property Address: _____ Property Acquired From: _____

Acquired By: Deed Will Approximate Date Acquired: _____ Recorded Yes No D.B. _____ Pg. _____ Size: (Dim. or Ac.) _____

Bounded By: N. _____ S. _____ E. _____ W. _____

Date	Grantor (From)	Grantee (To)	D.B.	Pg.	Type	W.D. Cons.		
4-15-80	D/C	U.S. Atlantic Corp.	284	865	WD	4.40		
10-1-81	U.S. Atlantic Corp.	Martha J. Banner Edsel M. &	311	331	WD	76 ⁹⁰		
10-15-90	Martha J. Banner Edsel M. &	Hancock Bank Trustee	878	73	DUP	35 ⁰⁰		
City		G.M.D.	L.D.	L.L.	Dimensions	Acreage		
						Return Deed Plat Comp Used		
Subdivision					Block	Lot	Plat Book	Page
THE NARROWS PARSEL # I						29		
Brief Legal Description:								

100-100000-100000

100-100000-100000

100-100000-100000

100-100000-100000

Property
Acquired From:
Acct. No.

MAP BLOCK PAR SUB
 OLD: 2216A 030
 NEW: 2214 030

22-16A 30
 Map Block Parcel

Date	Grantor (From)	Grantee (To)	D.B.	Pg.	Type	W.D.Cons
1-1-84	Prestige Resorts, Inc.	Pettee, Roger C.	389	359	QCD	-0-
9-3-86	Pettee, Roger C.	Phillips, Thomas W. ^{Roger C. Pettee}	579	299	WD	-0-
6-14-90	California Federal ^{Bank}	Hollis, Hugh L. ^{Margaret S.}	878	653	WD	47 ⁰⁰

City	G.M.D.	L.D.	L.L.	Dimensions	Acreage				
					Return	Deed	Plat	Comp.	Used

Subdivision	Block	Lot	Plat Bk.	Page
The Narrows Phase I		30	9	148 ³ 149

Brief Legal Description

Name On Return:

Photo	Call No.

22-16 A		30
Map	Block	Parcel

Name On Deed:

Property Address:

Property Acquired From:

Acquired By: Deed Will Approximate Date Acquired: Recorded Yes No D.B. Pg. Size: (Dim. or Ac.)

Bounded By: N. S. E. W.

Date	Grantor (From)	Grantee (To)	D.B.	Pg.	Type	W.D. Cons.
4-15-80	D/C	U.S. Atlantic Corp.	284	865	WD	4.40
12-11-81	U.S. Atlantic Corp.	Fanaco, Carl G.	314	950	WD	76 ⁹⁰
12-1-81	Fanaco, Carl G.	Prestige Resorts Inc.	316	892	DCD	-0-

City	G.M.D.	L.D.	LL	Dimensions	Acreage				
					Return	Deed	Plat	Comp.	Used

Subdivision	Block	Lot	Plat Book	Page
THE NARROWS PHASE # I		30	9	148 ³ 149

Brief Legal Description:

1954
1955
1956
1957
1958
1959
1960
1961
1962
1963
1964
1965
1966
1967
1968
1969
1970
1971
1972
1973
1974
1975
1976
1977
1978
1979
1980
1981
1982
1983
1984
1985
1986
1987
1988
1989
1990
1991
1992
1993
1994
1995
1996
1997
1998
1999
2000
2001
2002
2003
2004
2005
2006
2007
2008
2009
2010
2011
2012
2013
2014
2015
2016
2017
2018
2019
2020
2021
2022
2023
2024
2025

1964 1965 1966 1967 1968 1969 1970 1971 1972 1973 1974 1975 1976 1977 1978 1979 1980 1981 1982 1983 1984 1985 1986 1987 1988 1989 1990 1991 1992 1993 1994 1995 1996 1997 1998 1999 2000 2001 2002 2003 2004 2005 2006 2007 2008 2009 2010 2011 2012 2013 2014 2015 2016 2017 2018 2019 2020 2021 2022 2023 2024 2025

1964 1965 1966 1967 1968 1969 1970 1971 1972 1973 1974 1975 1976 1977 1978 1979 1980 1981 1982 1983 1984 1985 1986 1987 1988 1989 1990 1991 1992 1993 1994 1995 1996 1997 1998 1999 2000 2001 2002 2003 2004 2005 2006 2007 2008 2009 2010 2011 2012 2013 2014 2015 2016 2017 2018 2019 2020 2021 2022 2023 2024 2025

MAP BLOCK PAR SUB

OLD: 2216A

031

22-16A

31

Property
Acquired From:
Acct. No.

NEW: 2214

031

Map

Block

Parcel

Date	Grantor (From)	Grantee (To)	D.B.	Pg.	Type	W.D. Cons
1-1-84	Prestige Resorts, Inc.	Pettee, Roger C.	495 389	17 356	QCD QCD	-0- -0-
1-8-86	Pettee, Roger C.	Heath, Teddy Byron	505 503	305 313	QCD WD	-0- 1 ⁰⁰
6-30-87	Heath, Teddy Byron	Pettee, Roger C.	644	129	WD	75 ⁰⁰
1/9/89	Pettee, Roger C.	Knoll, Michael Paul	766	68	W	-

City	G.M.D.	L.D.	L.L.	Dimensions	Acreage				
					Return	Deed	Plat	Comp.	Used
Subdivision					Block	Lot	Plat Bk.	Page	
The Narrows Phase I						31	9	148- 150	
Brief Legal Description									

1950
1951
1952
1953
1954
1955
1956
1957
1958
1959
1960

Name On Return:

Photo	Call No.

22-16A		31
Map	Block	Parcel

Name On Deed:


Property Address:

Property Acquired From:

Acquired By:	Deed Will	Approximate Date Acquired:	Recorded Yes No	D.B. Pg.	Size: (Dim. or Ac.)
--------------	-----------	----------------------------	-----------------	----------	---------------------

Bounded By:	N.	S.	E.	W.
-------------	----	----	----	----

Date	Grantor (From)		Grantee (To)			D.B.	Pg.	Type	W.D. Cons.
4-15-80	D/C		U.S. Atlantic Corp.			284	865	WD	440
12-19-81	U.S. Atlantic Corp.		Pettee, Roger C.			314	942	WD	76 ⁹⁰
12-81	Pettee, Roger C.		Prestige Resorts, Inc.			316	891	QCD	-0-
City		G.M.D.	L.D.	LL.	Dimensions	Acreage			
						Return	Deed	Plat	Comp. Used
Subdivision					Block	Lot	Plat Book	Page	
THE NARROWS PHASE # I						31	9	148-150	
Brief Legal Description:									



	MAP	BLOCK	PAR	SUB			
Property	OLD: 2216A		032				
Acquired From:							
Acct. No.	NEW: 2214		032			22-16A	32
						Map	Block
							Parcel

Date	Grantor (From)	Grantee (To)	D.B.	Pg.	Type	W.D. Cons		
1-5-87	Hancock Bank, Trustee	Purchase Corporation	598	324	WD	0		
11-28-89	Purchase Corporation	Buss, E. William	838	89	WD	45 ⁰⁰		
9-6-91	Buss, E. William	Patricia M ^c Graw Crankshaw, Larry	1054	175	WD	45 ⁰⁰		
City		G.M.D.	L.D.	L.L.	Dimensions	Acreage		
						Return		
			22	237		Deed		
						Plat		
						Comp.		
						Used		
Subdivision					Block	Lot	Plat Bk.	Page
The Narrows Phase I						32	9	148- 150
Brief Legal Description								

11

Name On Return:

Photo	Call No.

22-16A		32
Map	Block	Parcel

Name On Deed:

Property Address:

Property Acquired From:

Acquired By: Deed Will Approximate Date Acquired: Recorded Yes No D.B. Pg. Size: (Dim. or Ac.)

Bounded By: N. S. E. W.

Date	Grantor (From)	Grantee (To)	D.B.	Pg.	Type	W.D. Cons.
4-15-80	D/C	U.S. Atlantic Corp.	284	265	WD	4.40


9-29-80	U.S. Atlantic Corp.	Barron, Madison Wiley	294	519	WD	77.50
---------	---------------------	-----------------------	-----	-----	----	-------

4-10-86	Barron, Madison Wiley	Hancock Bank Trustee	526	258	DUP	80.00
---------	-----------------------	----------------------	-----	-----	-----	-------

City	G.M.D.	L.D.	L.L.	Dimensions	Acreage				
					Return	Deed	Plat	Comp.	Used
		22	237						

Subdivision	Block	Lot	Plat Book	Page
THE NARROWS PHASE # I		32	9	148-150

Brief Legal Description:



Property Acquired From:	MAP BLOCK PAR SUB OLD: 2216A 033	22-16A Map	Block	33 Parcel
Acct. No.	NEW: 2214 Photo Call No 033			

Date	Grantor (From)	Grantee (To)	D.B.	Pg.	Type	W.D. Cons
3-31-88	Hancock Bank ^{Trustee}	MGIC Real Estate Servicing Corporation	733	1	WO	5950
4-5-90	MGIC Real Estate	Beach, Stephen W. & Leslie W. Frongillo, Robert L., Jr. & Eleanor S. Frongillo				1863/184 45 ^e
11/25/92	Eleanor S. Frongillo, Robert L.	Beach, Stephen & Leslie W.	1343	2	ACD	-0-

City	G.M.D.	L.D.	L.L.	Dimensions	Acreage				
		22	237		Return	Deed	Plat	Comp.	Used
Subdivision					Block	Lot	Plat	Bk.	Page
The Narrows Phase # I						33		9	148-150
Brief Legal Description									



Name On Return:

Photo	Call No.

22-16A		33
Map	Block	Parcel

Name On Deed:

Property Address:

Property Acquired From:

Acquired By:	Deed Will	Approximate Date Acquired:	Recorded Yes No	D.B. Pg.	Size: (Dim. or Ac.)
--------------	-----------	----------------------------	-----------------	----------	---------------------


Bounded By:	N.	S.	E.	W.
-------------	----	----	----	----

Date	Grantor (From)	Grantee (To)	D.B.	Pg.	Type	W.D. Cons.
4-15-80	D/C	U.S. Atlantic Corp.	284	865	WD	4/40
9-12-80	U.S. Atlantic Corp.	Simmons, Jim W. & Patricia J.	291	739	WD	70.20
1-6-88	Simmons, Jim & Patricia	Hanover Bank Trustee	688	163	DUP	70.00

City	G.M.D.	L.D.	L.L.	Dimensions	Acreage				
					Return	Deed	Plat	Comp.	Used

Subdivision	Block	Lot	Plat Book	Page
THE NARROWS PHASE # I		33		

Brief Legal Description:



Property Acquired From:	MAP BLOCK PAR SUB OLD: 2216A 034	22-16A		34
Acct. No.	NEW: 2214	Map	Block	Parcel
		034	Call No	

Date	Grantor (From)	Grantee (To)	D.B.	Pg.	Type	W.D. Cons			
3-11-92	LUCHIN, DENNIS P.	LAUGHRIDGE, DONNA S.	1163	73	WD	46.00			
City	G.M.D.	L.D.	L.L.	Dimensions	Acreage				
					Return	Deed	Plat	Comp.	Used
Subdivision					Block	Lot	Plat Bk.	Page	
THE NARROWS PHASE I						34			
Brief Legal Description									

Name On Return:

Photo	Call No.

22-16A
 22-16A
 34
 Map Block Parcel

Name On Deed:

Property Address:

Property Acquired From:

Acquired By: Deed Will _____ Approximate Date Acquired: Recorded Yes ___ No ___ D.B. ___ Pg. ___ Size: (Dim. or Ac.)

Bounded By: N. S. E. W.

Date	Grantor (From)	Grantee (To)	D.B.	Pg.	Type	W.D. Cons.
4-15-80	D/C	U.S. Atlantic Corp	281	265	WD	440


8-29-80	U.S. Atlantic Corp.	Luchin, Dennis P. + Campbell, James C.	211	218	WD	70.90
---------	---------------------	--	-----	-----	----	-------

10-82	Campbell, James	Luchin, Dennis P.	333	94	WD	0-
-------	-----------------	-------------------	-----	----	----	----

City	G.M.D.	L.D.	LL.	Dimensions	Acreage				
					Return	Deed	Plat	Comp.	Used

Subdivision	Block	Lot	Plat Book	Page
THE NARROWS PHASE III		34		

Brief Legal Description:



Property	MAP BLOCK PAR SUB			
Acquired From:	OLD: 2216A	035		
Acct. No. 235 Na	NEW: 221400P	035 to	Call No	
		22-16A		35
		Map	Block	Parcel

Date	Grantor (From)	Grantee (To)	D.B.	Pg.	Type	W.D. Cons
10-26-89	Purchase Corporation	Susan T. Dakes Les. A. ?	834	236	WD	50 ⁰⁰

City	G.M.D.	L.D.	L.L.	Dimensions	Acreage				
					Return	Deed	Plat	Comp.	Used

Subdivision	Block	Lot	Plat Bk.	Page
The Narrows Phase I		35	9	148- 150

Brief Legal Description



Name On Return:

Photo Call No.

22-16A 35
Map Block Parcel

Name On Deed:

Property Address:

Property Acquired From:

Acquired By: Deed Will: Approximate Date Acquired: Recorded Yes No: D.B. Pg.: Size: (Dim. or Ac.)


Bounded By: N. S. E. W.

Date	Grantor (From)	Grantee (To)	D.B.	Pg.	Type	W.D. Cons.
7-15-81	Purchase Corporation	U.S. Atlantic Corporation	308	156	WD	-0-
7-30-81	U.S. Atlantic Corp.	Geddes, Edward T.	308	157	WD	79 ⁹⁰
7-20-82	Geddes, Edward T.	Purchase Corporation	326	285	WD	79 ⁹⁰

City	G.M.D.	L.D.	L.L.	Dimensions	Acreage				
					Return	Deed	Plat	Comp.	Used

Subdivision: The Narrows Phase I Block: 35 Plat Book: Page:

Brief Legal Description:



Name On Return:

Photo	Call No.

22-16A		35
Map	Block	Parcel

Name On Deed:

Property Address:

Property Acquired From:

Acquired By:	Deed _____ Will _____	Approximate Date Acquired:	Recorded Yes _____ No _____	D.B. _____ Pg. _____	Size: (Dim. or Ac.)
--------------	-----------------------	----------------------------	-----------------------------	----------------------	---------------------

Bounded By:	N.	S.	E.	W.
-------------	----	----	----	----

Date	Grantor (From)	Grantee (To)	D.B.	Pg.	Type	W.D. Cons.				
4-15-80	D/C	U.S. Atlantic Corp.	284	865	WD	4 ⁴⁰				
8-22-80	U.S. Atlantic Corp.	Stauffer, Larry R. & Evelyn	290	653	WD	69 ⁹⁰				
4-27-81	Stauffer, Larry R. & Evelyn	Purchase Corporation	303	273	DuP	74 ⁹⁰				
	City	G.M.D.	L.D.	L.L.	Dimensions	Acreage				
						Return	Deed	Plat	Comp.	Used
	Subdivision		Block	Lot	Plat Book	Page				
	THE NARROWS PHASE # I			35						

Brief Legal Description:

The first part of the document discusses the importance of maintaining accurate records of all transactions. It emphasizes that every entry should be supported by a valid receipt or invoice. This ensures transparency and allows for easy verification of the data.

In the second section, the author outlines the various methods used to collect and analyze the data. This includes both manual and automated processes. The goal is to ensure that the information is both reliable and up-to-date.

The third section provides a detailed breakdown of the results. It shows that there has been a significant increase in sales over the period covered. This is attributed to several factors, including improved marketing strategies and better customer service.

Finally, the document concludes with a series of recommendations for future actions. It suggests that the company should continue to invest in research and development to stay ahead of the competition. Additionally, it recommends regular audits to ensure ongoing compliance with all relevant regulations.

Name On Return:	MAP BLOCK	PAR - SUB	22-16A		36
	OLD: 2216A	036			
Name On Deed:	NEW: 2214	036	Map	Block	Parcel

Property Address: <i>236 Narrows Loop</i>	Property Acquired From:
---	-------------------------

Acquired By:	Deed Will	Approximate Date Acquired:	Recorded Yes No	D.B. Pg.	Size (Dim. or Ac.)
--------------	-----------	----------------------------	-----------------	----------	--------------------


Bounded By:	N.	S.	E.	W.
-------------	----	----	----	----

Date	Grantor (From)	Grantee (To)	D.B.	Pg.	Type	W.D. Cons.
4-15-80	D/C	U.S. Atlantic Corp	284	865	WD	4.40
8-22-80	U.S. Atlantic Corp	Harmon, Jerry H.	290	765	WD	69. ⁹⁰
6-5-86	Harmon, Jerry H. 1/2 int.	HARMON, Sue W. 1/2 int.	544	335	WD	-0-

City	G.M.D.	L.D.	L.L.	Dimensions	Acreage				
					Return	Deed	Plat	Comp.	Used

Subdivision	Block	Lot	Plat Book	Page
<i>THE NARROWS PHASE I</i>		36		

Brief Legal Description:



Property
Acquired From:
Acct. No.

MAP BLOCK PAR SUB
OLD: 2216A
NEW: 2214

037
Photo Call No
037

22-16A
Map Block Parcel
37

Date	Grantor (From)	Grantee (To)	D.B.	Pg.	Type	W.D. Cons
12-28-89	Purchase Corporation	Burton, Brent	842	606	WD	43 ⁶⁰

City	G.M.D.	L.D.	L.L.	Dimensions	Acreage				
					Return	Deed	Plat	Comp.	Used

Subdivision	Block	Lot	Plat Bk.	Page
The Narrows Phase #1		37		

Brief Legal Description



Name On Return: _____
 Name On Deed: _____

Photo	Call No.

22-16A		37
Map	Block	Parcel

Property Address: _____ Property Acquired From: _____

Acquired By: Deed Will Approximate Date Acquired: _____ Recorded Yes No D.B. _____ Pg. _____ Size: (Dim. or Ac.) _____

Bounded By: N. _____ S. _____ E. _____ W. _____

Date	Grantor (From)	Grantee (To)	D.B.	Pg.	Type	W.D. Cons.
4-15-80	D/C	U.S. Atlantic Corp.	284	865	WD	440
8-22-80	U.S. Atlantic Corp.	Trentanelli, John J. & Jackie L.	290	658	WD	79.10
9-80	Trentanelli, John J. & Jackie	Purchase Corp.	331	308	WD	-0

City	G.M.D.	L.D.	L.L.	Dimensions	Acreage				
					Return	Deed	Plat	Comp.	Used

Subdivision	Block	Lot	Plat Book	Page
THE NARROWS PHASE # I		37		

Brief Legal Description: _____

NO. 10134

APR 1958

1000

1000

1000

1000

APR 1958

1000

1000

1000

APR 1958

1000

1000

Name On Return:	MAP BLOCK	PAR SUB		
	OLD: 2216A	038		
Name On Deed:	NEW: 2214	Photo	Call No.	
		038		
		22-16A		38
		Map	Block	Parcel

Property Address:	Property Acquired From:
-------------------	-------------------------

Acquired By:	Deed Will	Approximate Date Acquired:	Recorded Yes No	D.B. Pg.	Size: (Dim. or Ac.)
Bounded By:	N.	S.	E.	W.	

Date	Grantor (From)	Grantee (To)	D.B.	Pg.	Type	W.D. Cons.
	D/C	Purcell & Co.	'81	return		
4-4-83	Purcell Co., Inc.	Bell, Ron H.	347	428	WD	79 ⁹⁰

City	G.M.D.	L.D.	L.L.	Dimensions	Acreage				
					Return	Deed	Plat	Comp.	Used

Subdivision	Block	Lot	Plat Book	Page
THE NARROWS PHASE II		38	9	148

Brief Legal Description:	150
--------------------------	-----

10-10-54
10-10-54
10-10-54
10-10-54

10-10-54
10-10-54
10-10-54

10-10-54
10-10-54

Name On Return:	MAP BLOCK PAR SUB OLD: 2216A 039	22-16A		39	
Name On Deed:	NEW: 2214	039	Map	Block	Parcel

Property Address:	Property Acquired From:
-------------------	-------------------------

Acquired By:	Deed Will	Approximate Date Acquired:	Recorded Yes No	D.B. Pg.	Size: (Dim. or Ac.)
--------------	-----------	----------------------------	-----------------	----------	---------------------

Bounded By:	N.	S.	E.	W.
-------------	----	----	----	----

Date	Grantor (From)	Grantee (To)	D.B.	Pg.	Type	W.D. Cons.
	D/c	Purcell & Co.	81	return		
5-30-83	Purcell Co., Inc.	Leigh M. Hay, William M. &	352	581	WD	7990

City	G.M.D.	L.D.	L.L.	Dimensions	Acreage				
					Return	Deed	Plat	Comp.	Used

Subdivision	Block	Lot	Plat Book	Page
THE NARROWS PHASE II		39		

Brief Legal Description:

SECRET
CONFIDENTIAL

[The main body of the document contains several paragraphs of text that are extremely faint and illegible due to the quality of the scan. The text appears to be organized into a structured format, possibly a report or a set of instructions, but the specific content cannot be discerned.]

SECRET
CONFIDENTIAL

Property Acquired From:	MAP: 2216A	BLOCK: 040	PAR: 040	SUB:	22-16A		40
Acct. No.:	NEW: 2-214		Photo: 040	Call No:	Map	Block	Parcel

Date	Grantor (From)	Grantee (To)	D.B.	Pg.	Type	W.D. Cons
7-1-88	Hancock Bank Trustee	MGIC Real Estate Servicing Corp.	736	481	WD	61 ⁹⁰
7-10-89	MGIC Real Estate Servicing Corp.	Cheryl C. Harcharic, John A. &	806	33	WD	59 ⁰⁰

City	G.M.D.	L.D.	L.L.	Dimensions	Acreage				
		22	237		Return	Deed	Plat	Comp.	Used

Subdivision	Block	Lot	Plat	BK.	Page
The Narrows Phase II		40	9		160

Brief Legal Description



Name On Return:
 Name On Deed:

Photo Call No.

22-16 A 40
 Map Block Parcel

Property Address:

Property Acquired From:

Acquired By: Deed Will Approximate Date Acquired: Recorded Yes No D.B. Pg. Size: (Dim. or Ac.)

Bounded By: N. S. E. W.

Date	Grantor (From)	Grantee (To)	D.B.	Pg.	Type	W.D. Cons.					
	D/C	Purcell & Co.	81	return							
8-22-84	Purcell Co., Inc	Campeau, James J. II	415	331	WD	76 ⁶⁰					
3-3-88	Campeau, James J. II	Hancock Bank Trustee	697	540	DUP	160 ⁰⁰					
City		G.M.D.	L.D.	L.L.	Dimensions		Acreage				
							Return	Deed	Plat	Comp.	Used
Subdivision						Block	Lot	Plat Book	Page		
The NARROWS PHASE II							40	9	148-150		
Brief Legal Description:											
9 160											

10-10-1950

10-10-1950

10-10-1950

10-10-1950

10-10-1950

10-10-1950

10-10-1950

10-10-1950

10-10-1950

10-10-1950

10-10-1950

10-10-1950

10-10-1950

10-10-1950

10-10-1950

10-10-1950

10-10-1950


10-10-1950

10-10-1950

Name On Return:	MAP BLOCK	PAR SUB	22-16 A		41
	OLD: 2216A	041	Map	Block	Parcel
Name On Deed:	NEW: 2214	Photo 041	Call No.		
Property Address:	Property Acquired From:				
Acquired By:	Deed <input type="checkbox"/> Will <input type="checkbox"/>	Approximate Date Acquired:	Recorded Yes <input type="checkbox"/> No <input type="checkbox"/>	D.B. <input type="checkbox"/> Pg. <input type="checkbox"/>	Size: (Dim. or Ac.)
Bounded By:	N.	S.	E.	W.	

Date	Grantor (From)	Grantee (To)	D.B.	Pg.	Type	W.D. Cons.
	D/C	Purcell & Co.	181	return		
3-17-84	Purcell Co., Inc.	Rosemarie Engel, Frederico &	392	13	WD	82 ⁹⁰

City	G.M.D.	L.D.	L.L.	Dimensions	Acreage				
					Return	Deed	Plat	Comp.	Used
Subdivision					Block	Lot	Plat Book	Page	
THE MARROWS PHASE II						41	9	148-150	
Brief Legal Description:							9-160		



Name On Return:	MAP BLOCK	PAR SUB	22-16A	42
	OLD: 2216A	042		
Name On Deed:	NEW: 2214	Photo	Call No.	
		042		
Property Address:	Property Acquired From:			
Acquired By:	Deed Will	Approximate Date Acquired:	Recorded Yes No	D.B. Pg. Size (Dim. or Ac.)
Bounded By:	N.	S.	E.	W.

Date	Grantor (From)	Grantee (To)	D.B.	Pg.	Type	W.D. Cons.
	D/C	Purcell & Co.	181	return		
11-30-84	Purcell Co. Inc.	Jeanette T. Rice William L. & Nancy S. Cohn, Randy Allan &	430 434	232 133	WD RWD	88 ⁶⁰ 88 ⁶⁰
11-22-88	Rice William L. & Jeanette		256	15	W	73 ⁰⁰

City	G.M.D.	L.D.	LL	Dimensions	Acreage				
					Return	Deed	Plat	Comp.	Used

Subdivision	Block	Lot	Plat Book	Page
THE NARROWS PHASE II		42	9	148-150

Brief Legal Description:

9 160

[The page contains extremely faint and illegible text, likely bleed-through from the reverse side of the document. The text is arranged in several horizontal lines across the page, but the characters are too light to be transcribed accurately.]

Name On Return:	MAP BLOCK	PAR SUB	22-16A		43
	OLD: 2216A	043			
Name On Deed:	NEW: 2214	Photo	Call No.	Map	Block
		043			Parcel
Property Address:	Property Acquired From:				
Acquired By:	Deed Will	Approximate Date Acquired:	Recorded Yes No	D.B. Pg.	Size: (Dim. or Ac.)
Bounded By:	N.	S.	E.	W.	

Date	Grantor (From)	Grantee (To)				D.B.	Pg.	Type	W.D. Cons.	
	D/C	Purcell & Co.				81	return			
3-30-84	Purcell Co, Inc	MARIE F. Strickland James I.;				392	38	WD	90 ⁹⁰	
12-6-88	Marie F. Strickland James I.;	Joan C. Mailloux Norman R.;				688	51	W	81 ⁹⁰	
City		G.M.D.	L.D.	L.L.	Dimensions	Acreage				
						Return	Deed	Plat	Comp.	Used
Subdivision						Block	Lot	Plat Book	Page	
THE NARROWS PHASE II							43	9	148-	
Brief Legal Description:									150	
									9 - 160	

10-10-66

10-10-66

10-10-66

10-10-66

10-10-66

10-10-66

10-10-66

10-10-66

10-10-66

MAP	BLOCK	PAR	SUB
OLD: 2216A		044	
NEW: 2214		044 ^o	Call No

Property
Acquired From:
Acct. No.

22-16A		44
Map	Block	Parcel

Date	Grantor (From)	Grantee (To)	D.B.	Pg.	Type	W.D.Cons
5-26-89	Hancock Bank, Trustee	Purchase Corporation	815	671	WD	0
5-26-89	Purchase Corporation	Carol M. Craig, Douglas A. &	815	672	WD	60 ⁰⁰

City	G.M.D.	L.D.	L.L.	Dimensions	Acreage				
					Return	Deed	Plat	Comp.	Used

Subdivision	Block	Lot	Plat	Bk.	Page
The Narrows Phase II		44	9		148- 156- 160

Brief Legal Description



Name On Return:
 Name On Deed:

Photo	Call No.

22-16A		44
Map	Block	Parcel

Property Address: _____ Property Acquired From: _____

Acquired By: Deed _____ Will _____ Approximate Date Acquired: _____ Recorded Yes _____ No _____ D.B. _____ Pg. _____ Size: (Dim. or Ac.) _____

Bounded By: N. _____ S. _____ E. _____ W. _____

Date	Grantor (From)	Grantee (To)	D.B.	Pg.	Type	W.D. Cons.
	D/C	Purcell & Co.	'81	return		
12-19-83	Purcell Co. Inc.	Judith H. Goodheart, Roger D. &	379	407	GCV	
			378	62	WD	85.90
11-1-88	Goodheart, Judith H. Roger D. &	Hancock Bank, Trustee	767	219	DUP	79 ⁰⁰
	City	G.M.D.	L.D.	L.L.	Dimensions	Acreage
						Return Deed Plat Comp Used
	Subdivision	Block	Lot	Plat Book	Page	
	THE NARROWS PHASE II		44	9		148 150 160
Brief Legal Description:						

1000

1000

1000

1000

1000

1000

1000

1000

1000

1000

1000

1000

1000

1000

1000

1000

1000

1000

1000

1000

1000

1000

1000

1000

1000

1000

1000

1000

1000

1000

1000

1000

Name On Re: n:	MAP BLOCK	PAR SUB		
	OLD: 2216A	045		
Name On Deed:	NEW: 2214	Photo 045	Call No.	

2216A		45
Map	Block	Parcel

Property Address:	Property Acquired From:
-------------------	-------------------------


Acquired By:	Deed Will	Approximate Date Acquired:	Recorded Yes No	D.B. Pg.	Size: (Dim. or Ac.)
Bounded By:	N.	S.	E.	W.	

Date	Grantor (From)	Grantee (To)	D.B.	Pg.	Type	W.D. Cons.
	D/C	Purcell & Co.	'81	return		
12-83 8-83	Purcell Company	Angela D. Kramlich, Kenneth R.	379 367	404 72	QCD WD	2700 94.
3-86	Kramlich, Kenneth R.	Kramlich Angela D	550	279	QCD	-0-

L.D.	LL.	Dimensions	Acreage				
			Return	Deed	Plat	Comp.	Used
	22	237					

Subdivision	Block	Lot	Plat Book	Page
The NARROWS PHASE II		45	9	160

Brief Legal Description:



Property Acquired From:
Acct. No.:

Photo	Call No
-------	---------

22-16A		45
Map	Block	Parcel

Date	Grantor (From)	Grantee (To)	D.B.	Pg.	Type	W.D. Cons
9-15-87	Kramlich, Angela D.	Fleet Finance, Inc.	664	525	PCO	0-
3-15-88	Fleet Finance, Inc.	Glenda Hinton, Frank B. III	697	638	W	85 ^{SD}

City	G.M.D.	L.D.	L.L.	Dimensions	Acreage				
		22	237		Return	Deed	Plat	Comp.	Used
Subdivision					Block	Lot	Plat Bk.	Page	
The Narrows Phase II						45	9	160	
Brief Legal Description									



Name On Return:	MAP BLOCK	PAR SUB	22-16A	44
	OLD: 2216A	046		
Name On Deed:	NEW: 2214	Photo 046	Map	Block
		Cell No.		Parcel

Property Address:	Property Acquired From:				
Acquired By:	Deed Will	Approximate Date Acquired:	Recorded Yes No	D.B. Pg.	Size (Dim. or Ac.)
Bounded By:	N.	S.	E.	W.	

Date	Grantor (From)	Grantee (To)	D.B.	Pg.	Type	W.D. Cons.
	D/C	Purcell & Co.	'81	return		
6-21-84	Purcell Co. Inc.	Yvette M. Ravry MARIO J.R.	405	539	WD	95 ⁹⁰
9/4/92	Ravry Mario J.R. & Yvette M.	Ken & Hugh R. Muley Pule, Narva + Mortensen	1228	325	WD	90.00

City	G.M.D.	L.D.	L.L.	Dimensions	Acreage				
					Return	Deed	Plat	Comp.	Used

Subdivision	Block	Lot	Plat Book	Page
THE NARROWS PHASE II		46	9	148-150

Brief Legal Description: 9 - 160

NO 1004

1004

1004

1004

1004

1004

1004

1004

1004

1004

1004

1004

1004

1004

1004

1004

1004

1004

1004

1004

1004

1004

1004

1004

1004

1004

1004

1004

1004

1004

Name On Return:	MAP OLD: 2216A	BLOCK	PAR 047	SUB	22-16A		47
Name On Deed:	NEW: 2214		Photo 047	Call No.	Map	Block	Parcel
Property Address:	Property _____				Acquired From:		
Acquired By:	Deed _____ Will _____	Approximate Date Acquired:	Recorded Yes _____ No _____	D.B. _____ Pg. _____	Size: (Dim. or Ac.)		
Bounded By:	N.	S.	E.	W.			

Date	Grantor (From)	Grantee (To)	D.B.	Pg.	Type	W.D. Cons.
	D/C	Purcell & Co.	'81	return		
6-29-84	Purcell Co., Inc.	Krick, Milton H. ^{Patricia}	406	580	WD	8990

City	G.M.D.	L.D.	L.L.	Dimensions	Acreage				
					Return	Deed	Plat	Comp.	Used

Subdivision	Block	Lot	Plat Book	Page
THE NARROWS PHASE II		47	9	148- 150

Brief Legal Description:

9 160

100-100000-100000
100-100000-100000
100-100000-100000

PROPERTY
SECTION

PROPERTY SECTION
PROPERTY SECTION
PROPERTY SECTION

100-100000-100000

100-100000-100000

PROPERTY SECTION

Property	MAP BLOCK	PAR SUB		
Acquired From:	OLD: 2216A	049		
Acct. No. 249 NAME	NEW: 22214	049 ^o	Call No	
		22-16A		49
		Map	Block	Parcel

Date	Grantor (From)	Grantee (To)	D.B.	Pg.	Type	W.D. Cons
8-12-85	Purchase Corporation	Faye Rollins Patrick E. &	474	501	W	96 ⁰⁰
7/2/90	Faye Rollins Patrick E. &	Sherry S. White, John H. &	883	618	W	94 ⁵⁰

City	G.M.D.	L.D.	L.L.	Dimensions	Acreage			
					Return	Deed	Plat	Comp. Used

Subdivision	Block	Lot	Plat Bk.	Page
The Narrows Phase II		49		

Brief Legal Description



Name On Return:

Photo	Call No.

22-16A		49
Map	Block	Parcel

Name On Deed:

Property Address:


Property Acquired From:

Acquired By: Deed Will Approximate Date Acquired: Recorded Yes No D.B. Pg. Size: (Dim. or Ac.)

Bounded By: N. S. E. W.

Date	Grantor (From)	Grantee (To)	D.B.	Pg.	Type	W.D. Cons.
10/22/82	Purcell & Co. D/C	Glass, Nell S.	331	263	W	96 ⁹⁰
11-6-84	Glass, Nell S.	Hancock Bank, Trustee	446	145	DUP	107 ⁷⁰
4-18-85	Hancock Bank Trustee	Purchase Corporation	474	500	LW	—

City	G.M.D.	L.D.	L.L.	Dimensions	Acreage				
					Return	Deed	Plat	Comp.	Used


Subdivision	Block	Lot	Plat Book	Page
 THE NARROWS PHASE II		49		

Brief Legal Description:

[The page contains extremely faint and illegible text, likely a document or report. The content is mostly obscured by noise and low contrast.]

Name On Return:	MAP BLOCK	PAR SUB	22-16A		50
	OLD: 2216A	050			
Name On Deed:	NEW: 2214	Photo	Call No.	Map	Block
		050			Parcel
Property Address:	Property Acquired From:				
Acquired By:	Deed Will	Approximate Date Acquired:	Recorded Yes No	D.B. Pg.	Size (Dim. or Ac.)
Bounded By:	N.	S.	E.	W.	

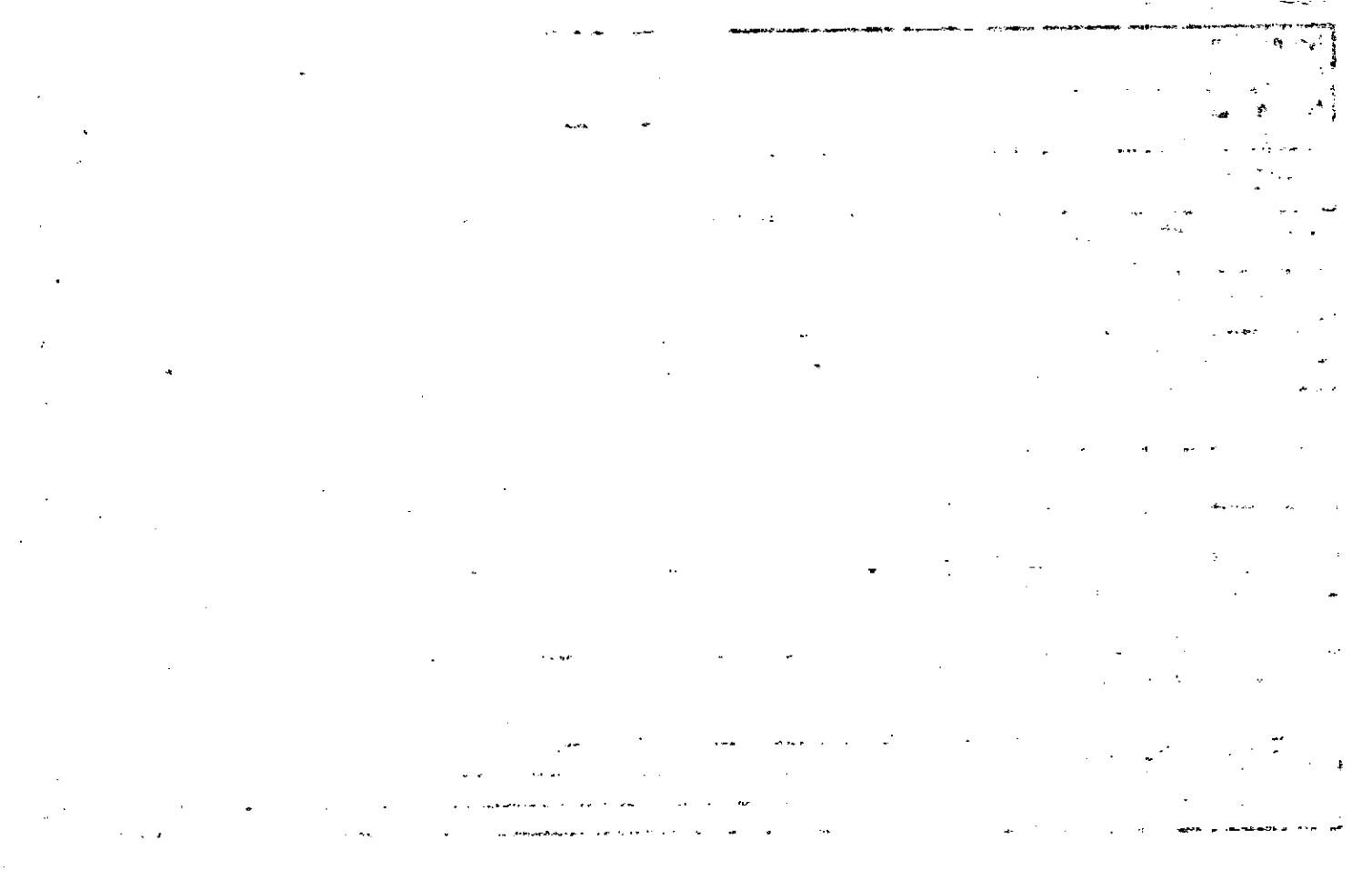
Date	Grantor (From)	Grantee (To)	D.B.	Pg.	Type	W.D. Cons.
	D/C	Purcell & Co.	181	return		
12-30-83	Purcell Co. Inc.	Hall, William B.	379	463	WD	117 ⁵⁰
11-4-85	Hall William B.	Fiedotin, Rosa L.	494	474	WD	132 ⁹⁰
	City	G.M.D. L.D. L.L.	Dimensions		Acreage	
			Return	Deed	Plat	Comp. Used
	Subdivision	Block	Lot	Plat Book	Page	
	THE MARROWS PHASE II		50	9	148 150 160	
Brief Legal Description:						



Name On Return:	MAP BLOCK	PAR SUB		
	OLD: 2216A	048		
Name On Deed:	NEW: 2214	Photo	Cont. No.	
		048		
Property Address:	Acquired From:			
Acquired By:	Deed Will	Approximate Date Acquired:	Recorded Yes No	D.B. Pg. Size (Dim. or Ac.)
Bounded By:	N.	S.	E.	W.

22-16A		48
Map	Block	Parcel

Date	Grantor (From)	Grantee (To)				D.B.	Pg.	Type	W.D. Cons.		
	D/c	Purcell & Co.				181	return				
8-21-84	Purcell Co, Inc.	Marie T. Echemendia, Mariangela				415	251	WD	89 ⁰⁰		
10-1-88	Echemendia, Mariangela	Judith Siebke, Frank				1294	330	WD	80 ⁰⁰		
City		G.M.D.	L.D.	L.L.	Dimensions		Acreage				
							Return	Deed	Plat	Comp	Used
Subdivision						Block	Lot	Plat Book	Page		
The NARROWS PHASE II							48	9	148 150		
Brief Legal Description:											
9 160											




Name On Return:	MAP BLOCK OLD: 2216A	PAR 051	SUB		
Name On Deed:	NEW: 2214	Photo 051	Call No.		
Property Address:	Property Acquired From:				
Acquired By:	Deed Will	Approximate Date Acquired:	Recorded Yes No	D.B. Pg.	Size: (Dim. or Ac.)
Bounded By:	N.	S.	E.	W.	

22-16A		51
Map	Block	Parcel

Date	Grantor (From)	Grantee (To)	D.B.	Pg.	Type	W.D. Cons.
	D/C	Purcell + Co.	81	return		
5-24-84	Purcell Co., Inc.	Nolan, Nathan B.	404 400	439 482	Ac-Rec WD	75 ⁹⁰

City	G.M.D.	L.D.	L.L.	Dimensions	Acreage					
					Return	Deed	Plat	Comp.	Used	
Subdivision					Block	Lot	Plat Book	Page		
THE NARROWS PHASE II					PART OF 51					

Brief Legal Description:



f found 12/1/98

Property
Acquired From:
Acct. No.

Photo	Call No
-------	---------

22-14		52
Map	Block	Parcel

Date	Grantor (From)	Grantee (To)	D.B.	Pg.	Type	W. D. Cons
8/19/94	MARY ANN CRONE CHARLES H. CRONE	BESSIE C. LAURIE, THOMAS J. LAURIE	1908	133	w/d	57. ⁰⁰
12/95	BESSIE C. LAURIE, THOMAS J. LAURIE	STEM, WILLIAM C.	2250	310	QC	1. ⁰⁰
<p>DELETE & COMB</p> <p>WITH 53 per</p> <p>ASSESSORS OFFICE</p> <p>3/5/98</p>						
City		G.M.D.	L.D.	L.L.	Dimensions	Acreage
				237		.02 AC.
		Subdivision		Block	Lot	Plat Bk. Page
		THE NARROWS PHASE II			PART OF 52	9 1100
Brief Legal Description						

11

12

Name On Return:	MAP	BLOCK	PAR	SUB	22-16A		52
Name On Deed:	NEW: 2214		052		Map	Block	Parcel

Property Address:	Acquired From:				
Acquired By:	Deed Will	Approximate Date Acquired:	Recorded Yes No	D.B. Pg.	Size: (Dim. or Ac.)
Bounded By:	N.	S.	E.	W.	


Date	Grantor (From)	Grantee (To)	D.B.	Pg.	Type	W.D. Cons.
	D/C	Purcell & Co.	'81	return		
11-20-84	Purcell Co, Inc.	Mary Ann Crowe, Charles E. 1/2	429	168	WD	75 ⁹⁰
8/19/94	MARY ANN CROWE, CHARLES E.	BESSIE C. LAWRIE THOMAS J. 1/2	1908	131	DC	Small Strip -0-

City	G.M.D.	L.D.	L.L.	Dimensions	Acreage				
					Return	Deed	Plat	Comp.	Used

Subdivision	Block	Lot	Plat Book	Page
The Narrows Phase II	PART OF 52	9		148-150

Brief Legal Description:

9 160



Property Acquired From:
Asst. No. <u>52</u>

Photo	Call No
-------	---------


<u>22-14</u>		<u>52A</u>
Map	Block	Parcel

Date	Grantor (From)	Grantee (To)	D.B.	Pg.	Type	W.D. Cons
<u>9/29/95</u>	<u>LAWRIE, THOMAS J. & BESSIE C.</u>	<u>WILKIN, THOMAS G. II. GERDA F.</u>	<u>21910</u>	<u>152</u>	<u>W/D</u>	<u>62.90</u>

City	G.M.D.	L.D.	L.L.	Dimensions	Acreage				
		<u>22</u>	<u>237</u>		Return	Deed	Plat	Comp.	Used
						<u>.11</u>			<u>.11</u>

Subdivision	Block	Lot	Plat Bk.	Page
<u>THE NARROWS PHASE II</u>		<u>PART OF 52</u>		


Brief Legal Description



Name On Return:	MAP BLOCK	PAR SUB	22-16A		53
	OLD: 2216A	053			
Name On Deed:	NEW: 2214	Photo	Call No.	Map	Block
		053			Parcel
Property Address:	Property Acquired From:				
Acquired By:	Deed Will	Approximate Date Acquired:	Recorded Yes No	D.B. Pg.	Size: (Dim. or Ac.)
Bounded By:	N.	S.	E.	W.	


Date	Grantor (From)	Grantee (To)	D.B.	Pg.	Type	W.D. Cons.
	D/C	Purcell & Co.	181	return		
2-21-83	Purcell Co., Inc.	Stem, William C.	378	319	WD	119 ⁹⁰
4/26/05	OLMSTEAD, ALLYN C.	" " "	7870	258	QC	FOR DIAC 1.60

City	G.M.D.	L.D.	L.L.	Dimensions	Acreage				
					Return	Deed	Plat	Comp.	Used
Subdivision					Block	Lot	Plat Book	Page	
THE NARROWS PHASE II						53	9	148 150	
Brief Legal Description: * PARCEL 52 COMBINED PER					PART OF 52		160		
OWNER & TAX ASSESSORS OFFICE REQUEST. 3/5/98					PART OF 51				



Name On Return:	MAP BLOCK OLD: 2216A	PAR-SUB 054	22-16A	54
Name On Deed:	NEW: 2214	Photo 054	Call No.	Map Block Parcel
Property Address:	Property Acquired From:			
Acquired By:	Deed Will	Approximate Date Acquired:	Recorded Yes No	D.B. Pg. Size (Dim. or Ac.)
Bounded By:	N.	S.	E.	W.

Date	Grantor (From)	Grantee (To)				D.B.	Pg.	Type	W.D. Cons.		
	D/C	Purcell & Co.				'81	return				
6-4-83	Purcell Co, Inc.	Lee, Larry K. & Sandra K.				354	341	W/D	-0-		
3-10-91	Lee, Larry K. & Sandra K.	Lee, Sandra Smit				996	340	W/D	-8-		
City		G.M.D.	L.D.	LL	Dimensions		Acreage				
							Return	Deed	Plat	Comp.	Used
Subdivision					Block	Lot	Plat Book	Page			
THE NARROWS PHASE II						54	9	148 150			
Brief Legal Description:											



Property
Acquired From:
Acct. No.

MAP—BLOCK
PAR—SUB
OLD: 2216A
NEW: 2214

PAR—SUB
055
Photo
055
Call No


22-16A		55
Map	Block	Parcel

Date	Grantor (From)	Grantee (To)	D.B.	Pg.	Type	W.D. Cons
6-16-88	Hancock Park, Trustee	Purchase Corporation	720	43	WD	—
6-16-88	Purchase Corporation	Rollins, R Randall	720	44	WD	110 ⁰⁰

City	G.M.D.	L.D.	L.L.	Dimensions	Acreage				
		22	237		Return	Deed	Plat	Comp.	Used

Subdivision	Block	Lot	Plat Bk.	Page
The Narrows Phase II		55	9	148-150

Brief Legal Description



Name On Return:

Photo	Call No.

22-16A		55
Map	Block	Parcel

Name On Deed:

Property Address:

Property Acquired From:

Acquired By:	Deed Will	Approximate Date Acquired:	Recorded Yes ___ No ___	D.B. ___ Pg. ___	Size: (Dim. or Ac.)
--------------	-----------	----------------------------	-------------------------	------------------	---------------------

Bounded By:	N.	S.	E.	W.
-------------	----	----	----	----

Date	Grantor (From)	Grantee (To)	D.B.	Pg.	Type	W.D. Cons.
	D/C	Purcell & Co.	181	return		
8-23	Purcell Company	Simmons, Paul A. ^{Etal} Janis M.	363	587	WD	142.00

City	G.M.D.	L.D.	L.L.	Dimensions	Acreage				
					Return	Deed	Plat	Comp.	Used

Subdivision	Block	Lot	Plat Book	Page
The NARROWS PHASE II		55		


Brief Legal Description:

[The page contains extremely faint and illegible text, likely bleed-through from the reverse side of the document. The text is mostly illegible due to low contrast and noise.]

Name On Return:	MAP BLOCK	PAR SUB	22-16A		56
	OLD: 2216A	056			
Name On Deed:	NEW: 2214	Photo	Cell No.	Map	Block
		056			Parcel
Property Address:	Property Acquired From:				
Acquired By:	Deed Will	Approximate Date Acquired:	Recorded Yes No	D.B. Pg.	Size (Dim. or Ac.)
Bounded By:	N.	S.	E.	W.	


Date	Grantor (From)	Grantee (To)	D.B.	Pg.	Type	W.D. Cons.
	D/C	Purcell & Co.	'81	return		
8-15-83	Purcell Co., Inc.	Jacqueline S. Brumfield, George R.	362	570	WD	136 ⁷⁰

City	G.M.D.	L.D.	L.L.	Dimensions	Acreage				
					Return	Deed	Plat	Comp.	Used
		22	237						
Subdivision				Block	Lot	Plat Book	Page		
THE NARROWS PHASE II					56	9	148-		
Brief Legal Description:							150		



Name On Return:	MAP BLOCK PAR SUB OLD: 2216A	057	22-16A	57
Name On Deed:	NEW: 2214	Plat 057	Map	Block Parcel
Property Address:	Property Acquired From:			
Acquired By:	Deed Will	Approximate Date Acquired:	Recorded Yes No	D.B. Pg. Size: (Dim. or Ac.)
Bounded By:	N.	S.	E.	W.

Date	Grantor (From)	Grantee (To)	D.B.	Pg.	Type	W.D. Cons.		
	D/C	Purcell & Co.	'81	return				
8-31-84	Purcell Co, Inc	Barry, Joyce S. Kenneth J.	416	451	WD	#13590		
7-1-94	PURCELL CO., INC.	" "	1884	331	W/D	For .087 AC. 1.00		
City		G.M.D.	L.D.	L.L.	Dimensions	Acreage		
						Return Deed Plat Comp. Used		
Subdivision					Block	Lot	Plat Book	Page
THE NARROWS PHASE II						57	9	148- 150
Brief Legal Description:								
9 160								



Name On Return: MAP BLOCK PAR: SUB 22-16A 58

Name On Deed: NEW: 2214 L-058 Call No. Map Block Parcel

Property Address: _____ Property Acquired From: _____

Acquired By: Deed Will Approximate Date Acquired: _____ Recorded Yes No D.B. _____ Pg. _____ Size: (Dim. or Ac.) _____

Bounded By: N. _____ S. _____ E. _____ W. _____

Date	Grantor (From)	Grantee (To)	D.B.	Pg.	Type	W.D. Cons.
	D/C	Purcell & Co.	181	return		
8-15-84	Purcell Co., Inc.	Theresa Rose Shannon, Wilson B. ?	414	195	WD	119 ⁹⁰
7-1-84	PURCELL CO., INC.	" " "	1884	333	w/d	for .081 AC. 1.00

City	G.M.D.	L.D.	L.L.	Dimensions	Acreage				
					Return	Deed	Plat	Comp.	Used

Subdivision	Block	Lot	Plat Book	Page
THE NARROWS PHASE II		58	9	148-150

Brief Legal Description: _____

 _____ 9 160

[The page contains extremely faint and illegible text, likely bleed-through from the reverse side of the document. The text is scattered across the page and cannot be transcribed accurately.]

Property
Acquired From:
Acct. No.

MAP BLOCK PAR SUB
 OLD: 2216A 061
 NEW: 2214 061 Call No

22-16A 61
 Map Block Parcel

Date	Grantor (From)	Grantee (To)	D.B.	Pg.	Type	W.D. Cons
5-22-92	Halpaus, Hans-Peter	Conner, Frances M.	1208	198	W/D	75 ⁰⁰
7-1-94	PURCELL Co., INC.	" " "	1884	335	W/D	for '064 Ac. 1.00

City	G.M.D.	L.D.	L.L.	Dimensions	Acreage				
					Return	Deed	Plat	Comp.	Used
Subdivision					Block	Lot	Plat Bk.	Page	
The Narrows Phase II						61	9	148-150	
Brief Legal Description							9	160	

IC

Name On Return:
 Name On Deed:

Photo Call No.

22-16A 61
 Map Block Parcel

Property Address:

Property Acquired From:

Acquired By: Deed Will Approximate Date Acquired: Recorded Yes No D.B. Pg. Size: (Dim. or Ac.)

Bounded By: N. S. E. W.

Date	Grantor (From)	Grantee (To)	D.B.	Pg.	Type	W.D.Cons.
2-29-84	D/C Charlotte	Sperling, Robert & Dagmar	387	155	WD	79 ⁹⁰
5-29-87	Sperling, Robert & Dagmar	Halpaus, Hans Peter & Dagmar	632	9	WD	94 ⁴⁰
1988	Halpaus, Hans - Peter & Dagmar	Halpaus, Hans - Peter & Dagmar	710	579	W	—

City	G.M.D.	L.D.	L.L.	Dimensions	Acreage				
					Return	Deed	Plat	Comp.	Used

Subdivision	Block	Lot	Plat Book	Page
THE NARROWS PHASE II		61	9	148-150
			9	160

Brief Legal Description:



Name On Return:	MAP BLOCK PAR SUB OLD: 2216A	22-16A	62
Name On Deed:	NEW: 2214	Photo Call No. 062	Map Block Parcel
Property Address:	Acquired From:		
Acquired By:	Deed Will	Approximate Date Acquired:	Recorded Yes No D.B. Pg. Size: (Dim. or Ac.)
Bounded By:	N.	S.	E. W.


Date	Grantor (From)	Grantee (To)	D.B.	Pg.	Type	W.D. Cons.
	D/c	Purcell & Co.	'81	return		
8-28-84	Purcell Co, Inc	Harriet D. Hartline, Richard S.	416	435	WD	92 ⁹⁰
7-1-94	PURCELL Co., Inc.	" " "	1884	337	W/D	1.00 for 062A.

City	G.M.D.	L.D.	L.L.	Dimensions	Acreage				
					Return	Deed	Plat	Comp.	Used

Subdivision	Block	Lot	Plat Book	Page
THE NARROWS PHASE II		62	9	148 150

Brief Legal Description:

9 160





Name On Return:	MAP BLOCK:	PAR SUB:		
	OLD: 2216A	063		
Name On Deed:	NEW: 2214	Photo	Call No.	
		063		
Property Address:	Property Acquired From:			
Acquired By:	Deed Will	Approximate Date Acquired:	Recorded Yes No	D.B. Pg. Size (Dim. or Ac.)
Bounded By:	N.	S.	E.	W.

22-14A		63
Map	Block	Parcel

Date	Grantor (From)	Grantee (To)	D.B.	Pg.	Type	W.D. Cons.
	D/C	Purcell & Co.	181	return		
6/28/85	Purcell & Co.	Lamb, James T. Tr.	466	597	W	82 ²⁰

City	G.M.D.	L.D.	L.L.	Dimensions	Acreage				
					Return	Deed	Plat	Comp.	Used

Subdivision	Block	Lot	Plat Book	Page
TRE NARROWS Phase II		63		

Brief Legal Description:



Property
 Acquired From:
 Acct. No.

MAP BLOCK PAR SUB
 OLD: 2216A 064
 NEW: 2214 064

22-16A
 Map Block Parcel
 64

Date	Grantor (From)	Grantee (To)	D.B.	Pg.	Type	W.D. Cons
7-1-94	PURCELL Co., INC.	LEWTER, ROBERT R.	1884	339	W/D	1.00 161-0637A

City	G.M.D.	L.D.	L.L.	Dimensions	Acreage				
					Return	Deed	Plat	Comp.	Used

Subdivision	Block	Lot	Plat Bk.	Page

Brief Legal Description

Vertical text on the left edge of the page, possibly a page number or margin note.

Name On Return:

Photo Call No.

32-16A
Map Block Parcel
64

Name On Deed:

Property Address: 264 Narrows Loop

Property Acquired From:

Acquired By: Deed Will Approximate Date Acquired: Recorded Yes No D.B. Pg. Size (Dim. or Ac.)

Bounded By: N. S. E. W.

Date	Grantor (From)	Grantee (To)	D.B.	Pg.	Type	W.D. Cons.					
	D/C	Parcell & Co	'81	return							
12-19-83	Parcell Co. Inc.	McMichael, Bobbie K. O.B. III	379 378	408 311	gcd WD	79 ⁹⁰					
10/16/90	McMichael, Bobbie K.	Lewter, Robert R.	913	207	W	80 ⁰⁰					
City		G.M.D.	L.D.	L.L.	Dimensions		Acreage				
							Return	Deed	Plat	Comp	Used
Subdivision						Block	Lot	Plat Book	Page		
The Narrows Phase II							64	9	148 150 160		
Brief Legal Description:										160	



Name On Return:	MAP	BLOCK	PART	SUB			
	OLD: 2216A			065	22-16A		65
Name On Deed:	NEW: 2214			065	Map	Block	Parcel

Property Address:	Property Acquired From:					
Acquired By:	Deed <input type="checkbox"/> Will <input type="checkbox"/>	Approximate Date Acquired:	Recorded Yes <input type="checkbox"/> No <input type="checkbox"/>	D.B. <input type="checkbox"/> Pg. <input type="checkbox"/>	Size: (Dim. or Ac.)	
Bounded By:	N.	S.	E.	W.		

Date	Grantor (From)	Grantee (To)	D.B.	Pg.	Type	W.D. Cons.
	D/C	Purcell & Co.	181	return		
6-10-83	Purcell Co., Inc.	Venette m. Hoots, Kelly G. &	354	569	WD	102 ⁹⁰
7-1-94	PURCELL Co., INC	" " "	1884	341	W/D	1.00 ^{for .075 Ac}

City	G.M.D.	L.D.	L.L.	Dimensions	Acreage				
					Return	Deed	Plat	Comp.	Used

Subdivision	Block	Lot	Plat Book	Page
The Narrows Phase II		65	9	148-150

Brief Legal Description:	160
--------------------------	-----



rec. 4-17-89

Property Acquired From:	MAP	BLOCK	PAR	SUB			
Acct. No.	OLD: 2216A		066		2216A		66
	NEW: 2214		Olde		Map	Block	Parcel

Date	Grantor (From)	Grantee (To)	D.B.	Pg.	Type	W.D. Cons
12-21-88	Byman Edward E.	Bowman, Chantelle L.	984 786	337 227	Re-Rev. QCD	—
4-16-91	FKIA Chantelle B. Byman Bowman, Chantelle L.	Bowman, Chantelle L.	984	339	QCD	—
7-1-94	PURCELL Co., INC.	DAVID A. BARTOS, CHANTELE L.	1923	228	WID	for Old 66 2.00

City	G.M.D.	L.D.	L.L.	Dimensions	Acreage				
					Return	Deed	Plat	Comp.	Used

Subdivision	Block	Lot	Plat Bk.	Page
The Narrows Phase II		66	9	148 150

Brief Legal Description	160
-------------------------	-----



Name On Return:	MAP BLOCK PAR SUB	22-16A		
	OLD: 2216A	067	23-16A	67
Name On Deed:	NEW: 2214	067	Map	Block
				Parcel


Property Address:	Property Acquired From:				
Acquired By:	Deed Will	Approximate Date Acquired:	Recorded Yes No	D.B. Pg.	Size (Dim. or Ac.)
Bounded By:	N.	S.	E.	W.	

Date	Grantor (From)	Grantee (To)	D.B.	Pg.	Type	W.D. Cons.
	D/C	Purcell & Co.	181	return		
12-23-83	Purcell Co., Inc.	Nassar, Kamal M. & Judy B.	378	435	WD	80 60
7-1-94	PURCELL Co., INC.	" " "	1884	343	W/D	1.00 0.05

City	G.M.D.	L.D.	L.L.	Dimensions	Acreage				
					Return	Deed	Plat	Comp.	Used

Subdivision	Block	Lot	Plat Book	Page
THE NARROWS PHASE II		67	9	148 150 160

Brief Legal Description:



Property Acquired From:	MAP BLOCK PAR SUB
Acct. No.	OLD: 2216A 068 NEW: 2214 068

22-16A		68
Map	Block	Parcel

Date	Grantor (From)	Grantee (To)	D.B.	Pg.	Type	W.D. Cons
1-6-88	Gentry, Douglas G. & Linda B. Workman, James R.	Estie Hancock Bank	689	165	DUP	74 ⁵⁰
5-31-88	Hancock Bank, Trustee.	MGIC Real Estate Service	732	696	WD	6880
1989		Matilde L. Perez	801	29	DUP	Re-Pac
6-23-89	MGIC Real Estate Service	Perez, Antonio R. &	802	24	WD	6500
6-23-89	Perez, Antonio R.	Perez Matilde L.	811	374	QCD	0
7-1-94	PURCELL CO., INC.	PEREZ, ANTONIO R. & MATILDE L.	1884	345	WID	for .04277 1.00

City	G.M.D.	L.D.	L.L.	Dimensions	Acreage				
					Return	Deed	Plat	Comp.	Used
Subdivision					Block	Lot	Plat Bk.	Page	
The Narrows Phase II						68	9	148	
Brief Legal Description									



Name On Return:

Photo	Call No.

22-164		68
Map	Block	Parcel

Name On Deed:

Property Address:

Property Acquired From:

Acquired By:	Deed ___ Will ___	Approximate Date Acquired:	Recorded Yes ___ No ___	D.B. ___ Pg. ___	Size: (Dim. or Ac.)
--------------	-------------------	----------------------------	-------------------------	------------------	---------------------

Bounded By:	N.	S.	E.	W.
-------------	----	----	----	----

Date	Grantor (From)	Grantee (To)	D.B.	Pg.	Type	W.D. Cons.
	D/C	Parcell & Co.	181	return		


5-21-84	Parcell Co., Inc.	Gentry, Douglas B. & Linda B. Workman, James R. & Estie W.	399	589	WD	
---------	-------------------	--	-----	-----	----	--

4-2-85	Workman, Estie W.	Workman, James R.	404	128	Q	—
--------	-------------------	-------------------	-----	-----	---	---

City	G.M.D.	L.D.	L.L.	Dimensions	Acreage				
					Return	Deed	Plat	Comp.	Used

Subdivision	Block	Lot	Plat Book	Page
The Narrows Phase II		68	9	148 150

Brief Legal Description: 9-160



Name On Return:	MAP BLOCK PAR SUB OLD: 2216A 1 1 069	22-16A	69
Name On Deed:	NEW: 22-14 1 1 069	Map	Block Parcel


Property Address:	Property Acquired From:				
Acquired By:	Deed Will	Approximate Date Acquired:	Recorded Yes No	D.B. Pg.	Size (Dim. or Ac.)
Bounded By:	N.	S.	E.	W.	

Date	Grantor (From)	Grantee (To)	D.B.	Pg.	Type	W.D. Cons.
	D/C	Purcell & Co.	181	return		
5-26-83	Purcell Co., Inc.	William E. Powers, Jr. Rust, Richard R. &	352	236 589	CWD WD	79 90 for .044 AC
7-1-94	PURCELL Co., Inc.	" " " " "	1884	347	W/D	1.00

City	G.M.D.	L.D.	L.L.	Dimensions	Acreage				
					Return	Deed	Plat	Comp.	Used

Subdivision	Block	Lot	Plat Book	Page
The NARROWS PHASE II		69	9	148
				150
				160

Brief Legal Description:



Property
Acquired From:
Acct. No.

MAP -- BLOCK - PAR. SUB.
 OLD: 2216A 070
 NEW: 2214 070


		70
Map	Block	Parcel

Date	Grantor (From)	Grantee (To)	D.B.	Pg.	Type	W.D. Cons
7-1-94	PURCELL Co., INC	EMELINA G. SAKER, ALEXANDER F. E.	1884	349	W/D	for-051 Ac. No. 00

City	G.M.D.	L.D.	L.L.	Dimensions	Acreage				
					Return	Deed	Plat	Comp.	Used

Subdivision	Block	Lot	Plat Bk.	Page

Brief Legal Description



Name On Return:

Photo	Call. No.

22-16A		70
Map	Block	Parcel

Name On Deed:

Property Address:

Property Acquired From:

Acquired By: Deed Will Approximate Date Acquired: Recorded Yes No D.B. Pg. Size: (Dim. or Ac.)

Bounded By: N. S. E. W.


Date	Grantor (From)	Grantee (To)	D.B.	Pg.	Type	W.D. Cons.
	D/C	Purcell & Co.	'81	return		
8-22-84	Purcell Co., Inc.	Elvin, Evelyn B.	415	340	WD	82 ⁹⁰

City	G.M.D.	L.D.	L.L.	Dimensions	Acreage				
					Return	Deed	Plat	Comp.	Used

Subdivision	Block	Lot	Plat Book	Page
THE NARROWS PHASE II		70	9	148-150

Brief Legal Description:

9 160



Name On Return:	MAP OLD: 2216A	BLOCK 1	PAB 071	SUB 115	22-16A	71
Name On Deed:	NEW: 2214		071		Map	Block Parcel

Property Address:	Property Acquired From:
-------------------	-------------------------

Acquired By:	Deed Will	Approximate Date Acquired:	Recorded Yes No	D.B. Pg.	Size: (Dim. or Ac.)
--------------	-----------	----------------------------	-----------------	----------	---------------------


Bounded By:	N.	S.	E.	W.
-------------	----	----	----	----

Date	Grantor (From)	Grantee (To)	D.B.	Pg.	Type	W.D. Cons.
	D/C	Purcell & Co	181	return		
8-31-84	Purcell Co., Inc.	Annette R. Dahlke, Wayne T. & Dahlke	416	443	WD	107 ⁹⁰
7-1-74	PURCELL Co., Inc.	" " "	1885	001	W/D	1.00 ^{65.060 PC}

City	G.M.D.	L.D.	L.L.	Dimensions	Acreage				
					Return	Deed	Plat	Comp.	Used

Subdivision	Block	Lot	Plat Book	Page
THE NARROWS PHASE II		71	9	148-150

Brief Legal Description:	9 160
--------------------------	-------



Properly
Acquired From:
Acct. No.

MAP	BLOCK	PAR	SUB
OLD: 22-16A		072	
NEW: 2214		072	

22-16A		72
Map	Block	Parcel

Date	Grantor (From)	Grantee (To)	D.B.	Pg.	Type	W.D. Cons
7-1-94	PURCELL Co., INC.	MOSTELLER, JAMES W.	1885	003	W/D	For-150 AC. 1.00

City	G.M.D.	L.D.	L.L.	Dimensions	Acreage				
					Return	Deed	Plat	Comp.	Used

Subdivision	Block	Lot	Plat Bk.	Page

Brief Legal Description



Found & Corrected 8/11/1986

Name On Return

Photo	Call No.

22-16A		72
Map	Block	Parcel

Name On Deed:

Property Address:

Property Acquired From:

Acquired By: Deed Will Approximate Date Acquired: Recorded Yes No D.B. Pg. Size: (Dim. or Ac.)

Bounded By: N. S. E. W.

Date	Grantor (From)	Grantee (To)	D.B.	Pg.	Type	W.D. Cons.
	D/C	Purcell & Co.	81	return		


8/84	PURCELL & Co.	SPEIDEL, Wm. C. & Joan B.	417	246	W	109 ¹⁰
------	---------------	---------------------------	-----	-----	---	-------------------

9-29-89	Speidel, William C. ^{Idan B.}	Mosteller, James W.	823	619	WD	15 ³⁰
---------	--	---------------------	-----	-----	----	------------------

City	G.M.D.	L.D.	L.L.	Dimensions	Acreage				
					Return	Deed	Plat	Comp.	Used

Subdivision	Block	Lot	Plat Book	Page
THE NARROWS PHASE II		72	9	148-150

Brief Legal Description:



Name On Return:	MAP BLOCK	PAR SUB		
	OLD: 2216A	073		

22-16A		73
Map	Block	Parcel

Name On Deed:	NEW: 2214
---------------	-----------

Photo	Call No.
073	

Property Address:	Property Acquired From:
-------------------	-------------------------

Acquired By:	Deed Will	Approximate Date Acquired:	Recorded Yes No	D.B. Pg.	Size: (Dim. or Ac.)
--------------	-----------	----------------------------	-----------------	----------	---------------------


Bounded By:	N.	S.	E.	W.
-------------	----	----	----	----

Date	Grantor (From)	Grantee (To)	D.B.	Pg.	Type	W.D.Cons.
	D/C	Purcell & Co	181	return		
5-5-86	Purcell Co., Inc	Butera, Vincent ^{Julia F.}	508	648	WD	6430

City	G.M.D.	L.D.	L.L.	Dimensions	Acreage				
					Return	Deed	Plat	Comp.	Used

Subdivision	Block	Lot	Plat Book	Page
NO NARROWS PHASE II		73		

Brief Legal Description:



MAP	BLOCK	PAR	SUB
OLD: 2216A		074	
NEW: 2214		074 ^c	Call No

Property Acquired From:	Acet. No.	22-16A		74
		Map	Block	Parcel

Date	Grantor (From)	Grantee (To)	D.B.	Pg.	Type	W.D. Cons
10-26-89	Carroll, Odell	Angela S. Ervin Erwin, Robert J. &	829	74	W/D	70 ⁰⁰

City	G.M.D.	L.D.	L.L.	Dimensions	Acreage				
					Return	Deed	Plat	Comp.	Used

Subdivision	Block	Lot	Plat	Bk.	Page
The Narrows Phase II		74	9		148-150

Brief Legal Description



Name On Return:

Photo	Call No.

22-16A		74
Map	Block	Parcel

Name On Deed:

Property Address:

Property Acquired From:

Acquired By:	Deed Will	Approximate Date Acquired:	Recorded Yes No	D.B. Pg.	Size: (Dim. or Ac.)
--------------	-----------	----------------------------	-----------------	----------	---------------------

Bounded By:	N.	S.	E.	W.
-------------	----	----	----	----

Date	Grantor (From)	Grantee (To)	D.B.	Pg.	Type	W.D. Cons.
	D/C	Purcell & Co.	181	return		
5-30-86	Purcell Co. Inc.	Nancy H. Wages, Melvin M. &	535	379	WD	64 ³⁰
6-2-89	Nancy H. Wages, Melvin M. &	Carroll, Odell	197	390	WO	80 ⁰⁰
	City	G.M.D. L.D. L.L.	Dimensions		Acreage	
			Return	Deed	Plat	Comp. Used
	Subdivision	Block	Lot	Plat Book	Page	
	1/2 NARROWS PHASE II		74	9	148-150	
Brief Legal Description:						

1950

1950

1950

1950

1950

1950

1950

1950

1950

1950

1950

1950

1950

1950

1950

1950

1950

1950

1950

1950

1950

1950

1950


1950

1950

1950

Name On Return:	MAP BLOCK: OLD: 2216A	PAR SUB: 075	22-16A		75
Name On Deed:	NEW: 2214	Plat: 075	Call No.	Map	Block Parcel
Property Address:	Property Acquired From:				
Acquired By:	Deed <input type="checkbox"/> Will <input type="checkbox"/>	Approximate Date Acquired:	Recorded Yes <input type="checkbox"/> No <input type="checkbox"/>	D.B. <input type="checkbox"/> Pg. <input type="checkbox"/>	Size: (Dim. or Ac.)
Bounded By:	N.	S.	E.	W.	

Date	Grantor (From)	Grantee (To)	D.B.	Pg.	Type	W.D. Cons.			
	D/C	Purcell & Co.	181	return					
8-24-89	Purcell Co., Inc	Purchase Corporation	820	524	WD	0			
12-18-89	Purchase Corporation	Linda S. Johnson Johnson John W. &	840	247	WD	33 ³²			
City		G.M.D.	L.D.	L.L.	Dimensions		Acreage		
					Return	Deed	Plat	Comp.	Used
Subdivision					Block	Lot	Plat Book	Page	
THE NARROWS PHASE II						75			
Brief Legal Description:									




Name On Return:	MAP BLOCK	PAR SUB	22-16A		76
	OLD: 2216A	076			
Name On Deed:	NEW: 2214	Photo 076	Call No.	Map	Block Parcel
Property Address:	Property Acquired From:				
Acquired By:	Deed Will	Approximate Date Acquired:	Recorded Yes No	D.B. Pg.	Size: (Dim. or Ac.)
Bounded By:	N.	S.	E.	W.	

Date	Grantor (From)	Grantee (To)	D.B.	Pg.	Type	W.D. Cons.
	D/C	Purcell & Co.	181	return		
8-23	Purcell Company	Helen J. Sampson, Norman D.	364	1st	WD	80.30

City	G.M.D.	L.D.	LL.	Dimensions	Acreage				
					Return	Deed	Plat	Comp.	Used
		22	237						

Subdivision	Block	Lot	Plat Book	Page
THE NARROWS PHASE II		76		

Brief Legal Description:




Name On Return:	MAP OLD: 2216A	BLOCK	PAR 077	SUB	22-16A		77
Name On Deed:	NEW: 2214		Photo 077	Call No.	Map	Block	Parcel
Property Address:			Property:				
Acquired By:	Deed _____ Will _____	Approximate Date Acquired:	Recorded Yes _____ No _____	D.B. _____ Pg. _____	Size: (Dim. or Ac.)		
Bounded By:	N.	S.	E.	W.			

Date	Grantor (From)	Grantee (To)	D.B.	Pg.	Type	W.D.Cons.
	<i>D/C</i>	<i>Purcell & Co.</i>	<i>81</i>	<i>return</i>		
<i>7-30-83</i>	<i>Purcell Co., Inc.</i>	<i>Marilyn W. Donohoe, James D. &</i>	<i>361</i>	<i>418</i>	<i>WD</i>	<i>67¹⁰</i>

City	G.M.D.	L.D.	L.L.	Dimensions	Acreage				
					Return	Deed	Plat	Comp.	Used
Subdivision					Block	Lot	Plat Book	Page	
<i>The Narrows Phase II</i>						<i>77</i>	<i>9</i>	<i>148</i> <i>150</i>	
Brief Legal Description:							<i>9</i>	<i>160</i>	





Name On Return:

Photo	Call No.

23-16A		78
Map	Block	Parcel

Name On Deed:

Property Address:

Property Acquired From:

Acquired By: Deed Will Approximate Date Acquired: Recorded Yes No D.B. Pg. Size: (Dim. or Ac.)

Bounded By: N. S. E. W.


Date	Grantor (From)	Grantee (To)	D.B.	Pg.	Type	W.D.Cons.
	D/c	Purcell & Co.	181	return		
5-27-83	Purcell Co., Inc.	Karen A. Silver, John J. Jr. &	352	573	WD	65 ⁹⁰
9-18-89	Karen A. Silver, John J. Jr. &	Purchase Corporation	825	664	DUP	49 ⁹⁰
	City	G.M.D. L.D. L.L.	Dimensions		Acreage	
			Return	Deed	Plat	Comp. Used
	Subdivision		Block	Lot	Plat Book	Page
	The Narrows Phase II			78	9	148 150
Brief Legal Description:					9	160



Name On Return:	MAP BLOCK	PAR SUB	22-16A		79
	OLD: 2216A	079			
Name On Deed:	NEW: 2214	Photo 079	Call No.	Map	Block Parcel
Property Address:	Property Acquired From:				
Acquired By:	Deed Will	Approximate Date Acquired:	Recorded Yes No	D.B. Pg.	Size: (Dim. or Ac.)
Bounded By:	N.	S.	E.	W.	

Date	Grantor (From)	Grantee (To)	D.B.	Pg.	Type	W.D.Cons.
	D/c	Purcell & Co.	181	return		
12-16-83	Purcell Co., Inc.	Mauldin, Michael R.	377	479	WD	83 ⁸⁰


City	G.M.D.	L.D.	L.L.	Dimensions	Acreage				
					Return	Deed	Plat	Comp.	Used
Subdivision					Block	Lot	Plat Book	Page	
The Narrows Phase II						79	9	148 150 160	
Brief Legal Description:									



Name On Return:	MAP — BLOCK OLD: 2216A	PAR — SUB 080	22-16A	80	
Name On Deed:	NEW: 2214	Photo 080			Call No.
Property Address:	Property Acquired From:				
Acquired By:	Deed ___ Will ___	Approximate Date Acquired:	Recorded Yes ___ No ___	D.B. ___ Pg. ___	Size: (Dim. or Ac.)
Bounded By:	N.	S.	E.	W.	

Date	Grantor (From)	Grantee (To)	D.B.	Pg.	Type	W.D. Cons.
	D/C	Purcell & Co.	181	return		
12-31-83	Purcell Co., Inc	Margaret B. Hicks, John P. ?	380	370	WD	79 ⁹⁰

City	G.M.D.	L.D.	L.L.	Dimensions	Acreage				
					Return	Deed	Plat	Comp.	Used
Subdivision					Block	Lot	Plat Book	Page	
The Narrows Phase II						80	9	148 150	
Brief Legal Description:								160	



Name On Return:	MAP BLOCK	PAR SUB		
	OLD: 2216A	082		
Name On Deed:	NEW: 2214	Photo	Call No.	
		082		
Property Address:	Property Acquired From:			
Acquired By:	Deed Will	Approximate Date Acquired:	Recorded Yes No	D.B. Pg. Size: (Dim. or Ac.)
Bounded By:	N.	S.	E.	W.


22-16A		82
Map	Block	Parcel

Date	Grantor (From)	Grantee (To)	D.B.	Pg.	Type	W.D.Cons.
	D/C	Purcell & Co.	181	return		
3-28-86	Purcell Co., Inc.	Manning, Paul & Debra	519	218	WD	86.90

City	G.M.D.	L.D.	L.L.	Dimensions	Acreage				
					Return	Deed	Plat	Comp.	Used

Subdivision	Block	Lot	Plat Book	Page
The Narrows - Phase II		82	9	148-150

Brief Legal Description: 9 160




Name On Return:	MAP BLOCK OLD: 2216A	PAR SUB 083	22-16A	83
Name On Deed:	NEW: 2214	Photo 083	Call No	Map Block Parcel
Property Address:	Property Acquired From:			
Acquired By:	Deed Will: ___	Approximate Date Acquired:	Recorded Yes ___ No ___	D.B. ___ Pg. ___ Size: (Dim. or Ac.)
Bounded By:	N.	S.	E.	W.

Date	Grantor (From)	Grantee (To)	D.B.	Pg.	Type	W.D. Cons.
	D/C	Parcell & Co.	181	return		
5-17-86	Parcell Co., Inc.	myrna D. Viado, Catalino P. &	532	156	WD	83 ⁹⁰

City	G.M.D.	L.D.	L.L.	Dimensions	Acreage				
					Return	Deed	Plat	Comp.	Used

Subdivision	Block	Lot	Plat Book	Page
The Narrows - Phase II		83	9	148-150

Brief Legal Description: 9 160




Name On Return:	MAP OLD: 2216A	BLOCK	PAR 084	SUB	22-16A		84
Name On Deed:	NEW: 2214		Photo 084	Call No	Map	Block	Parcel
Property Address:	Property Acquired From:						
Acquired By:	Deed Will	Approximate Date Acquired:	Recorded Yes No	D.B.	Pg.	Size: (Dim. or Ac.)	
Bounded By:	N.	S.	E.	W.			

Date	Grantor (From)	Grantee (To)	D.B.	Pg.	Type	W.D.Cons.
	D/C	Purcell & Co.	81	return		
5-30-86	Purcell Co., Inc.	Andrusko, Frank G. ^{DALLAS T.}	535	313	WD	73 ⁹⁰

City	G.M.D.	L.D.	L.L.	Dimensions	Acreage				
					Return	Deed	Plat	Comp.	Used
Subdivision					Block	Lot	Plat Book	Page	
The Narrows - Phase II						84	9	148-150	

Brief Legal Description:



Property
Acquired From:
Acct. No.

MAP BLOCK
OLD: 2216A
NEW: 2214

PAR SUB
085
Photo Call No
085


22-16A
85
Map Block Parcel

Date	Grantor (From)	Grantee (To)	D.B.	Pg.	Type	W.D. Cons
12-21-90	Melton, Mary Ann Diden	Braswell, Josey F.	936	71	WO	100

City	G.M.D.	L.D.	L.L.	Dimensions	Acreage				
					Return	Deed	Plat	Comp.	Used

Subdivision	Block	Lot	Plat Bk.	Page
The Narrows - Phase II		85	9	148-150

Brief Legal Description



Name On Return:

Name On Deed:

Property Address:

Property Acquired From:

Photo	Call No.

22-16A		85
Map	Block	Parcel

Acquired By:	Deed Will: <input type="checkbox"/> <input type="checkbox"/>	Approximate Date Acquired:	Recorded Yes <input type="checkbox"/> No <input type="checkbox"/>	D.B. <input type="checkbox"/> Pg. <input type="checkbox"/>	Size: (Dim. or Ac.)
--------------	--	----------------------------	---	--	---------------------

Bounded By:	N.	S.	E.	W.
-------------	----	----	----	----


Date	Grantor (From)	Grantee (To)	D.B.	Pg.	Type	W.D.Cons.
	D/C	Parcell & Co.	181	return		
6-28-85	Parcell & Co.	Ralph D. Melton, Mary Ann Diden	466	633	W	25 20
6-28-85	Melton, Ralph D.	Melton, Mary Ann Diden	517	431	QCD	7 00

City	G.M.D.	L.D.	L.L.	Dimensions	Acreage				
					Return	Deed	Plat	Comp.	Used

Subdivision	Block	Lot	Plat Book	Page
The Narrows - Phase II		85	9	148-150

Brief Legal Description:

9 160



Name On Return:	MAP BLOCK	PAR SUB		
	OLD: 2216A	086		
Name On Deed:	NEW: 2214	Photo	Call No	
		086		
Property Address:	Property Acquired From:		22-16A	86
			Map	Block Parcel
Acquired By:	Deed Will: ___	Approximate Date Acquired:	Recorded Yes ___ No ___	D.B. ___ Pg. ___ Size: (Dim. or Ac.)
Bounded By:	N.	S.	E.	W.

Date	Grantor (From)	Grantee (To)	D.B.	Pg.	Type	W.D.Cons.
	D/c	Purcell & Co.	181	return		
7-21-89	Purcell Co., Inc.	Frances Dreyer, Robert	820	200	WD	49 ⁰⁰

City	G.M.D.	L.D.	L.L.	Dimensions	Acreage				
					Return	Deed	Plat	Comp.	Used
Subdivision					Block	Lot	Plat Book	Page	
The Narrows - Phase II						86			

Brief Legal Description:

