Property Acquired From:					
Acct. No.	Photo	Call No	22N06 Map	Block	1 Parcel

Date	Grantor (From)	Grantee (To)	D.B.	Pg.	Type	W.D.Cons
2/22/01	CHAMBERS, TRACEY L. & LANDERS, DELLA LOUISE	CHAMBERS, TRACEY L. & LANDERS, DELLA LOUISE	4464	375	WD	-0-
6/14/02	CHAMBERS, TRACEY L. & LANDERS, DELLA LOUISE	WARE, PHILLIP C. SR.	5344	478	WD	140.00
4/30/03	WARE, PHILLIP C. SR.	TRENT, COLETTE & EMERY, GRAY MILLER JR.	6118	330	WD	218.00

City	G.M.D.	L.D.	L.L.	Dimensions	Acreage ~~4.76 AC~~ Return	Deed	Plat	Comp.	Used
		22	10	2.38 AC ~~*11.21 AC~~					

Subdivision	Block	Lot	Plat Bk.	Page
		TRACTS ~~*2, 3, 4, 5~~	70	187

Brief Legal Description ~~*~~ ADJUSTED ACREAGE PER 2002 DEED 5344-478 10/28/02

	MAP	BLOCK	PAR	SUB
Name On Return:	OLD: 2205		039	
Name On Deed:	NEW: 2206		001	Call

Map	Block	Parcel
22-5		39

Property Address:

Property Acquired From: 6

Acquired By:	Deed ___ Will ___	Approximate Date Acquired:	Recorded Yes ___ No ___	D.B. ___ Pg. ___	Size: (Dim. or Ac.)

Bounded By:	N.	S.	E.	W.

Date	Grantor (From)	Grantee (To)	D.B.	Pg.	Type	W.D. Cons.
7/82	STOCKARD, CECIL R. SR. & PERRY, RICHARD P.	RICHARD H. & ANDERSON, SHARON K.	325	471	W	25.50
11/83	ANDERSON, SHARON K.	ANDERSON, RICHARD A.	373	365	QC	-0-
8/14/00	ANDERSON, RICHARD A.	CHAMBERS, TRACEY L. & LANDERS, DELLA LOUISE	4264	360	WD	71.00

City	G.M.D.	L.D.	L.L.	Dimensions	Acreage 11.42 AC				
					Return	Deed	Plat	Comp.	Used
		22	10	*11.76 AC				~~12~~	~~12~~

Subdivision	Block	Lot	Plat Book	Page

Brief Legal Description: *ADJUSTED ACREAGE PER 2000 DEED 4264-360. 11/2/00

Property Acquired From:					
Acct. No.	Photo	Call No	22N06 Map	Block	1A Parcel

Date	Grantor (From)	Grantee (To)	D.B.	Pg.	Type	W.D.Cons
11/10/99	ANDERSON, RICHARD A.	CHAMBERS, TRACEY MARK A. &	3929	142	WD	27.90
12/15/00	CHAMBERS, TRACEY MARK A. &	CHAMBERS, TRACY L. MARK A. &	4396	57	WD	-0-

City	G.M.D.	L.D.	L.L.	Dimensions	Acreage Return	Deed	Plat	Comp.	Used
		22	10			5.58			5.58

Subdivision	Block	Lot	Plat Bk.	Page

Brief Legal Description

Property Acquired From: 1			22N06		1B
Acct. No.	Photo	Call No	Map	Block	Parcel

Date	Grantor (From)	Grantee (To)	D.B.	Pg.	Type	W.D.Cons
4/1/03	WARE, PHILLIP C. SR	DODD, TERESA	6020	473	W/D	194.00
4/1/03	DODD, TERESA	DODD, ROBERT W. & TERESA	6020	492	W/D	-0-

City	G.M.D.	L.D.	L.L.	Dimensions	Acreage				
					Return	Deed	Plat	Comp.	Used
		22	10			2.016	2.016		2.02

Subdivision	Block	Lot	Plat Bk.	Page
		TRACT 1	70	187

Brief Legal Description

Property Acquired From: /					
Acct. No.	Photo	Call No	Map	Block	Parcel
			22N06		1C

Date	Grantor (From)	Grantee (To)	D.B.	Pg.	Type	W.D.Cons
2/20/03	WARE, PHILLIP C. SR.	KELLY, WILLIAM J.	5914	270	WD	3 TRACTS 156.00
9/8/04	KELLY, WILLIAM J.	BEAULIEU, JACQUELINE AND	7369	491	WD	224.50

City	G.M.D.	L.D.	L.L.	Dimensions	Acreage				
					Return	Deed	Plat	Comp.	Used
		22	10			2.186	2.186		2.19

Subdivision	Block	Lot	Plat Bk.	Page
		TRACT 3	70	187

Brief Legal Description

Property Acquired From: /			22ND16		1D
Acct. No.	Photo	Call No	Map	Block	Parcel

Date	Grantor (From)	Grantee (To)	D.B.	Pg.	Type	W.D.Cons
2/20/03	WARE, PHILLIP C. SR	KELLY, WILLIAM J.	5914	270	WD	3 TRACTS 156.60
3/3/05	KELLY, WILLIAM J.	ARNOLD, TOM	7753	101	WD	223.50
3/3/05	ARNOLD, TOM	KELLY WILLIAM J.	8197	141	CORR WD	-0-
11/22/06	KELLY, WILLIAM J.	GEORGIA QUALITY LOG HOMES, LLC	9234	321	QC	-0-
11/22/06	GEORGIA QUALITY LOG HOMES, LLC	GALLIMORE, SANDRA	9234	322	WD	298.20

City	G.M.D.	L.D.	L.L.	Dimensions	Acreage Return	Deed	Plat	Comp.	Used
		22	10			2.577	2.577		2.58

Subdivision	Block	Lot	Plat Bk.	Page
		TRACT 4	70	187

Brief Legal Description

Property Acquired From: 1			22ND16		1E
Acct. No.	Photo	Call No	Map	Block	Parcel

Date	Grantor (From)	Grantee (To)	D.B.	Pg.	Type	W.D.Cons
2/20/03	WARE, PHILLIP C. SR	KELLY, WILLIAM J.	5914	270	WD	3 TRACTS 156.00
3/3/05	KELLY, WILLIAM J.	ARNOLD, TOM	8197	142	CORR WD	-0-
9/28/07	ARNOLD, TOM	NICK, JOSHUA	9904	1216	WD	216.00

City	G.M.D.	L.D.	L.L.	Dimensions	Acreage				
					Return	Deed	Plat	Comp.	Used
		22	10			2.05	2.05		2.05

Subdivision	Block	Lot	Plat Bk.	Page
		TRACT 5	70	187

Brief Legal Description

Name On Return:	MAP	BLOCK	PAR	SUB
	OLD: 22-5		6	
Name On Deed:	NEW 22-06		002	

22-5		6
Map	Block	Parcel

Property Address:	Property Acquired From:

Acquired By: Deed ___ Will ___	Approximate Date Acquired:	Recorded Yes ___ No ___	D.B. ___ Pg. ___	Size: (Dim. or Ac.)

Bounded By:	N.	S.	E.	W.

Date	Grantor (From)	Grantee (To)	D.B.	Pg.	Type	W.D. Cons.
5-85	Keefer, Ellis B, Jr. Vicki	Landers, Kenneth + Bonnie	458	127	WD	26.00
10/13/95	LANDERS, KENNETH	LANDERS, BONNIE	2218	286	QC	-0-

City	G.M.D.	L.D.	L.L.	Dimensions	Acreage ~~9.42±~~ ~~5Ac±~~
		22	10	~~4.998 Ac~~ 13Ac±	

Return	Deed	Plat	Comp.	Used

Subdivision	Block	Lot	Plat Book	Page

Brief Legal Description:

Name On Return:					
Name On Deed:		Photo	Call No.	Map 22-5	Block	Parcel 6
Property Address:		Property Acquired From:			
Acquired By: Deed ___ Will ___	Approximate Date Acquired:	Recorded Yes ___ No ___	D.B. ___ Pg. ___	Size: (Dim. or Ac.)	
Bounded By: N.	S.	E.	W.		

Date	Grantor (From)	Grantee (To)	D.B.	Pg.	Type	W.D. Cons.
6-20-77	Stockard, Cecil R Sr. 80%	Stillwell, Frederick E. 10% Perry, Richard P. 10%	219	602	W	-0-
6-20-77	Stillwell, Frederick	Perry, Richard P. 18% Stockard, Cecil R. Sr. 82%	220	40	W	—
7/84	Stockard & Perry	Keefer, Ellis B Sr. & Vicki	410	292	W	17.00

City	G.M.D.	L.D.	L.L.	Dimensions	Acreage ~~194.38~~				
					Return	Deed	Plat	Comp.	Used
		22		~~89.82 Ac~~ ~~188.52 Ac.~~ ~~48.4 Ac~~	~~86.70 Ac.~~				

Subdivision	Block	Lot	Plat Book	Page
SEE (OVER) ~~203.52 Ac.~~ 9.42 Ac			13	54

Brief Legal Description:

TRACT 1, 4, 5, 6 had not been included in 1978 taxes. ~~[illegible]~~ Corrected when splits for 1978 came through.

Name On Return:					
Name On Deed:		Photo	Call No.	Map 22-5	Block	Parcel 6
Property Address:		Property Acquired From:			
Acquired By: Deed ___ Will ___	Approximate Date Acquired:	Recorded Yes ___ No ___	D.B. ___ Pg. ___	Size: (Dim. or Ac.)	
Bounded By: N.	S.	E.	W.		

Date	Grantor (From)	Grantee (To)	D.B.	Pg.	Type	W.D. Cons.
10/72	AUGUSTUS CORP-	STOCKWELL, LTD. 30%		311		
	S " "	Chatham Land & Develop- 70%	132	312	WD	198.60
10/72	Chatham Land & Devel-	Stillwell, Frederick E 70%	132	308	WD	79.80
'76	Stillwell, Feedrick	Stockard, Cecil R. Sr. 80%	208	267	W	—

City	G.M.D.	L.D.	L.L.	Dimensions	Acreage Return	Deed	Plat	Comp.	Used
		22	10 11						

Subdivision	Block	Lot	Plat Book	Page
See 2nd Card				

Brief Legal Description:

Posted

Name On Return: ~~Hubert, O.C.~~ P.O. Box 260 Marietta, Ga.	2-103		22-5	,	6
Name On Deed:	Photo	Call No.	Map	Block	Parcel

Property Address: St. HWY #20

Property Acquired From:

Acquired By: Deed ___ Will ___	Approximate Date Acquired:	Recorded Yes ___ No ___	D.B. ___ Pg. ___	Size: (Dim. or Ac.)

Bounded By:	N.	S.	E.	W.

Date	Grantor (From)	Grantee (To)	D.B.	Pg.	Type	W.D. Cons.
1-5-66	PAYNE, LECIL J. & PRUITT, GLYNDON C.	HUBERT, O.C., RICHARD N, ALBERT, EDWARDY & IRVIN, BENNY L	82	242	W/D	
~~9-21-71~~		~~AUGUSTA CORP.~~	~~116~~	~~436~~	~~W/D~~	~~166.90~~
10/72	AUGUSTUS Corp.	STOCKWELL LMTD. 50% Chatham Land & Development Co, INC.	132	311 312	WD	198.60

City	G.M.D.	L.D.	L.L.	Dimensions	Acreage Return	Deed	Plat	Comp.	Used
out		22	10 11		390	390.36	390.36	392	390.36Ac.

Subdivision	Block	Lot	Plat Book	Page
			3	298

Brief Legal Description: 390.36Ac. ALL LL 10 & Pt LL 11 22ND LD
ON STATE HWY 20

(OVER)

MWC-2

Comp at 392 Ac ±

PIAT DOES NOT INDICATE IF HWY R/W IS DEDUCTED.

(13 Ac ± IN R/W)

390.36 AC
± 13. AC ±
377.36 Actual ?

Property Acquired From:			22-6		2A
~~Acct. No.~~ 2	Photo	Call No	Map	Block	Parcel

Date	Grantor (From)	Grantee (To)	D.B.	Pg.	Type	W.D.Cons
9/14/94	LANDERS, BONNIE J. & KENNETH	LANDERS, DELLA LOUISE	1922	197	QC	-0-

City	G.M.D.	L.D.	L.L.	Dimensions	Acreage				
					Return	Deed	Plat	Comp.	Used
		22	10					4.42±	4.42

Subdivision	Block	Lot	Plat Bk.	Page
			24	145

Brief Legal Description

Property Acquired From:					
~~Acct. No.~~ 2	Photo	Call No	22-6 Map	Block	2B Parcel

Date	Grantor (From)	Grantee (To)	D.B.	Pg.	Type	W.D.Cons
10/18/95	LANDERS, BONNIE	LANDERS, KENNETH	2212	84	QC	-0-

City	G.M.D.	L.D.	L.L.	Dimensions	Acreage				
					Return	Deed	Plat	Comp.	Used
		22	10	100X100'					

Subdivision	Block	Lot	Plat Bk.	Page
LANDERS FAMILY CEMETERY				

Brief Legal Description

Property Acquired From: 2					
Acct. No.	Photo	Call No	Map	Block	Parcel
			22N06		2C

Date	Grantor (From)	Grantee (To)	D.B.	Pg.	Type	W.D.Cons
11/1/02	LANDERS, BONNIE	LANDERS, JESSE	5922	228	WD	-0-
3/6/03	LANDERS, JESSE	LANDERS, JESSE CANDACE M.	5961	193	W/D	-0-

City	G.M.D.	L.D.	L.L.	Dimensions	Acreage				
					Return	Deed	Plat	Comp.	Used
		22	10			2.00			2

Subdivision	Block	Lot	Plat Bk.	Page

Brief Legal Description

Property Acquired From:	MAP — BLOCK	PAR — SUB	
	OLD: 2205	046	
Acct. No.	NEW: 2206	Photo 003	Call No

22-5		46
Map	Block	Parcel

Date	Grantor (From)	Grantee (To)	D.B.	Pg.	Type	W.D.Cons
9/1/83	PERRY RICHARD P. STOCKARD CECIL R. SR. +	HICKS JAMES RANDOLPH	366	639	W.D.	
5-87	HICKS, JAMES RANDOLPH	CROWE, J.W. WILSON, BETTY &	624	673	W	17.40
5/90	CROWE, J.W. WILSON, BETTY	CONNELLINN WATSON, CONROY JR.	869	631	W	30.30

City	G.M.D.	L.D.	L.L.	Dimensions	Acreage Return	Deed	Plat	Comp.	Used
		22	10			5.80			

Subdivision	Block	Lot	Plat Bk.	Page

Brief Legal Description

Property Acquired From:					
Acct. No.	Photo	Call No	22N010 Map	Block	4 Parcel

Date	Grantor (From)	Grantee (To)	D.B.	Pg.	Type	W.D.Cons
2/15/05	DAVIS, ELLEN E.	DAVIS, MICHAEL VAN	7752	234	QC	-0-
2/15/05	DAVIS, MICHAEL VAN	DAVIS, MICHAEL VAN & SHERRY J.	7752	236	WD	-0-

City	G.M.D.	L.D.	L.L.	Dimensions	Acreage 5 AC				
		22	10		Return	Deed	Plat	Comp.	Used

Subdivision	Block	Lot	Plat Bk.	Page
			13	125

Brief Legal Description

	MAP	BLOCK	PAR	SUB
Name On Return:	OLD: 2205		006	A
Name On Deed:	NEW: 2206		004 Photo	Call No.

22-5		6A
Map	Block	Parcel

Property Address:	Property Acquired From:

Acquired By:	Deed ___ Will ___	Approximate Date Acquired:	Recorded Yes ___ No ___	D.B. ___ Pg. ___	Size: (Dim. or Ac.)

Bounded By:	N.	S.	E.	W.

Date	Grantor (From)	Grantee (To)	D.B.	Pg.	Type	W.D. Cons.
1977	Perry, Richard P. Stockard, Cecil R. Sr.	Davis, Harold I. & Gloria Dav	225	478	W	8.00
3/89	Davis, Harold I.	Davis, Michael Van	782	38	W	8.00
7/15/02	Davis, Michael Van	Davis, Michael Van; Ellen E.	5427	48	QC	-0-

City	G.M.D.	L.D.	L.L.	Dimensions	Acreage: Return	Deed	Plat	Comp.	Used
		22	10			5 ac.			

Subdivision	Block	Lot	Plat Book	Page
			13	125

Brief Legal Description:

Property Acquired From:	MAP BLOCK	PAR SUB	
	OLD: 2205	045	
Acct. No.	NEW: 2206	005 to	Call No

22-5		45
Map	Block	Parcel

Date	Grantor (From)	Grantee (To)	D.B.	Pg.	Type	W.D.Cons
6/83	STOCKARD, CECIL R. SR. & PERRY, RICHARD P.	MCCRACKEN, HUGH F. & HELEN Y.	355	514	W	8 40
5/84	MCCRACKEN, HUGH F. HELEN Y.	WILSON, THOMAS C.	400	620	W	11 00
7/23/02	WILSON, THOMAS L.	DAVIS, MICHAEL V.	5409	187	WD	65 00
2/15/05	DAVIS, MICHAEL V.	DAVIS, ELLEN E.	7752	231	QC	-0-

City	G.M.D.	L.D.	L.L.	Dimensions	Acreage Return	Deed	Plat	Comp.	Used
		22	10			4.028			4.03

Subdivision	Block	Lot	Plat Bk.	Page
			22	109

Brief Legal Description

	MAP	BLOCK	PAR	SUB
Property Acquired From:	OLD: 2205		047	
Acct. No.	NEW: 2206		006 to	Call No

Map	Block	Parcel
22-5		47

Date	Grantor (From)	Grantee (To)	D.B.	Pg.	Type	W.D.Cons
12/84	PERRY, RICHARD P. STOCKARD, CECIL	GARRETT, M.D.	435	313	W	5.50
7/3/95	ESTATE GARRETT, M.D.	GARRETT, WILLIE MAE	2120	352	QC	2 TRACTS -0-
1/25/97	GARRETT, WILLIE MAE	NORTON, GLENN	2610	91	W/D	28.00
8/28/97	NORTON, GLENN	MARILYN R. & MILLER, TIMOTHY W.	2819	84	W/D	126.00

City	G.M.D.	L.D.	L.L.	Dimensions	Acreage ✗ 3.81 AC				
					Return	Deed	Plat	Comp.	Used
		22	10			~~4.08~~			~~4.08~~

Subdivision	Block	Lot	Plat Bk.	Page
			26	240

Brief Legal Description ✗ ADJUSTED ACREAGE PER 1997 DEED 2819-84 & H.P. CALCULATION. PLAT SHOWS 4.08 AC BUT DEED SAYS 3.81 AC. ???

	MAP	BLOCK	PAR	SUB
OLD:	2205		042	
NEW:	2206		007	Will Be

Map	Block	Parcel
22-5		42

Name On Return:

Name On Deed:

Property Address:

Property Acquired From: 6

Acquired By: Deed ___ Will ___

Approximate Date Acquired:

Recorded Yes ___ No ___

D.B. ___ Pg. ___

Size: (Dim. or Ac.)

Bounded By: N. S. E. W.

Date	Grantor (From)	Grantee (To)	D.B.	Pg.	Type	W.D. Cons.
10/82	PERRY, RICHARD P. & STOCKARD, CECIL R. SR.	LEWIS, WESLEY V.	331	347	W	7 70
10/13/01	LEWIS, WESLEY V.	LEWIS, WESLEY V. & BETTY D.	4689	381	W/D	-0-

City	G.M.D.	L.D.	L.L.	Dimensions	Acreage Return	Deed	Plat	Comp.	Used
		22	10			3.92			3.92

Subdivision	Block	Lot	Plat Book	Page
			21	56

Brief Legal Description:

	MAP	BLOCK	PAR	SUB
Name On Return:	OLD: 2205		006	G
Name On Deed:	NEW: 2206		008	Photo / Call No.

Map	Block	Parcel
22-5		6G

Property Address:

Property Acquired From: 6B

Acquired By: Deed ___ Will ___

Approximate Date Acquired:

Recorded Yes ___ No ___

D.B. ___ Pg. ___

Size: (Dim. or Ac.)

Bounded By: N. S. E. W.

Date	Grantor (From)	Grantee (To)	D.B.	Pg.	Type	W.D. Cons.
2/80	STILLWELL, FREDERICK	BECKER, HAROLD G. & JACQUELINE	280	313	W	15.00

City	G.M.D.	L.D.	L.L.	Dimensions	Acreage Return	Acreage Deed	Acreage Plat	Acreage Comp.	Acreage Used
		22	10			5.94 5.49			11.43

Subdivision	Block	Lot	Plat Book	Page

Brief Legal Description:

Property Acquired From:					
Acct. No.	Photo	Call No	22N06 Map	Block	9 Parcel

Date	Grantor (From)	Grantee (To)	D.B.	Pg.	Type	W.D.Cons
6/16/06	KIRKSEY, KELLY R. & MICHAEL T.	ENDICOTT, KAREN J. & STEPHEN C.	8869	116	WD	170.00

City	G.M.D.	L.D.	L.L.	Dimensions	Acreage 3.41 AC				
		22	10		Return	Deed	Plat	Comp.	Used

Subdivision	Block	Lot	Plat Bk.	Page

Brief Legal Description

	MAP	BLOCK	PAR	SUB
Name On Return:	OLD: 2205		016	
Name On Deed:	NEW: 2206		009 oto	Call No.

22-5		16
Map	Block	Parcel

Property Address:	Property Acquired From:

Acquired By:	Deed ___ Will ___	Approximate Date Acquired:	Recorded Yes ___ No ___	D.B. ___ Pg ___	Size: (Dim. or Ac.)

Bounded By:	N.	S.	E.	W.

Date	Grantor (From)	Grantee (To)	D.B.	Pg.	Type	W.D. Cons.
6-23-80	FRED STILLWELL INC.	Norman, Michael	287	671	WD	9.80
3/22/05	NORMAN, MICHAEL	KIRKSEY, MICHAEL KELLY R. T.E.	7793	394	WD	157.00
1/4/06	KIRKSEY, MICHAEL THOMAS	KIRKSEY PROPERTY MANAGEMENT SERVICES, LLC	8485	79	QC	-0-

City	G.M.D.	L.D.	L.L.	Dimensions	Acreage Return	Deed	Plat	Comp.	Used
		22	10				6.4		6.4

Subdivision	Block	Lot	Plat Book	Page
Alatoona Springs		1	17	73

Brief Legal Description:

Property Acquired From: 9			22N06		9A
Acct. No.	Photo	Call No	Map	Block	Parcel

Date	Grantor (From)	Grantee (To)	D.B.	Pg.	Type	W.D.Cons
5/5/06	KIRKSEY, MICHAEL T. & KELLY R.	LOWE, VIRGIL S. & PAMELA	8792	145	WD	150.00

City	G.M.D.	L.D.	L.L.	Dimensions	Acreage				
					Return	Deed	Plat	Comp.	Used
		22	10			3.0			3

Subdivision	Block	Lot	Plat Bk.	Page

Brief Legal Description

Property Acquired From:	MAP BLOCK	PAR SUB		22-5		17
Acct. No.	OLD: 2205	017		Map	Block	Parcel
	NEW: 2206	Photo 010	Call No			

Date	Grantor (From)	Grantee (To)	D.B.	Pg.	Type	W.D.Cons
12-1-82	Kittridge, John	Small Business Administration	1426	258	COUP	—

City	G.M.D.	L.D.	L.L.	Dimensions	Acreage				
					Return	Deed	Plat	Comp.	Used
		22	10						

Subdivision	Block	Lot	Plat Bk.	Page
Allatoona Springs		2		

Brief Legal Description

Name On Return:					
Name On Deed:					
Property Address:			Property Acquired From:		
Acquired By: Deed ___ Will ___	Approximate Date Acquired:	Recorded Yes ___ No ___	D.B. ___ Pg. ___	Size: (Dim. or Ac.)	
Bounded By:	N.	S.	E.	W.	

Photo	Call No.

Map	Block	Parcel
22-5		17

Date	Grantor (From)	Grantee (To)	D.B.	Pg.	Type	W.D. Cons.
7-22-80	Fred Stillwell Inc.	DeMiller, Edgar, II	294	817	WD	8.30
10-85	DeMiller, II, Edgar	Kittridge, John	504	13	WD	7.00
12-8-92	Kittridge, John	Administrator Small Business Administration	1340	302	Dup	8.20

City	G.M.D.	L.D.	L.L.	Dimensions	Acreage Return	Deed	Plat	Comp.	Used
		22	10				5		5

Subdivision	Block	Lot	Plat Book	Page
Watona Springs		2		

Brief Legal Description:

	MAP	BLOCK	PAR	SUB
Name On Return:	OLD: 2205		018	
Name On Deed:	NEW: 2206		011	

Photo | Call No.

Map	Block	Parcel
22-5		18

Property Address:

Property Acquired From:

Acquired By: Deed ___ Will ___ | Approximate Date Acquired: | Recorded Yes ___ No ___ | D.B. ___ Pg. ___ | Size: (Dim. or Ac.)

Bounded By: N. | S. | E. | W.

Date	Grantor (From)	Grantee (To)	D.B.	Pg.	Type	W.D. Cons.
12-6-8	FRED STILLWELL INC.	John Vincent, Jr. Gonsalves, Jeffery Eric &	297	379	WD	30.50

City	G.M.D.	L.D.	L.L.	Dimensions	Acreage Return	Deed	Plat	Comp.	Used
		22	10				8		8

Subdivision	Block	Lot	Plat Book	Page
Allatoona Springs		3		

Brief Legal Description:

	MAP	BLOCK	PAR	SUB
Name On Return:	OLD: 2205		019	
Name On Deed:	NEW: 2206		01 Photo	Coll No.

22-5		19
Map	Block	Parcel

Property Address:

Property Acquired From:

Acquired By: Deed ___ Will ___ | Approximate Date Acquired: | Recorded Yes ___ No ___ | D.B. ___ Pg. ___ | Size: (Dim. or Ac.)

Bounded By: N. | S. | E. | W.

Date	Grantor (From)	Grantee (To)	D.B.	Pg.	Type	W.D. Cons.
12-6-80	Feed Stillwell Inc.	John Vincent, Jr. Gonsalves, Jeffrey Eric	297	379	WD	30.50

City	G.M.D.	L.D.	L.L.	Dimensions	Acreage Return	Deed	Plat	Comp.	Used
		22	10				7		7

Subdivision	Block	Lot	Plat Book	Page
Altoona Springs		4		

Brief Legal Description:

	MAP	BLOCK	PAR	SUB
Name On Return:	OLD: 2205		020	
Name On Deed:	NEW: 2206		013 Photo	Call No.

22-5		20
Map	Block	Parcel

Property Address:

Property Acquired From:

Acquired By: Deed ___ Will ___ | Approximate Date Acquired: | Recorded Yes ___ No ___ | D.B. ___ Pg. ___ | Size: (Dim. or Ac.)

Bounded By: N. | S. | E. | W.

Date	Grantor (From)	Grantee (To)	D.B.	Pg.	Type	W.D. Cons.
2-6-80	FRED STILLWELL INC.	John Vincent, Jr. Gonçalves, Jeffrey Erica	297	379	WD	30.50

City	G.M.D.	L.D.	L.L.	Dimensions	Acreage Return	Deed	Plat	Comp.	Used
		22	10				5		5

Subdivision	Block	Lot	Plat Book	Page
Altoona Springs		5		

Brief Legal Description:

	MAP	BLOCK	PAR	SUB
Name On Return:	OLD: 2205		021	
Name On Deed:	NEW: 2206		014 Photo	Call No.

22-5		21
Map	Block	Parcel

Property Address:	Property Acquired From:

Acquired By: Deed ___ Will ___	Approximate Date Acquired:	Recorded Yes ___ No ___	D.B. ___ Pg. ___	Size: (Dim. or Ac.)

Bounded By:	N.	S.	E.	W.

Date	Grantor (From)	Grantee (To)	D.B.	Pg.	Type	W.D. Cons.
5/83	Fred Stillwell Inc.	Parham, R.	351	398	W	8 80

City	G.M.D.	L.D.	L.L.	Dimensions	Acreage Return	Deed	Plat	Comp.	Used
		22	10				5		5

Subdivision	Block	Lot	Plat Book	Page
Altoona Springs		6	22	63

Brief Legal Description:

	MAP	BLOCK	PAR	SUB
Name On Return:	OLD: 2205		022	
Name On Deed:	NEW: 2206		015	Call No.

22-5		22
Map	Block	Parcel

Property Address:

Property Acquired From:

Acquired By: Deed ___ Will ___ | Approximate Date Acquired: | Recorded Yes ___ No ___ | D.B. ___ Pg. ___ | Size: (Dim. or Ac.)

Bounded By: N. | S. | E. | W.

Re Rec. 8-27-92

Date	Grantor (From)	Grantee (To)	D.B.	Pg.	Type	W.D. Cons.
11-12-80	Fred Stillwell Inc.	Rucker, Kenneth U. & Coleen N.	295	387	WD	8.30
6-1-92	Rucker, Kenneth U. & Coleen N.	Ray Corp. Enterprises, Inc.	1265 1216	171 217	WD WD	2.00

City	G.M.D.	L.D.	L.L.	Dimensions	Acreage Return	Deed	Plat	Comp.	Used
		22	10				5		5

Subdivision	Block	Lot	Plat Book	Page
Altoona Springs		7		

Brief Legal Description:

	MAP	BLOCK	PAR	SUB			
Property Acquired From:	OLD: 2205		023	A	22-5		23A
Acct. No.	NEW: 2206		016	Call No	Map	Block	Parcel

Date	Grantor (From)	Grantee (To)	D.B.	Pg.	Type	W.D.Cons
1-7-87	S & L Mortgage Corp	Administrator of Veterans' Affairs	604	696	SWD	-0-
11-87	Administrator of Veterans Affairs	Stevenson, Virginia Lynn & Andrew	673	121		-0-
10/25/01	Stevenson, Andrew	Stevenson, Virginia Lynn	5035	242	QC	-0-
10/30/01	Stevenson, Virginia Lynn	Mayo, Drewrey E.	5035	244	W/D	113.00

REC 3-5-02

City	G.M.D.	L.D.	L.L.	Dimensions	Acreage				
					Return	Deed	Plat	Comp.	Used
		22	11						

Subdivision	Block	Lot	Plat Bk.	Page
Allatoona Springs		Part of 8	17	101

Brief Legal Description

Name On Return:					
Name On Deed:					
Property Address:			Property Acquired From:		
Acquired By: Deed ___ Will ___	Approximate Date Acquired:	Recorded Yes ___ No ___	D.B. ___ Pg. ___	Size: (Dim. or Ac.)	
Bounded By:	N.	S.	E.	W.	

Photo	Call No.

Map	Block	Parcel
22-5		23A

Date	Grantor (From)	Grantee (To)	D.B.	Pg.	Type	W.D. Cons.
7/82	West, Willie	West, Willie Kenneth & Brenda	319	865	W	-0-
5-1-85	West, Willie Kenneth & Brenda	Beck, Victor A. & Joanne M.	457	93	W	62 00
1-6-87	Beck, Victor A. & Joanne M.	S & L Mortgage Corp	604	693	DUP	-0-

City	G.M.D.	L.D.	L.L.	Dimensions	Acreage Return	Acreage Deed	Acreage Plat	Acreage Comp.	Acreage Used
		22	11			3.28			3.28

Subdivision	Block	Lot	Plat Book	Page
Allatoona Springs		Part of 8	17	101

Brief Legal Description:

	MAP	BLOCK	PAR	SUB
Name On Return:	OLD: 2205		023	
Name On Deed:	NEW: 2206		017 Photo	Call No.

Map	Block	Parcel
22-5		23

Property Address:	Property Acquired From:

Acquired By:	Deed ___ Will ___	Approximate Date Acquired:	Recorded Yes ___ No ___	D.B. ___ Pg. ___	Size: (Dim. or Ac.)

Bounded By:	N.	S.	E.	W.

Date	Grantor (From)	Grantee (To)	D.B.	Pg.	Type	W.D. Cons.
7-31-80	Fred Stillwell Inc.	West, Willie	313 289	893 283	QCD WD	10.00
11-16-81	West, Willie	Millwood, Roy T. & Juanita	313	617	WD	51.00
4/2/99	c/o Millwood, Roy Thomas Juanita	Millwood, Juanita	3579	074	Deed of Assent	-0-

City	G.M.D.	L.D.	L.L.	Dimensions	Acreage 3.02 Ac±				
					Return	Deed	Plat	Comp.	Used
		22	10				6.3		6.3

Subdivision	Block	Lot	Plat Book	Page
Altoona Springs		pt 8	19	142

Brief Legal Description:

Property Acquired From:	MAP BLOCK	PAR SUB		22-5		7
Acct. No.	OLD: 2205	007		Map	Block	Parcel
	NEW: 2206	Photo 018	Call No			

Date	Grantor (From)	Grantee (To)	D.B.	Pg.	Type	W.D.Cons
3/83	Brown, Robert M. et al	Jones, Cary H.	345	230	W	17 20
7-87	Jones, Cary H.	Stancil, R. Max	651	111	Deed under Power	Pd. in Bartow
9/88	Stancil, R. Max	Mudd, Richard N. & Carol Ann	744	61	W	127 50

City	G.M.D.	L.D.	L.L.	Dimensions	Acreage 28.56				
		22	27		Return	Deed	Plat	Comp.	Used

Subdivision	Block	Lot	Plat Bk.	Page
		tr 6	14	47

Brief Legal Description

Name On Return: Brooke, J.N. White, Ga. R-1	2-103		22-5	27	7
	Photo	Call No.	Map	Block	Parcel
Name On Deed:					
Property Address:		Property Acquired From:			
Acquired By: Deed ___ Will ___	Approximate Date Acquired:	Recorded Yes ___ No ___	D.B. ___ Pg. ___	Size: (Dim. or Ac.)	
Bounded By:	N.	S.	E.	W.	

Date	Grantor (From)	Grantee (To)	D.B.	Pg.	Type	W.D. Cons.
9-25-56	Brooke, Mrs Annie G. By Guardian	Brooke, J.N	38	290	Guardian Deed	Pt $3,750.00
3/78	Brooke, John N estate	Brown, Martha Gertrude Brooke	238	193	W	-0-
3/83	Brown, Martha G.	Brown, Robert M. et al	345	223	W	-0-

City	G.M.D.	L.D.	L.L.	Dimensions	Acreage 142.82 ~~160~~				
out		22	~~28~~ 27		Return	Deed	Plat	Comp.	Used
					160	160	142.82	~~175±~~	~~175±~~

Subdivision	Block	Lot	Plat Book	Page
160		Tract #6	14	47

Brief Legal Description: ~~175~~ Act± LL 27 22ND LD

MWC-2

UNDIVIDED ½ INTEREST IN

ALL OF LL 27 22ND LD

NOTE: 175AC IS LARGE LL

ALL OF LL 28 22ND LD EXCEPT

30 AC± OF NW ¼ OF LL 28 BARTOW CO.

ALSO 140AC IN E PT LL 9 22ND LD BARTOW CO

160
~~150~~
~~290~~

Property Acquired From:	MAP / BLOCK	PAR / SUB		22-5		7D
Acct. No.	OLD: 2205	007	D	Map	Block	Parcel
	NEW: 2206	Photo 019	Call No			

Date	Grantor (From)	Grantee (To)	D.B.	Pg.	Type	W.D.Cons
6/91	SMALL BUSINESS ADMINISTRATION	CAROL ANN & MUDD, RICHARD N.	1016	109	LTD W	37.00
12/18/00	CAROL ANN & MUDD, RICHARD N.	MUDD FAMILY FARMS	4394	440	W/D	-0-

City	G.M.D.	L.D.	L.L.	Dimensions	Acreage				
					Return	Deed	Plat	Comp.	Used
		22	27			28.56			

Subdivision	Block	Lot	Plat Bk.	Page
		TRACT #5	14	47

Brief Legal Description

Name On Return:					
Name On Deed:		Photo	Call No.	22-5	7D
				Map	Block	Parcel

Property Address:	Property Acquired From:

Acquired By:	Deed ___ Will ___	Approximate Date Acquired:	Recorded Yes ___ No ___	D.B. ___ Pg. ___	Size: (Dim. or Ac.)

Bounded By:	N.	S.	E.	W.

Date	Grantor (From)	Grantee (To)	D.B.	Pg.	Type	W.D. Cons.
3/78	BROOKE, JOHN N estate	BROOKE, CARL EUGENE	238	187	W	-0-
5/80	BROOKS, CARL EUGENE	BROOKS, MRS. IDA M. & HARRIMAN, PEGGY V.	285	510	W	-0-
2/91	HARRIMAN, PEGGY V. & BROOKS, IDA M.	SMALL BUSINESS ADMINISTRATION	951	159	DUP	78.20

City	G.M.D.	L.D.	L.L.	Dimensions	Acreage				
					Return	Deed	Plat	Comp.	Used
		22	27						

Subdivision	Block	Lot	Plat Book	Page
		TRACT #5	14	47

Brief Legal Description:

Property Acquired From:					
Acct. No.	Photo	Call No	22N06 Map	Block	20 Parcel

Date	Grantor (From)	Grantee (To)	D.B.	Pg.	Type	W.D.Cons
11/22/06	DOROTHY K. & BROOKE, JOHN F.	LESLIE S. & THOMAS, STANLEY T.	9232	155	USD	3 PARCELS 513.00

City	G.M.D.	L.D.	L.L.	Dimensions	Acreage				
					Return	Deed	Plat	Comp.	Used
		22	27	X 10.6 Ac ~~22.64 AC~~					

Subdivision	Block	Lot	Plat Bk.	Page
		TRACT B	14	47

Brief Legal Description X RECONFIGURED PARCEL SHAPE & SIZE PER PLAT & PER OWNER & TAX ASSESSOR'S REQUEST 5/25/07

	MAP	BLOCK	PAR	SUB
Name On Return:	OLD: 2205		007	C
Name On Deed:	NEW: 2206		020	Call No

Map	Block	Parcel
22-5		7C

Property Address:

Property Acquired From:

Acquired By:	Deed ___ Will ___	Approximate Date Acquired:	Recorded Yes ___ No ___	D.B. ___ Pg. ___	Size: (Dim. or Ac.)

Bounded By:	N.	S.	E.	W.

Date	Grantor (From)	Grantee (To)	D.B.	Pg.	Type	W.D. Cons.
3/78	BROOKE, JOHN N estate	BROOKE, JOHN FRANKLIN	238	175	W	-0-
2/21/96	BROOKE, JOHN FRANKLIN	THE BROOKE FAMILY TRUST	2311	49	QC	-0-
4/11/06	THE BROOKE FAMILY TRUST; BROOKE, JOHN FRANKLIN &	DOROTHY JOANNE & BROOKE, JOHN FRANKLIN;	8686	490 488	QC	-0-

City	G.M.D.	L.D.	L.L.	Dimensions	Acreage ~~28.56~~ Return	Deed	Plat	Comp.	Used
		22	27	~~X 44.12 AC ±~~ ~~25.36 AC ±~~					

Subdivision	Block	Lot	Plat Book	Page
~~X X~~ 22.64 AC		TRACT # 3 & 4	14	47

Brief Legal Description: ~~X~~ PARCEL 22 COMBINED PER OWNER & TAX ASSESSORS REQUEST 2/10/03 ~~XX~~ PARCEL 20B (2.48 AC) SPLIT OUT PER OWNER & TAX ASSESSORS REQUEST 3/13/06

MAP BLOCK PAR SUB

Name On Return:	OLD: 2205	007 B	
Name On Deed:	NEW: 2206	022 Photo	Cal No

Map	Block	Parcel
22-5		7B

Property Address:	Property Acquired From:

Acquired By: Deed ___ Will ___	Approximate Date Acquired:	Recorded Yes ___ No ___	D.B. ___ Pg. ___	Size: (Dim. or Ac.)

Bounded By:	N.	S.	E.	W.

Date	Grantor (From)	Grantee (To)	D.B.	Pg.	Type	W.D. Cons.
~~3/78~~	~~Brooke, John N.~~	~~Brooke, Mary Emma Black~~	~~238~~	~~205~~	~~W~~	~~-0-~~
3/78	Brooke, Mary Emma Black	Brooke, John Franklin	253	286	W	11 30
2/21/96	Brooke, John Franklin	The Brooke Family Trust	2311	52	QC	-0-

City	G.M.D.	L.D.	L.L.	Dimensions	Acreage Return	Deed	Plat	Comp.	Used
	1	22	27	18.76 AC ±					

Subdivision	Block	Lot	Plat Book	Page
~~28.56~~		TRACT #2	14	47

Brief Legal Description:

Deleted Combine With AC Per Owner Request

Property Acquired From: 210			22N06		20A
Acct. No.	Photo	Call No	Map	Block	Parcel

Date	Grantor (From)	Grantee (To)	D.B.	Pg.	Type	W.D.Cons
12/18/01	BROOKE FAMILY TRUST	BROOKE, JOHN F.	4943	117	W/D	-0-
4/11/06	THE BROOKE FAMILY TRUST & BROOKE, JOHN FRANKLIN	DOROTHY JOANNE & BROOKE, JOHN FRANKLIN	8686	490 488	QC	-0-
11/22/06	DOROTHY K. & BROOKE, JOHN F.	LESLIE S. & THOMAS, STANLEY T.	9232	155	WD	3 PARCELS 513.00

City	G.M.D.	L.D.	L.L.	Dimensions	Acreage				
					Return	Deed	Plat	Comp.	Used
		22	27	X 14.22 AC ~~210X210~~		~~1±~~			~~1±~~

Subdivision	~~Block~~	Lot	Plat Bk.	Page
	TRACT C	~~PART OF TR #3~~		

Brief Legal Description X RECONFIGURED PARCEL SHAPE & SIZE PER PLAT & PER OWNER & TAX ASSESSORS REQUEST. 5/25/07

Property Acquired From: 20			22N06		20B
Acct. No.	Photo	Call No	Map	Block	Parcel

Date	Grantor (From)	Grantee (To)	D.B.	Pg.	Type	W.D.Cons
		THE BROOKE FAMILY TRUST				
3/1/06	THE BROOKE FAMILY TRUST	TAVERAS, BRUNO	8633	22	WD	305.00

City	G.M.D.	L.D.	L.L.	Dimensions	Acreage				
					Return	Deed	Plat	Comp.	Used
		22	27				21.48		21.48

Subdivision	Block	Lot	Plat Bk.	Page
		TRACT 4	14	47

Brief Legal Description X THIS PARCEL SPLIT OUT PER OWNER & TAX ASSESSORS REQUEST. 3/13/06

	MAP	BLOCK	PAR	SUB
OLD:	2205		007	A
NEW:	2206		021	

Photo | Call No.

Map	Block	Parcel
22-5		7A

Name On Return:

Name On Deed:

Property Address:

Property Acquired From:

Acquired By: Deed ___ Will ___

Approximate Date Acquired:

Recorded Yes ___ No ___

D.B. ___ Pg. ___

Size: (Dim. or Ac.)

Bounded By: N. S. E. W.

Date	Grantor (From)	Grantee (To)	D.B.	Pg.	Type	W.D. Cons.
3/78	Brooke, John N. estate	Brooke, Ralph Lester	238	181	W	-0-
		Brooks, Valerie	Per '91 Tax Return			
5/91	Brooke, Ralph Lester Estate	Brooks, Valarie M.	992	34	EX DOA	-0-

City	G.M.D.	L.D.	L.L.	Dimensions	Acreage ~~21.96 Ac~~ Return	Deed	Plat	Comp.	Used
		22	27	18.163 Ac					

Subdivision	Block	Lot	Plat Book	Page
~~28.56~~		TRACT #1	14	47

Brief Legal Description:

Property Acquired From:					
~~Acct. No.~~ 21	Photo	Call No	22N06 Map	Block	21A Parcel

Date	Grantor (From)	Grantee (To)	D.B.	Pg.	Type	W.D.Cons
12/15/97	Brooks, Valerie	Gayton, Mary Jo	2942	98	WD	-0-
9/29/00	Gayton, Mary Jo	Gayton, David	4312	357	WD	-0-

City	G.M.D.	L.D.	L.L.	Dimensions	Acreage Return	Deed	Plat	Comp.	Used
		22	21			3.3±			

Subdivision	Block	Lot	Plat Bk.	Page

Brief Legal Description

Property Acquired From:					
~~Acct. No.~~ 21	Photo	Call No	22N06 Map	Block	21B Parcel

Date	Grantor (From)	Grantee (To)	D.B.	Pg.	Type	W.D.Cons
12/15/97	Brooks, Valerie	Grayton, David	2942	100	WD	-0-
9/29/00	Brooks, Valerie	" "	4312	259	CORR WD	-0-
3/24/05	Gayton, David	Gayton, Sherry Susan	7807	255	WD	-0-

City	G.M.D.	L.D.	L.L.	Dimensions	Acreage Return	Deed	Plat	Comp.	Used
		22	27			3.3±			

Subdivision	Block	Lot	Plat Bk.	Page

Brief Legal Description

Property Acquired From:					
~~Acct. No.~~ 21	Photo	Call No	22-6 Map	Block	21C Parcel

Date	Grantor (From)	Grantee (To)	D.B.	Pg.	Type	W.D.Cons
2/19/98	BROOKS, VALERIE	GAYTON, DAVID	3006	267	WD	-0-
9/29/00	BROOKS, VALERIE	" "	4312	361	Corr WD	-0-

City	G.M.D.	L.D.	L.L.	Dimensions	Acreage Return	Deed	Plat	Comp.	Used
		22	27				3.30		3.3

Subdivision	Block	Lot	~~Plat~~ Bk.	Page
			D.B. 3006	268

Brief Legal Description

MAP BLOCK PAR SUB

Name On Return:	OLD: 2205	007 B	
Name On Deed:	NEW: 2206	022 Photo	Cal No

Map	Block	Parcel
22-5		7B

Property Address:	Property Acquired From:

Acquired By: Deed ___ Will ___	Approximate Date Acquired:	Recorded Yes ___ No ___	D.B. ___ Pg. ___	Size: (Dim. or Ac.)

Bounded By:	N.	S.	E.	W.

Date	Grantor (From)	Grantee (To)	D.B.	Pg.	Type	W.D. Cons.
~~3/78~~	~~Brooke, John N.~~	~~Brooke, Mary Emma Black~~	~~238~~	~~205~~	~~W~~	~~-0-~~
3/78	Brooke, Mary Emma Black	Brooke, John Franklin	253	286	W	11 30
2/21/96	Brooke, John Franklin	The Brooke Family Trust	2311	52	QC	-0-

City	G.M.D.	L.D.	L.L.	Dimensions	Acreage Return	Deed	Plat	Comp.	Used
	1	22	27	18.76 AC ±					

Subdivision	Block	Lot	Plat Book	Page
~~28.56~~		TRACT #2	14	47

Brief Legal Description:

Deleted Combine With AC Per Owner Request

Property Acquired From	20 = 2.2 AC± 22 = 9.8 AC±
Acct. No.	

Photo	Call No	Map	Block	Parcel
		22N06		22A

Date	Grantor (From)	Grantee (To)	D.B.	Pg.	Type	W.D.Cons
12/18/01	BROOKE FAMILY TRUST	BROOKE, JOHN F.	4943	118	WD	-0-
10/6/05	REINHARDT, LAURA DIANNE	" " "	8515	280	WD	FOR PART OF LAND IN LL. 46. 18 AC± -0-
4/11/06	THE BROOKE FAMILY TRUST; BROOKE JOHN FRANKLIN;	DOROTHY JO ANNE; BROOKE, JOHN FRANKLIN; &	8686	490 488	QC	-0-
11/22/06	DOROTHY K.; BROOKE, JOHN F.; &	LESLIE S.; THOMAS, STANLEY T.; &	9232	155	WD	3 PARCELS 513.00
3/7/07	" " "	" " "	9481	41	WD	FOR .21.00 AC 4.

City	G.M.D.	L.D.	L.L.	Dimensions	Acreage: Return	Deed	Plat	Comp.	Used
		22	46 27	~~12.39 AC±~~ ~~12.18 AC±~~		~~12~~			~~12~~

Subdivision	Block	Lot	Plat Bk.	Page
X 10.6 AC	TRACT A	~~PARTS OF~~ TR #263		

Brief Legal Description X RECONFIGURED PARCEL SHAPE & SIZE PER PLAT & PER OWNER & TAX ASSESSOR'S REQUEST. 5/25/07

Property Acquired From: NEW PARCEL FOR 2007 TAX YEAR					
Acct. No.					

Photo	Call No	Map	Block	Parcel
		22N01a		22B

Date	Grantor (From)	Grantee (To)	D.B.	Pg.	Type	W.D.Cons
		THE BROOKE FAMILY TRUST				
		DOROTHY JO ANNE & BROOKE, JOHN FRANKLIN				

City	G.M.D.	L.D.	L.L.	Dimensions	Acreage .50 ACT				
					Return	Deed	Plat	Comp.	Used
		22	46	.29 ACT					

Subdivision	Block	Lot	Plat Bk.	Page

Brief Legal Description PER CONVERSATION WITH JOHN BROOKE, STILL OWNS A STRIP OF LAND. FOUND & CORRECTED 3/12/07

Property Acquired From: 22-	MAP — BLOCK	PAR — SUB		22-5		1C
	OLD: 2205	001	C	Map	Block	Parcel
Acct. No.	NEW: 2206	Photo 023	Call No			

See 1064 156-160

Date	Grantor (From)	Grantee (To)	D.B.	Pg.	Type	W.D.Cons
12/90	REINHARDT, ROGER F.	LAURA DIANNE & BREEN, ROBERT M.	1060 958	146-150 296	Rec LTd W/D	-0-
1/26/99	Breen, Laura Dianne	Breen, Robert M.	3485	180	Q/C	75.00
10/21/04	BREEN, ROBERT M.	ANDREA M. & HORTON, JOSEPH D.	7453	365	WD	390.00

City	G.M.D.	L.D.	L.L.	Dimensions	Acreage 4.98 AC				
					Return	Deed	Plat	Comp.	Used
		22	46			~~5~~ 46			

Subdivision	Block	Lot	Plat Bk.	Page
			40	11

Brief Legal Description

1.8.91

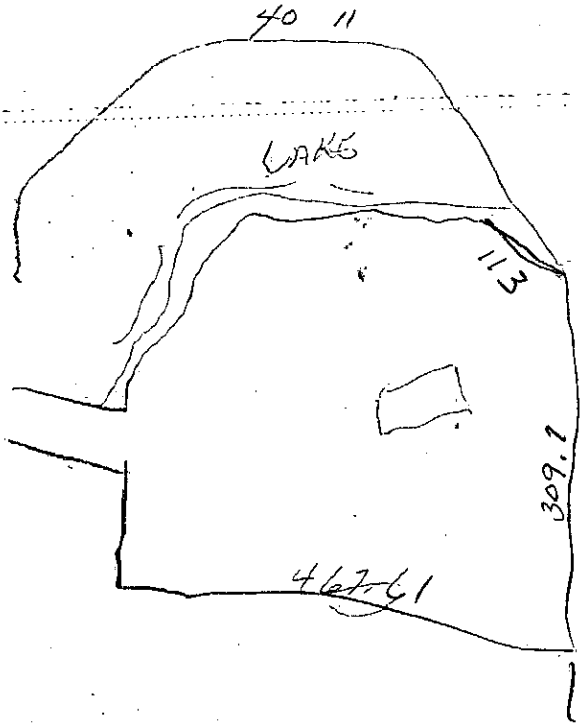

Property Acquired From: 22-5	MAP	BLOCK	PAR	SUB	22-5		1D
~~Acct. No.~~ /	OLD: 22-5		1	D	Map	Block	Parcel
			Photo	Call No			
	NEW: 22-06		024	A			

Date	Grantor (From)	Grantee (To)	D.B.	Pg.	Type	W.D.Cons
9/29/92	REINHARDT, ROGER F.	LOCKLAND VANCE & TYLER, EDITH ROSANNE	1292	46	W	-0-
8/3/94	LOCKLAND VANCE, III & TYLER, EDITH ROSANNE	REINHARDT, ROGER F.	1890	292	QC	-0-
11/23/94	DOROTHY J. & REINHARDT, ROGER F.	DOROTHY J. & REINHARDT, ROGER F.	RIGHT 1985	OF SUR 1	VIVOR WD	SHIP. -0-
8/11/00	DOROTHY J & REINHARDT, ROGER F. &	TYLER, EDITH ROSIE	4307	429	WD	-0-

City	G.M.D.	L.D.	L.L.	Dimensions	Acreage				
					Return	Deed	Plat	Comp.	Used
		22	46 47			5±			

Subdivision	Block	Lot	Plat Bk.	Page

Brief Legal Description

Property Acquired From: 22-5	MAP	BLOCK	PAR	SUB	22-5		1E
~~Acct. No.~~ /	OLD: 22-5		1	E	Map	Block	Parcel
	NEW: 22-06		Photo 024	Call No B			

Date	Grantor (From)	Grantee (To)	D.B.	Pg.	Type	W.D.Cons
9/29/92	REINHARDT, ROGER F.	LOCKLAND VANCE & TYLER, EDITH ROSANNE	1292	48	W	-0-
8/3/94	LOCKLAND VANCE, III & TYLER, EDITH ROSANNE	REINHARDT, ROGER F.	1890	294	QC	-0-
11/23/94	DOROTHY J. & REINHARDT, ROGER F.	DOROTHY J. & REINHARDT, ROGER F.	RIGHT 1985	OF SUR 1	VIVOR W/D	SHIP -0-
10/26/00	DOROTHY J. & REINHARDT, ROGER F.	OWENS, DANNY	4345	176	W/D	65.00

City	G.M.D.	L.D.	L.L.	Dimensions	Acreage Return	Deed	Plat	Comp.	Used
		22	46 47			5.06±			

Subdivision	Block	Lot	Plat Bk.	Page
			48	84

Brief Legal Description

Property Acquired From:					
Acct. No.	Photo	Call No	22N06 Map	Block	24C Parcel

Date	Grantor (From)	Grantee (To)	D.B.	Pg.	Type	W.D.Cons
6/19/03	GILL, TERRY CONROY	GILL, PARUPKAR SINGH & TERRY CONROY	6273	342	WD	-0-

City	G.M.D.	L.D.	L.L.	Dimensions	Acreage 5 AC				
		22	46		Return	Deed	Plat	Comp.	Used

Subdivision	Block	Lot	Plat Bk.	Page
		3	47	91

Brief Legal Description

Property Acquired From:	Photo	Call No	Map	Block	Parcel
~~Acct. No.~~ 24			22-6		24C

Date	Grantor (From)	Grantee (To)	D.B.	Pg.	Type	W.D.Cons
6/29/94	REINHARDT, ROGER F.	HAMMOND, ANGELA C.	1878	292	W/P	37.50
2/17/94	HAMMOND, ANGELA C	HAMMOND, ANGELA C & HENSON A JR	2031	190	QC	-0-
11/19/99	HAMMOND, HENSON A. SR.	HAMMOND, ANGELA C.	3920	106	QC	-0-
11/17/00	HAMMOND, ANGELA C. ~~50% INT.~~	CONROY, JOHN E & DOROTHY M. ~~50% INT.~~	4367	26	W/D	-0-
5/14/03	HAMMOND, ANGELA C.	GILL, TERRY CONROY ~~50% INT.~~	6145	176	QC	-0-
6/19/03	CONROY, JOHN E. & DOROTHY M.	GILL, TERRY CONROY	6273	340	QC	-0-

REC 2-27-95

City	G.M.D.	L.D.	L.L.	Dimensions	Acreage Return	Deed	Plat	Comp.	Used
		22	46				5		5

Subdivision	Block	Lot	Plat Bk.	Page
		3	47	91

Brief Legal Description X THIS DEED SAYS GRANTOR & GRANTEES HAVE A 50% INT. IN LIFE ESTATE. ???

Property Acquired From:					
~~Acct. No.~~ 24	Photo	Call No	22-6		24D
			Map	Block	Parcel

Date	Grantor (From)	Grantee (To)	D.B.	Pg.	Type	W.D.Cons
12/9/94	DOROTHY J. & REINHARDT, ROGER E.	BOSTON POND HOMEOWNERS ASSOC. INC.	1985	26	WD	-0-

City	G.M.D.	L.D.	L.L.	Dimensions	Acreage				
					Return	Deed	Plat	Comp.	Used
		22	46 47			3.6	3.6		3.6

Subdivision	Block	Lot	Plat Bk.	Page
LAKE AREA ONLY			48	84

Brief Legal Description

Property Acquired From:					
~~Acct. No.~~ 24	Photo	Call No	Map 22-6	Block	Parcel 24E

Date	Grantor (From)	Grantee (To)	D.B.	Pg.	Type	W.D.Cons
8/29/96	REINHARDT, ROGER F. & DOROTHY J.	ELDER, JOEL B & JUDITH I.	2484	215	WD	42.50
4/13/04	ELDER, JOEL B. & JUDITH I.	KINSEY, BRENDA	7259	460	WD	408.50
4/13/04	KINSEY, BRENDA	KINSEY, BRENDA & WINFRED	7259	481	WD	-0-

City	G.M.D.	L.D.	L.L.	Dimensions	Acreage Return	Deed	Plat	Comp.	Used
		22	46	4.94 AC		~~5.00~~	~~5.00~~		~~5~~

Subdivision	Block	Lot	~~Plat~~ Bk.	Page
			D.B. 2484	216
			BO	152

Brief Legal Description

SURVEYED FOR

WINFRED KINSEY & BRENDA KINSEY

PART OF TRACT 1, ROGER F. REINHARDT SURVEY, IN LAND LOT 46, 22ND. DISTRICT, 2ND. SECTION, CHEROKEE COUNTY, GEORGIA. & OTHER PROPERTY IN LAND LOT 45, 22ND. DISTRICT, 2ND. SECTION, BARTOW COUNTY, GEORGIA

DATE OF PLAT 4-09-2004 SCALE 1" = 80'

DATE OF FIELD WORK 4-07-2004, 4-09-2004

DATE OF REVISED PLAT 4-12-2004

DATE OF REVISED FIELD WORK 4-12-2004

FILED IN OFFICE
CLERK OF SUPERIOR COURT
CHEROKEE COUNTY, GA
04 JUL 30 AM 8:38
BOOK 80 PAGE 152
Anne M. Pancer 34550

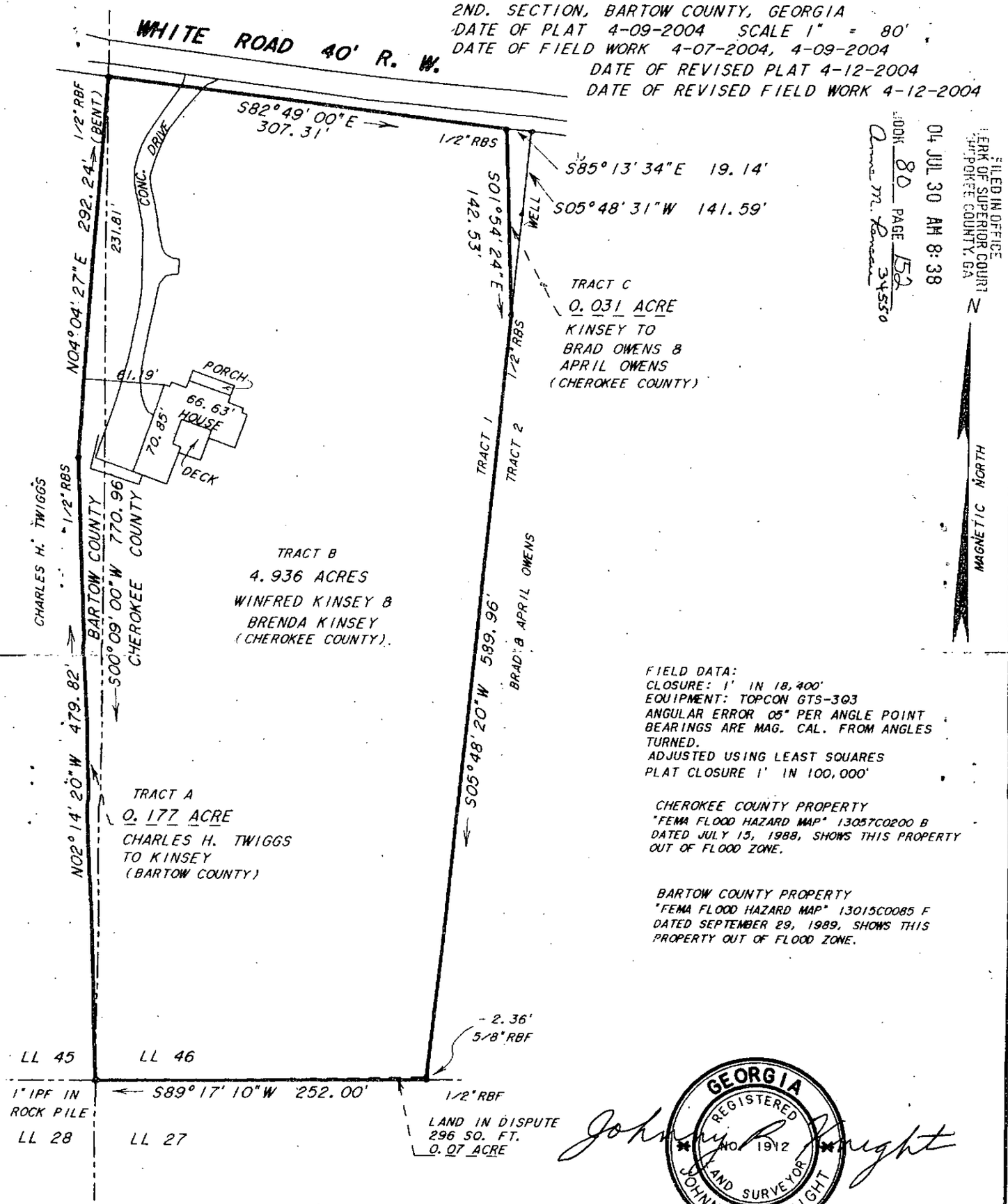

FIELD DATA:
CLOSURE: 1' IN 18,400'
EQUIPMENT: TOPCON GTS-303
ANGULAR ERROR 05" PER ANGLE POINT
BEARINGS ARE MAG. CAL. FROM ANGLES TURNED.
ADJUSTED USING LEAST SQUARES
PLAT CLOSURE 1' IN 100,000'

CHEROKEE COUNTY PROPERTY
"FEMA FLOOD HAZARD MAP" 13057C0200 B
DATED JULY 15, 1988, SHOWS THIS PROPERTY OUT OF FLOOD ZONE.

BARTOW COUNTY PROPERTY
"FEMA FLOOD HAZARD MAP" 13015C0085 F
DATED SEPTEMBER 29, 1989, SHOWS THIS PROPERTY OUT OF FLOOD ZONE.

GEORGIA REGISTERED NO. 1912 LAND SURVEYOR JOHNNY R. KNIGHT

Johnny R. Knight

Johnny R. Knight

KNIGHT & KNIGHT LAND SURVEYORS
476 MISSION ROAD
CARTERSVILLE, GEORGIA 30120
TELEPHONE (770) 382-7975
OR (770) 382-5525

80 0 80 160 240

GRAPHIC SCALE - FEET

Property Acquired From:					
~~Acct. No.~~ 24	Photo	Call No	22N06 Map	Block	24F Parcel

Date	Grantor (From)	Grantee (To)	D.B.	Pg.	Type	W.D.Cons
9/23/97	Reinhardt, Dorothy J. & Roger F.	Burton, Julie D. & J. Scott	2849	244	WD	45.50

City	G.M.D.	L.D.	L.L.	Dimensions	Acreage Return	Deed	Plat	Comp.	Used
		22	46			4.78			

Subdivision	Block	Lot	Plat Bk.	Page

Brief Legal Description

Property Acquired From: 24			22N06		24G
Acct. No.	Photo	Call No	Map	Block	Parcel

Date	Grantor (From)	Grantee (To)	D.B.	Pg.	Type	W.D.Cons
10/19/98	REINHARDT, ROGER F. & DOROTHY J.	KNOWLES, J. KRIS	3344	297	WD	47.50
10/31/00	KNOWLES, J. KRIS	TARABULA, JOHN M.	4354	337	WD	76.00
1/29/02	TARABULA, JOHN M.	MOON, MICHAEL E.	5128	460	WD	94.00

City	G.M.D.	L.D.	L.L.	Dimensions	Acreage Return	Deed	Plat	Comp.	Used
		22	46			4.83±			4.83±

Subdivision	Block	Lot	Plat Bk.	Page

Brief Legal Description

Property Acquired From: 24			22N06		24H
Acct. No.	Photo	Call No	Map	Block	Parcel

Date	Grantor (From)	Grantee (To)	D.B.	Pg.	Type	W.D.Cons
4/8/99	REINHARDT, ROGER F. & DOROTHY J.	OWENS, BRAD & BOBBI	3600	297	WD	52.50
8/30/00	OWENS, BOBBI	OWENS, BRAD	4301	204	Q/C	-0-
9/6/00	OWENS, BRAD	OWENS, BRAD & DANNY	4490	112	WD	-0-
5/12/03	OWENS, BRAD & DANNY	OWENS, BRAD	6171	173	WD	-0-
4/13/04	KINSEY, BRENDA	" "	7259	462	WD	FOR .031 AC -0-

City	G.M.D.	L.D.	L.L.	Dimensions	Acreage Return	Deed	Plat	Comp.	Used
		22	46	5 AC		~~4.97~~			~~4.97~~

Subdivision	Block	Lot	Plat Bk.	Page
		2		

Brief Legal Description

Property Acquired From: 24			22N06		24J
Acct. No.	Photo	Call No	Map	Block	Parcel

Date	Grantor (From)	Grantee (To)	D.B.	Pg.	Type	W.D.Cons
7/30/99	REINHARDT, ROGER F. & DOROTHY J.	TARABULA, JOHN M.	3864	39	W/D	110.00
REC. 1/31/00 12/20/99	TARABULA, JOHN M.	TARABULA, JOHN M. & CYNTHIA L.	3994	98	W/D	-0-

City	G.M.D.	L.D.	L.L.	Dimensions	Acreage				
					Return	Deed	Plat	Comp.	Used
		22	46			10.38			10.38

Subdivision	Block	Lot	Plat Bk.	Page
		TRACTS 4 & 5	60	120

Brief Legal Description

MAP BLOCK PAR SUB

Name On Return:	OLD: 2205	001	B
Name On Deed:	NEW: 2206	025 to	Call No

Map	Block	Parcel
22-5		1B

Property Address:	Property Acquired From:

Acquired By: Deed ___ Will ___	Approximate Date Acquired:	Recorded Yes ___ No ___	D.B. ___ Pg. ___	Size: (Dim. or Ac.)

Bounded By:	N.	S.	E.	W.

REC. 10-29-07

Date	Grantor (From)	Grantee (To)	D.B.	Pg.	Type	W.D. Cons.
	Boston, Emory F. etal	Donald C. & Evans, Connie W.	301	572	W	47.00
11/21/81	Donald C. & Evans, Connie W.	William Martin Evans, Donald C. Jr. Evans, Carolyn Killian	9914	360	WD	-0-

City	G.M.D.	L.D.	L.L.	Dimensions	Acreage Return	Deed	Plat	Comp.	Used
		22	46					77	80±

Subdivision	Block	Lot	Plat Book	Page

Brief Legal Description:

Property Acquired From:					
Acct. No.	Photo	Call No	22N06 Map	Block	25 Parcel

Date	Grantor (From)	Grantee (To)	D.B.	Pg.	Type	W.D.Cons
12/19/07	EVANS, CAROLYN KILLIAN	BOSTON CREEK HOLDINGS, LLLP	10013	143	QC	-0-
12/19/07	EVANS, DONALD C. JR.	" " "	10013	146	QC	-0-
12/19/07	EVANS, WILLIAM MARTIN	" " "	10013	149	QC	-0-

City	G.M.D.	L.D.	L.L.	Dimensions	Acreage 80 AC ±				
		22	46		Return	Deed	Plat	Comp.	Used

Subdivision	Block	Lot	Plat Bk.	Page

Brief Legal Description

Property Acquired From:					
Acct. No.	Photo	Call No	22-6 Map	Block	26 Parcel

Date	Grantor (From)	Grantee (To)	D.B.	Pg.	Type	W.D.Cons
6/11/96	DAY, JIMMY H. SR.	ISOM, ELLA M.	2411	155	W/D	22.50

City	G.M.D.	L.D.	L.L.	Dimensions	Acreage Return	Deed	Plat	Comp.	Used
		22	10			2.00			2

Subdivision	Block	Lot	Plat Bk.	Page
			43	17

Brief Legal Description

MAP	BLOCK	PAR	SUB
OLD: 2205		035	
NEW: 2206		026 etc	Call No

Map	Block	Parcel
22-5		35

Name On Return:

Name On Deed:

Property Address:

Property Acquired From:

Acquired By: Deed ___ Will ___

Approximate Date Acquired:

Recorded Yes ___ No ___

D.B. ___ Pg. ___

Size: (Dim. or Ac.)

Bounded By: N. S. E. W.

Date	Grantor (From)	Grantee (To)	D.B.	Pg.	Type	W.D. Cons.
7/81	PERRY, RICHARD P. & STOCKARD, CECIL	TOTIS, TONY F.	308	465	W	3.50
12/84	TOTIS, TONY F.	GARRETT, M.D.	434	517	W	7.50
8/20/92	GARRETT, M.D.	DAY, JIMMY H. SR	1265	150	W	17.00

City	G.M.D.	L.D.	L.L.	Dimensions	Acreage 1.99 AC.				
					Return	Deed	Plat	Comp.	Used
		22	10			2.00			2

Subdivision	Block	Lot	Plat Book	Page
			43	17

Brief Legal Description:

Property Acquired From: 6	MAP — BLOCK	PAR — SUB		22-5		43
Acct. No.	OLD: 2205	043		Map	Block	Parcel
	NEW: 2206	Photo 027	Call No			

F Rec. 1-7-83

Date	Grantor (From)	Grantee (To)	D.B.	Pg.	Type	W.D.Cons
?	STOCKARD CECIL R. SR. PERRY, RICHARD P.	CROWE, J. W.	336	651	W	9 80
12/2/04	CROWE, J.W.	LANGUREN, FRANCISCO	7558	462	WD	175 00

City	G.M.D.	L.D.	L.L.	Dimensions	Acreage Return	Deed	Plat	Comp.	Used
		22	10			5.112			5.11

Subdivision	Block	Lot	Plat Bk.	Page
			21	134

Brief Legal Description

	MAP	BLOCK	PAR	SUB
Name On Return:	OLD: 2205		040	
Name On Deed:	NEW: 2206		028	Call No

Map	Block	Parcel
22-5		40

Property Address:

Property Acquired From: 6

Acquired By:	Deed ___ Will ___	Approximate Date Acquired:	Recorded Yes ___ No ___	D.B. ___ Pg. ___	Size: (Dim. or Ac.)

Bounded By:	N.	S.	E.	W.

Date	Grantor (From)	Grantee (To)	D.B.	Pg.	Type	W.D. Cons.
7/82	PERRY, RICHARD P. & STOCKARD, CECIL R. JR.	POOLE, PATSY S.	325	801	W	9 10
1-90	POOLE, PATSY S.	BROOKS, PATSY P. JERRY F.	845	440	W	-0-

City	G.M.D.	L.D.	L.L.	Dimensions	Acreage Return	Deed	Plat	Comp.	Used
		22	10					5	5 ±

Subdivision	Block	Lot	Plat Book	Page

Brief Legal Description:

Property Acquired From:	OLD:	MAP 2205	BLOCK	PAR 044	SUB A
Acct. No.	NEW:	2206		029	

22-5		44A
Map	Block	Parcel

Date	Grantor (From)	Grantee (To)	D.B.	Pg.	Type	W.D.Cons
11/84	JACKSON, CHARLES	CLARK, DAVID M.	430	158	W	11.30
6/25/97	CLARK, DAVID M.	ANDERSON, SANDRA JANEEN &	2755	319	WD	50.00
3/20/00	ANDERSON, SANDRA JANEEN &	WILSON, JOHN H. & CROWE, J.W.	4063	57	WD	51.00
6/6/00	WILSON, JOHN H. & CROWE, J.W.	BENNETT, ARLENE	4174	293	WD	87.00
10/22/04	GENTRY, ARLENE DENISE A/K/A ARLENE BENNETT	GENTRY, ARLENE DENISE JASON T. &	7463	250	WD	-0-
3/3/05	GENTRY, ARLENE DENISE JASON T. &	GIL, EDUARDO	8067 7755	122 339	CORR. WD	85.00

City	G.M.D.	L.D.	L.L.	Dimensions	Acreage Return	Deed	Plat	Comp.	Used
		22	10			2.26			2.26

Subdivision	Block	Lot	Plat Bk.	Page

Brief Legal Description

	MAP	BLOCK	PAR	SUB
OLD:	2205		006	E KJAER
NEW:	2206		030	

Photo | Coll No.

Map	Block	Parcel
22-5		6 E

Name On Return:

Name On Deed:

Property Address:

Property Acquired From:

Acquired By: Deed ___ Will ___

Approximate Date Acquired:

Recorded Yes ___ No ___

D.B. ___ Pg. ___

Size: (Dim. or Ac.)

Bounded By: N. S. E. W.

Date	Grantor (From)	Grantee (To)	D.B.	Pg.	Type	W.D. Cons.
7/78	STOCKARD, CECIL R SR. & PERRY, RICHARD P.	LOWTHER, HENRY W.	241	791	W	15.00
11/89	LOWTHER, HENRY W.	KJAER, JUDITH	833	48	W	47.00
6/21/93	KJAER, JUDITH	DRESBACH, JON & KATHY E.	1522	236	W/D	1.00

City	G.M.D.	L.D.	L.L.	Dimensions	Acreage Return	Deed	Plat	Comp.	Used
		22	10 11					10	10 ±

Subdivision	Block	Lot	Plat Book	Page

Brief Legal Description:

	MAP	BLOCK	PAR	SUB
Property Acquired From:	OLD: 2205		044	C
Acct. No.	NEW: 2206		031 to	Call No

Map	Block	Parcel
22-5		44C

Date	Grantor (From)	Grantee (To)	D.B.	Pg.	Type	W.D.Cons
9/86	JACKSON, CHARLES COLEMAN, BARRY	WM. JERRY ELROD, ROSE MARIE	566	103	W	10.00 2 tracts
9/90	ROSE MARIE ELROD, WILLIAM JERRY	COLEMAN, BARRY JACKSON, CHARLES	899	213	DUP	8.10
11/90	COLEMAN, BARRY JACKSON CHARLES	GINGER DAY, Jimmy H. &	918	62	W	10.00
6/8/93	GINGER C. & DAY, Jimmy H. &	SHERRY K. & McCLENDON, RONALD T. &	1496	104	W/D	4.00
7/21/05	McCLENDON, SHERRY K.	McCLENDON, RONALD T.	8117	154	QC	2 TRACTS -0-

City	G.M.D.	L.D.	L.L.	Dimensions	Acreage Return	Deed	Plat	Comp.	Used
		22	10			1.0 1.0			2 AC

Subdivision	Block	Lot	Plat Bk.	Page
		3 & 4		

Brief Legal Description

Property Acquired From:	MAP	BLOCK	PAR	SUB
	OLD: 2205		044	B
Acct. No.	NEW: 2206		032 to	

22-5		44B
Map	Block	Parcel

Date	Grantor (From)	Grantee (To)	D.B.	Pg.	Type	W.D.Cons
12/84	JACKSON, CHARLES	CARTER, DOUGLAS J.	432	35	W	11.10
10-12-90	Carter, Douglas J.	Donaldson, Helen	915	258	WD	31.50
7/6/93	DONALDSON, HELEN A.	CARTER, DOUGLAS J.	1520	115	DUP	45.00
12/3/93	CARTER, DOUGLAS J. 1/2 INT.	CARTER, JULIETTE HOLMES 1/2 INT.	1678	116	QC	-0-
11/94	CARTER, DOUGLAS J. & JULIETTE HOLMES.	MCCLENDON, RONALD T. SHERRY K.	1960	182	WD	17.00
7/21/05	MCCLENDON, SHERRY K.	MCCLENDON, RONALD T.	8117	152	QC	-0-

City	G.M.D.	L.D.	L.L.	Dimensions	Acreage Return	Deed	Plat	Comp.	Used
		22	10			1.25			1.25

Subdivision	Block	Lot	Plat Bk.	Page

Brief Legal Description

Property Acquired From:	MAP — BLOCK	PAR — SUB		22-5		44
Acct. No.	OLD: 2205	044		Map	Block	Parcel
	NEW: 2206	Photo 033	Call No			

Date	Grantor (From)	Grantee (To)	D.B.	Pg.	Type	W.D.Cons
4/83	STOCKARD, CECIL R. SR. PERRY, RICHARD P.	ASHMEAD, JOHN E.	349	92	W	12.90
10/84	ASHMEAD, JOHN C. & SHIRLENE B.	JACKSON, CHARLES	424	101	W	14.90
10/84	JACKSON, CHARLES	DONALDSON, J. V.	6006 721	239 512	Rerec W	11.15
6/8/99	Donaldson, J. V.	Donaldson, Carol S.	3675	291	Q/C	-0-

Rec 10/29/88

City	G.M.D.	L.D.	L.L.	Dimensions	Acreage ~~3.25 AC~~ 1.25 AC				
					Return	Deed	Plat	Comp.	Used
		22	10			6.755			~~6.76~~

Subdivision	Block	Lot	Plat Bk.	Page
			22	34

Brief Legal Description

	MAP	BLOCK	PAR	SUB
Name On Return:	OLD: 2205		038	
Name On Deed:	NEW: 2206		034 Note	Call No

Map	Block	Parcel
22-5		38

Property Address:	Property Acquired From: 6

Acquired By:	Deed ___ Will ___	Approximate Date Acquired:	Recorded Yes ___ No ___	D.B. ___ Pg. ___	Size: (Dim. or Ac.)

Bounded By:	N.	S.	E.	W.

Date	Grantor (From)	Grantee (To)	D.B.	Pg.	Type	W.D. Cons.
4/82	PERRY, RICHARD P. & STOCKARD, CECIL R. SR.	RICHARD A. & STALNAKER, LINDA D.	320	596	W	17 00

City	G.M.D.	L.D.	L.L.	Dimensions	Acreage Return	Deed	Plat	Comp.	Used
		22	10					10	10 ±

Subdivision	Block	Lot	Plat Book	Page

Brief Legal Description:

	MAP	BLOCK	PAR	SUB
OLD:	2205		041	
NEW:	2206		035	Cal. No

Map	Block	Parcel
22-5		41

Name On Return:

Name On Deed:

Property Address:

Property Acquired From: 6

Acquired By: Deed ___ Will ___

Approximate Date Acquired:

Recorded Yes ___ No ___

D.B. ___ Pg. ___

Size: (Dim. or Ac.)

Bounded By: N. S. E. W.

Date	Grantor (From)	Grantee (To)	D.B.	Pg.	Type	W.D. Cons.
8/82	Perry, Richard P. & ~~Perry~~, Stockard, Cecil	Pullen, Dwight J. & Sharon P.	328	7	W	10.00
10-89	Pullen, Dwight J. & Sharon P.	Bryant, Marvin Dennis & Michelene	668	7	W	104.00
9/28/07	Bryant, Marvin Dennis & Michelene	Kite, Kenneth M. & Debbie James	9879	416	WD	308.70

City	G.M.D.	L.D.	L.L.	Dimensions	Acreage Return	Deed	Plat	Comp.	Used
		22	10					5.2	5±

Subdivision	Block	Lot	Plat Book	Page
			21	1

Brief Legal Description:

	MAP	BLOCK	PAR	SUB
Name On Return:	OLD: 2205		029	
Name On Deed:	NEW: 2206		036 Photo	Coll No

Map	Block	Parcel
22-5		29

Property Address:

Property Acquired From: 22-5-6

Acquired By:	Deed ___ Will ___	Approximate Date Acquired:	Recorded Yes ___ No ___	D.B. ___ Pg. ___	Size: (Dim. or Ac.)

Bounded By:	N.	S.	E.	W.

Date	Grantor (From)	Grantee (To)	D.B.	Pg.	Type	W.D. Cons.
5/81	Perry, Richard H. & Stockard Cecil	Day, Jimmy H. & Ginger C.	304	742	W	8.00
6/8/93	Day, Jimmy H. & Ginger C.	McClendon, Ronald T. & Sherry H.	1494	309	W/D	103.00
7/21/05	McClendon, Sherry K.	McClendon, Ronald T.	8117	134	QC	-0-

City	G.M.D.	L.D.	L.L.	Dimensions	Acreage Return	Acreage Deed	Acreage Plat	Acreage Comp.	Acreage Used
		22	10 11			5			5

Subdivision	Block	Lot	Plat Book	Page
			18 44	95 105

Brief Legal Description:

Property Acquired From:					
Acct. No.	Photo	Call No	22N06 Map	Block	37 Parcel

Date	Grantor (From)	Grantee (To)	D.B.	Pg.	Type	W.D.Cons
7/21/04	MARSHALL, JAMES T.	MARSHALL, RICKY A.	7240	69	WD	85.00

City	G.M.D.	L.D.	L.L.	Dimensions	Acreage 2 AC ±				
					Return	Deed	Plat	Comp.	Used
		22	10						

Subdivision	Block	Lot	Plat Bk.	Page

Brief Legal Description

	MAP	BLOCK	PAR	SUB
Name On Return:	OLD: 2205		006	J
Name On Deed:	NEW: 2206		037 Photo	Call No.

22-5		6 J
Map	Block	Parcel

Property Address:

Property Acquired From: 6 B

Acquired By: Deed ___ Will ___ | Approximate Date Acquired: | Recorded Yes ___ No ___ | D.B. ___ Pg. ___ | Size: (Dim. or Ac.)

Bounded By: N. | S. | E. | W.

Date	Grantor (From)	Grantee (To)	D.B.	Pg.	Type	W.D. Cons.
3/80	STILLWELL, FREDRICK	MARSHALL, JAMES T.	284	272	W	9.80
8/2/99	MARSHALL, JAMES T.	HALLIBURTON, LEWIS ROBERT	3749	355	W/D	110.00
2/4/03	HALLIBURTON, LEWIS ROBERT	MARSHALL, JAMES T.	5862	386	DUP	85.00

City	G.M.D.	L.D.	L.L.	Dimensions	Acreage: Return	Deed	Plat	Comp.	Used
		22	10			~~7.50~~		2 AC±	~~7.5~~

Subdivision	Block	Lot	Plat Book	Page

Brief Legal Description:

	MAP	BLOCK	PAR	SUB
Property Acquired From: 22 OLD:	2205		006	Q
Acct. No. NEW:	2206		038	

22-5		6Q
Map	Block	Parcel

Date	Grantor (From)	Grantee (To)	D.B.	Pg.	Type	W.D.Cons
3-4-86	Marshall, James T.	Pruitt, Patricia Ann.	514	160	WD	19.20
?/90	PRUITT, PATRICIA ANN	PRUITT, EVA MAE C.	893	625	LD	-0-

City	G.M.D.	L.D.	L.L.	Dimensions	Acreage				
					Return	Deed	Plat	Comp.	Used
		22	10					5.5±	

Subdivision	Block	Lot	Plat Bk.	Page

Brief Legal Description

	MAP	BLOCK	PAR	SUB
Name On Return:	OLD: 2205		006	L
Name On Deed:	NEW: 2206		039 photo	Call No.

22-5		6L
Map	Block	Parcel

Property Address:

Property Acquired From: 6B

Acquired By:	Deed ___ Will ___	Approximate Date Acquired:	Recorded Yes ___ No ___	D.B. ___ Pg. ___	Size: (Dim. or Ac.)

Bounded By:	N.	S.	E.	W.

Date	Grantor (From)	Grantee (To)	D.B.	Pg.	Type	W.D. Cons.
5/88	STILLWELL FRED	CHAPMAN, JIMMY W. SR.	286	412	W	9.80
6/81	CHAPMAN, JIMMY W. SR.	THOMPSON, WILLIAM D.	305	828	W	3.40 + love
12/7/98	Thompson, William D.	Kim, Duk Soo	3432	270	W/D	61.50

City	G.M.D.	L.D.	L.L.	Dimensions	Acreage Return	Deed	Plat	Comp.	Used
		22	10			7.5			7.5

Subdivision	Block	Lot	Plat Book	Page
			17	56

Brief Legal Description:

Property Acquired From:	MAP BLOCK PAR SUB		
	OLD: 2205	006 K	
Acct. No.	NEW: 2206	040 to	Call No

Map	Block	Parcel
22-5		6K

Date	Grantor (From)	Grantee (To)	D.B.	Pg.	Type	W.D.Cons
1/89	NEASE, EDWIN C.	PICARDI, PHYLLIS & VINCENT	764	537	W	57.60
1/25/07	PICARDI, PHYLLIS & VINCENT	THE PICARDI FAMILY TRUST	9377	24	QC	-0-

City	G.M.D.	L.D.	L.L.	Dimensions	Acreage				
					Return	Deed	Plat	Comp.	Used
		22	10 11			9.59			

Subdivision	Block	Lot	Plat Bk.	Page
			17	48

Brief Legal Description

Name On Return:					
Name On Deed:		Photo	Call No.	22-5	6K
				Map	Block	Parcel

Property Address:	Property Acquired From: 6B

Acquired By: Deed ___ Will ___	Approximate Date Acquired:	Recorded Yes ___ No ___	D.B. ___ Pg. ___	Size: (Dim. or Ac.)

Bounded By:	N.	S.	E.	W.

Date	Grantor (From)	Grantee (To)	D.B.	Pg.	Type	W.D. Cons.
5/80	Stillwell, Fredrick E.	Fitts & Tidwell Realty, Inc.	286	212	W	12.90
5/80	Fitts & Tidwell Realty	Fitts, Joseph B. Sr.	297	186	W	-0-
1-85	Fitts Sr. Joseph B.	Nease, Edwin	441	572	WD	31.30

City	G.M.D.	L.D.	L.L.	Dimensions	Acreage Return	Deed	Plat	Comp.	Used
		22	10 11			9.59			9.59

Subdivision	Block	Lot	Plat Book	Page
			17	48

Brief Legal Description:

Property Acquired From:					
Acct. No.	Photo	Call No	Map	Block	Parcel
			22N06		41

Date	Grantor (From)	Grantee (To)	D.B.	Pg.	Type	W.D.Cons
REC 1/20/00 12/31/99	ATKINS, WANDA & FOWLER, MICHAEL &	ATKINS, WANDA L. & FOWLER, MICHAEL E. &	3978	316	W/D	-0-
12/31/99	ATKINS, WANDA L. & FOWLER, MICHAEL E. &	WANDA L. & FOWLER, MICHAEL E. &	3978	318	W/D	-0-
7-26-06	Fowler, Michael E. & Wanda L.	Atkins, Wanda L.	9024	169	QC	-0-

City	G.M.D.	L.D.	L.L.	Dimensions	Acreage 5.44 AC				
					Return	Deed	Plat	Comp.	Used
		22	10 11						

Subdivision	Block	Lot	Plat Bk.	Page
			18	202

Brief Legal Description

	MAP	BLOCK	PAR	SUB
Name On Return:	OLD: 2205		030	
Name On Deed:	NEW: 2206		041	Cell No

Map	Block	Parcel
22-5		30

Property Address:

Property Acquired From: 6

Acquired By:	Deed ___ Will ___	Approximate Date Acquired:	Recorded Yes ___ No ___	D.B. ___ Pg. ___	Size: (Dim. or Ac.)

Bounded By:	N.	S.	E.	W.

Date	Grantor (From)	Grantee (To)	D.B.	Pg.	Type	W.D. Cons.
6/81	Perry, Richard P. & Stockard, Cecil	Baxter, Byron	305	818	W	17.50
11/13/92	Baxter, Byron	Atkins, Wanda	1331	103	W	15.30
6/21/99	Atkins, Wanda	Fowler, Michael & Atkins, Wanda	3691	079	W/D	-0-

City	G.M.D.	L.D.	L.L.	Dimensions	Acreage 5.44 AC				
					Return	Deed	Plat	Comp.	Used
		22	11			~~10.56~~			~~10.56~~

Subdivision	Block	Lot	Plat Book	Page
			18	202

Brief Legal Description:

Property Acquired From: 22-	MAP	BLOCK	PAR	SUB
	OLD: 2205		030	A
Acct. No.	NEW: 2206		Photo 041	Call No A

22-5		30A
Map	Block	Parcel

Date	Grantor (From)	Grantee (To)	D.B.	Pg.	Type	W.D.Cons
11/13/92	BAXTER, BYRON	BEARDEN, KENNETH W. & DEBRA ANN	1331	101		

City	G.M.D.	L.D.	L.L.	Dimensions	Acreage				
					Return	Deed	Plat	Comp.	Used
		22	10 11			5			

Subdivision	Block	Lot	Plat Bk.	Page

Brief Legal Description

	MAP	BLOCK	PAR	SUB
Property Acquired From: OLD:	2205		033	
Acct. No. NEW:	2206		042	Call No

Map	Block	Parcel
22-5		33

Date	Grantor (From)	Grantee (To)	D.B.	Pg.	Type	W.D.Cons
6-87	AMOS, JACK L.	GIBSON, J.C.	636	298	W	18.00
4/24/97	GIBSON, J.C.	GIBSON, TINA LYNN	2688	13	W/D	-0-

City	G.M.D.	L.D.	L.L.	Dimensions	Acreage Return	Deed	Plat	Comp.	Used
		22	11	4.65 AC		~~6.65~~			~~6.65~~

Subdivision	Block	Lot	Plat Bk.	Page

Brief Legal Description

Name On Return:					
Name On Deed:					
Property Address:			Property Acquired From: 6		
Acquired By: Deed ___ Will ___	Approximate Date Acquired:	Recorded Yes ___ No ___	D.B. ___ Pg. ___	Size: (Dim. or Ac.)	
Bounded By:	N.	S.	E.	W.	

Photo	Call No.

Map	Block	Parcel
22-5		33

Date	Grantor (From)	Grantee (To)	D.B.	Pg.	Type	W.D. Cons.
7/81	Perry, Richard R. & Stockard, Cecil	Baxter, Byron	308	455	W	11.00
4-85	Baxter, Byron	Totis, Inc.	451	146	WD	7.30
4-85	Totis, Inc	Amos, Jack L.	451	359	WD	16.90

City	G.M.D.	L.D.	L.L.	Dimensions	Acreage Return	Deed	Plat	Comp.	Used
		22	11			6.65			6.65

Subdivision	Block	Lot	Plat Book	Page

Brief Legal Description:

Property Acquired From:					
Acct. No:	Photo	Call No	28N06 Map	Block	24 Parcel

Date	Grantor (From)	Grantee (To)	D.B.	Pg.	Type	W.D.Cons
5/25/01	REINHARDT, DOROTHY J. & ROGER F.	FINLEY, E. CAROLYN & G.R.	4610	317	WD	60 95

City	G.M.D.	L.D.	L.L.	Dimensions	Acreage 5.3AC				
					Return	Deed	Plat	Comp.	Used
		22	46						

Subdivision	Block	Lot	Plat Bk.	Page

Brief Legal Description

Name On Return:	MAP	BLOCK	PAR	SUB
	OLD: 22-5		1	
Name On Deed:	NEW: 22-06		Auto 024	Call No

Map	Block	Parcel
22-5		1

Property Address:	Property Acquired From:

Acquired By: Deed ___ Will ___	Approximate Date Acquired:	Recorded Yes ___ No ___	D.B. ___ Pg. ___	Size: (Dim. or Ac.)

Bounded By:	N.	S.	E.	W.

Date	Grantor (From)	Grantee (To)	D.B.	Pg.	Type	W.D. Cons.
7-85	Boston, Emory F. & Flora	Reinhardt, M.D., R.F.	466	644	WD	99.00
12/24/86	Reinhardt, Roger F. "M.D" "P.A"	Reinhardt, Roger F.	589	391	W/D	44.30
11/23/94	REINHARDT, DOROTHY J. & ROGER F	REINHARDT DOROTHY J. & ROGER F.	RIGHT 1985	OF SURVIVORSHIP 1	W/D	-0-

City	G.M.D.	L.D.	L.L.	Dimensions	~~60.66~~ Acreage ~~106±~~				
					Return	Deed	Plat	Comp.	Used
		22	46	~~40.14±~~ ~~55.2AC~~ ~~45.14±~~ ~~54.66±~~					

Subdivision ~~25.54AC±~~ ~~36.54AC±~~	Block	Lot	Plat Book	Page
* 5.3 AC. ~~2.79 AC±~~ ~~20.93 AC.±~~ ~~30.54 AC±~~ ~~5.58 AC±~~ ~~15.96 AC±~~ ~~25.76 AC±~~			23	156

Brief Legal Description* 6/20/01 Parcel 58 Combined ~~60.66 AC.~~ per plat per request & B.O.A office brought in office

RT. 1 WHITE GA.

Name On Return: BOSTON, J.J EST.	2-101		22-5	41	1
Name On Deed:	Photo	Call No.	Map	Block	Parcel

Property Address: WHITE ROAD			Property Acquired From:	
Acquired By: Deed ___ Will ___	Approximate Date Acquired:	Recorded Yes ___ No ___	D.B. ___ Pg. ___	Size: (Dim. or Ac.)
Bounded By:	N.	S.	E.	W.

Date	Grantor (From)	Grantee (To)	D.B.	Pg.	Type	W.D. Cons.
7-3-05			GG	524	WD	
72	BOSTON, J.J. estate	BOSTON CREEK ASSOCIATES	131	351		26 50
3/77	BOSTON CREEK ASSOCIATES	BOSTON, EMORY F., FLORA, JAMES T. & MRS. WILLIAM HUBERT	214	383	deed under power	321 50

City	G.M.D.	L.D.	L.L.	Dimensions	Acreage 80 AC ±				
					Return	Deed	Plat	Comp.	Used
				PT	1700	160		164	~~160~~

Subdivision	Block	Lot	Plat Book	Page

Brief Legal Description: 160AC LL 46 2ND LD

MWC-2

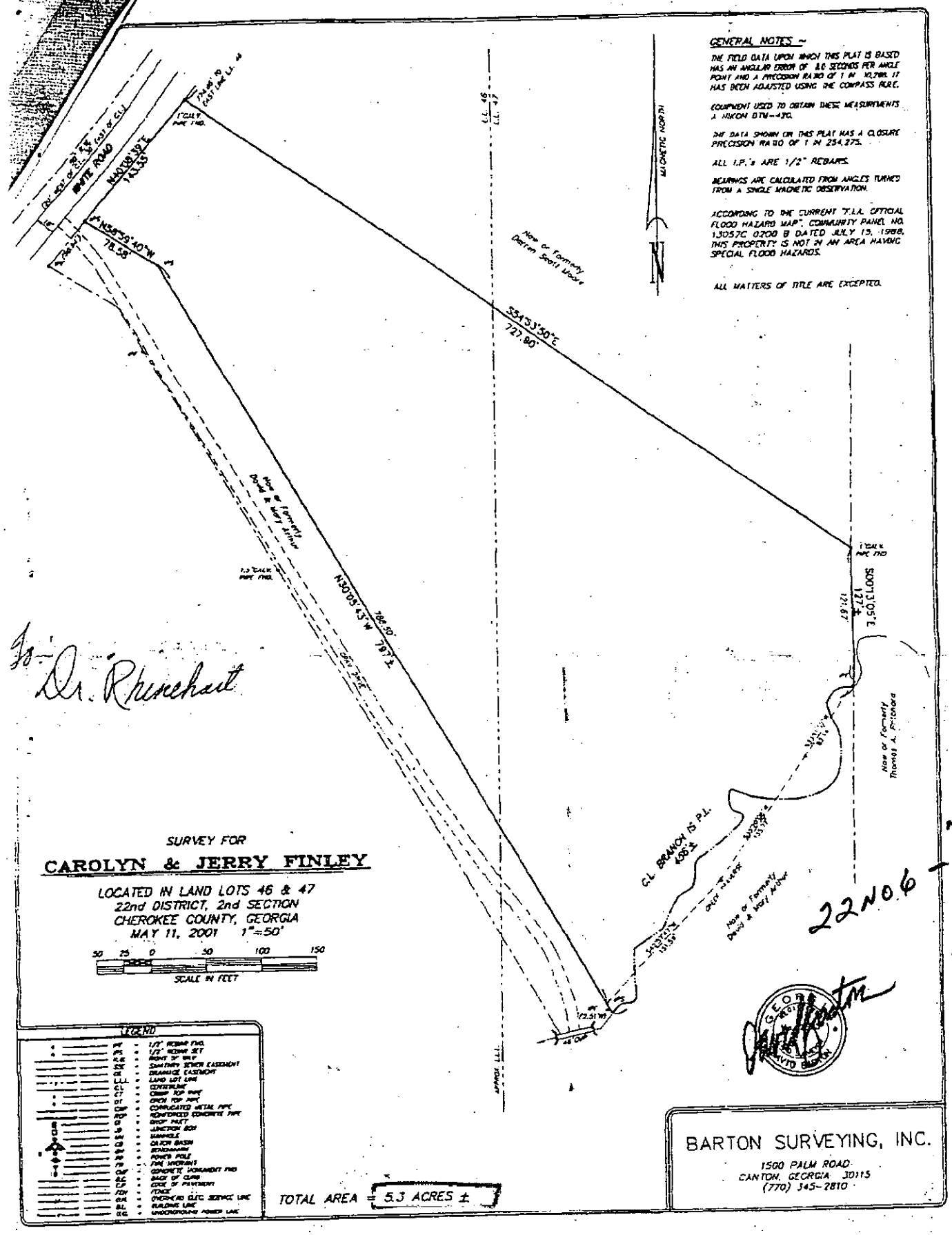

SURVEY FOR

CAROLYN & JERRY FINLEY

LOCATED IN LAND LOTS 46 & 47
22nd DISTRICT, 2nd SECTION
CHEROKEE COUNTY, GEORGIA
MAY 11, 2001 1"=50'

50 25 0 50 100 150
SCALE IN FEET

BARTON SURVEYING, INC.
1500 PALM ROAD
CANTON, GEORGIA 30115
(770) 345-2810

To- Dr. Rhinehart

22N06 - 24 now

5.3 AC Total

Property Acquired From: 22-5	MAP BLOCK	PAR SUB		22-5		2F
~~Acct. No.~~ 2	OLD: 2205	002	F	Map	Block	Parcel
	NEW: 2206	Photo 058	Call No			

SEE 2385 279 W/D -0-

Date	Grantor (From)	Grantee (To)	D.B.	Pg.	Type	W.D.Cons
3/91	BOBO, LEON DOWNS, THOMAS D	DOROTHY J. & REINHARDT, ROGER F.	967	63	W	61.90
11/23/94	DOROTHY J. & REINHARDT, ROGER F.	DOROTHY J. & REINHARDT, ROGER F.	RIGHT OF SURVIVORSHIP 1985	1	W/D	-0-
5/23/96	DIANNE & BREEN, ROBERT		2386	31	W/D	FOR .48 AC. -0-

6/20/01 Deleted & Combined with 24 per request B.O.A. office

City	G.M.D.	L.D.	L.L.	Dimensions	Acreage ~~21.48 AC.~~ ±				
					Return	Deed	Plat	Comp.	Used
		22	47	~~12.58 AC.~~ ± ~~16.77 AC.~~ ± 4.78 AC ±				~~21~~ ±	

Subdivision	Block	Lot	Plat Bk.	Page
			40	104

Brief Legal Description

Property Acquired From: 42			22ND6		42A
Acct. No.	Photo	Call No	Map	Block	Parcel

REC 7/15/02

Date	Grantor (From)	Grantee (To)	D.B.	Pg.	Type	W.D.Cons
3/21/01	HAMRICK, TINA LYNN G.	HAMRICK, TINA LYNN & MATTHEW BRIAN	5251	388	QC	-0-
7/1/05	HAMRICK, MATTHEW BRIAN	HAMRICK, TINA LYNN	8253	431	QC	-0-

City	G.M.D.	L.D.	L.L.	Dimensions	Acreage				
					Return	Deed	Plat	Comp.	Used
		22	11			2.00			2

Subdivision	Block	Lot	Plat Bk.	Page

Brief Legal Description

Property Acquire From:					
Acct. No.	Photo	Call No	Map	Block	Parcel
			22N06		43

Date	Grantor (From)	Grantee (To)	D.B.	Pg.	Type	W.D.Cons
12/14/98	Nelson, Philip P. & Marie G.	Ames, Steven & Donna	3435	342	JNT. WD	249.90

City	G.M.D.	L.D.	L.L.	Dimensions	Acreage 5AC				
					Return	Deed	Plat	Comp.	Used
		22	11						

Subdivision	Block	Lot	Plat Bk.	Page
			18	203

Brief Legal Description

	MAP	BLOCK	PAR	SUB
Name On Return:	OLD: 2205		031	
Name On Deed:	NEW: 2206		043	Cont No

Map	Block	Parcel
22-5		31

Property Address:

Property Acquired From: 6

Acquired By:	Deed ___ Will ___	Approximate Date Acquired:	Recorded Yes ___ No ___	D.B. ___ Pg. ___	Size: (Dim. or Ac.)

Bounded By:	N.	S.	E.	W.

Date	Grantor (From)	Grantee (To)	D.B.	Pg.	Type	W.D. Cons.
6/81	PERRY, RICHARD P. & STOCKARD, CECIL	MITCHELL, KENNETH L.	305	823	W	13.00
9/89	~~1/2 INT~~ MITCHELL, KENNETH L.	~~1/2 INT~~ MITCHELL, LISA L.	819	389	W	-0-
2/21/95	MITCHELL, KENNETH L. & LISA L.	NELSON, PHILIP P. & MARIE G.	2031	71	W/D	29.00

City	G.M.D.	L.D.	L.L.	Dimensions	Acreage 5 AC				
					Return	Deed	Plat	Comp.	Used
		22	11			~~8.0~~			~~8~~

Subdivision	Block	Lot	Plat Book	Page
			18	203

Brief Legal Description:

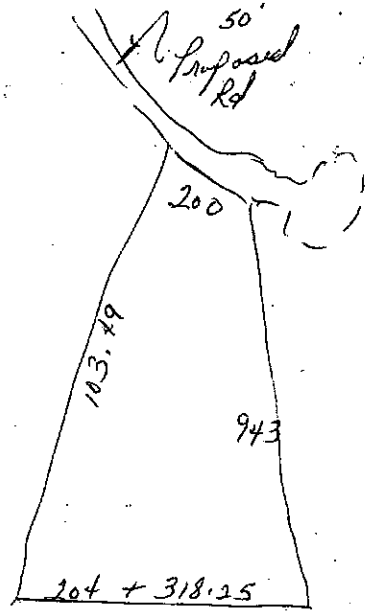
50'
Proposed Rd
200
103.49
943
204 + 318.25

Property 22-5-31 Acquired From:	MAP BLOCK	PAR SUB
Acct. No.	OLD: 2205	031 A
	NEW: 2206	Photo 043 A Call No

22-5		31A
Map	Block	Parcel

REC 1-19-94

Date	Grantor (From)	Grantee (To)	D.B.	Pg.	Type	W.D.Cons
7/23/93	MITCHELL, KENNETH L. & LISA L.	SCHUELER, ANDREA & MARK DONALD	1713 1559	303 28	CORR W/D	81.00
12/16/96	SCHUELER, ANDREA & MARK DONALD	FORSYTHE, CAROL TAYLOR & FRANK	2578	69	W/D	94.90
9/27/01	FORSYTHE, CAROL TAYLOR & FRANK	NOVAK, ELLEN C.	4810	363	WD	175.00

City	G.M.D.	L.D.	L.L.	Dimensions	Acreage Return	Deed	Plat	Comp.	Used
		22	11			3			

Subdivision	Block	Lot	Plat Bk.	Page
		TR. A		

Brief Legal Description

	MAP	BLOCK	PAR	SUB
Name On Return:	OLD: 2205		028	
Name On Deed:	NEW: 2206		044	

22-5		28
Map	Block	Parcel

Property Address:

Property Acquired From: 6

Acquired By: Deed ___ Will ___	Approximate Date Acquired:	Recorded Yes ___ No ___	D.B. ___ Pg. ___	Size: (Dim. or Ac.)

Bounded By:	N.	S.	E.	W.

Date	Grantor (From)	Grantee (To)	D.B.	Pg.	Type	W.D. Cons.
5/81	PERRY, RICHARD P. & STOCKARD, CECIL	KENNETH WAYNE & BEARDEN, DEBORAH ANN	303	770	W	11 10

City	G.M.D.	L.D.	L.L.	Dimensions	Acreage Return	Deed	Plat	Comp.	Used
		22	10 11			6.687			6.69

Subdivision	Block	Lot	Plat Book	Page
			18	170

Brief Legal Description:

Property Acquired From: 22	MAP	BLOCK	PAR	SUB
	OLD: 2205		034	A
Acct. No.	NEW: 2206		045	Call No

22-5		34A
Map	Block	Parcel

Date	Grantor (From)	Grantee (To)	D.B.	Pg.	Type	W.D.Cons
2-7-86	Wheatley, Thomas T.	Wheatley, Warner A.	514	455	WD	-0-
11-2-89	Wheatley, Warner A.	Wheatley, Warner A. & Teresa M. Wheatley	833	448	WD	-0-

City	G.M.D.	L.D.	L.L.	Dimensions	Acreage ~~3.72 AC ±~~				
					Return	Deed	Plat	Comp.	Used
		22	10 11			~~3.74~~			~~3.75~~

Subdivision	Block	Lot	Plat Bk.	Page
			28	218

Brief Legal Description ~~.03 AC. ±~~ USED FOR R/W PER 1994 DEED 1971-80. 1/10/95

	MAP	BLOCK	PAR	SUB
Name On Return:	OLD: 2205		034	
Name On Deed:	NEW: 2206		046 etc	Call No.

22-5		34
Map	Block	Parcel

Property Address:

Property Acquired From: 6

Acquired By:	Deed ___ Will ___	Approximate Date Acquired:	Recorded Yes ___ No ___	D.B. ___ Pg. ___	Size: (Dim. or Ac.)

Bounded By:	N.	S.	E.	W.

Date	Grantor (From)	Grantee (To)	D.B.	Pg.	Type	W.D. Cons.
7/81	Perry, Richard P. & Stockard, Cecil	Baxter, Robert L.	308	460	W	12.00
10-85	Baxter, Robert L.	Totis Inc.	488	317	WD	17.00
10-85	Totis, Inc	Wheatley, Thomas T.	~~833~~ 488	~~442~~ 318	CORR WD	~~-0-~~ 21.60

City	G.M.D.	L.D.	L.L.	Dimensions	~~3.47 AC.~~ ± Acreage ~~3.50 AC~~				
		22	10 11		Return	Deed	Plat	Comp.	Used
						~~7.25~~			~~7.25~~

Subdivision	Block	Lot	Plat Book	Page

Brief Legal Description: (location estimated) ~~.03 AC.~~ ± USED FOR R/W PER 1994 DEED 1971-78. 1/10/95

	MAP BLOCK	PAR SUB	
Name On Return:	OLD: 2205	024	
Name On Deed:	NEW: 2206	047	Coll No

Map	Block	Parcel
22-5		24

Property Address:	Property Acquired From: 6

Acquired By: Deed ___ Will ___	Approximate Date Acquired:	Recorded Yes ___ No ___	D.B. ___ Pg. ___	Size: (Dim. or Ac.)

Bounded By:	N.	S.	E.	W.

Date	Grantor (From)	Grantee (To)	D.B.	Pg.	Type	W.D. Cons.
3/81	PERRY, RICHARD P. & STOCKARD, CECIL	GODWIN, RALPH	301	447	W	8 40
8/82	GODWIN, RALPH	POSEY, A. D.	327	495	W	5 00

City	G.M.D.	L.D.	L.L.	Dimensions	Acreage 5.01 AC.				
					Return	Deed	Plat	Comp.	Used
		22	10 11			5.091			~~5.09~~

Subdivision	Block	Lot	Plat Book	Page
			18	126

Brief Legal Description:

	MAP	BLOCK	PAR	SUB
Property Acquired From:	OLD: 2205		025	
Acct. No.	NEW: 2206		048 to	Call No

Map	Block	Parcel
22-5		25

Date	Grantor (From)	Grantee (To)	D.B.	Pg.	Type	W.D.Cons
5-30-86	Skinner, Larry	Tantuco, Edbert	535	408	W/D	26.70
12/5/95	TANTUCO, EDBERT & ROGER GARRISON (SHERIFF)	WHEATLEY, WARNER	2270	61	TAX LIEN FORECLOSURE	

FOUND: CORR 11/10/97

City	G.M.D.	L.D.	L.L.	Dimensions	Acreage				
					Return	Deed	Plat	Comp.	Used
		22	11			5233			

Subdivision	Block	Lot	Plat Bk.	Page
			18	126

Brief Legal Description

Name On Return:					
Name On Deed:		Photo	Call No.	22-5	25
				Map	Block	Parcel

Property Address:	Property Acquired From: 6

Acquired By: Deed ___ Will ___	Approximate Date Acquired:	Recorded Yes ___ No ___	D.B. ___ Pg. ___	Size: (Dim. or Ac.)

Bounded By:	N.	S.	E.	W.

Date	Grantor (From)	Grantee (To)	D.B.	Pg.	Type	W.D. Cons.
3/81	Perry, Richard P. & Stockard, Cecil	Wester, Charlie V.	301	442	W	9.20
9-85	Wester, Charlie V.	Marshall, James T	484	199	WD	12.00
4-86	Marshall, James T.	Skinner, Larry	520	345	W/O	23.60

City	G.M.D.	L.D.	L.L.	Dimensions	Acreage: Return	Deed	Plat	Comp.	Used
		22	11			5.233			5.23

Subdivision	Block	Lot	Plat Book	Page
			18	126

Brief Legal Description:

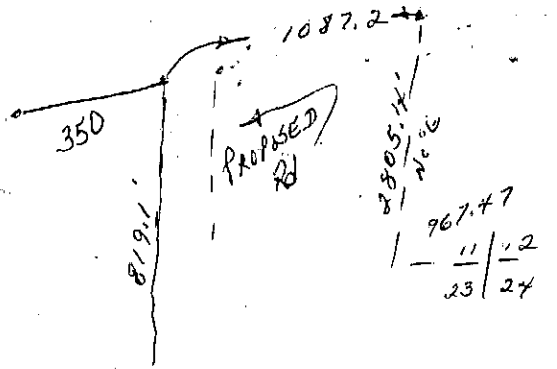
1087.2
350
PROPOSED
RD
819.1
967.47
11
23
12
24

	MAP	BLOCK	PAR	SUB
Name On Return:	OLD: 2205		027	
Name On Deed:	NEW: 2206		049 Photo	Cross Up

Map	Block	Parcel
22-5		27

Property Address:

Property Acquired From: 6

Acquired By:	Approximate Date Acquired:	Recorded	D.B. ___ Pg. ___	Size: (Dim. or Ac.)
Deed ___ Will ___		Yes ___ No ___		

Bounded By:	N.	S.	E.	W.

Date	Grantor (From)	Grantee (To)	D.B.	Pg.	Type	W.D. Cons.
4/81	PERRY, RICHARD R. & STOCKARD, CECIL R.	BRYANT, FRANKIE	303	244	W	10.00

City	G.M.D.	L.D.	L.L.	Dimensions
		22	11	

Acreage				
Return	Deed	Plat	Comp.	Used
	5.770			5.77

Subdivision	Block	Lot	Plat Book	Page
			18	162

Brief Legal Description:

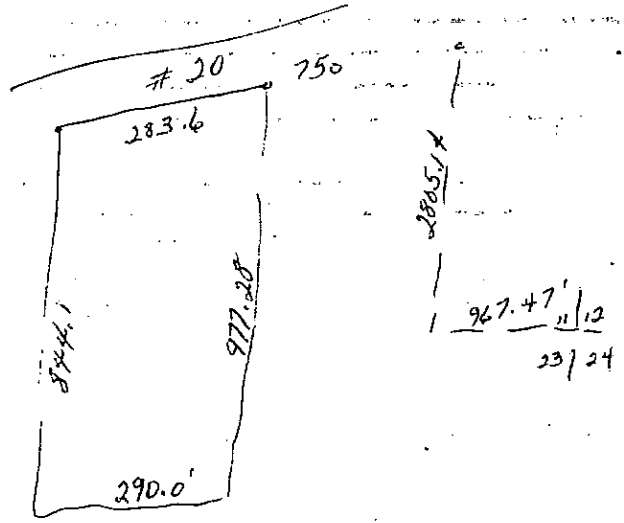

#20
750
283.6
844.1
977.28
290.0'
2805.14
967.47'
11
12
23
24

Property Acquired From:					
Acct. No.	Photo	Call No	22-6 Map	Block	50 Parcel

Date	Grantor (From)	Grantee (To)	D.B.	Pg.	Type	W.D.Cons
4/1/96	CARNES, BEVERLY MARLIN &	FORRESTER, DARYL T.	2401	29	WD	55.00
12/10/02	FORRESTER, DARYL TIMOTHY	MARTIN, SUSAN RUTH & RUSSELL C.	5771	221	WD	100.00

City	G.M.D.	L.D.	L.L.	Dimensions	Acreage 10.34 AC.				
		22	11	~~*5.12 AC~~ ~~5.22 AC~~	Return	Deed	Plat	Comp.	Used

Subdivision	Block	Lot	Plat Bk.	Page
.55 AC			51	153

Brief Legal Description * ACREAGE ADJUSTED PER 2002 DEED 5771/221 - @ 4/1/03

	MAP	BLOCK	PAR	SUB
Name On Return:	OLD: 2205		036	
Name On Deed:	NEW: 2206		050	Call No

22-5		36
Map	Block	Parcel

Property Address:

Property Acquired From: 6

Acquired By:	Deed ___ Will ___	Approximate Date Acquired:	Recorded Yes ___ No ___	D.B. ___ Pg. ___	Size: (Dim. or Ac.)

Bounded By:	N.	S.	E.	W.

Date	Grantor (From)	Grantee (To)	D.B.	Pg.	Type	W.D. Cons.
7/81	STEWARD, CECIL R. & PERRY, RICHARD P.	CARNES, MARLIN & BEVERLY	309	137	W	31.00
10/83	CARNES, BEVERLY	CARNES, MARLIN	373	385	QC	-0-
12/84	CARNES, MARLIN ~~1/2~~	CARNES, BEVERLY ~~1/2~~	431	326	W	-0-

City	G.M.D.	L.D.	L.L.	Dimensions	Acreage 10.34 AC				
					Return	Deed	Plat	Comp.	Used
		22	11			~~19.36~~			~~19.36~~

Subdivision	Block	Lot	Plat Book	Page

Brief Legal Description:

Property Acquired From:					
~~Acct. No.~~ 50	Photo	Call No	22-6 Map	Block	50A Parcel

Date	Grantor (From)	Grantee (To)	D.B.	Pg.	Type	W.D.Cons
5/20/95	CARNES, MARLIN BEVERLY &	PARR, CARL Q CHERYL M. &	2091	87	W/D	45.10
6/10/05	PARR, CARL Q CHERYL M. &	HOWARD TRACEY	8001	253	WD	292.00
7/19/05	Howard, Tracey	Sewell, Joseph II. SR. Willoughby, James T. &	9314	60	WD	292.00

1 Rev. 11/10/07

City	G.M.D.	L.D.	L.L.	Dimensions	Acreage 6.79 AC				
					Return	Deed	Plat	Comp.	Used
		22	11			~~9.02~~			~~9.02~~

Subdivision	Block	Lot	Plat Bk.	Page

Brief Legal Description

Property Acquired From:					
Acct. No.	Photo	Call No	Map	Block	Parcel
			22N06		50B

Date	Grantor (From)	Grantee (To)	D.B.	Pg.	Type	W.D.Cons
6/27/05	MOORE, SANDRA K. MARVIN	HICKS ENTERPRISES, LLC	8009	61	DUP	242.30
8/5/05	MOORE, SANDRA	HICKS PROPERTIES, LLC	8139	155	QC	-0-
8/12/05	HICKS ENTERPRISES, LLC	SMITH, NATHAN	8139	157	WD	250.00
8-15-05	Smith, Nathan	Willoughby & Sewell Dev. LTD	9314	66	WD	250.00

City	G.M.D.	L.D.	L.L.	Dimensions	Acreage 2.23 AC				
					Return	Deed	Plat	Comp.	Used
		22	11						

Subdivision	Block	Lot	Plat Bk.	Page
			57	50

Brief Legal Description

Property Acquired From: 50A			22Nde		50B
Acct. No.	Photo	Call No	Map	Block	Parcel

Date	Grantor (From)	Grantee (To)	D.B.	Pg.	Type	W.D.Cons
10/30/98	PARR, CARL Q & CHERYL M.	MORRISON, EVAN E.	3493	150	QC	-0-
1/9/01	MORRISON, EVAN E.	MORRISON, EVAN E. & MICHELLE L.	4450	329	Q/C	-0-
1/9/01	MORRISON, EVAN E. & MICHELLE L.	PARR, CARL Q MORRISON, MICHELLE L.	5733	77	Q/C	-0-
10/22/02	PARR, CARL Q. MORRISON, MICHELLE L.	SUTALLEE WOODS TRAIL LAND TRUST	5635	15	WD	15.00
9/23/03	SUTALLEE WOODS TRAIL LAND TRUST	HICKS, DARLENE	6582	117	QC	-0-
10/23/03	HICKS, DARLENE	HICKS ENTERPRISES, LLC	8139	153	WD	-0-

REC 8/19/05

City	G.M.D.	L.D.	L.L.	Dimensions	Acreage Return	Deed	Plat	Comp.	Used
		22	11			2.23			2.23

Subdivision	Block	Lot	Plat Bk.	Page
			57	50

Brief Legal Description

Property Acquired From: 50			22N06		50C
Acct. No.	Photo	Call No	Map	Block	Parcel

Date	Grantor (From)	Grantee (To)	D.B.	Pg.	Type	W.D.Cons
12/19/02	FORRESTER, DARYL TIMOTHY	MARTIN, SUSAN RUTH & RUSSELL C.	5771	219	WD	100.00

City	G.M.D.	L.D.	L.L.	Dimensions	Acreage				
					Return	Deed	Plat	Comp.	Used
		22	11			5.115			5.12

Subdivision	Block	Lot	Plat Bk.	Page

Brief Legal Description

Property Acquired From: 50			22N06		50D
Acct. No.	Photo	Call No	Map	Block	Parcel

Date	Grantor (From)	Grantee (To)	D.B.	Pg.	Type	W.D.Cons
8/12/05	MARTIN, RUSSELL C. & SUSAN RUTH	SMITH, NATHAN	8217	1	WD	182.80
8-15-05	Smith, Nathan	Willoughby & Sewell Dev. LTD	9314	68	WD	188.20

City	G.M.D.	L.D.	L.L.	Dimensions	Acreage				
					Return	Deed	Plat	Comp.	Used
		22	11			4.57			4.57

Subdivision	Block	Lot	Plat Bk.	Page

Brief Legal Description

	MAP	BLOCK	PAR	SUB
Name On Return:	OLD: 2205		026	
Name On Deed:	NEW: 2206		051	Call No:

Map	Block	Parcel
22-5		26

Property Address:	Property Acquired From: 6

Acquired By: Deed ___ Will ___	Approximate Date Acquired:	Recorded Yes ___ No ___	D.B. ___ Pg. ___	Size: (Dim. or Ac.)

Bounded By:	N.	S.	E.	W.

Date	Grantor (From)	Grantee (To)	D.B.	Pg.	Type	W.D. Cons.
3/81	PERRY, RICHARD P. & STOCKARD, CECIL R. SR.	CRIPPS, BERNARD ROBERT & JANE	303	13	W	16 50

City	G.M.D.	L.D.	L.L.	Dimensions	Acreage Return	Deed	Plat	Comp.	Used
		22	11			10.00			10

Subdivision	Block	Lot	Plat Book	Page

Brief Legal Description:

	MAP	BLOCK	PAR	SUB
Property Acquired From:	OLD: 2205		006	H
Acct. No.	NEW: 2206		052	Call to

Map	Block	Parcel
22-5		6H

Date	Grantor (From)	Grantee (To)	D.B.	Pg.	Type	W.D.Cons
11/84	GARRETT, M. D.	NEASE, EDWIN C.	428	472	W	22.00
11-88	NEASE, EDWIN C.	LANDERS, E. KENNETH BONNIE	755	180	W	36.00
10/18/95	LANDERS, BONNIE J.	LANDERS, ELMER KENNETH	2212	83		-0-
3/13/98	LANDERS, ELMER KENNETH	GRAVES, JOHN T. JR. & JULIA H.	3038	291	W/D	105.00
1/18/00	GRAVES, JOHN T. JR. & JULIE H.	BAPTIST CHURCH, INC. SUTALLEE	3994	159	W/D	129.00

DELETE COMBINE WITH 53 PER OWNER ASSESSORS REQUEST 9/17/01

City	G.M.D.	L.D.	L.L.	Dimensions	Acreage 6 Ac.				
					Return	Deed	Plat	Comp.	Used
		22	11						

Subdivision	Block	Lot	Plat Bk.	Page
			16	165

Brief Legal Description

Name On Return:					
Name On Deed:		Photo	Call No.	22-5	6H
				Map	Block	Parcel

Property Address:	Property Acquired From: 6 B

Acquired By: Deed ___ Will ___	Approximate Date Acquired:	Recorded Yes ___ No ___	D.B. ___ Pg. ___	Size: (Dim. or Ac.)

Bounded By:	N.	S.	E.	W.

Date	Grantor (From)	Grantee (To)	D.B.	Pg.	Type	W.D. Cons.
3/80	STILLWELL, FREDERICK	HOLCOMBE, JERRY JR.	282	552	W	9 00
6/82	HOLCOMBE, JERRY JR.	STILLWELL, FREDERICK F.	323	683	Sud under power	–
8/82	STILLWELL, FREDERICK E.	GARRETT, M. D.	327	600	W	7 00

City	G.M.D.	L.D.	L.L.	Dimensions	Acreage: Return	Deed	Plat	Comp.	Used
		22	10 11			6			6

Subdivision	Block	Lot	Plat Book	Page
			16	165

Brief Legal Description:

Property Acquired From:					
Acct. No.	Photo	Call No	Map	Block	Parcel
			22-6		53

Date	Grantor (From)	Grantee (To)	D.B.	Pg.	Type	W.D.Cons
3/25/96	THE BOARD OF DEACONS OF SUTALLEE BAPTIST CHURCH & THEIR SUCCESSORS IN OFFICE	SUTALLEE BAPTIST CHURCH, INC	2523	319	QC	-0-
6/4/97	SUTALLEE BAPTIST CHURCH, INC	SUTALLEE BAPTIST CHURCH, INC, OF CHEROKEE COUNTY, GA.	2745	27	QC	-0-

City	G.M.D.	L.D.	L.L.	Dimensions	Acreage ~~X 13 AC~~				
					Return	Deed	Plat	Comp.	Used
		22	11	XX 19 AC		~~5~~			~~5~~

Subdivision	Block	Lot	Plat Bk.	Page
			20	57

Brief Legal Description X PARCELS 54 & 55 COMBINED PER RICKY IN TAX ASSESSORS OFFICE, 5/6/99 XX PARCEL 52 COMBINED PER OWNER & TAX ASSESSORS REQUEST 9/17/01

MAP	BLOCK	PAR	SUB
OLD: 2205		006	F
NEW: 2206		053	

Photo	Coll No.

Map	Block	Parcel
22 5		6F

Name On Return:

Name On Deed:

Property Address:

Property Acquired From:

Acquired By:	Approximate Date Acquired:	Recorded	D.B. ___ Pg. ___	Size: (Dim. or Ac.)
Deed ___ Will ___		Yes ___ No ___		

Bounded By:	N.	S.	E.	W.

Date	Grantor (From)	Grantee (To)	D.B.	Pg.	Type	W.D. Cons.
9/79	STILLWELL, FREDERICK E.	GARRETT, M.D.	272	579	W	7 50
4/82	GARRETT, M.D.	JASPER FIRST BAPTIST CHURCH	321	36	Ind	12 00
Rec 11-1-88	JASPER FIRST BAPTIST CHURCH	SUTALLEE BAPTIST CHURCH	749	367	W	—

City	G.M.D.	L.D.	L.L.	Dimensions	Acreage Return	Deed	Plat	Comp.	Used
		22	11			5			5

Subdivision	Block	Lot	Plat Book	Page
			20	57

Brief Legal Description:

	MAP	BLOCK	PAR	SUB
Name On Return: OLD:	2205		006	C
Name On Deed: NEW:	2206		055	Call No

Map	Block	Parcel
22-5		6C

Property Address:	Property Acquired From:

Acquired By:	Deed ___ Will ___	Approximate Date Acquired:	Recorded Yes ___ No ___	D.B. ___ Pg. ___	Size: (Dim. or Ac.)

Bounded By:	N.	S.	E.	W.

Date	Grantor (From)	Grantee (To)	D.B.	Pg.	Type	W.D. Cons.
9/78	STILLWELL, FREDRICK E.	KEARNEY, JOHN A. JR.	247	854	W	12.40
5/88	KEARNEY, JOHN A. JR.	JANKE, LLOYD WM. & BETTY E.	720	118	W	24.00
5/8/88	JANKE, LLOYD WILLIAM & BETTY E.	SUTALLEE BAPTIST CHURCH, INC.	3119	198	W/D	2 PARCELS 80.00

City	G.M.D.	L.D.	L.L.	Dimensions	Acreage 41				
					Return	Deed	Plat	Comp.	Used
		2/20	11					8	8

Subdivision	Block	Lot	Plat Book	Page

Brief Legal Description:

DELETED WITH PAGE 61

	MAP	BLOCK	PAR	SUB
Property Acquired From:	OLD: 2205		006	H
Acct. No.	NEW: 2206		052	Call to

Map	Block	Parcel
22-5		6H

Date	Grantor (From)	Grantee (To)	D.B.	Pg.	Type	W.D.Cons
11/84	GARRETT, M. D.	NEASE, EDWIN C.	428	472	W	22.00
11-88	NEASE, EDWIN C.	LANDERS, BONNIE E. KENNETH	755	180	W	36.00
10/18/95	LANDERS, BONNIE J.	LANDERS, ELMER KENNETH	2212	83		-0-
3/13/98	LANDERS, ELMER KENNETH	GRAVES, JULIA H. JOHN T. JR. &	3038	291	W/D	105.00
1/18/00	GRAVES, JULIE H. JOHN T. JR. &	BAPTIST CHURCH, INC. SUTALLEE	3994	159	W/D	129.00

DELETE COMBINE WITH 53 PER OWNER ASSESSORS REQUEST 9/17/01

City	G.M.D.	L.D.	L.L.	Dimensions	Acreage 6 Ac.				
					Return	Deed	Plat	Comp.	Used
		22	11						

Subdivision	Block	Lot	Plat Bk.	Page
			16	165

Brief Legal Description

Name On Return:					
Name On Deed:		Photo	Call No.	22-5	6H
				Map	Block	Parcel

Property Address:	Property Acquired From: 6 B

Acquired By: Deed ___ Will ___	Approximate Date Acquired:	Recorded Yes ___ No ___	D.B. ___ Pg. ___	Size: (Dim. or Ac.)

Bounded By:	N.	S.	E.	W.

Date	Grantor (From)	Grantee (To)	D.B.	Pg.	Type	W.D. Cons.
3/80	STILLWELL, FREDERICK	HOLCOMBE, JERRY JR.	282	552	W	9 00
6/82	HOLCOMBE, JERRY JR.	STILLWELL, FREDERICK F.	323	683	Sud under power	–
8/82	STILLWELL, FREDERICK E.	GARRETT, M. D.	327	600	W	7 00

City	G.M.D.	L.D.	L.L.	Dimensions	Acreage: Return	Deed	Plat	Comp.	Used
		22	10 11			6			6

Subdivision	Block	Lot	Plat Book	Page
			16	165

Brief Legal Description:

	MAP	BLOCK	PAR	SUB			
Property Acquired From: 2-5-6C	OLD: 2205		006	R		22-5	6R
Acct. No.	NEW: 2206		054	Photo	Call No	Map	Block	Parcel

Date	Grantor (From)	Grantee (To)	D.B.	Pg.	Type	W.D.Cons
6-87	KEARNEY, JOHN W. JR	JANKE, LLOYD Wm. & BETTY E.	646	31	W	24.00
5/8/98	JANKE, LLOYD WILLIAM & BETTY E.	BAPTIST CHURCH, INC SUTALLEE	3119	198	W/D	2 PARCELS 80.00

DELETE & COMPLETE WITH 53 PER RICK AT ASSESSORS OFFICE 5/6/99

City	G.M.D.	L.D.	L.L.	Dimensions	Acreage				
					Return	Deed	Plat	Comp.	Used
		22	11			4			

Subdivision	Block	Lot	Plat Bk.	Page
		10		

Brief Legal Description

	MAP	BLOCK	PAR	SUB			
Property Acquired From: 2-5-6C	OLD: 2205		006	R		22-5	6R
Acct. No.	NEW: 2206		054	Photo	Call No	Map	Block	Parcel

Date	Grantor (From)	Grantee (To)	D.B.	Pg.	Type	W.D.Cons
6-87	KEARNEY, JOHN W. JR	JANKE, LLOYD WM. & BETTY E.	646	31	W	24.00
5/8/98	JANKE, LLOYD WILLIAM & BETTY E.	BAPTIST CHURCH, INC SUTALLEE	3119	198	W/D	2 PARCELS 80.00

DELETE & COMPLETE WITH 53 PER RICK AT ASSESSORS OFFICE 5/6/99

City	G.M.D.	L.D.	L.L.	Dimensions	Acreage				
					Return	Deed	Plat	Comp.	Used
		22	11			4			

Subdivision	Block	Lot	Plat Bk.	Page
		10		

Brief Legal Description

	MAP	BLOCK	PAR	SUB
Name On Return: OLD:	2205		006	C
Name On Deed: NEW:	2206		055	Call No

Map	Block	Parcel
22-5		6C

Property Address:	Property Acquired From:

Acquired By:	Deed ___ Will ___	Approximate Date Acquired:	Recorded Yes ___ No ___	D.B. ___ Pg. ___	Size: (Dim. or Ac.)

Bounded By:	N.	S.	E.	W.

Date	Grantor (From)	Grantee (To)	D.B.	Pg.	Type	W.D. Cons.
9/78	STILLWELL, FREDRICK E.	KEARNEY, JOHN A. JR.	247	854	W	12.40
5/88	KEARNEY, JOHN A. JR.	JANKE, LLOYD WM. & BETTY E.	720	118	W	24.00
5/8/88	JANKE, LLOYD WILLIAM & BETTY E.	SUTALLEE BAPTIST CHURCH, INC.	3119	198	W/D	2 PARCELS 80.00

City	G.M.D.	L.D.	L.L.	Dimensions	Acreage 41				
					Return	Deed	Plat	Comp.	Used
		2/20	11					8	8

Subdivision	Block	Lot	Plat Book	Page

Brief Legal Description:

DELETED WITH PAGE 61

Property Acquired From:	MAP BLOCK OLD: 2205	PAR SUB 014		22-5		14
Acct. No.	NEW: 2206	Photo 057	Call No	Map	Block	Parcel

Date	Grantor (From)	Grantee (To)	D.B.	Pg.	Type	W.D.Cons
1/4/93	PRITCHARD, WILLIAM G. JR	48.75% INT. PRITCHARD, THOMAS A	1364	257	WD	-0-
		51.25% INT. PRITCHARD, B. HOLLAND				

City	G.M.D.	L.D.	L.L.	Dimensions	Acreage 257.85AC.±				
		22	25 26		Return	Deed	Plat	Comp.	Used

Subdivision	Block	Lot	Plat Bk.	Page

Brief Legal Description

Name On Return:	Smith, James A. White, Ga. R-1
Name On Deed:	

Photo	Call No.
2-103	

Map	Block	Parcel
22-5	22	14

Property Address:	STATE HWY No 20	Property Acquired From:			
Acquired By:	Deed ___ Will ___	Approximate Date Acquired:	Recorded Yes ___ No ___	D.B. ___ Pg. ___	Size: (Dim. or Ac.)
Bounded By:	N.	S.	E.	W.	

Date	Grantor (From)	Grantee (To)	D.B.	Pg.	Type	W.D. Cons.
3-24-20	SMITH, B. T.	SMITH, JAMES A.	55	306	W/D	425.00 SP
10/91	ESTATE SMITH, JAMES A.	THOMAS A. ~~22.8% Int.~~ PRITCHARD, WM. G. JR. ~~51.9%~~ PRITCHARD, B. HOLLAND ~~25.3% Int.~~	1073	108	W	580.20

City	G.M.D.	L.D.	L.L.	Dimensions	Acreage Return	Deed	Plat	Comp.	Used
out		22	25 26		260	—	—	250	260±

Subdivision	Block	Lot	Plat Book	Page

Brief Legal Description: 250 Ac± LL's 25 & 26 22nd LD ST. HWY No. 20

MWC-2

5 1/2 LL 26 22ND LD BEING 80 Act

Property Acquired From: 22-5	MAP BLOCK	PAR SUB		22-5		2F
~~Acct. No.~~ 2	OLD: 2205	002	F	Map	Block	Parcel
	NEW: 2206	Photo 058	Call No			

SEE 2385 279 W/D -0-

Date	Grantor (From)	Grantee (To)	D.B.	Pg.	Type	W.D.Cons
3/91	BOBO, LEON DOWNS, THOMAS D	DOROTHY J. & REINHARDT, ROGER F.	967	63	W	61.90
11/23/94	DOROTHY J. & REINHARDT, ROGER F.	DOROTHY J. & REINHARDT, ROGER F.	RIGHT OF SURVIVORSHIP 1985	1	W/D	-0-
5/23/96	DIANNE & BREEN, ROBERT		2386	31	W/D	FOR .48 AC. -0-

6/20/01 Deleted & Combined with 24 per request B.O.A. office

City	G.M.D.	L.D.	L.L.	Dimensions	Acreage ~~21.48 AC.~~ ±				
					Return	Deed	Plat	Comp.	Used
		22	47	~~12.58 AC.~~ ± ~~16.77 AC.~~ ± 4.78 AC ±				~~21~~ ±	

Subdivision	Block	Lot	Plat Bk.	Page
			40	104

Brief Legal Description

Property Acquired From: 1AC± From 24 / 4.71AC ± From 58					
~~Acct. No.~~	Photo	Call No	Map 22-6	Block	Parcel 58A

Date	Grantor (From)	Grantee (To)	D.B.	Pg.	Type	W.D.Cons
5/10/96	REINHARDT, ROGER F. & DOROTHY J.	ARTHUR, DAVID & MARY ELIZABETH	2392	71	W/D	50.00
8/18/98	Arthur, David & Mary Elizabeth	Arthur, David & Mary Elizabeth	3705 3269	284 072	Q/C	0 QC

City	G.M.D.	L.D.	L.L.	Dimensions	Acreage Return	Deed	Plat	Comp.	Used
		22	46 47			5.71	5.71		5.71

Subdivision	Block	Lot	Plat Bk.	Page
			51	137

Brief Legal Description

Property Acquired From: 58			22N06		58B
Acct. No.	Photo	Call No	Map	Block	Parcel

Date	Grantor (From)	Grantee (To)	D.B.	Pg.	Type	W.D.Cons
1/20/99	DOROTHY J. REINHARDT, ROGER F. &	BREEN, LAURA DIANNE	3485	186	W/D	180.00
4/1/03	BREEN, LAURA DIANNE	REINHARDT, LAURA DIANNE	00006	440	QC	-0-

City	G.M.D.	L.D.	L.L.	Dimensions	Acreage 2.54+1.17+.48				
					Return	Deed	Plat	Comp.	Used
		22	46 47	4.01 AC±		~~4.19~~			~~4.19~~

Subdivision	Block	Lot	Plat Bk.	Page
		TRACTS 1,2,3		

Brief Legal Description

Property Acquired From:	24 = 2.79 AC ± 58 = 7.8 AC ±
Acct. No.	

Photo	Call No	Map	Block	Parcel
		22N06		58C

Date	Grantor (From)	Grantee (To)	D.B.	Pg.	Type	W.D.Cons
11/3/00	DOROTHY J. & REINHARDT, ROGER F.	ALISON ATHENS & MOORE, DARREN S.	4356	480	WD	121.70
7/30/04	ALISON ATHENS & MOORE, DARREN S.	MOORE, ALISON ATHENS	7259	249	QC	-0-

City	G.M.D.	L.D.	L.L.	Dimensions	Acreage Return	Deed	Plat	Comp.	Used
		22	46 47					10.59	10.59

Subdivision	Block	Lot	Plat Bk.	Page

Brief Legal Description

H&

Property Acquired From:	MAP BLOCK	PAR SUB	
	OLD: 2205	002	
Acct. No.	NEW: 2206	Photo 059	Call No

22-5		2
Map	Block	Parcel

Date	Grantor (From)	Grantee (To)	D.B.	Pg.	Type	W.D.Cons
1/4/93	PRITCHARD, WILLIAM G. JR.	48.75% INT. PRITCHARD, THOMAS A.	1364	257	W	-0-
		51.25% INT. PRITCHARD, B. HOLLAND				

City	G.M.D.	L.D.	L.L.	Dimensions	Acreage 139.29 AC. ±				
					Return	Deed	Plat	Comp.	Used
		22	47						

Subdivision	Block	Lot	Plat Bk.	Page

Brief Legal Description

Name On Return:	GEORGIA KRAFT CO. P.O BOX 1551 ROME, GA
Name On Deed:	

Photo	Call No.	Map	Block	Parcel
2-101		22-5		2

Property Address:	WHITE ROAD	Property Acquired From:	
Acquired By:	Deed ___ Will ___	Approximate Date Acquired:	Recorded Yes ___ No ___
D.B. ___ Pg. ___	Size: (Dim. or Ac.)		
Bounded By:	N.	S.	E.
W.			

Date	Grantor (From)	Grantee (To)	D.B.	Pg.	Type	W.D. Cons.
7/88	GA. KRAFT CO.	BOBO, LEON &	699	317	LFD	-
	INLAND-ROME INC	DOWNS, THOMAS D.	699	319	W	267,50
11/91	BOBO, LEON	THOMAS A. 22.8%				
	DOWNS, THOMAS D.	PRITCHARD, WM. G. JR. 51.9%	1088	312	W	299,30
		PRITCHARD, B. HOLLAND 25.3%				

City	G.M.D.	L.D.	L.L.	Dimensions	13929±	Acreage 170.86			
					Return	Deed	Plat	Comp.	Used
				PT	—	—	185.18	182	185.18

Subdivision	Block	Lot	Plat Book	Page

Brief Legal Description: 185.18 AC LL 47 & 48 22ND LD
TRACT # CE-1A

MWC-2

Property Acquire From:					
Acct. No.	Photo	Call No	Map 22A/06	Block	Parcel 60

Date	Grantor (From)	Grantee (To)	D.B.	Pg.	Type	W.D.Cons
5/?/99	Komp, Christine M.	Komp, Albert M. & Christine M.,	3655	342	W/D	-0-
1/16/02	Komp, Albert M. & Christine M.	Bauer, Peter E. & Susan J.	5062	232	W/D	235.00
12-20-06	Bauer, Peter E. & Susan J.	Smith, Nathan	9305	28	WD	850.00
12-28-06	Smith, Nathan	Willoughby & Sewell Dev. LTD	9314	64	LTD WD	3 tracts 2084.90

City	G.M.D.	L.D.	L.L.	Dimensions	Acreage 7.09 AC.±				
					Return	Deed	Plat	Comp.	Used
		22	11						

Subdivision	Block	Lot	Plat Bk.	Page
			19	5

Brief Legal Description

	MAP	BLOCK	PAR	SUB
Name On Return:	OLD: 2205		032	
Name On Deed:	NEW: 2206		060	Call No

Map	Block	Parcel
22-5		32

Property Address:

Property Acquired From: 6

Acquired By: Deed ___ Will ___ | Approximate Date Acquired: | Recorded Yes ___ No ___ | D.B. ___ Pg. ___ | Size: (Dim. or Ac.)

Bounded By: N. | S. | E. | W.

Date	Grantor (From)	Grantee (To)	D.B.	Pg.	Type	W.D. Cons.
6/81	PERRY, RICHARD P. & STACHARD, CECIL	CHARLES L. & GRIDLEY, VICKI M.	306	354	W	11.60
5/90	VICKI M. GRIDLEY, CHARLES L.	CHRISTINE M. KOMP, ALBERT M.	2609	670	W	123.90
4/20/92	KOMP, ALBERT M.	KOMP, CHRISTINE M.	12026	309	W	-0-

City	G.M.D.	L.D.	L.L.	Dimensions	±7.09 AC. ± Acreage				
					Return	Deed	Plat	Comp.	Used
		22	11			~~7.10~~			~~7.10~~

Subdivision	Block	Lot	Plat Book	Page
			19	5

Brief Legal Description: ±.006 AC. ± USED FOR R/W PER 1994 DEED 1971-82. 1/10/95

Property Acquired From:					
Acct. No.	Photo	Call No	Map	Block	Parcel
			22N06		62

Date	Grantor (From)	Grantee (To)	D.B.	Pg.	Type	W.D.Cons
10/30/00	PRITT, DAVID & PAMELA	PRITT, DAVID L. & PAM	4357	134	W/D	-0-
6/1/05	PRITT, DAVID L. & PAMELA	SMITH, NATHAN	8005	20	WD	215.00
7/19/05	Smith, Nathan	Willoughby & Sewell Dev. LTD	9314	62	WD	225.10

City	G.M.D.	L.D.	L.L.	Dimensions	Acreage				
					Return	Deed	Plat	Comp.	Used
		22	11						

Subdivision	Block	Lot	Plat Bk.	Page
			30	163

Brief Legal Description

	MAP	BLOCK	PAR	SUB
Name On Return:	OLD: 2205		006	N
Name On Deed:	NEW: 2206		062	Call No.

22-5		6N
Map	Block	Parcel

Property Address:

Property Acquired From: 22-5-6

Acquired By: Deed ___ Will ___ | Approximate Date Acquired: | Recorded Yes ___ No ___ | D.B. ___ Pg. ___ | Size: (Dim. or Ac.)

Bounded By: N. | S. | E. | W.

Date	Grantor (From)	Grantee (To)	D.B.	Pg.	Type	W.D. Cons.
10/80	PERRY, RICHARD P. & STOCKARD, CECIL	GARDNER, JIM & SHIRLEY	294	67	W	8 30
5/81	GARDNER, JIM & SHIRLEY	CASTAGNER, CLAUDE A. & RACHEL L.	304	863	W	20 40 + from
8-13-86	Castagner, Claud A. & Rachel L.	Pritt, David & Pamela	557	539	W/O	42.50

City	G.M.D.	L.D.	L.L.	Dimensions	Acreage Return	Deed	Plat	Comp.	Used
		22	11			5			5

Subdivision	Block	Lot	Plat Book	Page
			30	163

Brief Legal Description:

Name On Return:	MAP	BLOCK	PAR	SUB
	OLD: 2205		037	A
Name On Deed:	NEW: 2206		063	

22-5		37A
Map	Block	Parcel

Property Address:

Acquired From:

Acquired By:	Deed ___ Will ___	Approximate Date Acquired:	Recorded Yes ___ No ___	D.B. ___ Pg. ___	Size: (Dim. or Ac.)

Bounded By:	N.	S.	E.	W.

Date	Grantor (From)	Grantee (To)	D.B.	Pg.	Type	W.D. Cons.
12/81	JOHNSON, GUS N. & MARY T.	JOHNSON, GUS N.	610 315	472 771	QCD QC	—0— 3.00
6/88	JOHNSON, GUS N.	WEN, HOWARD H.	717	418	W	84.50
5/91	WEN, HOWARD H.	WEN, HOWARD H. & P. PAULA	1003	194	W	-0-

City	G.M.D.	L.D.	L.L.	Dimensions	Acreage: Return	Deed	Plat	Comp.	Used
		22	11			7AC.			

Subdivision	Block	Lot	Plat Book	Page

Brief Legal Description: * FOR 89 TAX 37B COMBINED WITH THIS PARCEL PER DEED

	MAP	BLOCK	PAR	SUB
Property Acquired From: 6	OLD: 2205		006	P
Acct. No.	NEW: 2206		0640	Call No

22-5		6P
Map	Block	Parcel

Date	Grantor (From)	Grantee (To)	D.B.	Pg.	Type	W.D.Cons
?/84	D.S.I.	Potts, J. W. & Betty Jean	439	534	W	1.00

City	G.M.D.	L.D.	L.L.	Dimensions	Acreage				
					Return	Deed	Plat	Comp.	Used
		22	11			1.0			1

Subdivision	Block	Lot	Plat Bk.	Page

Brief Legal Description

Property Acquired From: 22-5-6B	MAP OLD: 2205	BLOCK	PAR 006	SUB S
Acct. No.	NEW: 2206		Photo 065	Call No

22-5		6S
Map	Block	Parcel

Date	Grantor (From)	Grantee (To)	D.B.	Pg.	Type	W.D.Cons
4/89	FRADY & RICKMAN CONST. CO.	McCURRY, C. LANE	783	500	W	12.50
2/27/92	McCURRY, C. LANE	HALL, MICHAEL A.	1142	17	W	78.00

City	G.M.D.	L.D.	L.L.	Dimensions	Acreage Return	Deed	Plat	Comp.	Used
		22	11			1.15			

Subdivision	Block	Lot	Plat Bk.	Page
			37	39

Brief Legal Description

	MAP	BLOCK	PAR	SUB
Name On Return:	OLD: 2205		006	D
Name On Deed:	NEW: 2206		066	Photo / Call No.

Map	Block	Parcel
22-5		6D

Property Address:	Property Acquired From:

Acquired By:	Deed ___ Will ___	Approximate Date Acquired:	Recorded Yes ___ No ___	D.B. ___ Pg. ___	Size: (Dim. or Ac.)

Bounded By:	N.	S.	E.	W.

Date	Grantor (From)	Grantee (To)	D.B.	Pg.	Type	W.D. Cons.
7/78	STOCKARD, CECIL R. & PERRY, RICHARD P.	GOODWIN, H.C. III	244	307	W	7 50
5/19/95	GOODWIN, H.C. III	GOODWIN, REBECCA I & H.C. III	2095	180	WD	-0-

City	G.M.D.	L.D.	L.L.	Dimensions	Acreage: Return	Deed	Plat	Comp.	Used
		22	11						4.9

Subdivision	Block	Lot	Plat Book	Page
		tracts 4, 5, 6	13	54

Brief Legal Description:

Property Acquired From:	MAP BLOCK	PAR SUB	
	OLD: 2205	004	
Acct. No.	NEW: 2206	067	Call No

22-5		4
Map	Block	Parcel

Date	Grantor (From)	Grantee (To)	D.B.	Pg.	Type	W.D.Cons
12/89	BERRYMAN, ARTHUR	BERRYMAN, VIRGINIA	843	427	QC	-0-

City	G.M.D.	L.D.	L.L.	Dimensions	Acreage ~~6.94 AC~~				
					Return	Deed	Plat	Comp.	Used
		22	11	3.05 AC					

Subdivision	Block	Lot	Plat Bk.	Page

Brief Legal Description ~~PARCEL 68~~ COMBINED PER OWNER & TAX ASSESSORS OFFICE REQUEST. 1/24/96

Name On Return: Boston, E.F. & Mrs. E.F. White, Ga. R-1	2-103		22-5	11	4
Name On Deed:	Photo	Call No.	Map	Block	Parcel
Property Address: STATE HWY #20	Property Acquired From:				

Acquired By: Deed ___ Will ___	Approximate Date Acquired:	Recorded Yes ___ No ___	D.B. ___ Pg. ___	Size: (Dim. or Ac.)

Bounded By:	N.	S.	E.	W.

Date	Grantor (From)	Grantee (To)	D.B.	Pg.	Type	W.D. Cons.
12-28-56	McCoy, J. C.	Boston, Mr & Mrs. E. F	39	176	W/D	2.20 IRS
9/88	Boston, Emory F & Irene R	Reinhardt, Roger F & Dorothy J.	737	415	W	2 TR'S -0-
9/89	Reinhardt, Roger F. & Dorothy J.	Berryman, Arthur C. & Virginia P.	825	75	W	55.

City	G.M.D.	L.D.	L.L.	Dimensions	Acreage Return	Deed	Plat	Comp.	Used
out		~~21~~ 22	~~21~~ 11	215.3' x 271' x 200' x 189'	1	—		—	—

Subdivision	Block	Lot	Plat Book	Page
MARY A RHYNE S/D		3	1	200

Brief Legal Description: N/S ST HWY 20

MWC-2

Property Acquired From:	MAP	BLOCK	PAR	SUB
	OLD: 2205		014	A
Acct. No.	NEW: 2206		068	Call No

22-5		14A
Map	Block	Parcel

Date	Grantor (From)	Grantee (To)	D.B.	Pg.	Type	W.D.Cons
12/90	SMITH, JAMES ESTATE	BERGMAN, VIRGINIA P.	982	191	W	FOR 2.15 AC. 21.00

DELETE & COMBINE WITH 6M PER OWNER & TAX ASSESSORS OFFICE 1/24/96

REQUEST

City	G.M.D.	L.D.	L.L.	Dimensions	Acreage 1.83 + 2.15				
					Return	Deed	Plat	Comp.	Used
		22	11 26	*4.84 AC		~~3.98~~			~~3.98~~

Subdivision	Block	Lot	Plat Bk.	Page

Brief Legal Description * PARCEL 22-5-6M COMBINED PER OWNER & B.O.A OFFICE REQUEST 9-2-93

Name On Return:					
Name On Deed:		Photo	Call No.	Map 22-5	Block	Parcel 144
Property Address:		Property Acquired From:			
Acquired By: Deed ___ Will ___	Approximate Date Acquired:	Recorded Yes ___ No ___	D.B. ___ Pg. ___	Size: (Dim. or Ac.)	
Bounded By:	N.	S.	E.	W.	

Date	Grantor (From)	Grantee (To)	D.B.	Pg.	Type	W.D. Cons.
10-14-73	Smith Jim	Cline, Vivian Smith	161	46	W	—
8/90	Cline, Vivian Smith	Berryman, Virginia	889	480	W	16.00
12/90	Smith, James A. estate	Berryman, Virginia P.	982	190	W	21.00

Rec. 4-23-91

City	G.M.D.	L.D.	L.L.	Dimensions	Acreage Return	Deed	Plat	Comp.	Used
	102	22	26			/		/	/

Subdivision	Block	Lot	Plat Book	Page

Brief Legal Description:

Property Acquired From:					
Acct. No. 67	Photo	Call No	22-6 Map	Block	67A Parcel

Date	Grantor (From)	Grantee (To)	D.B.	Pg.	Type	W.D.Cons
7/26/96	BERRYMAN, VIRGINIA P.	GAMBLIN JAMES E.	2457	211	W/D	21.00
10/2/00	GAMBLIN, JAMES E.	CEDAR HEIGHTS CORPORATION	4337	106	W/D	2 TRACTS 145.00

City	G.M.D.	L.D.	L.L.	Dimensions	Acreage Return	Deed	Plat	Comp.	Used
		22	11 26			2.889	2.889		2.89

Subdivision	Block	Lot	Plat Bk.	Page
MARY A RHYNE S/D		1	51	48

Brief Legal Description

Property Acquired From:	MAP	BLOCK	PAR	SUB
	OLD: 2205		014	A
Acct. No.	NEW: 2206		068	Call No

22-5		14A
Map	Block	Parcel

Date	Grantor (From)	Grantee (To)	D.B.	Pg.	Type	W.D.Cons
12/90	SMITH, JAMES ESTATE	BERGMAN, VIRGINIA P.	982	191	W	FOR 2.15 AC. 21.00

DELETE & COMBINE WITH 6M PER OWNER & TAX ASSESSORS OFFICE 1/24/96

REQUEST

City	G.M.D.	L.D.	L.L.	Dimensions	Acreage 1.83 + 2.15				
					Return	Deed	Plat	Comp.	Used
		22	11 26	*4.84 AC		~~3.98~~			~~3.98~~

Subdivision	Block	Lot	Plat Bk.	Page

Brief Legal Description * PARCEL 22-5-6M COMBINED PER OWNER & B.O.A OFFICE REQUEST 9-2-93

Name On Return:					
Name On Deed:		Photo	Call No.	Map 22-5	Block	Parcel 144
Property Address:		Property Acquired From:			
Acquired By: Deed ___ Will ___	Approximate Date Acquired:	Recorded Yes ___ No ___	D.B. ___ Pg. ___	Size: (Dim. or Ac.)	
Bounded By:	N.	S.	E.	W.	

Date	Grantor (From)	Grantee (To)	D.B.	Pg.	Type	W.D. Cons.
10-14-73	Smith Jim	Cline, Vivian Smith	161	46	W	—
8/90	Cline, Vivian Smith	Berryman, Virginia	889	480	W	16.00
12/90	Smith, James A. estate	Berryman, Virginia P.	982	190	W	21.00

Rec. 4-23-91

City	G.M.D.	L.D.	L.L.	Dimensions	Acreage Return	Deed	Plat	Comp.	Used
	102	22	26			/		/	/

Subdivision	Block	Lot	Plat Book	Page

Brief Legal Description:

	MAP	BLOCK	PAR	SUB
Property Acquired From: 22- OLD:	2205		002	E
Acct. No. NEW:	2206		070	

22-5		2E
Map	Block	Parcel

Date	Grantor (From)	Grantee (To)	D.B.	Pg.	Type	W.D.Cons
4/90	BOBO, LEON DOWNS, THOMAS D.	STEPHENS, TERRY	866	148	W	29.00
6/91	STEPHENS, TERRY	FORREST, JOHN & MARIE	1013	328	W	33.00
9/21/92	FORREST, JOHN & MARIE	ALDEN, JUDSON A. THOMPSON, DANA M.	1286	260	W	44.90
10/1/07	THOMPSON, DANA M.	ALDEN, JUDSON A.	9924	227	QC	-0-

City	G.M.D.	L.D.	L.L.	Dimensions	Acreage Return	Deed	Plat	Comp.	Used
		22	47			5.07			

Subdivision	Block	Lot	Plat Bk.	Page
		TR#20		

Brief Legal Description

	MAP	BLOCK	PAR	SUB
Property Acquired From: 22-5-2	OLD: 2205		002	D
Acct. No.	NEW: 2206		071to	Call No

Map	Block	Parcel
22-5		2d

Date	Grantor (From)	Grantee (To)	D.B.	Pg.	Type	W.D.Cons
3/90	BOBO, LEON DAWNS THOMAS D.	ZEEDYK, LOREN & SALLY	857	306	W	29.00
7/8/97	LOREN D. ESTATE ZEEDYK, SALLY SUE	ZEEDYK, SALLY SUE	2775	134	EX'S DEED	-0-
9/3/98	ZEEDYK, SALLY SUE	WARE, PHILLIP C. SR.	3289	329	W/D	25.80
4/5/99	Ware, Phillip C. Sr.	Low, Julie	3591	331	P/C	-0-

City	G.M.D.	L.D.	L.L.	Dimensions	Acreage 3 AC				
					Return	Deed	Plat	Comp.	Used
		22	47			~~3.5~~			

Subdivision	Block	Lot	Plat Bk.	Page
		~~4~~ 5	57	125

Brief Legal Description

Property Acquired From:					
~~Acct. No.~~ 71	Photo	Call No	Map 22-6	Block	Parcel 71A

Date	Grantor (From)	Grantee (To)	D.B.	Pg.	Type	W.D.Cons
9/3/98	ZEEDYK, SALLY SUE	WARE, PHILLIP C. SR.	3289	278	W/D	25.80
5/27/99	Ware, Phillip C. SR.	Terrian, Kevin M.	3701	001	W/D	243.80
4/19/99	Terrian, Kevin	Terrian, Kevin M. & Kelly Lynn	3701	009	Q/C	-0-

City	G.M.D.	L.D.	L.L.	Dimensions	Acreage Return	Deed	Plat	Comp.	Used
		22	47			2.489			2.49

Subdivision	Block	Lot	Plat Bk.	Page
			57	125

Brief Legal Description

	MAP	BLOCK	PAR	SUB
Property Acquired From:	OLD: 2205		002	A
Acct. No.	NEW: 2206		072	

Map	Block	Parcel
22-5		2A

Date	Grantor (From)	Grantee (To)	D.B.	Pg.	Type	W.D.Cons
8/83	G.A. KRAFT CO.	SUTALLEE LTD. et al	362	580	R/W deed	1.00
6/90	SEE DEEDS FOR ALL NAMES	NYGAARD, WILLIAM F.	1386 1386 THRU	284 298	QC'S	SEVERAL TRACTS
6/23/99	NYGAARD PROPERTIES INC. NYGAARD, WILLIAM F.	SNELL, DONALD J.	3896	19	QC	-0-
	SUTALLEE LTD	" " "	"	"	"	"
11/8/99	BISHOP, BARRY	" " "	3896	21	QC	-0-

REC. 2/93

DELETE WITH 22NOS-3 FOR DONALD SNELL. 1/18/00

City	G.M.D.	L.D.	L.L.	Dimensions	Acreage Return	Deed	Plat	Comp.	Used
		22	47			.59999	1.28		1.28

Subdivision	Block	Lot	Plat Bk.	Page
			22	92

Brief Legal Description * SEE DEED 1386/290 FOR RELEASE OF INT. ALSO SEE 1519/90

	MAP	BLOCK	PAR	SUB
Property Acquired From:	OLD: 2205		048	
Acct. No.	NEW: 2206		073	

Map	Block	Parcel
22-5		48

Date	Grantor (From)	Grantee (To)	D.B.	Pg.	Type	W.D.Cons
12-31-90	Frady & Rickman Inc	Frady, Tommy Construction Co. Inc	938	254	WD	15 50
12-31-90	Frady, Tommy Const. Co. Inc	Allain, Gary L. & Susan D. Wooten	938	255	WD	112 70

2 lts

City	G.M.D.	L.D.	L.L.	Dimensions	Acreage Return	Deed	Plat	Comp.	Used
		22	11				2.01		

Subdivision	Block	Lot	Plat Bk.	Page
PEACHTREE EST'S U I		1	37	187

Brief Legal Description

Property Acquired From:	MAP / BLOCK	PAR / SUB				
	OLD: 2205	049		22-5		49
Acct. No.	NEW: 2206	Photo 074	Call No	Map	Block	Parcel

Date	Grantor (From)	Grantee (To)	D.B.	Pg.	Type	W.D.Cons
9-20-90	~~Rickman, Benny~~ Frady & Rickman, Inc.	Frady, Tommy Construction Co., Inc.	901	335	WD	18.00
12/3/90	FRADY, TOMMY CONST.	ALLAIN, GARY P. & SUSAN D	938	255	W	112.20 2 lots

City	G.M.D.	L.D.	L.L.	Dimensions	Acreage Return	Deed	Plat	Comp.	Used
		22	11				1.3		

Subdivision	Block	Lot	Plat Bk.	Page
PEACHTREE EST'S U I		2	37	187

Brief Legal Description

	MAP	BLOCK	PAR	SUB
Property Acquired From:	OLD: 2205		050	
Acct. No.	NEW: 2206		075	Call No

Map	Block	Parcel
22-5		50

Date	Grantor (From)	Grantee (To)	D.B.	Pg.	Type	W.D.Cons
10-12-89	~~Rickman, Benny~~ Frady & Rickman, Inc	Frady, Tommy Construction Inc,	825	193	WD	2 lots 36.00
3-23-90	Frady, Tommy Const, Inc.	Kaiser, Tom & Macylin Kaiser	860	392	WD	86.40

City	G.M.D.	L.D.	L.L.	Dimensions	Acreage Return	Deed	Plat	Comp.	Used
		22	11				1.3		

Subdivision	Block	Lot	Plat Bk.	Page
PEACHTREE EST'S UI		3	37	187

Brief Legal Description

Property Acquired From:	MAP BLOCK	PAR SUB				
	OLD: 2205	051		22-5		51
Acct. No.	NEW: 2206	076	Call No	Map	Block	Parcel

Date	Grantor (From)	Grantee (To)	D.B.	Pg.	Type	W.D.Cons
10-12-89	Frady & Rickman, Inc ~~Rickman, Benny~~	Frady, Tommy Construction, Inc	825	193	WD	2 Lots 36.00
11-30-89	Frady, Tommy Const, Inc	Rolfe, David & Janet Rolfe	839	203	WD	84.20

City	G.M.D.	L.D.	L.L.	Dimensions	Acreage Return	Deed	Plat	Comp.	Used
		22	11				13		

Subdivision	Block	Lot	Plat Bk.	Page
Peachtree Est's UI		4	37	187

Brief Legal Description

	MAP	BLOCK	PAR	SUB
Property Acquired From:	OLD: 2205		052	
Acct. No.	NEW: 2206		077	Call No

Map	Block	Parcel
22-5		52

Date	Grantor (From)	Grantee (To)	D.B.	Pg.	Type	W.D.Cons
5-30-91	~~Rickman, Benny~~ Frady & Rickman, Inc.	Frady Construction Inc	875	136	WD	18.00
			1001	261	CWD	0
5-30-91	Frady Construction, Inc	Webb, Douglas W. & Lengra L. Webb	1001	262	WD	89.00

City	G.M.D.	L.D.	L.L.	Dimensions	Acreage Return	Deed	Plat	Comp.	Used
		22	11				1.35		

Subdivision	Block	Lot	Plat Bk.	Page
PEACHTREE EST'S U I		5	37	187

Brief Legal Description

MAP BLOCK PAR SUB

Property Acquired From: ~~Acct. No.~~ 179 Pea White,

OLD: 2205 | 053

NEW: 2206 | 078

Map	Block	Parcel
22-5		53

Date	Grantor (From)	Grantee (To)	D.B.	Pg.	Type	W.D.Cons
2-1-90	~~Rickman, Benny~~ Frady & Rickman, Inc	Frady, Tommy Construction Co., Inc	849	475	WD	19.90
7-6-90	Frady, Tommy Const. Co. Inc	Pope, La Rhonda A. Bobby L.	Pope, Jr. & 880	611	WD	83.00
91	Pope, Lahonda A. Bobby L. +	Pope, Lahonda A. ~~Bobby L.~~	880 992	610 35	CWD W/D	-0-
12-28-92	Pope, Larhonda NKA Larhonda Amos	Davis, Rodger D.	1371	50	WD	88.90

City	G.M.D.	L.D.	L.L.	Dimensions	Acreage Return	Deed	Plat	Comp.	Used
		22	11				1.41		

Subdivision	Block	Lot	Plat Bk.	Page
Peachtree Est's UI		6	37	187

Brief Legal Description

Property Acquired From:	MAP BLOCK	PAR SUB		22-5		54
	OLD: 2205	054				
Acct. No.	NEW: 2206	079	Call No	Map	Block	Parcel

Date	Grantor (From)	Grantee (To)	D.B.	Pg.	Type	W.D.Cons
2-1-90	~~RICKMAN, BENNY~~ Frady & Rickman, Inc	Frady, Tommy Construction Co., Inc	849	471	WD	1990
3/29/91	Frady, Tommy Const.	Allen, Thomas A.	923	163	WD	9040

City	G.M.D.	L.D.	L.L.	Dimensions	Acreage Return	Deed	Plat	Comp.	Used
		22	11				1.6		

Subdivision	Block	Lot	Plat Bk.	Page
PEACHTREE EST'S U I		7	37	187

Brief Legal Description

Property Acquired From:	MAP BLOCK	PAR SUB	
	OLD: 2205	055	
Acct. No.	NEW: 2206	080 to	Call No

22-5		55
Map	Block	Parcel

Date	Grantor (From)	Grantee (To)	D.B.	Pg.	Type	W.D.Cons
10-5-90	~~Rickman, Benny~~ Frady & Rickman, Inc	Eisentrout, Harry G. & Jan D. Eisentrout	909	68	WD	20 90

City	G.M.D.	L.D.	L.L.	Dimensions	Acreage Return	Deed	Plat	Comp.	Used
		22	11				2.02		

Subdivision	Block	Lot	Plat Bk.	Page
PEACHTREE EST'S U I		8	37	187

Brief Legal Description

	MAP	BLOCK	PAR	SUB
Property Acquired From:	OLD: 2205		056	
Acct. No.	NEW: 2206		081-0	Call No

Map	Block	Parcel
22-5		56

Date	Grantor (From)	Grantee (To)	D.B.	Pg.	Type	W.D.Cons
6-21-90	~~Rickman, Benny~~ Frady & Rickman, Inc	Frady, Tommy Construction Co, Inc.	878	114	WD	3980 2lots
9-1-90	Frady, Tommy Const. Co., Inc	Eisentrout, Harry G. & Jan D. Eisentrout	898	256	WD	94.50

City	G.M.D.	L.D.	L.L.	Dimensions	Acreage Return	Deed	Plat	Comp.	Used
		22	11				2.02		

Subdivision	Block	Lot	Plat Bk.	Page
PEACHTREE EST'S U I		9	37	187

Brief Legal Description

Property Acquired From:					
Acct. No.	Photo	Call No	Map	Block	Parcel
			22-6		56

Date	Grantor (From)	Grantee (To)	D.B.	Pg.	Type	W.D.Cons
5/21/97	ESTATE WOODALL, KENNY RAY	WOODALL, WILMA LURUITA	2737	339	EX'S DEED	-0-
7/30/99	WOODALL, WILMA L.	FOSTER, STEVE & MORRIS, MICHAEL B.	3845	25	QC	-0-
11/10/00	FOSTER, STEVE & MORRIS, MICHAEL B.	BYRD, RICHARD F. SR.	4373	438	WD	181.00

City	G.M.D.	L.D.	L.L.	Dimensions	Acreage				
					Return	Deed	Plat	Comp.	Used
		22	11						

Subdivision	Block	Lot	Plat Bk.	Page
RHYNE HEIGHTS S/D		7	-1	200

Brief Legal Description

	MAP BLOCK	PAR SUB	
Name On Return: ~~Woodall~~	OLD: 2205	005	
Name On Deed: White	NEW: 2206	056 Photo	Call No.

Map	Block	Parcel
22-5		5-

Property Address: STA HWY 20	Property Acquired From:

Acquired By: Deed ___ Will ___	Approximate Date Acquired:	Recorded Yes ___ No ___	D.B. ___ Pg. ___	Size: (Dim. or Ac.)

Bounded By:	N.	S.	E.	W.

Date	Grantor (From)	Grantee (To)	D.B.	Pg.	Type	W.D. Cons.
~~3-25-60~~	SEXTON, FRANK OK	"WOODALL, HOYT" ~~[illegible]~~	55	77	W/D	700.00
SKIP ~~1-15-75~~	~~Woodall, Paul Edward~~	~~Woodall, Kenny~~	~~176~~	~~211~~	~~WD~~	~~—~~
82	WOODALL, HOYT estate	WOODALL, ~~[illegible]~~ KENNY	328 333	413 300	adm [illegible]	7.50 7.50 1.00

City	G.M.D.	L.D.	L.L.	Dimensions	Acreage				
					Return	Deed	Plat	Comp.	Used
		22	11	215 x 549 x 200 x 472	Pt 42	—	—	—	H/L

Subdivision	Block	Lot	Plat Book	Page
MARY A RHYNE		7	1	200

Brief Legal Description: N/S ST HWY 20

MWC-2

Gail Woodall's part sold
to Kenny Woodall

Property Acquired From:	MAP	BLOCK	PAR	SUB			
	OLD: 2205		057		22-5		57
Acct. No.	NEW: 2206		Photo 082	Call No	Map	Block	Parcel

Date	Grantor (From)	Grantee (To)	D.B.	Pg.	Type	W.D.Cons
6-21-90	~~RICKMAN, BENNY~~ Frady & Rickman, Inc	Frady, Tommy Construction Co, Inc	878	114	WD	3980 2 lots
9-1-90	Frady, Tommy Const. Co. Inc	Eisentrout, Harry G. San D.	898	257	WD	16 60

City	G.M.D.	L.D.	L.L.	Dimensions	Acreage Return	Deed	Plat	Comp.	Used
		22	11				2.02		

Subdivision	Block	Lot	Plat Bk.	Page
PEACHTREE EST'S UI		10	37	187

Brief Legal Description

Property Acquired From:	MAP BLOCK	PAR SUB		22-5		59
	OLD: 2205	059				
Acct. No.	NEW: 2206	Photo 084	Call No	Map	Block	Parcel

Date	Grantor (From)	Grantee (To)	D.B.	Pg.	Type	W.D.Cons
4/1/91	~~Rickman, Bexley~~ Frady & Rickman, Inc	Jonna S. Lundak, Frank Dale &	932	102	W	20.00

City	G.M.D.	L.D.	L.L.	Dimensions	Acreage Return	Deed	Plat	Comp.	Used
		22	11				3.04		

Subdivision	Block	Lot	Plat Bk.	Page
PEACHTREE EST'S U I		12	37	187

Brief Legal Description

Property Acquired From:	MAP	BLOCK	PAR	SUB
	OLD: 2205		060	
Acct. No.	NEW: 2206		Photo 085	Call No

Map	Block	Parcel
22-5		60

Date	Grantor (From)	Grantee (To)	D.B.	Pg.	Type	W.D.Cons
9-1-89	~~Rickman, Benny~~ Frady & Rickman, Inc	McCurry, C. Roger	816	587	WD	39 80/2 lots
2-28-90	McCurry, C. Roger	Lundak, Frank Dale & Janna S. Hick	854	451	WD	89 30

City	G.M.D.	L.D.	L.L.	Dimensions	Acreage Return	Deed	Plat	Comp.	Used
		22	11				2.01		

Subdivision	Block	Lot	Plat Bk.	Page
PEACHTREE EST'S UI		13	37	187

Brief Legal Description

Property Acquired From:	MAP BLOCK	PAR SUB		22-5		61
Acct. No.	OLD: 2205	061		Map	Block	Parcel
	NEW: 2206	Photo 086	Call No			

Date	Grantor (From)	Grantee (To)	D.B.	Pg.	Type	W.D.Cons
8/31/90	Frady & Rickman, Inc ~~Rickman, Benny~~	Charlene Louise Scott, Thomas Chew &	875 896	150 65	WD W	1990 8990

City	G.M.D.	L.D.	L.L.	Dimensions	Acreage Return	Deed	Plat	Comp.	Used
		22	11				2.08		

Subdivision	Block	Lot	Plat Bk.	Page
Peachtree Est's UI		14	37	187

Brief Legal Description

Property Acquired From:	MAP BLOCK	PAR SUB		22-5		62
	OLD: 2205	062				
Acct. No.	NEW: 2206	Photo 087	Call No	Map	Block	Parcel

Date	Grantor (From)	Grantee (To)	D.B.	Pg.	Type	W.D.Cons
11-22-84	~~Rickman, Benny~~ Frady & Rickman, Inc	McCurry C. Roger	835	100	WD	19 60
9-28-90	McCurry C. Roger	Sharp, Michael L. & Cheryl Weber Sharp	909	258	WD	89 90
7/16/98	Sharp, Michael L. & Cheryl Weber	Myers, Robert F. JR & Kimberly A.	3255	348	WD	126 50

City	G.M.D.	L.D.	L.L.	Dimensions	Acreage Return	Deed	Plat	Comp.	Used
		22	11				2.01		

Subdivision	Block	Lot	Plat Bk.	Page
PEACHTREE EST'S UI		15	37	187

Brief Legal Description

Property Acquired From:	MAP BLOCK	PAR SUB		22-5		63
	OLD: 2205	063				
Acct. No.	NEW: 2206	Photo 088	Call No	Map	Block	Parcel

Date	Grantor (From)	Grantee (To)	D.B.	Pg.	Type	W.D.Cons
9-5-89	~~RICKMAN, BENNY~~ Frady & Rickman, Inc	McCurry C. Lane	816	597	WD	22.00
12-4-89	McCurry, C. Lane	Grist, Joel Max Sr. & Susan Moseley Grist	842	96	WD	103.80

City	G.M.D.	L.D.	L.L.	Dimensions	Acreage Return	Deed	Plat	Comp.	Used
		22	11				202		

Subdivision	Block	Lot	Plat Bk.	Page
PEACHTREE EST'S U I		16	37	187

Brief Legal Description

Property Acquired From:	MAP BLOCK OLD: 2205	PAR SUB 064	
Acct. No.	NEW: 2206	Photo 089	Call No

22-5		64
Map	Block	Parcel

Date	Grantor (From)	Grantee (To)	D.B.	Pg.	Type	W.D.Cons
9-1-84	~~Rickman, Bennie~~ Frady & Rickman, Inc	McCurry C. Roger	816	587	WD	39.80 2 photo
4/19/91	McCurry, C. Roger	Debra W. Burton, Charles A. +	985	41	WD	85.00

City	G.M.D.	L.D.	L.L.	Dimensions	Acreage Return	Deed	Plat	Comp.	Used
		22	11				2.31		

Subdivision	Block	Lot	Plat Bk.	Page
PEACHTREE EST'S UI		17	37	187

Brief Legal Description

Property Acquired From:	MAP BLOCK	PAR SUB		22-5		65
	OLD: 2205	065				
Acct. No.	NEW: 2206	Photo 090	Call No	Map	Block	Parcel

Date	Grantor (From)	Grantee (To)	D.B.	Pg.	Type	W.D.Cons
3-25-91	~~RICKMAN, BENNY~~ Frady & Rickman, Inc	Frady, Tommy Construction Co., Inc.	970	197	WD	20.00
5-31-91	Frady & Rickman Const. Comp.	Frady Construction, Inc.	1004	225	QWD	-0-
5-31-91	Frady Construction, Inc.	Naugle, Mark A. & Mary Ann N. Glass	1004	226	WD	82.00

City	G.M.D.	L.D.	L.L.	Dimensions	Acreage Return	Deed	Plat	Comp.	Used
		22	11				2.01		

Subdivision	Block	Lot	Plat Bk.	Page
PEACHTREE EST'S UI		18	37	187

Brief Legal Description

Property Acquired From: 22-10	MAP BLOCK OLD: 2210	PAR SUB 015	C	22-10		15C
Acct. No.	NEW: 2206	Photo 091	Call No	Map	Block	Parcel

Date	Grantor (From)	Grantee (To)	D.B.	Pg.	Type	W.D.Cons
12-87	THACKER HUGH & MARLENE	WEATHERBY, ALEX & GAYNELL ROGERS, JAMES & THELMA	678	289	W	2 TRS 37.60
3/31/05	WEATHERBY, ALEX & GAYNELL ROGERS, JAMES & THELMA	FOWLER-WOODALL, LLC	7822	300 296	QC WD	1,178.10

DELETE ALL OF THIS PARCEL USED FOR PART OF AMBERLEIGH AT HAYNES CROSSING 5/18/06

City	G.M.D.	L.D.	D.D.	Dimensions	Acreage				
		22	12		Return	Deed	Plat	Comp.	Used
						46.2			

Subdivision	Block	Lot	Plat Bk.	Page
		TRACT 1	84	92

Brief Legal Description

Property Acquired From: 22-	MAP BLOCK OLD: 2210	PAR SUB 015	E	22-10		15E
Acct. No.	NEW: 2206	Photo 092	Call No	Map	Block	Parcel

Date	Grantor (From)	Grantee (To)	D.B.	Pg.	Type	W.D.Cons
12-87	WEATHERBY, ALEX & GAYNELL ROGERS JAMES & THELMA	THACKER, HUGH & MARLENE	678	291	W	37.60
12-87	THACKER, HUGH & MARLENE	THACKER, JOHN H.	682	194	W	56.40
3/31/05	THACKER, JOHN H.	FOWLER-WOODALL, LLC	7822	300 298	QC WD	718.00

DELETE PARCEL ALL OF THIS PART USED FOR PART AT AMBERLEIGH HAYNES CROSSINGS. 5/18/06

City	G.M.D.	L.D.	L.L.	Dimensions	Acreage Return	Deed	Plat	Comp.	Used
		22	12			28.16			

Subdivision	Block	Lot	Plat Bk.	Page
		TRACT 2	84	92

Brief Legal Description

Property Acquired From: 22-10	MAP BLOCK PAR SUB OLD: 2210	015	D	22-10		15D
Acct. No.	NEW: 2206	Photo 093	Call No	Map	Block	Parcel

Date	Grantor (From)	Grantee (To)	D.B.	Pg.	Type	W.D.Cons
12-87	THACKER HUGH & MARLENE	WEATHERBY, ALEX & GAYNELL & ROGERS, JAMES & THELMA	678	289	W	2 TR'S 37.60
3/31/05	WEATHERBY, ALEX & GAYNELL ROGERS, JAMES & THELMA	FOWLER-WOODSALL, LLC	7822	300 294	QC WD	258.30

DELETE THIS PARCEL ALL OF THIS PART OF USED FOR AMBERLEIGH CROSSINGS AT HAYNES CROSSINGS. 5/13/06

City	C.M.D.	L.D.	L.L.	Dimensions	Acreage 10.13 AC				
		22	42		Return	Deed	Plat	Comp.	Used

Subdivision	Block	Lot	Plat Bk.	Page
		TRACT 3	84	92

Brief Legal Description

Property Acquired From:			22N06		94
Acct. No.	Photo	Call No	Map	Block	Parcel

7/16/01

Date	Grantor (From)	Grantee (To)	D.B.	Pg.	Type	W.D.Cons
		CUSTOM ONE DEVELOPMENT N.W. CHEROKEE, LLC				

DELETE Remaining Used for Highland View Phase II

City	G.M.D.	L.D.	L.L.	Dimensions	Acreage ±37.82 AC				
					Return	Deed	Plat	Comp.	Used

Subdivision	Block	Lot	Plat Bk.	Page

Brief Legal Description ±23.33 AC. Used for HIGHLAND VIEW PH-1 Unit-2

Name On Return:	Purnell, 1620 Deve	MAP	BLOCK	PAR	SUB
		OLD: 22-10		14	
Name On Deed:		NEW: 22-06		094	

Map	Block	Parcel
22-10	-	14

Property Address: STATE HWY 20		Property Acquired From:		
Acquired By: Deed ___ Will ___	Approximate Date Acquired:	Recorded Yes ___ No ___	D.B. ___ Pg. ___	Size: (Dim. or Ac.)
Bounded By: N.	S.	E.	W.	

Date	Grantor (From)	Grantee (To)	D.B.	Pg.	Type	W.D. Cons.
10-1-64	KINGSWOOD INC.	PURNELL, RODNEY SR & FLORENCE K	93	102	W/D	—
~~10/5/3~~	~~[illegible]~~					
4/20/99	(ESTATE) FLORENCE K. PURNELL, RODNEY KING &	CUSTOM ONE DEVELOPMENT N.W CHEROKEE, LLC	3610	75	W/D	514.60

City	G.M.D.	L.D.	L.L.	Dimensions	Acreage ~~136 AC ± 216 ±~~ ~~240 246~~				
					Return	Deed	Plat	Comp.	Used
out		22	12	~~145.51 ± 147.75 ±~~ ~~246 AC ± 168.25~~	246	—		~~333~~	~~333~~

Subdivision	Block	Lot	Plat Book	Page
~~X X 100.91 AC~~ ~~X 57.62 AC~~ ~~101.36 AC~~ ~~97.2 AC~~ ~~142.55 AC ± 142.5 AC ±~~ ~~X 142.2 AC ±~~ 246 AC ± ~~X 101.36 AC~~ ~~X 110.04 AC ±~~			15	65

Brief Legal Description: ~~[illegible]~~ LLS 12, 13 & 24 22ND LD ST HWY 20 X PARCEL 22-5-8 COMBINED PER OWNER & B.O.A. OFFICE REQUEST. 8/19/93 X PARCEL 14Q SPLIT OUT PER OWNER & B.O.A. OFFICE REQUEST 9/17/93 X X ADJUSTED ACREAGE PER 1999 DEED 3610-75. 9/7/99 X 43.29 AC USED FOR HIGHLAND VIEW PH-1 U-1. 8/2/00

MWC-2

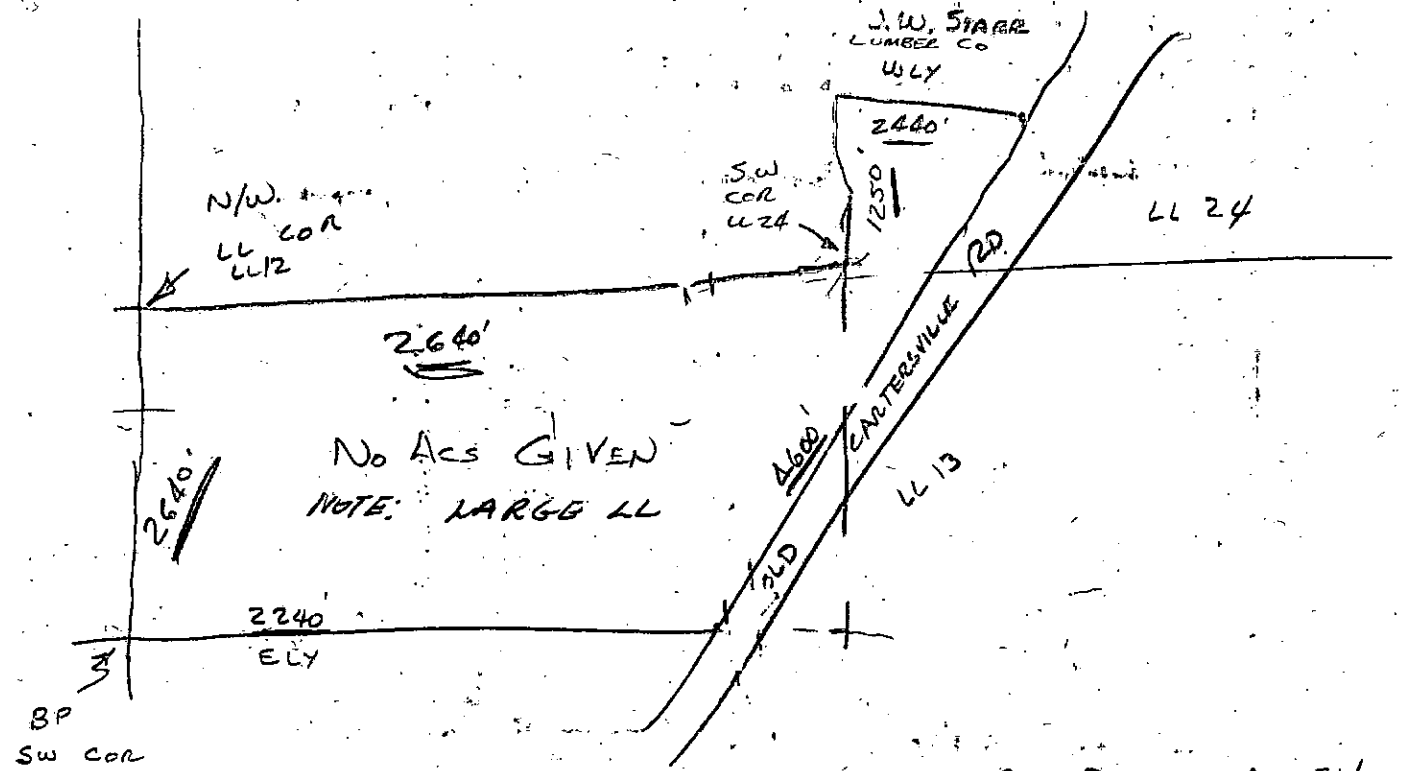

SAME PROPERTY AS 71/65

(FORMERLY JOHN LEACHMAN PROP)

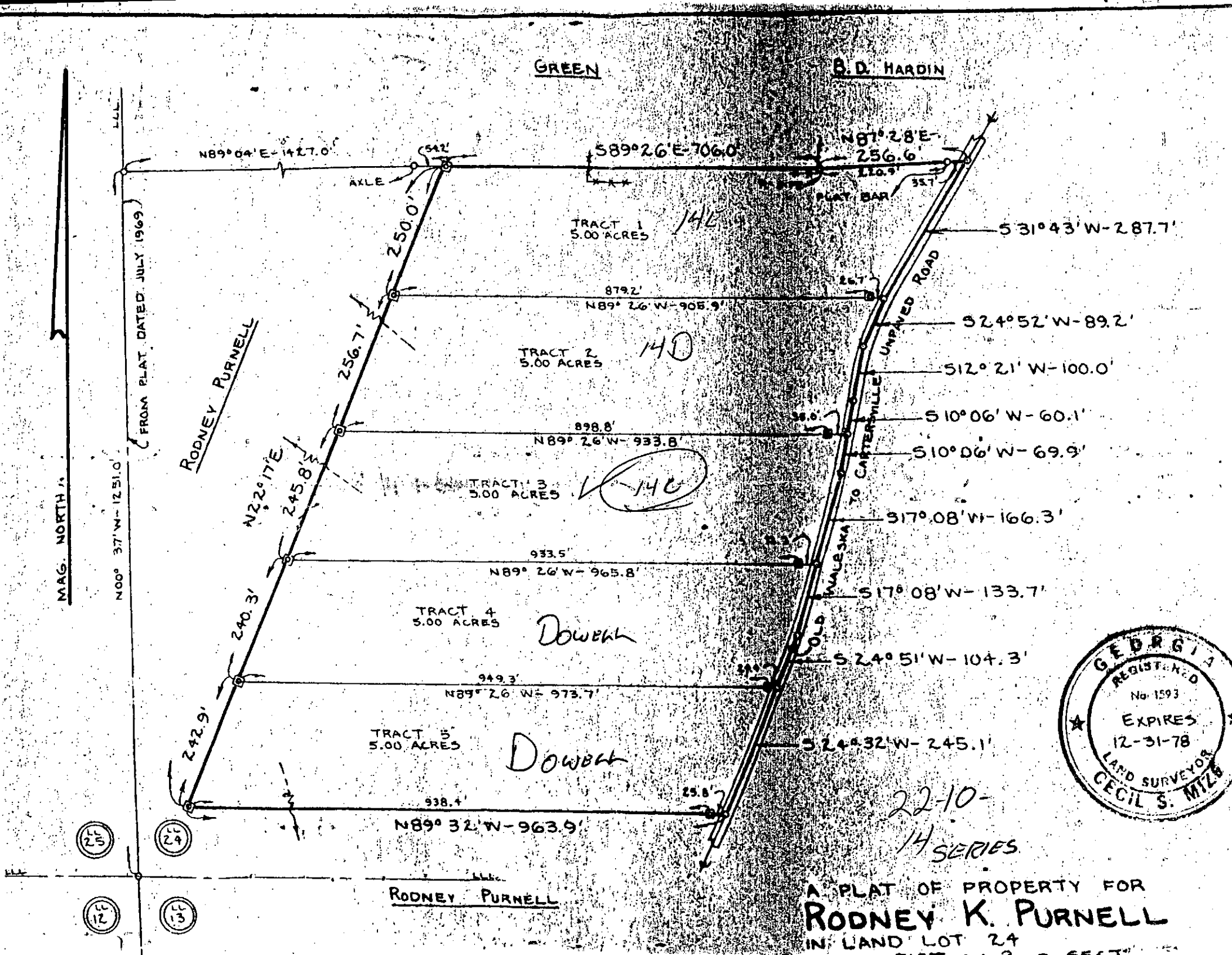
GREEN
B.D. HARDIN
N89° 04' E-1427.0'
S42'
AXLE
S89°26'E-706.0'
N87°28'E-
256.6'
220.9'
35.7
PLAT BAR
TRACT 1
5.00 ACRES
14C
250.0'
S31°43'W-287.7'
879.2'
N89° 26' W-905.9'
26.7'
UNPAVED ROAD
S24°52'W-89.2'
TRACT 2
5.00 ACRES
14D
256.7'
S12° 21' W-100.0'
RODNEY PURNELL
898.8'
N89° 26' W-933.8'
36.6'
S10°06' W-60.1'
S10°06' W-69.9'
TRACT 3
5.00 ACRES
14E
N22°17'E
245.8'
TO CARTERSVILLE
S17°08' W-166.3'
933.5'
N89° 26' W-965.8'
OLD NACLESKA
S17° 08' W-133.7'
TRACT 4
5.00 ACRES
Dowell
240.3'
S24° 51' W-104.3'
949.3'
N89° 26' W-973.7'
24.4'
TRACT 5
5.00 ACRES
Dowell
242.9'
S24°32' W-245.1'
938.4'
N89° 32' W-963.9'
25.8'
FROM PLAT DATED JULY 1969
MAG. NORTH
N00° 37' W-1251.0'
LL 25
LL 24
LL 12
LL 13
RODNEY PURNELL
GEORGIA
REGISTERED
No. 1593
EXPIRES
12-31-78
LAND SURVEYOR
CECIL S. MIZE
22-10-
14 SERIES
A PLAT OF PROPERTY FOR
RODNEY K. PURNELL
IN LAND LOT 24

Property Acquired From: 22-1	OLD: MAP 22-10	BLOCK	PAR 14	SUB 1N	22-10		14N
~~Acct. No.~~ 14	NEW: 22-06		Property Card No 094	A	Map	Block	Parcel

Date	Grantor (From)	Grantee (To)	D.B.	Pg.	Type	W.D.Cons
9/18/92	PURNELL, FLORENCE K.	DAVIDSON, JAMES ANDREW	1297	93	W	10.00
9/21/94	DAVIDSON, ~~1/2 INT.~~ JAMES ANDREW	FLOWERS, ~~1/2 INT.~~ VICKIE ANN	1930	101	W/D	-0-
3/29/96	DAVIDSON, JAMES ANDREW	VICKIE FLOWERS & REINSEL, TERESA A. & SUMMERS, SCOTT ALLEN	2350	320	W/D	89.90
2/8/00	SUMMERS, SCOTT ALLEN	TERESA A. & FOX, MICHELLE G.	4013	185	W/D	118.50
3/16/01	FOX, MICHELLE G.	MICHELLE G. & FOX, MALCOLM P.	4517	383	QC	-0-

City	G.M.D.	L.D.	L.L.	Dimensions	Acreage Return	Deed	Plat	Comp.	Used
		22	13			2			

Subdivision	Block	Lot	Plat Bk.	Page
			43	27

Brief Legal Description

Property Acquired From: 22-10-14	MAP BLOCK	PAR SUB	22-10		14 P13
Acct. No.	OLD: 2210	014 P	Map	Block	Parcel
	NEW: 2206	Photo 094 / Call No B			

Date	Grantor (From)	Grantee (To)	D.B.	Pg.	Type	W.D.Cons
1/5/93	PURNELL FLORENCE K. ESTATE	WALTER, EUGENE K. & KATHY ANCONA	1365	200	W	12.00
3/28/00	WALTER, EUGENE K. & KATHY ANCONA	EMBARK, INC	4087	275	QC	-0-
1/12/01	EMBARK, INC	WALTER, EUGENE K. & KATHY ANCONA	4413	321	QC	-0-
12/31/02	WALTER, EUGENE K. & KATHY ANCONA	WALTER, KATHY ANCONA	5777	18	Q/C	-0-
2/17/03	WALTER, KATHY ANCONA	PARKS, TRICIA & TODD	5899	385	WD	13.30

City	G.M.D.	L.D.	L.L.	Dimensions	Acreage Return	Deed	Plat	Comp.	Used
		22	13	.99 AC		~~2.96~~			~~2.96~~

Subdivision	Block	Lot	Plat Bk.	Page
		TRACT 1	72 43	143 159

Brief Legal Description

	MAP BLOCK	PAR SUB				
Property 2210-14 Acquired From:	OLD: 2210	014 Q		22-10		14Q
Acct. No.	NEW: 2206	094 Photo C	Call No	Map	Block	Parcel

Date	Grantor (From)	Grantee (To)	D.B.	Pg.	Type	W.D.Cons
		~~FLORENCE~~ & PURNELL, RODNEY				
3/6/07	ESTATE PURNELL, RODNEY KING SR.	PURNELL, R KING JR	9458	341	Ex's DEED	-0-

City	G.M.D.	L.D.	L.L.	Dimensions	Acreage ~~X 39.48 AC.±~~				
			13	~~30.41 AC.±~~	Return	Deed	Plat	Comp.	Used
		22	24	~~35.32 AC.±~~					

Subdivision	Block	Lot	Plat Bk.	Page
~~28.17 AC.±~~				
~~24.42 AC.±~~				
20.67 AC.±				

Brief Legal Description X THIS PARCEL SPLIT OUT PER OWNER & B.O.A. OFFICE REQUEST. 9/17/93

94 D

Property Acquired From:					
~~Acct. No.~~ 94C	Photo	Call No	22-6 Map	Block	94D Parcel

Date	Grantor (From)	Grantee (To)	D.B.	Pg.	Type	W.D.Cons
3/21/94	PURNELL, ESTATE FLORENCE K.	BENNETT, SAMUEL PERRY	1785	1	WD	22.00
4/20/02	BENNETT, SAMUEL PERRY	BENNETT, MELISSA SAMUEL PERRY	5906	230	Q/C	D
5/23/05	BENNETT, MELISSA & SAMUEL	GARDNER, LISA E. & GARY C.	7980	99	WD	224.00

City	G.M.D.	L.D.	L.L.	Dimensions	Acreage Return	Deed	Plat	Comp.	Used
		22	13			4.16			4.16

Subdivision	Block	Lot	Plat Bk.	Page
			46	124

Brief Legal Description

Property Acquired From:	Photo	Call No	Map	Block	Parcel
~~Acct. No.~~ 94C			22-6		94E

Date	Grantor (From)	Grantee (To)	D.B.	Pg.	Type	W.D.Cons
7/31/95	PARNELL, ESTATE FLORENCE K.	HARMON, DEBRA D. & MARK S.	2143	209	WD	19.60

DELETE & COMBINE WITH 125 PER OWNER REQ
TAX ASSESSOR
2/10/03

City	G.M.D.	L.D.	L.L.	Dimensions	Acreage Return	Deed	Plat	Comp.	Used
		22	13			4.91			4.91

Subdivision	Block	Lot	Plat Bk.	Page
			49	146

Brief Legal Description

Property Acquired From:					
~~Acct. No.~~ 94C	Photo	Call No	22-6 Map	Block	94F Parcel

Date	Grantor (From)	Grantee (To)	D.B.	Pg.	Type	W.D.Cons
11/22/95	PURNELL, RODNEY K. SR.	MCCLURE, THERESA & JOSEPH	2243	75	W/D	13.50
10/16/97	MCCLURE, Theresa & Joseph	MCCLURE, Theresa A.	2868	15	WD	-0-
12/4/98	MCCLURE, Theresa	MCCLURE, Theresa & Joseph	3436	199	W/D	-0-
10/6/97	MCCLURE, Theresa	MCCLURE, Theresa A. & Joseph B.	3513	220	W/D	-0-
10/29/02	MCCLURE, JOSEPH B.	MCCLURE, THERESA A.	5631	474	Q/C	-0-
8/15/03	MCCLURE, THERESA A.	MCCLURE, THERESA A. & JOSEPH B.	6490	446	W/D	-0-

Cred. 4/4/99

City	G.M.D.	L.D.	L.L.	Dimensions	Acreage: Return	Deed	Plat	Comp.	Used
		22	13			2.24	2.24		2.24

Subdivision	Block	Lot	Plat Bk.	Page
			50	96

Brief Legal Description

Property Acquired From: ~~Acct.~~ ~~No.~~ 94C	Photo	Call No	22-6 Map	Block	94G Parcel

Date	Grantor (From)	Grantee (To)	D.B.	Pg.	Type	W.D.Cons
12/20/96	PURNELL, FLORENCE K. ESTATE	PURNELL, RODNEY K. SR.	2599	163	EX'S DEED	-0-
12/20/96	PURNELL, RODNEY K. SR.	FOWLER, ROY JEFFREY	2599	166	W/D	27.00
5/23/97	FOWLER, ROY JEFFREY	HARRISON, CONNIE L.	2742	54	W/D	145.50

City	G.M.D.	L.D.	L.L.	Dimensions	Acreage Return	Deed	Plat	Comp.	Used
		22	13 24			3.75			3.75

Subdivision	Block	Lot	Plat Bk.	Page

Brief Legal Description

Property Acquired From:					
~~Acct. No.~~ 94C	Photo	Call No	22-6 Map	Block	94H Parcel

Date	Grantor (From)	Grantee (To)	D.B.	Pg.	Type	W.D.Cons
7/17/98	FLORENCE K. ESTATE PURNELL, RODNEY R. SR	BILLIE SUE MOYER, EDWARD B. MOYER, GREGORY MASON	32016	52	W/D	29.00
4/15/99	Moyer, Billie Sue Estate of edward Bascomb moyer	Moyer, Gregory Mason	31616	158	W/D	-0-

City	G.M.D.	L.D.	L.L.	Dimensions	Acreage Return	Deed	Plat	Comp.	Used
		22	13			3.75			3.75

Subdivision	Block	Lot	Plat Bk.	Page
			57	15

Brief Legal Description

Property Acquired From: 94B					
Acct. No.					

		22N06		94J
Photo	Call No	Map	Block	Parcel

Date	Grantor (From)	Grantee (To)	D.B.	Pg.	Type	W.D.Cons
2/17/03	WALTER, KATHY ANCONA	MARTIN, PHILLIP	5899	383	W/D	13.30

City	G.M.D.	L.D.	L.L.	Dimensions	Acreage				
					Return	Deed	Plat	Comp.	Used
		22	13			.987	.987		.99

Subdivision	Block	Lot	Plat Bk.	Page
		TRACT 3	72	143

Brief Legal Description

Property Acquired From: 94B				22N06		94K
Acct. No.		Photo	Call No	Map	Block	Parcel

Date	Grantor (From)	Grantee (To)	D.B.	Pg.	Type	W.D.Cons
2/17/03	WALTER, KATHY ANCONA	MCCLURE, THERESA A. & JOSEPH B.	5899	384	W/D	2 TRACTS 13.30

City	G.M.D.	L.D.	L.L.	Dimensions	Acreage				
					Return	Deed	Plat	Comp.	Used
		22	13			.611 .375	.611 .375		.99

Subdivision	Block	Lot	Plat Bk.	Page
		TRACTS 2A & 2B	72	143

Brief Legal Description

	MAP	BLOCK	PAR	SUB
Property Acquired From: OLD:	2205		009	
Acct. No. NEW:	2206		096	

Map	Block	Parcel
22-5		9

Date	Grantor (From)	Grantee (To)	D.B.	Pg.	Type	W.D.Cons
11/9/93	ABERNATHY, MELVIN L.	ABERNATHY, MELVIN L. & JUNE D.	1641	199	W/D	-0-

City	G.M.D.	L.D.	L.L.	Dimensions	Acreage 3.10AC
		22	25	~~4.6AC~~	

Return	Deed	Plat	Comp.	Used

Subdivision	Block	Lot	Plat Bk.	Page
			12	157

Brief Legal Description ~~PARCEL 97~~ COMBINED PER OWNER & TAX ASSESSORS REQUEST 7/14/06

Name On Return:					
Name On Deed:		Photo	Call No.	Map	Block	Parcel
				22-5		9

Property Address:	Property Acquired From:

Acquired By: Deed ___ Will ___	Approximate Date Acquired:	Recorded Yes ___ No ___	D.B. ___ Pg. ___	Size: (Dim. or Ac.)

Bounded By:	N.	S.	E.	W.

Date	Grantor (From)	Grantee (To)	D.B.	Pg.	Type	W.D. Cons.
11-85	Manous, Jennifer E. Lonnie L.	Abernathy, Melvin L.	495	407	WD	45.00
1-10-86	Abernathy, Melvin L.	Abernathy, June D.	507	294	W/O	-0-
7/23/92	~~1/2 INT.~~ ABERNATHY, JUNE	~~1/2 INT.~~ ABERNATHY, MELVIN L.	1252	343	W	-0-

City	G.M.D.	L.D.	L.L.	Dimensions	Acreage 3.10±				
		22	25		Return	Deed	Plat	Comp.	Used

Subdivision	Block	Lot	Plat Book	Page
			12	157

Brief Legal Description:

~~CHECK FOR SALE~~

Name On Return: Rt 1 White, GA.	2-103		22-5	[illegible]	9
	Photo	Call No.	Map	Block	Parcel
Name On Deed:					
Property Address: STATE Hwy No. 20	Property Acquired From:				
Acquired By: Deed ___ Will ___	Approximate Date Acquired:	Recorded Yes ___ No ___	D.B. ___ Pg. ___	Size: (Dim. or Ac.)	
Bounded By:	N.	S.	E.	W.	

Date	Grantor (From)	Grantee (To)	D.B.	Pg.	Type	W.D. Cons.
~~8-22-68~~	~~WEST, WILLIE~~	~~CLONTS, JOHN A.~~	~~97~~	~~475~~	~~W/D~~	
5/72	CLONTS, JOHN A.	MANOUS, STANLEY W.	125	449	WD	
1-18-77	Manous, Stanley W.	Manous, Lonnie L. & Jennifer E	210	326	W	16.00

City	G.M.D.	L.D.	L.L.	Dimensions	Acreage 3.10 ac				
					Return	Deed	Plat	Comp.	Used
		22	25			5		5	5

Subdivision	Block	Lot	Plat Book	Page
3.10				

Brief Legal Description: 5 AC LL 25 22ND LD STATE Hwy 20

MWC-2

5 Ac ±

BEING ALL OF LAND OWNED BY WILLIE WEST SOUTH OF HWY 20

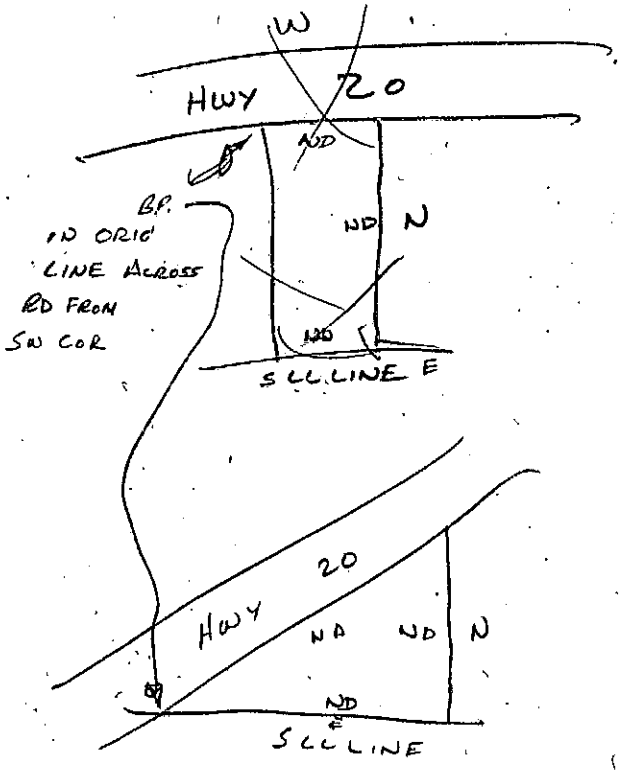

THOMAS WEST

EXCEPT 1 AC

93/307

	MAP BLOCK	PAR SUB				
Name On Return: Cagle, Mrs. Canton, Ga.	OLD: 2205	010		22-5	25	10
Name On Deed:	NEW: 2206	097 Photo	Coll. No.	Map	Block	Parcel

Property Address: STATE HWY No. 20

Property Acquired From:

Acquired By:	Deed ___ Will ___	Approximate Date Acquired:	Recorded Yes ___ No ___	D.B. ___ Pg. ___	Size: (Dim. or Ac.)

Bounded By:	N.	S.	E.	W.

Date	Grantor (From)	Grantee (To)	D.B.	Pg.	Type	W.D. Cons.
1-7-57	SMITH, JAMES A.	CAGLE, EMILY	39	268	W/D	564.00 SP
9/13/05	CAGLE EMILY FRANCES ESTATE	ABERNATHY, MELVIN & JUNE D.	8218	459	LTD WD	24.00

City	G.M.D.	L.D.	L.L.	Dimensions	Acreage Return	Deed	Plat	Comp.	Used
out		22	25	210' x 327	2	1.64		—	—

Subdivision	Block	Lot	Plat Book	Page

Brief Legal Description: LOT LL 25 22ND LD ST HWY No 20

DELETE & COMBINE WITH 96 PER OWNER'S REQUEST TAX ASSESSORS 7/14/06

MWC-2

1.64 Ac± LL 25 22ND LD

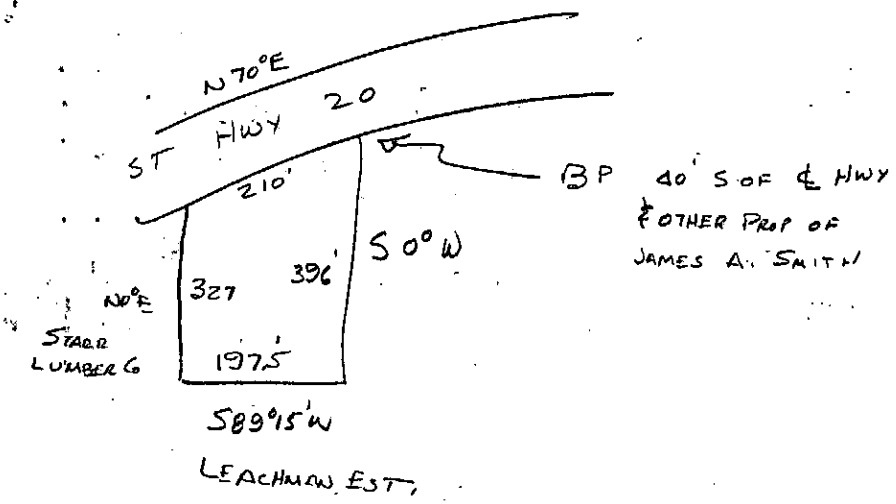

	MAP BLOCK	PAR SUB				
Name On Return: Cagle, Mrs. Canton, Ga.	OLD: 2205	010		22-5	25	10
Name On Deed:	NEW: 2206	097 Photo	Coll. No.	Map	Block	Parcel

Property Address: STATE HWY No. 20

Property Acquired From:

Acquired By:	Deed ___ Will ___	Approximate Date Acquired:	Recorded Yes ___ No ___	D.B. ___ Pg. ___	Size: (Dim. or Ac.)

Bounded By:	N.	S.	E.	W.

Date	Grantor (From)	Grantee (To)	D.B.	Pg.	Type	W.D. Cons.
1-7-57	SMITH, JAMES A.	CAGLE, EMILY	39	268	W/D	564.00 SP
9/13/05	CAGLE EMILY FRANCES ESTATE	ABERNATHY, MELVIN & JUNE D.	8218	459	LTD WD	24.00

City	G.M.D.	L.D.	L.L.	Dimensions	Acreage Return	Deed	Plat	Comp.	Used
out		22	25	210' x 327	2	1.64		—	—

Subdivision	Block	Lot	Plat Book	Page

Brief Legal Description: LOT LL 25 22ND LD ST HWY No 20

DELETE & COMBINE WITH 96 PER OWNER'S REQUEST TAX ASSESSORS 7/14/06

MWC-2

1.64 Ac± LL 25 22ND LD

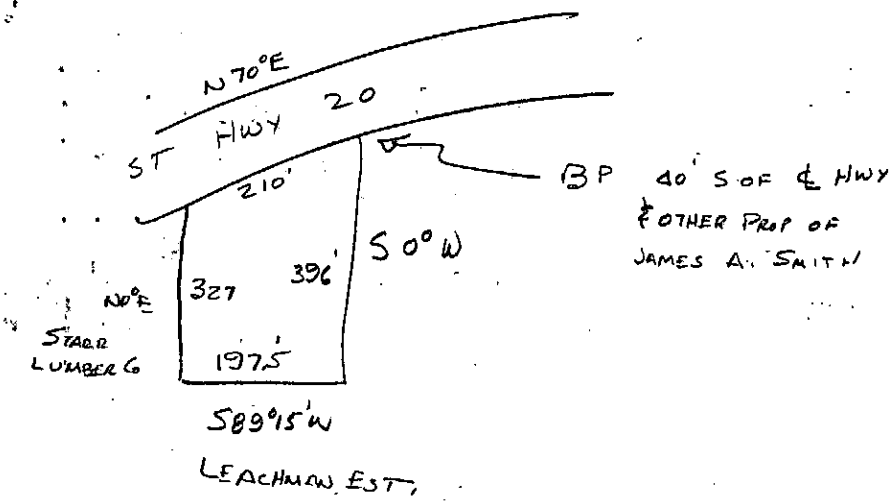

	MAP	BLOCK	PAR	SUB
Property Acquired From: OLD: 2205			011	
Acct. No. NEW: 2206			098to	Call No

22-5		11
Map	Block	Parcel

Date	Grantor (From)	Grantee (To)	D.B.	Pg.	Type	W.D.Cons
~~11-21-86~~	~~Sexton, Richard T.~~ Error Corrected 9-14-87	~~Cornette, Tammy~~ See Parcel	~~595~~ 12	~~460~~	~~QC~~	~~-0-~~
~~12-9-86~~	~~Cornette, Tammy~~ Error Corrected 9-14-87	~~Sexton, Richard T.~~ See Parcel	~~595~~ 12	~~459~~	~~QC~~	~~-0-~~
~~6-87~~	~~SEXTON, T~~	SEXTON, FRANK	107	432		
6-87	SEXTON, FRANK G.	SEXTON, SUE RIGHTENOUR	633	568	ADD	-0-
Per '88 Tax Return		Rightenour, Sue Sexton	(Stated 1987 deed work wrong)			
2/23/07	RIGHTENOUR, SUE SEXTON	CRIST, HARRY	948	52	WD	105.00

City	G.M.D.	L.D.	L.L.	Dimensions	Acreage Return	Deed	Plat	Comp.	Used
		22	25			1.95			

Subdivision	Block	Lot	Plat Bk.	Page
			32	77

Brief Legal Description

Name On Return: Rt 1 White, GA.	2-103		22-5	25	41
	Photo	Call No.	Map	Block	Parcel

Name On Deed: SEXTON, FRANK, (SEE OPPOSITE)

Property Address: STATE HWY No. 20

Property Acquired From:

Acquired By: Deed ___ Will ___ | Approximate Date Acquired: | Recorded Yes ___ No ___ | D.B. ___ Pg. ___ | Size: (Dim. or Ac.)

Bounded By: N. | S. | E. | W.

Date	Grantor (From)	Grantee (To)	D.B.	Pg.	Type	W.D. Cons.
3-12-68	SMITH, JAMES A.	SEXTON, SUE	94	512A	W/D	2.00 RETT
3-26-70	SEXTON, SUE	SEXTON, FRANK	105	558	WD	2.00 RTT
4-20-70	SEXTON, FRANK	SEXTON, SUE	106	119	WD	—

(over)

City	G.M.D.	L.D.	L.L.	Dimensions	Acreage: Return	Deed	Plat	Comp.	Used
		22	25	210' x 463'		1.95 Ac		—	—

Subdivision	Block	Lot	Plat Book	Page
			32	77

Brief Legal Description: LOT LL25 22ND LD STATE HWY 20

MWC-2

Date	Grantor	Grantee	DB	PG.	TYPE	Cons
7/70	SEXTON, SUE	SEXTON, FRANK	107	432	WD	—

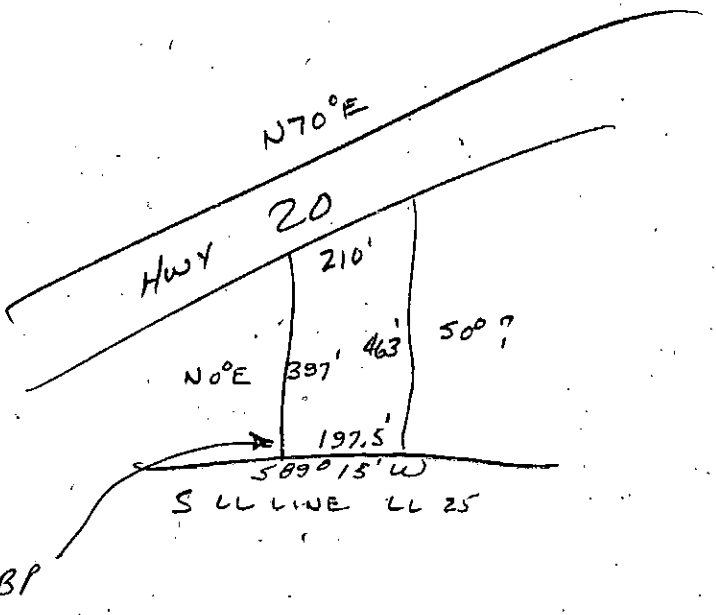

1337.5' EAST
OF SW. COR LL 25

Property Acquired From:	MAP BLOCK	PAR SUB	
	OLD: 2205	012	
Acct. No.	NEW: 2206	Photo 099	Call No

22-5		12
Map	Block	Parcel

Date	Grantor (From)	Grantee (To)	D.B.	Pg.	Type	W.D.Cons
11-21-86	SEXTON, RICHARD F.	CORNETTE, TAMMY	595	460	QC	-0-
12-9-86	CORNETTE, TAMMY	SEXTON, RICHARD F.	595	459	QC	-0-
5/31/06	SEXTON, RICHARD F.	WEST, JAMES	8805	200	WD	85.00

City	G.M.D.	L.D.	L.L.	Dimensions	Acreage				
					Return	Deed	Plat	Comp.	Used

Subdivision	Block	Lot	Plat Bk.	Page

Brief Legal Description I think deed 595/459 & 595/460 were recorded out of order

Name On Return:					
Name On Deed:					
Property Address: St. Hwy. #20		Property Acquired From:			
Acquired By: Deed ___ Will ___	Approximate Date Acquired:	Recorded Yes ___ No ___	D.B. ___ Pg. ___	Size: (Dim. or Ac.)	
Bounded By:	N.	S.	E.	W.	

Photo	Call No.

Map	Block	Parcel
22-5		12

Date	Grantor (From)	Grantee (To)	D.B.	Pg.	Type	W.D. Cons.
8/28/72	Steakley, Haskell & Mrs.	Carnes, Lawton Mr. & Mrs.	139	54	W/D	1.20
1/84	Carnes, Lawton Mr. & Mrs.	Sexton, Frank	380	514	W	5.00
?/84	Sexton, Frank	Sexton, Richard	392	313	W	-0-

City	G.M.D.	L.D.	L.L.	Dimensions	Acreage Return	Deed	Plat	Comp.	Used

Subdivision	Block	Lot	Plat Book	Page

Brief Legal Description: To 85 tax parcel 12A Combined per 84 deed description

Name On Return: ~~Roberts T.B.~~ R+1 White, ~~Gamble, GA R-3~~ GA.	2-103		22-5	25	12
Name On Deed: CARNES, LAWTON MR & MRS STEAKLEY, HASKELL, MR & MRS. (SEE OVER)	Photo	Call No.	Map	Block	Parcel

Property Address: STATE HWY NO 20		Property Acquired From:		
Acquired By: Deed ___ Will ___	Approximate Date Acquired:	Recorded Yes ___ No ___	D.B. ___ Pg. ___	Size: (Dim. or Ac.)
Bounded By: N.	S.	E.	W.	

Date	Grantor (From)	Grantee (To)	D.B.	Pg.	Type	W.D. Cons.
3-1-69	SMITH, JAMES A.	ROBERTS, T. B.	101	570	W/D	3.00 RETT
11-29-69	ROBERTS, T.B.	SEXTON, FRANK	104	733	WD	3.00 RTT
4-20-70	SEXTON, FRANK	SEXTON, SUE	106	1A	WD	—

(over)

City	G.M.D.	L.D.	L.L.	Dimensions	Acreage Return	Deed	Plat	Comp.	Used
		22	25	105 x 504.3 ~~210~~ x ~~545.5~~'		2.4AC		—	—

Subdivision	Block	Lot	Plat Book	Page

Brief Legal Description: LOT LL 25 22ND LD STATE HWY 20

MWC-2

20.4 Ac ± LL 25 22ND LD

Date	Grantor	Grantee	DB.	Pg	Type	Cons
7/70	SEXTON, SUE	SEXTON, FRANK	107	472	WD	—
10-3-70	SEXTON, FRANK	CARNES, LAWTON MR & MRS STEAKLEY, HASKELL MR & MRS	108	534	WD	—
10-8-70	CARNES, LAWTON & MRS	STEAKLEY, HASKELL & MRS.	108	535	WD	1 [illegible]

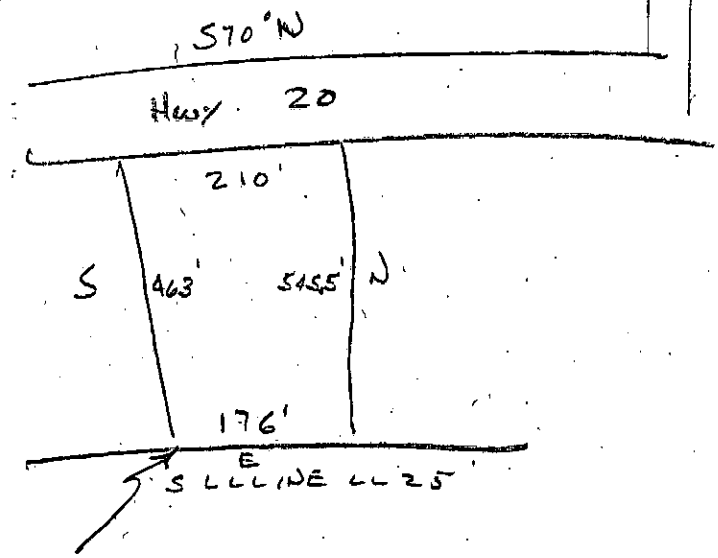

BP
1500' E OF SW COR LL 25

Property Acquired From:					
Acct. No.	Photo	Call No	22N06 Map	Block	100 Parcel

Date	Grantor (From)	Grantee (To)	D.B.	Pg.	Type	W.D.Cons
6/30/00	PETERSHAGEN, BRIAN R.	SIEM, ROBERT C. & SUSAN	4209	203	WD	173.20
11/9/01	PETERSHAGEN, BRIAN R.	" " "	4889	386	CORR. WD	-0-

City	G.M.D.	L.D.	L.L.	Dimensions	Acreage ~~2.38 ac~~				
		22	25	*2.00 AC.	Return	Deed	Plat	Comp.	Used

Subdivision	Block	Lot	Plat Bk.	Page
		TRACT 2	58	152

Brief Legal Description *ACREAGE AND PROPERTY LINES ADJUSTED 61 113

PER 2001 DEED 4889-386 2/5/02

Name On Return:	MAP BLOCK	PAR SUB
	OLD: 2205	015
Name On Deed:	NEW: 2206	100

22-5	[illegible]	85
Map	Block	Parcel

Property Address: St Hwy No 20	Property Acquired From:

Acquired By: Deed ___ Will ___	Approximate Date Acquired:	Recorded Yes ___ No ___	D.B. ___ Pg. ___	Size: (Dim. or Ac.)

Bounded By:	N.	S.	E.	W.

Date	Grantor (From)	Grantee (To)	D.B.	Pg.	Type	W.D. Cons.
6-4-59	~~STARR, JAMES WILLIAM ET.~~ BY ADM'S	~~HAYNES, J.P. &~~ VANDIVIERE, H.G.	51	17	ADM/D	—
1-4-74	HAYNES, J.P VANDIVER, H.G.	CARMICHAEL, R.L.	160	584	W	35.00
3/31/99	CARMICHAEL, R.L.	PETERSHAGEN, BRIAN R.	3594	242	W/D	19.00

City	G.M.D.	L.D.	L.L.	Dimensions	~~9.92 AC.±~~ Acreage 2.38 AC				
					Return	Deed	Plat	Comp.	Used
		22	25	~~20.19~~ ~~14.42 AC~~ ~~23.67 AC.~~ Pt	~~600~~	~~2.26~~		~~26±~~	~~26±~~

Subdivision	Block	Lot	Plat Book	Page
		TRACT 2	58	152

Brief Legal Description: 26 Ac± SW Cor LL 25 22ND LD St Hwy 20

MWC-2

E ½ LL 49 22ND LD

4Ac LL 24 22ND LD BEING CROSS ROADS @ MR. HAYNIE'S STORE

25Ac LL 24 22ND LD E OF CARTERSVILLE RD

30Ac SW COR LL 25 22ND LD

BEG SW COR LL 25 E 350 YDS (1050') N 420 YDS (1260')
W 350 YDS S 420 YDS

Property Acquired From:	MAP	BLOCK	PAR	SUB
22-	OLD: 2205		015	A
Acct. No.	NEW: 2206		Photo 100	Call No A

Map	Block	Parcel
22-5		15A

Date	Grantor (From)	Grantee (To)	D.B.	Pg.	Type	W.D.Cons
12/7/92	CARMICHAEL, R. L.	BENNETT, WM. EARL	1351	250	LI	35.00
7/10/96	BENNETT WILLIAM EARL	BENNETT, WILLIAM EARL & SUSAN M.	2441	96	WD	-0-
"	BENNETT, WILLIAM EARL deceased	WADE, JEANNETTE Ouellette, Patricia Ann	PER TAX PAYERS RETURN.		1/26/06	

City	G.M.D.	L.D.	L.L.	Dimensions	Acreage Return	Deed	Plat	Comp.	Used
		22	25			3.495			3.50

Subdivision	Block	Lot	Plat Bk.	Page
			43	152

Brief Legal Description

	MAP	BLOCK	PAR	SUB
Property 22-5-15 OLD:	2205		015	B
Acquired From:				
Acct. No. NEW:	2206		100	B

Map	Block	Parcel
22-5		15B

Date	Grantor (From)	Grantee (To)	D.B.	Pg.	Type	W.D.Cons
9/28/93	CARMICHAEL, R. L.	GAMBLIN JAMES E.	1599	321	W/D	45.00
10/2/00	GAMBLIN, JAMES E.	CEDAR HEIGHTS CORPORATION	4337	106	W/D	2 TRACTS 145.00

City	G.M.D.	L.D.	L.L.	Dimensions	Acreage Return	Deed	Plat	Comp.	Used
		22	25			5.246			5.25

Subdivision	Block	Lot	Plat Bk.	Page
			45	56

Brief Legal Description

Property Acquired From:					
~~Acct. No.~~ 100	Photo	Call No	22-6 Map	Block	100C Parcel

Date	Grantor (From)	Grantee (To)	D.B.	Pg.	Type	W.D.Cons
12/5/96	CARMICHAEL R. L.	GORDON, CYNTHIA W. & JOSEPH P.	2571	59	WD	2 TRACTS 75.00
10/22/04	GORDON, CYNTHIA W. & JOSEPH P.	" " "	7495	495	CORR QC	-0-
3/1/05	GORDON, CYNTHIA W. & JOSEPH P.	HSBC BANK USA	7786	418	DUP	498.00
10/14/05	HSBC BANK USA	ESPARAZA, LYNDSI & MIGUEL	8337	448	LTD WD	275.00
11/6/06	ESPARZA, LYNDSI & MIGUEL	GORDON, JEFFREY J.	9215	70	WD	2 PARCELS 525.00

City	G.M.D.	L.D.	L.L.	Dimensions	Acreage ~~X 10 AC~~				
					Return	Deed	Plat	Comp.	Used
		22	25	~~X~~ 10 AC ~~2 AC~~		5.00	5.00		~~5~~

Subdivision	Block	Lot	Plat Bk.	Page
		TRACTS 3 & 4	71 52	37 175

Brief Legal Description ~~X~~ PARCEL 100D COMBINED PER OWNER & TAX ASSESSORS REQUEST. 2/15/99 ~~X~~ PARCEL 100F COMBINED PER OWNER & TAX ASSESSORS REQUEST. 1/24/07

Property Acquired From:	Photo	Call No	Map	Block	Parcel
~~Acct. No.~~ 100			22-6		100D

Date	Grantor (From)	Grantee (To)	D.B.	Pg.	Type	W.D.Cons
12/5/96	CARMICHAEL, R. L.	GORDON, JOSEPH P. & CYNTHIA W.	2571	59	W/D	2 TRACTS 75.00

DELETE & COMBINE WITH 100C PER OWNER & ASSESSORS REQUEST 2/15/99

City	G.M.D.	L.D.	L.L.	Dimensions	Acreage Return	Deed	Plat	Comp.	Used
		22	25			5.00			5

Subdivision	Block	Lot	Plat Bk.	Page
		TRACT 4	52	175

Brief Legal Description

JAX

Property Acquired From: 100C			22N06		100F
Acct. No.	Photo	Call No	Map	Block	Parcel

Date	Grantor (From)	Grantee (To)	D.B.	Pg.	Type	W.D.Cons
8/23/04	GORDON, JOSEPH P. & CYNTHIA W.	GORDON, JEFFREY JOSEPH	7335	205	WD	2 TRACTS -0-
5/1/06	GORDON, JEFFREY JOSEPH	ESPARZA, MIGUEL & LYNDSI	8775	96	WD	2 TRACTS 200.00
11/6/06	ESPARZA, MIGUEL & LYNDSI	GORDON, JEFFREY J.	9215	70	WD	2 PARCELS 525.00

DELETE & COMBINE WITH 100C PER OWNER TAX ASSESSORS REQUEST 1/24/07

City	G.M.D.	L.D.	L.L.	Dimensions	Acreage				
					Return	Deed	Plat	Comp.	Used
		22	25			2+6			8AC

Subdivision	Block	Lot	Plat Bk.	Page
		6AC	55	156
		2AC	70	59

Brief Legal Description

Property Acquired From:	Photo	Call No	Map	Block	Parcel
~~Acct. No.~~ 100			22-6		100D

Date	Grantor (From)	Grantee (To)	D.B.	Pg.	Type	W.D.Cons
12/5/96	CARMICHAEL, R. L.	GORDON, JOSEPH P. & CYNTHIA W.	2571	59	W/D	2 TRACTS 75.00

DELETE & COMBINE WITH 100C PER OWNER & ASSESSORS REQUEST 2/15/99

City	G.M.D.	L.D.	L.L.	Dimensions	Acreage Return	Deed	Plat	Comp.	Used
		22	25			5.00			5

Subdivision	Block	Lot	Plat Bk.	Page
		TRACT 4	52	175

Brief Legal Description

JAX

Property Acquired From: 100			22N06		100E
Acct. No.	Photo	Call No	Map	Block	Parcel

Date	Grantor (From)	Grantee (To)	D.B.	Pg.	Type	W.D.Cons
3/31/99	CARMICHAEL, R. L.	PETERSHAGEN, BRIAN R.	3594	232	WD	19.60
4/27/01	PETERSHAGEN, BRIAN R	FREEMAN, GEORGE H.	4578	443	WD	152.40
11/9/01	PETERSHAGEN, BRIAN R.	" " "	4889	384	CORR WD	-0-
9/5/07	FREEMAN, ESTATE GEORGE H.	BENNETT, KIMBERLY F.	10012 9819	365 95	CORR WD	-0-
12/24/07	BENNETT, KIMBERLY F.	BENNETT, KIMBERLY F. & SAMMY	10012	367	WD	-0-

City	G.M.D.	L.D.	L.L.	Dimensions	Acreage ~~2.38~~ *2.75 AC				
					Return	Deed	Plat	Comp.	Used
		22nd	25						

Subdivision	Block	Lot	Plat Bk.	Page
		Tract 1 1	58	152

Brief Legal Description * ADJUSTED ACREAGE & PROPERTY LINES PER 2001 DEED 4889-384 2/5/02 | 61 | 113

Property Acquired From: 100C			22N06		100F
Acct. No.	Photo	Call No	Map	Block	Parcel

Date	Grantor (From)	Grantee (To)	D.B.	Pg.	Type	W.D.Cons
8/23/04	GORDON, JOSEPH P. & CYNTHIA W.	GORDON, JEFFREY JOSEPH	7335	205	WD	2 TRACTS -0-
5/1/06	GORDON, JEFFREY JOSEPH	ESPARZA, MIGUEL & LYNDSI	8775	96	WD	2 TRACTS 200.00
11/6/06	ESPARZA, MIGUEL & LYNDSI	GORDON, JEFFREY J.	9215	70	WD	2 PARCELS 525.00

DELETE & COMBINE WITH 100C PER OWNER TAX ASSESSORS REQUEST 1/24/07

City	G.M.D.	L.D.	L.L.	Dimensions	Acreage				
					Return	Deed	Plat	Comp.	Used
		22	25			2+6			8AC

Subdivision	Block	Lot	Plat Bk.	Page
		6AC	55	156
		2AC	70	59

Brief Legal Description

	MAP	BLOCK	PAR	SUB
Name On Return: Hardin, Joe 12 Roosevel	OLD: 2205		013	
Name On Deed:	NEW: 2206		101	Call No

22-5	[illegible]	13
Map	Block	Parcel

Property Address: HWAY 20

Property Acquired From:

Acquired By: Deed ___ Will ___

Approximate Date Acquired:

Recorded Yes ___ No X

D.B. ___ Pg. ___

Size: (Dim. or Ac.)

Bounded By: N. S. E. W.

Defeted Per Assessors Office. Was Combined with 101 A for 2000 tax yr. Deleted from Map 6/26/02

Date	Grantor (From)	Grantee (To)	D.B.	Pg.	Type	W.D. Cons.
2-19-66	MARSHBURN, H.B.	HARDIN JOE & EVA MAE	83	153	W/D	1.10 IRS
2/24/99	HARDIN, JOE EVA MAE & ESTATES	HARDIN, REX	3593	101	QC	2 PARCELS -0-

City	G.M.D.	L.D.	L.L.	Dimensions	Acreage ~~23.96 AC~~				
					Return	Deed	Plat	Comp.	Used
out		22	25 48	~~8.9~~ AC. ±	~~25~~	~~25~~		~~25~~	~~25~~

Subdivision	Block	Lot	Plat Book	Page

Brief Legal Description: ~~25 AC~~ LL 25 22ND LD

MWC-2

Grantor: Marshburn, H.B.
Grantee: Hardin, Joe et ux
Date: 2-19-66
IRS: 1.10
22nd Dist, pt. of LL 25
Beg. at N/E cor. of LL 25 and running
West along orginal line to the fence, thence
following fence, a little
East of South near the edge of the
bottoms and crossing a pt. where
the small ditch empties into a larger
ditch, and continuing a straight line
to the orginal East line of LL 25,
thence
North along original line to starting pt.

Being 25 AC.+

Back Ref.
McGee (to) Marshburn 53-508

Property Acquired From: 22-5-13	MAP	BLOCK	PAR	SUB
	OLD: 2205		013	A
Acct. No.	NEW: 2206		Photo 101	Call No A

22-5		13A
Map	Block	Parcel

Date	Grantor (From)	Grantee (To)	D.B.	Pg.	Type	W.D.Cons
4/9/93	HARDIN JOE	HARDIN, REX	1444	140	QC	-0-
2/24/99	HARDIN, JOE & EVA MAE; estates	" "	3593	101	QC	2 PARCELS -0-

City	G.M.D.	L.D.	L.L.	Dimensions	*Acreage 7.94 AC.				
					Return	Deed	Plat	Comp.	Used
		22	25			104			

Subdivision	Block	Lot	Plat Bk.	Page

Brief Legal Description * Per Tax Assessor parcel 101 was combined with this tract for 2000 Tax yr. Map changed 6/26/02

	MAP	BLOCK	PAR	SUB
Name On Return: Hardin, Joe 12 Roosevel	OLD: 2205		013	
Name On Deed:	NEW: 2206		101	Call No

22-5	[illegible]	13
Map	Block	Parcel

Property Address: HWAY 20

Property Acquired From:

Acquired By: Deed ___ Will ___

Approximate Date Acquired:

Recorded Yes ___ No X

D.B. ___ Pg. ___

Size: (Dim. or Ac.)

Bounded By: N. S. E. W.

Defeted Per Assessors Office. Was Combined with 101 A for 2000 tax yr. Deleted from Map 6/26/02

Date	Grantor (From)	Grantee (To)	D.B.	Pg.	Type	W.D. Cons.
2-19-66	MARSHBURN, H.B.	HARDIN JOE & EVA MAE	83	153	W/D	1.10 IRS
2/24/99	HARDIN, JOE EVA MAE & ESTATES	HARDIN, REX	3593	101	QC	2 PARCELS -0-

City	G.M.D.	L.D.	L.L.	Dimensions	Acreage ~~23.96 AC~~				
					Return	Deed	Plat	Comp.	Used
out		22	25 48	~~8.9~~ AC. ±	~~25~~	~~25~~		~~25~~	~~25~~

Subdivision	Block	Lot	Plat Book	Page

Brief Legal Description: ~~25 AC~~ LL 25 22ND LD

MWC-2

Grantor: Marshburn, H.B.
Grantee: Hardin, Joe et ux
Date: 2-19-66
IRS: 1.10
22nd Dist, pt. of LL 25
Beg. at N/E cor. of LL 25 and running
West along orginal line to the fence, thence
following fence, a little
East of South near the edge of the
bottoms and crossing a pt. where
the small ditch empties into a larger
ditch, and continuing a straight line
to the orginal East line of LL 25,
thence
North along original line to starting pt.

Being 25 AC.+

Back Ref.
McGee (to) Marshburn 53-508

Property Acquired From: ~~Acct.~~ ~~No.~~ 101	Photo	Call No	22-6 Map	Block	101B Parcel

Date	Grantor (From)	Grantee (To)	D.B.	Pg.	Type	W.D.Cons
3/20/98	HARDIN, REX & JACK DON & ROBIN	HARDIN, JERRY	3080	218	QC	-0-
3/20/98	HARDIN, JERRY & REX JACK & DON & ROBIN	HARDIN LINDA PAYNE	3080	219	QC	-0-
REF. 4/13/99 12/31/98	HARDIN, JERRY & LINDA PAYNE	HARDIN, JERRY & LINDA PAYNE	3593	100	DEED OF GIFT	-0-

City	G.M.D.	L.D.	L.L.	Dimensions	Acreage 9.9 AC. ±				
		22	25 48		Return	Deed	Plat	Comp.	Used

Subdivision	Block	Lot	Plat Bk.	Page
		PARCEL A	43	179

Brief Legal Description

Property Acquired From: 101			22N06		101C
Acct. No.	Photo	Call No	Map	Block	Parcel

Date	Grantor (From)	Grantee (To)	D.B.	Pg.	Type	W.D.Cons
2/24/99	HARDIN, REX	HARDIN, KENNETH	3593	102	QC	-0-

City	G.M.D.	L.D.	L.L.	Dimensions	Acreage				
					Return	Deed	Plat	Comp.	Used
		22	25 48			2.00			2

Subdivision	Block	Lot	Plat Bk.	Page
		PART OF PARCEL B	43	179

Brief Legal Description

	MAP	BLOCK	PAR	SUB
Property Acquired From:	OLD: 2210 ~~2-10-6~~		006	F
Acct. No.	NEW: 2206		102 to	Call No

Map	Block	Parcel
22-10		6F

Date	Grantor (From)	Grantee (To)	D.B.	Pg.	Type	W.D.Cons
5-85	Haynes, J.P. etal	Ghorley, Joey & Leigh	293 460	239 65	CORR WD	21.00
4/89	GHORLEY, JOEY & LEIGH	GHORLEY, JOEY L. & LEIGH B.	788	137	W	-0-

City	G.M.D.	L.D.	L.L.	Dimensions	Acreage 9.43±				
		22	48		Return	Deed	Plat	Comp.	Used

Subdivision	Block	Lot	Plat Bk.	Page

Brief Legal Description

	MAP	BLOCK	PAR	SUB
Name On Return:	OLD: 2210		006	R
Name On Deed:	NEW: 2206		Photo 103	Call No

22-10 6R

~~22-5~~	~~PL~~	~~3~~
Map	Block	Parcel

Property Address:

Property Acquired From:

Acquired By:	Deed ___ Will ___	Approximate Date Acquired:	Recorded Yes ___ No ___	D.B. ___ Pg. ___	Size: (Dim. or Ac.)

Bounded By:	N.	S.	E.	W.

Date	Grantor (From)	Grantee (To)	D.B.	Pg.	Type	W.D. Cons.
—	—	MT. OLIVE CHURCH & CEMETERY	—	—	—	—

City	G.M.D.	L.D.	L.L.	Dimensions	Acreage Return	Deed	Plat	Comp.	Used
					EX	—		—	—

Subdivision	Block	Lot	Plat Book	Page

Brief Legal Description: LOT LL's 25 & 26 22ND LD

This parcel originally mapped in error on map 22-5-3
Corrected 4/11/90

MWC-2

Property Acquired From:					
Acct. No.	Photo	Call No	22-6 Map	Block	105 Parcel

Date	Grantor (From)	Grantee (To)	D.B.	Pg.	Type	W.D.Cons
1/8/98	WOOD, GERALD E.	WOOD, GERALD E. & MARILYN	2954	334	QC	-0-
8/23/02	WOOD, GERALD E. & MARILYN	VALDEZ, ROGELIO E. & AMY L. PURSIFULL	5478	445	WD	255.00

City	G.M.D.	L.D.	L.L.	Dimensions	Acreage 6.18 Ac				
		22	48		Return	Deed	Plat	Comp.	Used

Subdivision	Block	Lot	Plat Bk.	Page

Brief Legal Description

Property Acquired From: 22	MAP - BLOCK	PAR — SUB		22-10		6N
	OLD: 2210	006	N			
Acct: No.	NEW: 2206	Photo 105	Call No	Map	Block	Parcel

Date	Grantor (From)	Grantee (To)	D.B.	Pg.	Type	W.D.Cons
11-87	HAYNES, J. P. ETAL	THOMAS, SCOTT	672	466	W	30.90
11-88	THOMAS, SCOTT	THOMAS, LEON & SUE	755	79	W	15.00
7/90	THOMAS, LEON & SUE	O'KEEFE, ROBERT J. LAJUANA E.	887	156	W	14.10
1/91	O'KEEFE, LAJUANA E.	O'KEEFE, ROBERT J.	942	250	QC	-0-
1/91	O'KEEFE, ROBERT J.	O'KEEFE, ROBERT J. & LAJUANA E.	942	258	W	-0-
1/8/98	O'KEEFE, ROBERT J. & LAJUANA E.	WOOD, GERALD E.	2954	322	W/D	181.00

City	G.M.D.	L.D.	L.L.	Dimensions	Acreage				
					Return	Deed	Plat	Comp.	Used
		22	48			6.18			

Subdivision	Block	Lot	Plat Bk.	Page

Brief Legal Description

Property Acquired From: 22-1	MAP	BLOCK	PAR	SUB
	OLD: 2210		006	H
Acct. No.	NEW: -2206		Photo 106	

22-10		6H
Map	Block	Parcel

Date	Grantor (From)	Grantee (To)	D.B.	Pg.	Type	W.D.Cons
6-23-86	Haynes, J. P. etal.	Daniel, Randy	542	601	WD	25,20
8/89	Daniel, Randy 1/2 INT	Daniel, Pamila Marie 1/2 INT.	813	227	W	-0-
8/27/07	Daniel, Randy	Daniel, Pamila Marie	9817	361	WD	-0-

City	G.M.D.	L.D.	L.L.	Dimensions	Acreage				
					Return	Deed	Plat	Comp.	Used
		22	48			5.04			

Subdivision	Block	Lot	Plat Bk.	Page

Brief Legal Description

Property Acquired From:					
Acct. No:	Photo	Call No	22N06 Map	Block	107 Parcel

Date	Grantor (From)	Grantee (To)	D.B.	Pg.	Type	W.D.Cons
12/18/98	Fredrick, David E.	Fredrick, Suzanne W.	3491	189	Q/C	-0-
9/4/01	FREDRICK, SUZANNE W. ½ INT.	FREDRICK, DAVID E. ½ INT.	4749	79	Q/C	-0-

City	G.M.D.	L.D.	L.L.	Dimensions	Acreage ~~2 AC~~				
					Return	Deed	Plat	Comp.	Used
		22	48	*5.53 AC					

Subdivision	Block	Lot	Plat Bk.	Page
			30	107

Brief Legal Description: * PARCEL 10R COMBINED PER OWNER & TAX ASSESSORS REQUEST. 6/30/03

Property Acquired From: 22-10-[illegible]	MAP BLOCK PAR SUB				
	OLD: 2210	006	L	22-10	6L
Acct. No.	NEW: 2206	Photo 107	Call No	Map	Block	Parcel

Date	Grantor (From)	Grantee (To)	D.B.	Pg.	Type	W.D.Cons
6-17-86	Harris, Carl C. & Doris	Ogburn, Linda C.	544	198	WD	10.50
2-87	Ogburn, Linda C.	Lindsey, Linda O.	633 610	200 318	REREC W	-0- -0-
11-87	Lindsey, Linda O.	First Federal Assoc. Savings & Loan	672	435	DEED UNDER POWER	36.40
12-87	First Federal Assoc. Savings & Loan	Culpepper, Bonnie H. & Clyde M.	679	440	W	34.50
4/88	Culpepper, Clyde M.	Culpepper, Bonnie H.	710	262	Qc	—
6/91	Culpepper, Bonnie H.	Fredrick, David E. & Suzanne W.	1015	125	W	101.50

City	G.M.D.	L.D.	L.L.	Dimensions	Acreage				
					Return	Deed	Plat	Comp.	Used
		22	48			2AC			

Subdivision	Block	Lot	Plat Bk.	Page
			30	107

Brief Legal Description

Property Acquired From: 22	MAP BLOCK	PAR SUB		22-10		6G
	OLD: 2210	006 G				
Acct. No.	NEW: 2206	Photo 108	Call No	Map	Block	Parcel

Date	Grantor (From)	Grantee (To)	D.B.	Pg.	Type	W.D.Cons
4-29-86	Rogers, James etal. Haynes, J.P.	Harris, Carl C. & Doris	527	564	WD	29.10
5/28/96	HARRIS, CARL C. & DORIS	FREDRICK, DAVID E. & SUZANNE W.	2619	315	W/D	32.00

DELETE & COMBINE WITH 107 PER OWNER & TAX ASSESSORS REQUEST 6/30/03

City	G.M.D.	L.D.	L.L.	Dimensions	Acreage 3.53 AC.				
					Return	Deed	Plat	Comp.	Used
		22	48			5.53			

Subdivision	Block	Lot	Plat Bk.	Page
		PART OF TRACT 5		

Brief Legal Description

Property Acquired From: 22	MAP BLOCK	PAR SUB		22-10		6G
	OLD: 2210	006 G				
Acct. No.	NEW: 2206	Photo 108	Call No	Map	Block	Parcel

Date	Grantor (From)	Grantee (To)	D.B.	Pg.	Type	W.D.Cons
4-29-86	Rogers, James etal. Haynes, J.P.	Harris, Carl C. & Doris	527	564	WD	29.10
5/28/96	HARRIS, CARL C. & DORIS	FREDRICK, DAVID E. & SUZANNE W.	2619	315	W/D	32.00

DELETE & COMBINE WITH 107 PER OWNER & TAX ASSESSORS REQUEST 6/30/03

City	G.M.D.	L.D.	L.L.	Dimensions	Acreage 3.53 AC.				
					Return	Deed	Plat	Comp.	Used
		22	48			5.53			

Subdivision	Block	Lot	Plat Bk.	Page
		PART OF TRACT 5		

Brief Legal Description

Name On Return:	MAP — BLOCK	PAR — SUB		22-10		6D
	OLD: 2210	006	D	Map	Block	Parcel
Name On Deed:	NEW: 2206	Photo 109	Call No.			

Property Address:	Property Acquired From:

Acquired By: Deed ___ Will ___	Approximate Date Acquired:	Recorded Yes ___ No ___	D.B. ___ Pg. ___	Size: (Dim. or Ac.)

Bounded By:	N.	S.	E.	W.

Recorded 1-30-79

Date	Grantor (From)	Grantee (To)	D.B.	Pg.	Type	W.D. Cons.
12/76	HAYNES, J.P. & VANDIVIERE, H.G.	MACKEY, D.L.	254	531	W	5.00
8/81	MACKEY, D.L.	WRIGHT, EUGENE	309	679	W	9.50
5/89	WRIGHT, EUGENE	ROXANNE E. & JANES, KENNETH A.	794	357	W	112.00

City	G.M.D.	L.D.	L.L.	Dimensions	Acreage Return	Deed	Plat	Comp.	Used
		22	48					5.5	5.5±

Subdivision	Block	Lot	Plat Book	Page

Brief Legal Description:

Property Acquired From: 22-10	MAP BLOCK	PAR SUB		22-10		6P
	OLD: 2210	006 P		Map	Block	Parcel
Acct. No.	NEW: 2206	Photo 110	Call No			

Date	Grantor (From)	Grantee (To)	D.B.	Pg.	Type	W.D.Cons
6-88	HAYNES, J.P. ETAL	MARY JEAN BURKE, DAVID LEE	765	1052	W	27 20

City	G.M.D.	L.D.	L.L.	Dimensions	Acreage				
					Return	Deed	Plat	Comp.	Used
		22	48			5.53			

Subdivision	Block	Lot	Plat Bk.	Page

Brief Legal Description

Property Acquired From: 22	MAP — BLOCK	PAR	SUB
~~Acct. No.~~ 6	OLD: 2210	006	K
	NEW: 2206	111	

Map	Block	Parcel
2210		6K

Date	Grantor (From)	Grantee (To)	D.B.	Pg.	Type	W.D.Cons
5-17-86	Haynes, J. P. et al.	Cronan, Ricky & Pamela & Teresa	532	658	WD	21.00
11/28/94	CRONAN, RICKEY E. & PAMELA & TERESA	WILKIE, TERESA C.	1978	262	WD	-0-

City	G.M.D.	L.D.	L.L.	Dimensions	Acreage				
					Return	Deed	Plat	Comp.	Used
		22	48			5.43			

Subdivision	Block	Lot	Plat Bk.	Page
		TRACT I		

Brief Legal Description

	MAP	BLOCK	PAR	SUB
Property Acquired From: 22-	OLD: 2210		006	E
Acct. No.	NEW: 2206		112	[illegible]

Map	Block	Parcel
22-10		6E

Date	Grantor (From)	Grantee (To)	D.B.	Pg.	Type	W.D.Cons
10-85	Haynes, J.P. et al	Moehrbach, Otto K., Betty B.	490	273	WD	22.70
8/11/99	MOEHRBACH, OTTO K. & BETTY B.	WARE, PHILLIP C. SR.	3782	77	WD	85.00
8/19/99	WARE, PHILLIP C. SR.	BURNS, JAMES R. & SUSAN M.	3782	79	WD	95.00

City	G.M.D.	L.D.	L.L.	Dimensions	Acreage 5.03±				
					Return	Deed	Plat	Comp.	Used
		22	48						

Subdivision	Block	Lot	Plat Bk.	Page

Brief Legal Description

Property Acquired From: 22-	MAP OLD: 22-10	BLOCK	PAR 6	SUB J
~~Acct. No.~~ 6	NEW: 22-06		Photo 113	Call No

22-10		6J
Map	Block	Parcel

Date	Grantor (From)	Grantee (To)	D.B.	Pg.	Type	W.D.Cons
11-26-86	Haynes, J.P. etal	Keheley, Jack & Ruth	583	447	WD	25.00
4/15/94	KEHELEY, JACK & RUTH	RAVENEL, MICHELE	1858	004	W/D	39.00
3/24/04	RAVENEL, MICHELE	CHABANNES, JULIA RAVENEL	6999	437	WD	-0-

City	G.M.D.	L.D.	L.L.	Dimensions	Acreage				
					Return	Deed	Plat	Comp.	Used
		22	48			5.02			

Subdivision	Block	Lot	Plat Bk.	Page
		TRACT 4		

Brief Legal Description

Property Acquired From:	MAP BLOCK	PAR SUB				
	OLD: 2210	027	B	22-10		27B
Acct. No.	NEW: 2206	Photo 114	Call No	Map	Block	Parcel

Date	Grantor (From)	Grantee (To)	D.B.	Pg.	Type	W.D.Cons
5/83	Nygaard, William F.	Pagan, Colin W. & Anne T.	351	238	W	10.00
12/15/98	Pagan, Colin W. & Anne T.	Ware, Phillip C. Sr.	3429	105	W/D	37.50
1/29/99	Ware, Phillip C. Sr.	Overton, Jerry L. & Lou Ann	3487	203	W/D	32.00
6/16/99	Overton, Jerry L. & Lou Ann	" "	3694	144	Q/C	-0-

City	G.M.D.	L.D.	L.L.	Dimensions	Acreage 2.01 Ac				
					Return	Deed	Plat	Comp.	Used
		22	48			~~5.0173~~			~~5.02~~

Subdivision	Block	Lot	Plat Bk.	Page
			22	59

Brief Legal Description

Property Acquired From: 114			22N06		114A
Acct. No.	Photo	Call No	Map	Block	Parcel

Date	Grantor (From)	Grantee (To)	D.B.	Pg.	Type	W.D.Cons
12/15/98	WARE, PHILLIP C. SR.	WEST, MELISSA S.	3429	114	W/D	29.00
4/3/99	West, Melissa S.	West, David & Melissa	3501	121	Q/C	-0-
3/5/01	WEST, MELISSA & DAVID	JOHNSON, WAVA A. & JAMES M.	4493	18	W/D	275.00

City	G.M.D.	L.D.	L.L.	Dimensions	Acreage				
					Return	Deed	Plat	Comp.	Used
		22	48			3.009			3

Subdivision	Block	Lot	Plat Bk.	Page

Brief Legal Description

Property Acquired From:					
Acct. No.	Photo	Call No	22N06 Map	Block	115 Parcel

Date	Grantor (From)	Grantee (To)	D.B.	Pg.	Type	W.D.Cons
12/15/06	CRONIAN, RICKY E	CRONIAN, EDWARD J.	9274	87	QC	-0-

City	G.M.D.	L.D.	L.L.	Dimensions	Acreage 3.84 Ac				
		22	48		Return	Deed	Plat	Comp.	Used

Subdivision	Block	Lot	Plat Bk.	Page

Brief Legal Description NO LEGAL DESCRIPTION!

	MAP	BLOCK	PAR	SUB
OLD:	2210		027	
NEW:	2206		115	

Map	Block	Parcel
22-10		27

Name On Return:

Name On Deed:

Property Address:

Property Acquired From: 6

Acquired By: Deed ___ Will ___

Approximate Date Acquired:

Recorded Yes ___ No ___

D.B. ___ Pg. ___

Size: (Dim. or Ac.)

Bounded By: N. S. E. W.

Date	Grantor (From)	Grantee (To)	D.B.	Pg.	Type	W.D. Cons.
8/82	HAYNES, J.P. & SANDIVIERE, HELEN L.	NYGAARD PROPERTIES, INC.	328	303	W	26.20
12/82	NYGAARD PROPERTIES, INC.	NYGAARD, WILLIAM F.	336	67	W	21.20
6/84	NYGAARD, WM. F.	CRONAN, RICKY	403	526	W	8.90

City	G.M.D.	L.D.	L.L.	Dimensions	Acreage ~~20.16 AC.~~ 9.99±				
					Return	Deed	Plat	Comp.	Used
		22	48			26.1597			~~26.16~~

Subdivision	Block	Lot	Plat Book	Page
			21	1

Brief Legal Description:

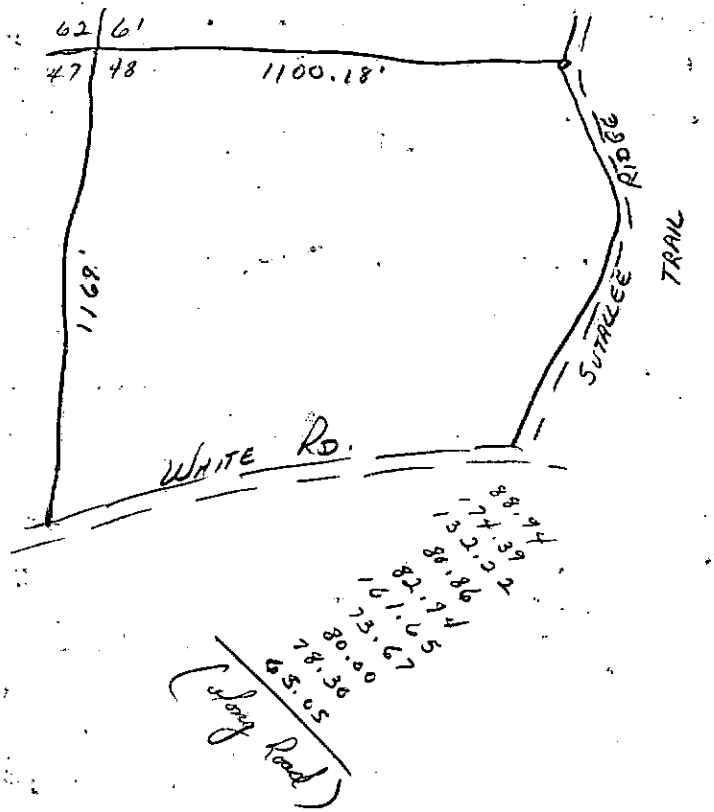
62
61
47
48
1100.18'
1169'
RIDGE
TRAIL
SUTHLEE
WHITE RD.
88.94
74.39
132.32
86.86
82.94
161.65
73.67
80.00
78.36
65.05
(along road)

	MAP	BLOCK	PAR	SUB
Property Acquired From:	OLD: 2210		027	A
Acct. No.	NEW: 2206		116	Call No

22-10		27A
Map	Block	Parcel

Date	Grantor (From)	Grantee (To)	D.B.	Pg.	Type	W.D.Cons
87	DOBSON, NANCY STROUD, LAWRENCE &	COOK, CLIFFORD & MELENDA	657	376	W	69.00
2/5/07	COOK, ESTATE JUDY MELINDA	CROFT, CHARLES THOMAS & MARY INGRAM	9382	247	ADM'S DEED	60.00
2/5/07	COOK, CLIFFORD EARL	" " "	9382	249	WD	60.00
3/23/07	CROFT, CHARLES THOMAS & MARY INGRAM	WALSH, MARTHA LYNN	9576	107	WD	145.00

City	G.M.D.	L.D.	L.L.	Dimensions	Acreage Return	Deed	Plat	Comp.	Used
		22	4D				5.00		

Subdivision	Block	Lot	Plat Bk.	Page
			21	3

Brief Legal Description

Name On Return:					
Name On Deed:					
Property Address:			Property Acquired From:		
Acquired By: Deed ___ Will ___	Approximate Date Acquired:	Recorded Yes ___ No ___	D.B. ___ Pg. ___	Size: (Dim. or Ac.)	
Bounded By:	N.	S.	E.	W.	

Photo	Call No.

Map	Block	Parcel
22-48		27A

Date	Grantor (From)	Grantee (To)	D.B.	Pg.	Type	W.D. Cons.
8/82	NYGAARD PROPERTIES, INC.	HARVIE & STROUP, ELIZABETH	328	311	W	9.00
1-85	Stroup, Elizabeth E. Est.	Stroup, Harvie	438	600	WD	—
9-87	STROUP, HARVIE	STROUP, LAWRENCE DOBSON, NANCY E	657	374	DEED OF ASSENT	-0-

City	G.M.D.	L.D.	L.L.	Dimensions	Acreage: Return	Deed	Plat	Comp.	Used
		22	48				5.00		5

Subdivision	Block	Lot	Plat Book	Page
			21	3

Brief Legal Description:

Property Acquired From:	MAP	BLOCK	PAR	SUB
OLD:	2210		027	C
Acct. No. NEW:	2206		117	

Map	Block	Parcel
22-10		27C

Date	Grantor (From)	Grantee (To)	D.B.	Pg.	Type	W.D.Cons
7/83	NYGRARD, WILLIAM F.	ROACH, JAMES	361	104	W	9 ¢
9/11/07	ROACH, JAMES W.	ROACH, TIMOTHY R.	9829	405	WD	2TRACTS -0-

City	G.M.D.	L.D.	L.L.	Dimensions	Acreage Return	Deed	Plat	Comp.	Used
		22	48					5.15	5.15

Subdivision	Block	Lot	Plat Bk.	Page
			22	149

Brief Legal Description

	MAP	BLOCK	PAR	SUB
OLD:	2210		027	D
NEW:	2206		118	

Property Acquired From:
Acct. No.

Map	Block	Parcel
22-10		27D

Date	Grantor (From)	Grantee (To)	D.B.	Pg.	Type	W.D.Cons
2/84	NYGAARD, WM. F.	DAVIS, CECIL JONES, CYNTHIA	386	640	W	12.00
5-23-86	Jones, Cecil D. & Cynthia	Marshall, James T. & Ricky A.	534	513	W/O	16.20
5-9-87	Marshall, James T. & Ricky Alan	Amos, Timothy N. & Elizabeth H.	624	676	WD	32.20
5/10/01	AMOS, ELIZABETH H.	AMOS, TIMOTHY N.	4597	1	Q/C	0-

City	G.M.D.	L.D.	L.L.	Dimensions	Acreage Return	Deed	Plat	Comp.	Used
		22	48			7.1597			7.16

Subdivision	Block	Lot	Plat Bk.	Page
			23	195

Brief Legal Description

Property Acquired From:					
Acct. No.	Photo	Call No	Map	Block	Parcel
			22N06		119

Date	Grantor (From)	Grantee (To)	D.B.	Pg.	Type	W.D.Cons
8/29/05	GAYNELL H. & WEATHERBY, ALEX	SWEETWATER-WOODALL, LLC	8200	284	LTD WD	2 TRACTS 3,749.20
	MARLENE H. THACKER, HUGH	" " "				
	THELMA H. & ROGERS, JAMES	" " "				
3/21/06	WILLOUGHBY & SELSELL DEVELOPMENT COMPANY, INC	" " "	8723	376	LTD WD	FOR .33 AC -0-

DELETE ALL PARCELS

City	G.M.D.	L.D.	L.L.	Dimensions	Acreage				
					Return	Deed	Plat	Comp.	Used
USED FOR		22	12 13	~~** 136.91 AC~~ ~~* 147.03 AC~~ ~~118.84 AC~~					

Subdivision	Block	Lot	Plat Bk.	Page
WILLOW RIDGE SUBDIVISION ~~** 72.24~~ ~~107.25 AC~~ ~~* 112.21 AC~~ ~~112.54 AC~~		TRACTS 1 & 2	86	174

Brief Legal Description ~~*~~ 146.03 AC ADDED TO THIS PARCEL FROM 121 PER DEED 8200-284. 9/26/05 ~~**~~ 10.32 AC USED FOR SPRING LAKE AT HAYNES CROSSING PH. 1 5/12/06

* C.C3AC Used For Willow Ridge phase 2A ** 33.8 AC USED For Brookfield @ Haynes Crossing 2-15-07

	MAP	BLOCK	PAR	SUB
Name On Return:	OLD: 2210		015	B
Name On Deed:	NEW: 2206		119 oto	Cell No

22-10		15B
Map	Block	Parcel

Property Address:	Property Acquired From:

Acquired By:	Deed ___ Will ___	Approximate Date Acquired:	Recorded Yes ___ No ___	D.B. ___ Pg. ___	Size: (Dim. or Ac.)

Bounded By:	N.	S.	E.	W.

Date	Grantor (From)	Grantee (To)	D.B.	Pg.	Type	W.D. Cons.
5/81	HAYNES, J. P. et al	BISHOP, CHARLES & DALLAS; PAYNE, JERRY D. & RUTH	304	522	W	2.00
10/3/95	PAYNE, JERRY D. & RUTH B.; BISHOP, CHARLES E. & DALLAS M.	THACKER, HUGH & MARLENE H.; WEATHERBY, ALEX & GAINELL THELMA H.; ROGERS, JAMES &	2197	281	WD	3.50

City	G.M.D.	L.D.	L.L.	Dimensions	Acreage Return	Deed	Plat	Comp.	Used
		22	13			1			1

Subdivision	Block	Lot	Plat Book	Page

Brief Legal Description:

Property Acquired From: 119			22N06		119A
Acct. No.	Photo	Call No	Map	Block	Parcel

Date	Grantor (From)	Grantee (To)	D.B.	Pg.	Type	W.D.Cons
2/22/06	SWEETWATER-WOODALL, LLC	WILLOUGHBY & SEWELL DEVELOPMENT COMPANY, INC	8690	107	LTB WB	2 TRACTS 777.30

City	G.M.D.	L.D.	L.L.	Dimensions	Acreage				
					Return	Deed	Plat	Comp.	Used
		22	12 13	10.86 AC		11.19			11.19

Subdivision	Block	Lot	Plat Bk.	Page
		TRACT 6A		

Brief Legal Description

Property Acquired From: 119			22N06		119B
Acct. No.	Photo	Call No	Map	Block	Parcel

Date	Grantor (From)	Grantee (To)	D.B.	Pg.	Type	W.D.Cons
2/22/06	SWEETWATER-WOODALL, LLC	WILLOUGHBY & SELSELL DEVELOPMENT COMPANY, INC	8590	107	LTD WD	2 TRACTS 777.30

City	G.M.D.	L.D.	L.L.	Dimensions	Acreage				
					Return	Deed	Plat	Comp.	Used
		22	12 13			6668			6668

Subdivision	Block	Lot	Plat Bk.	Page
		TRACT 7		

Brief Legal Description

Property Acquired From: 119			22NOG		119C
Acct. No.	Photo	Call No	Map	Block	Parcel

Date	Grantor (From)	Grantee (To)	D.B.	Pg.	Type	W.D.Cons
3/5/06	SWEETWATER WOODALL, LLC	WILLOUGHBY & SEWELL DEVELOPMENT COMPANY, INC	9104	319	LTD WD	5 TRACTS 90 337.

City	G.M.D.	L.D.	L.L.	Dimensions	Acreage Return	Deed	Plat	Comp.	Used
		22	13			310			31

Subdivision	Block	Lot	Plat Bk.	Page
		TRACT 4		

Brief Legal Description

Property Acquired From: 119			22NDL		119D
Acct. No.	Photo	Call No	Map	Block	Parcel

Date	Grantor (From)	Grantee (To)	D.B.	Pg.	Type	W.D.Cons
3/5/02	SWEETWATER-WOODALL, LLC	WILLOUGHBY & SELSELL DEVELOPMENT COMPANY, INC	9104	319	LTD WD	5 TRACTS 90 337.

City	G.M.D.	L.D.	L.L.	Dimensions	Acreage Return	Deed	Plat	Comp.	Used
		22	13			2.19			2.19

Subdivision	Block	Lot	Plat Bk.	Page
		TRACT 6B		

Brief Legal Description

Property Acquired From 22	MAP — BLOCK — PAR — SUB				
	OLD: 2210	014 M		22-10	14M
Acct. No.	NEW: 2206	Photo 120	Call No	Map	Block	Parcel

Date	Grantor (From)	Grantee (To)	D.B.	Pg.	Type	W.D.Cons
6/91	PURNELL, FLORENCE K. ESTATE	MARTIN, PHILLIP CARL	1008	346	W	12.00

City	G.M.D.	L.D.	L.L.	Dimensions	Acreage				
					Return	Deed	Plat	Comp.	Used
		22	13			224			

Subdivision	Block	Lot	Plat Bk.	Page
			40	105

Brief Legal Description

Property Acquired From:					
Acct. No.	Photo	Call No	22N06 Map	Block	121 Parcel

Date	Grantor (From)	Grantee (To)	D.B.	Pg.	Type	W.D.Cons
4/13/07	ESTATE WEATHERBY, WILLIAM ALEX	CONWAY, JAMES R.	9575	244 241	EX.DEED LID WD	4. 50 9. 10

City	G.M.D.	L.D.	L.L.	Dimensions	Acreage .70 AC				
					Return	Deed	Plat	Comp.	Used
		22	24						

Subdivision	Block	Lot	Plat Bk.	Page
		TRACT 4	96	105

Brief Legal Description

Property Acqui[illegible] From:	MAP BLOCK	PAR SUB		22-10		15
	OLD: 2210	015		Map	Block	Parcel
Acct. [illegible]	NEW: 2206	Photo 121	Call No			

Date	Grantor (From)	Grantee (To)	D.B.	Pg.	Type	W.D.Cons
6/83	VANDIVIERE, H. G. [illegible]	WEATHERBY, ALEX ROGERS, JAMES THACKER, HUGH } 1/2 int.	353	174	Exec deed	–
		HAYNES, J.P. ~~1/2 int~~				
2/86	HAYNES, J. P.	WEATHERBY, ALEX GAYNELL ROGERS, JAMES THELMA THACKER, HUGH MARLENE = 1/2 int.	510	573	W	366.00

City	G.M.D.	L.D.	L.L.	Dimensions	Acreage ~~X 162.54 AC.±~~				
				8.78 AC± ~~15.51 AC±~~	Return	Deed	Plat	Comp.	Used

Subdivision	Block	Lot	Plat Bk.	Page

Brief Legal Description X .71 AC.± USED FOR R/W PER 1994 DEED 1946-171. 1/10/94

Name On Return:			22-10	.	15
Name On Deed:		Photo / Call No.	Map	Block	Parcel
Property Address:		Property Acquired From:			
Acquired By: Deed ___ Will ___	Approximate Date Acquired:	Recorded Yes ___ No ___	D.B. ___ Pg. ___	Size: (Dim. or Ac.)	
Bounded By: N.	S.	E.	W.		

Date	Grantor (From)	Grantee (To)	D.B.	Pg.	Type	W.D. Cons.
		HAYNES, J.P.				
11/79	VANDIVIERE, H.G. estate	VANDIVERE, HELEN L. MASHBURN, LOUISE V. & JAMES S.	276	471	Exec deed	—

City	G.M.D.	L.D.	L.L.	Dimensions	~~248.72 ±~~ Acreage ~~168.72~~				
				247.72 ±	Return	Deed	Plat	Comp.	Used

Subdivision	Block	Lot	Plat Book	Page

Brief Legal Description:

Name On Return:	Vandiviere, H.G. & Prentice Haynes Canton, Ga.
Name On Deed:	ST HWY # 20

Photo	Call No.
2-78	

Map	Block	Parcel
22-10		15

Property Address:	Property Acquired From:

Acquired By:	Deed ___ Will ___	Approximate Date Acquired:	Recorded Yes ___ No ___	D.B. ___ Pg. ___	Size: (Dim. or Ac.)

Bounded By:	N.	S.	E.	W.

Date	Grantor (From)	Grantee (To)	D.B.	Pg.	Type	W.D. Cons.
8-7-59	~~JONES, MRS QUINCEY MILLS~~	HAYNES, J.P. & VANDIVIERE, H.G.	51	527	W/D	SP 4800 ∞
~~6-4-59~~	~~STARR, JAMES WM EST~~	~~HAYNES, J.P. & VANDIVIERE, H.G.~~	~~51~~	~~16~~	~~ADM/D~~	~~22 IRS~~
6-4-59	STARR, JAMES WILLIAM EST	"	51	17	ADM/D	—

City	G.M.D.	L.D.	L.L.	Dimensions	Acreage Return	Deed	Plat	Comp.	Used ~~399~~
out		22	21 22	PART	680	318.5		397±	~~399~~

Subdivision	Block	Lot	Plat Book	Page
54				

~~168-72 399~~ ~~176 AC~~ ~~247 AC.~~

Brief Legal Description: ~~397~~ Ac± { LL's 12, 13, 14, 23 & 24 22nd LD ST. HWY 20
{ LL's 27 & 28 21st LD.

MWC-2

51/527
10 AC. ALL LLOT 54 22ND LD

58/16

1/2 UNDIVIDED INTEREST IN MINERAL RIGHTS
LL's 58 & 87 22ND LD

E1/2 LL 49

9 AC LL 24
24 AC LL 24
portion LL 23
41 AC LL 23
5 AC LL 23

103.5 AC LL 13
20 AC LL 12
30 AC SW Cor LL 25
80 AC E1/2 LL 21

Lot 27 & 28 21st Dist
20 S/S LL 14 22nd Dist
S1/2 LL 12 " "

Property Acquired From:	MAP BLOCK	PAR SUB		22-5		58
Acct. No.	OLD: 2205	058		Map	Block	Parcel
	NEW: 2206	Photo 083	Call No			

Date	Grantor (From)	Grantee (To)	D.B.	Pg.	Type	W.D.Cons
10-11-90	~~Rickman, Benny~~ Frady & Rickman, Inc.	Frady, Tommy Construction Co, Inc.	910	62	WD	19.90
2-91	Frady, Tommy Const	Henson, Robert G	956	623	WD	95.10

City	G.M.D.	L.D.	L.L.	Dimensions	Acreage ~~2.43~~ 4.43 Ac				
					Return	Deed	Plat	Comp.	Used
		22	11				~~2.43~~		

Subdivision	Block	Lot	Plat Bk.	Page
PEACHTREE EST'S U I		11	37	187
Brief Legal Description ~~X~~ PARCEL 157 COMBINED PER	&	19	41	5
OWNER & TAX ASSESSORS OFFICE REQUEST. 9/23/98				

	MAP BLOCK	PAR SUB				
Property Acquired From:	OLD: 2205	066		22-5		66
Acct. No.	NEW: 2206	157 Photo	Call No	Map	Block	Parcel

Date	Grantor (From)	Grantee (To)	D.B.	Pg.	Type	W.D.Cons
	Tommy Frady Const.					
		Henson, Robert G. Terry I				

Delete & Combine with 83 per Owner & Tax Assessors Office Request. 9/23/98

City	G.M.D.	L.D.	L.L.	Dimensions	Acreage Return	Deed	Plat	Comp.	Used
	9	22	4				2		

Subdivision	Block	Lot	Plat Bk.	Page
Peachtree Estates Unit 2		19	41	5

Brief Legal Description

Property Acquired From:					
Acct. No.	Photo	Call No	22ND6 Map	Block	104 Parcel

Date	Grantor (From)	Grantee (To)	D.B.	Pg.	Type	W.D.Cons
5/6/05	MASON, MRS. OLA	THOMAS, MARY M.	8320	436	QC	-0-

City	G.M.D.	L.D.	L.L.	Dimensions	Acreage 1/6 AC ±				
					Return	Deed	Plat	Comp.	Used
		22	48						

Subdivision	Block	Lot	Plat Bk.	Page

Brief Legal Description

	MAP	BLOCK	PAR	SUB
OLD:	2210		006	A
NEW:	2206		104	

Map	Block	Parcel
22-10		6A

Name On Return:

Name On Deed: BEARDEN, K

Property Address: SOUTH SIDE WHITE ROAD

Property Acquired From:

Acquired By: Deed ___ Will ___

Approximate Date Acquired:

Recorded Yes ___ No ___

D.B. ___ Pg. ___

Size: (Dim. or Ac.)

Bounded By: N. S. E. W.

Date	Grantor (From)	Grantee (To)	D.B.	Pg.	Type	W.D. Cons.
8-21-69	HAYNES, PRENTICE VANDIVIERE, H.G.	CLONTS, JAMES L.	102	455	WD	6 ∞/RTT
5-23-70	CLONTS, JAMES L.	BEARDEN, ROBERT L. & OPAL J.	106	440	WD	4 40/RTT
9/20/71		MASON, OLA MRS.	116	611	WD	8 50/RTT

City	G.M.D.	L.D.	L.L.	Dimensions	Acreage Return	Deed	Plat	Comp.	Used
		22	48			20		16±	16±

Subdivision	Block	Lot	Plat Book	Page

Brief Legal Description: 16 AC ± LL 48 22ND DIST

MWC-2

Property Acquired From: 121			22N06		121A
Acct. No.	Photo	Call No	Map	Block	Parcel

Date	Grantor (From)	Grantee (To)	D.B.	Pg.	Type	W.D.Cons
10/5/06	WEATHERBY, GAYNELL H. THACKER, HUGH & MARLENE H. ROGERS, JAMES & THELMA H.	WILLOUGHBY & SEWELL DEVELOPMENT COMPANY, INC	9104	~~308~~ 295	~~EXIS DEED~~ LTD WD	4 TRACTS 283.10
10/5/06	ESTATE WEATHERBY, WILLIAM ALEX	" " "	9104	308	EXIS DEED	4 TRACTS 54.80

City	G.M.D.	L.D.	L.L.	Dimensions	Acreage				
					Return	Deed	Plat	Comp.	Used
		22	24			2.83			2.83

Subdivision	Block	Lot	Plat Bk.	Page
		TRACT 3C		

Brief Legal Description

Property Acquired From: 121			22N06		121B
Acct. No.	Photo	Call No	Map	Block	Parcel

Date	Grantor (From)	Grantee (To)	D.B.	Pg.	Type	W.D.Cons
10/5/06	WEATHERBY GAYNELL H. THACKER HUGH & MARLENE H. ROGERS JAMES & THELMA H.	WILLOUGHBY & SEWELL DEVELOPMENT COMPANY, INC	9104	295	LTD WD	4 TRACTS 283.10
10/5/06	WEATHERBY ESTATE WILLIAM ALEX	" " "	9104	308	Ex'ls DEED	4 TRACTS 54.80

City	G.M.D.	L.D.	L.L.	Dimensions	Acreage Return	Deed	Plat	Comp.	Used
		22	24			.37			.37

Subdivision	Block	Lot	Plat Bk.	Page
		TRACT 3B		

Brief Legal Description

Property Acquired From: 121			22N06		121C
Acct. No.	Photo	Call No	Map	Block	Parcel

Date	Grantor (From)	Grantee (To)	D.B.	Pg.	Type	W.D.Cons
10/5/06	WEATHERBY, GAYNELL H. THACKER, HUGH & MARLENE H. H; ROGERS, JAMES & THELMA H. H	WILLOUGHBY & SELWELL DEVELOPMENT COMPANY, INC	9104	295	LTD WD	4 TRACTS 283.10
10/5/06	WEATHERBY ESTATE, WILLIAM ALEX	" " "	9104	308	EX'S DEED	4 TRACTS 54.80

City	G.M.D.	L.D.	L.L.	Dimensions	Acreage Return	Deed	Plat	Comp.	Used
		22	24			3.53			3.53

Subdivision	Block	Lot	Plat Bk.	Page
		TRACT 3A		

Brief Legal Description

	MAP	BLOCK	PAR	SUB
Property Acquired From: 22- OLD:	2210		014	K
Acct. No. NEW:	2206		122	

Map	Block	Parcel
22-10		14K

Date	Grantor (From)	Grantee (To)	D.B.	Pg.	Type	W.D.Cons
4-87	CHRISTMAN, VANCE D. & BESSIE S.	PARKS, LONNIE C. & KATHY D	873	401	CORR	-0-
			619	639	W	-0-

City	G.M.D.	L.D.	L.L.	Dimensions	Acreage				
					Return	Deed	Plat	Comp.	Used
		22	13			5			

Subdivision	Block	Lot	Plat Bk.	Page

Brief Legal Description EXACT LOCATION ESTIMATED DUE B.P. OF A PREVIOUS SPLIT.

Name On Return:	MAP BLOCK OLD: 2210	PAR SUB 014 B	22-10		14B
Name On Deed:	NEW: 2206	Folio 123 Coll No.	Map	Block	Parcel

Property Address:	Property Acquired From:

Acquired By: Deed ___ Will ___	Approximate Date Acquired:	Recorded Yes ___ No ___	D.B. ___ Pg. ___	Size: (Dim. or Ac.)

Bounded By:	N.	S.	E.	W.

Date	Grantor (From)	Grantee (To)	D.B.	Pg.	Type	W.D. Cons.
6/79	PURNELL, FLORENCE K. estate	CHRISTMAN, JANCE DEAN BESSIE S.	263	376	Sub.	11 00

City	G.M.D.	L.D.	L.L.	Dimensions	~~1.0 AC~~ Acreage ~~5.9 AC.~~				
					Return	Deed	Plat	Comp.	Used
		22	13 ~~13~~	7.5 AC		~~10~~			~~10~~

Subdivision	Block	Lot	Plat Book	Page
			15	116

Brief Legal Description: ~~1~~ PARCEL 22-10-14A COMBINED PER B.O.A. OFFICE 3/23/94

	MAP BLOCK	PAR SUB	
Name On Return:	OLD: 2210	014 A	
Name On Deed:	NEW: 2206	Photo 124	Call No.

Map	Block	Parcel
22-10		14 A

Property Address:	Property Acquired From:

Acquired By: Deed ___ Will ___	Approximate Date Acquired:	Recorded Yes ___ No ___	D.B. ___ Pg. ___	Size: (Dim. or Ac.)

Bounded By:	N.	S.	E.	W.

Date	Grantor (From)	Grantee (To)	D.B.	Pg.	Type	W.D. Cons.
6/79	PURNELL, FLORENCE K.	CHRISTMAN, VANCE DEAN BESSIE S.	263	374	ded.	11 00

City	G.M.D.	L.D.	L.L.	Dimensions	Acreage 5 AC.				
					Return	Deed	Plat	Comp.	Used
		22	13			10			~~10~~

Subdivision	Block	Lot	Plat Book	Page
			15	116

Brief Legal Description:

DELETE & COMBINE WITH 22-10 14 B PER B.O.A. OFFICE 3/23/94

Property Acquired From: 123			22N06		123A
Acct. No.	Photo	Call No	Map	Block	Parcel

Date	Grantor (From)	Grantee (To)	D.B.	Pg.	Type	W.D.Cons
7/8/99	BESSIE S. & CHRISTMAN VANCE DEAN	TRICIA & PARKS, TODD	3719	231	WD	-0-
7/28/99	TRICIA & PARKS, TODD	TRICIA JEANNETTE PARKS, TODD ALLEN &	3756	216	QC	-0-

City	G.M.D.	L.D.	L.L.	Dimensions	Acreage Return	Deed	Plat	Comp.	Used
		22	13			2.50			2.50

Subdivision	Block	Lot	Plat Bk.	Page
			ATTACHED	

Brief Legal Description

Exhibit "A"

SURVEY FOR

TODD PARKS & TRICA PARKS

PROPERTY IN LAND LOT 13,
22nd DISTRICT, 2nd SECTION,
CHEROKEE COUNTY, GEORGIA

Bk 3719 Pg 233

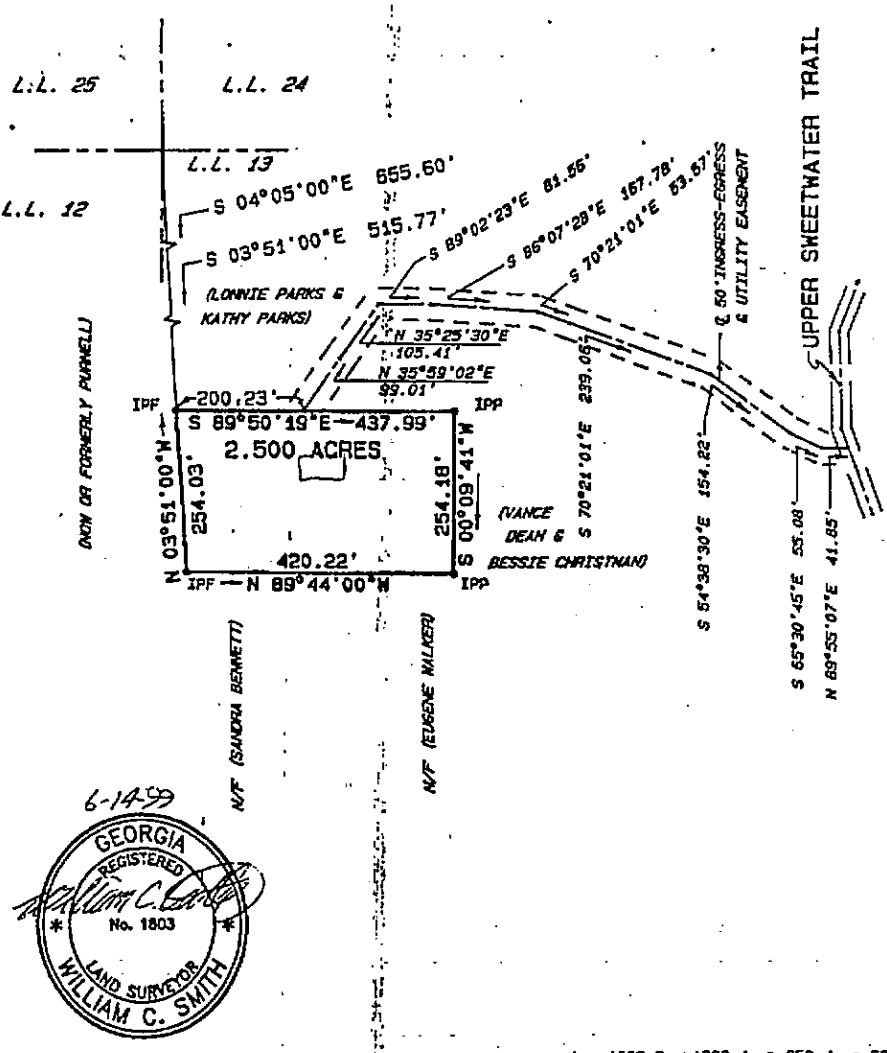

6-14-99

GEORGIA REGISTERED No. 1803 LAND SURVEYOR WILLIAM C. SMITH

A, c1998-3, p1998-4, n-950.4, e-299.1

NOTE: IRON PINS ARE (1/2"RE-BAR) EXCEPT AS SHOWN.

FIELD TRAVERSE:
CLOSURE; ONE FOOT IN 20,000 FEET
USING A LIETZ SET 4.
ANGULAR ERROR; 0°00'08" PER ANGLE
POINT USING A LIETZ SET 4.
[illegible]TED; USING THE COMPASS RULE.

FLOOD INSURANCE RATE MAP 13057C0200 E
DATED JULY 15, 1988 SHOWS THIS PROPERT
IN NOT IN THE 100 YEAR FLOOD ZONE.

[illegible]TH LAND SURVEYORS, P.C.
[illegible] ENGINEERS
[illegible]E, GA. 30120

PLAT CLOSURE;
ONE FOOT IN
6,061,000 FEET.
JUNE, 14, 1999

GEORGIA REGISTERED No. 1309 LAND SURVEYOR LEE SMITH

0 40'
20

	MAP BLOCK	PAR SUB	
Name On Return:	OLD: 2210	014 A	
Name On Deed:	NEW: 2206	Photo 124	Call No.

Map	Block	Parcel
22-10		14 A

Property Address:	Property Acquired From:

Acquired By: Deed ___ Will ___	Approximate Date Acquired:	Recorded Yes ___ No ___	D.B. ___ Pg. ___	Size: (Dim. or Ac.)

Bounded By:	N.	S.	E.	W.

Date	Grantor (From)	Grantee (To)	D.B.	Pg.	Type	W.D. Cons.
6/79	PURNELL, FLORENCE K.	CHRISTMAN, VANCE DEAN BESSIE S.	263	374	ded.	11 00

City	G.M.D.	L.D.	L.L.	Dimensions	Acreage 5 AC.				
					Return	Deed	Plat	Comp.	Used
		22	13			10			~~10~~

Subdivision	Block	Lot	Plat Book	Page
			15	116

Brief Legal Description:

DELETE & COMBINE WITH 22-10 14 B PER B.O.A. OFFICE 3/23/94

	MAP	BLOCK	PAR	SUB
Property Acquired From:	OLD: 2210		014	F
Acct. No.	NEW: 2206		125	Call No

Map	Block	Parcel
22-10		14F

Date	Grantor (From)	Grantee (To)	D.B.	Pg.	Type	W.D.Cons
4/89	BRUCE, JERRY D. & CINDY	HARMON, MARK S. & DEBRA D.	791	285	W	110.90
9/21/04	HARMON, MARK S. & DEBRA D.	CARMACK, SARAH T. & GEORGE N.	7919	11	CORR WD	
2/7/07	CARMACK, SARAH T. & GEORGE N.	JACKSTON, SARAH EVELYN f/k/a SARAH T. CARMACK	9468	97	WD	-0-

City	G.M.D.	L.D.	L.L.	Dimensions	Acreage Return	Deed	Plat	Comp.	Used
		22	13	~~5 AC~~ ~~*9.91 AC~~		~~5~~			

Subdivision	Block	Lot	Plat Bk.	Page
~~**9.91 AC~~			17	62

Brief Legal Description * PARCEL 94E COMBINED PER OWNER & TAX ASSESSORS REQUEST 2/10/03 ** PARCEL 125A COMBINED PER 2004 CORR WD 7919-11. 6/30/05

Name On Return:					
Name On Deed:		Photo	Call No.	22-10	14F
				Map	Block	Parcel
Property Address:		Property Acquired From: 14A			
Acquired By: Deed ___ Will ___	Approximate Date Acquired:	Recorded Yes ___ No ___	D.B. ___ Pg. ___	Size: (Dim. or Ac.)	
Bounded By:	N.	S.	E.	W.	

Date	Grantor (From)	Grantee (To)	D.B.	Pg.	Type	W.D. Cons.
6/88	CHRISTMAN, JANCE D. BESSIE S.	PARKS, LONNIE C. & KATHY D.	287	562	W	7.50
9/83	PARKS, LONNIE C. & KATHY D	RANKER, ROBERT W. & EILEEN N.	366	548	W	65.00
8/86	RANKER, estate ROBERT W. EILEEN N	BRUCE, JERRY D. CINDY	557	94	W	80.00

City	G.M.D.	L.D.	L.L.	Dimensions	Acreage: Return	Deed	Plat	Comp.	Used
		22	13			5			5

Subdivision	Block	Lot	Plat Book	Page
			17	62

Brief Legal Description:

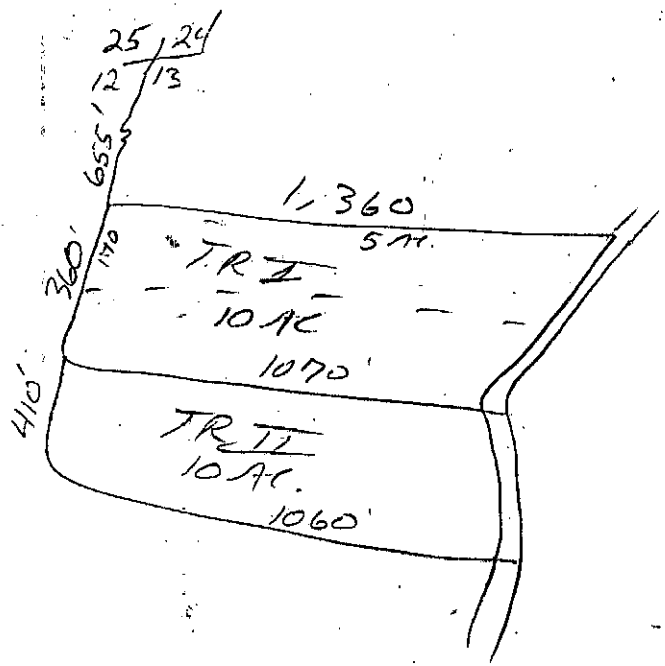
25 / 24
12 / 13
655'
1,360
5 AC.
360'
170
TR I
10 AC
1070'
410'
TR II
10 AC.
1060'

Property Acquired From:	Photo	Call No	Map	Block	Parcel
~~Acct. No.~~ 94C			22-6		94E

Date	Grantor (From)	Grantee (To)	D.B.	Pg.	Type	W.D.Cons
7/31/95	PARNELL, ESTATE FLORENCE K.	HARMON, DEBRA D. & MARK S.	2143	209	WD	19.60

DELETE & COMBINE WITH 125 PER OWNER REQ
TAX ASSESSOR
2/10/03

City	G.M.D.	L.D.	L.L.	Dimensions	Acreage Return	Deed	Plat	Comp.	Used
		22	13			4.91			4.91

Subdivision	Block	Lot	Plat Bk.	Page
			49	146

Brief Legal Description

Property Acquired From: 125			22N06		125A
Acct. No.	Photo	Call No	Map	Block	Parcel

Date	Grantor (From)	Grantee (To)	D.B.	Pg.	Type	W.D.Cons
9/21/04	HARMON, MARK S. & DEBRA W.	CARMACK, SARAH J. & GEORGE N.	7919 7409	11 150	CORRECTIVE WD	275.00

DELETE & COMBINE WITH 125 PER CORRECTIVE DEED 7919-1 6/30/06

City	G.M.D.	L.D.	L.L.	Dimensions	Acreage Return	Deed	Plat	Comp.	Used
		22	13			4.91			4.91

Subdivision	Block	Lot	Plat Bk.	Page
			49	146

Brief Legal Description

Property Acquired From: 125			22N06		125A
Acct. No.	Photo	Call No	Map	Block	Parcel

Date	Grantor (From)	Grantee (To)	D.B.	Pg.	Type	W.D.Cons
9/21/04	HARMON, MARK S. & DEBRA W.	CARMACK, SARAH J. & GEORGE N.	7919 7409	11 150	CORRECTIVE WD	275.00

DELETE & COMBINE WITH 125 PER CORRECTIVE DEED 7919-1 6/30/06

City	G.M.D.	L.D.	L.L.	Dimensions	Acreage Return	Deed	Plat	Comp.	Used
		22	13			4.91			4.91

Subdivision	Block	Lot	Plat Bk.	Page
			49	146

Brief Legal Description

	MAP	BLOCK	PAR	SUB
Name On Return:	OLD: 2210		015	A
Name On Deed:	NEW: 2206		126 Photo	Coil No.

22-10		15A
Map	Block	Parcel

Property Address:	Property Acquired From:

Acquired By:	Deed ___ Will ___	Approximate Date Acquired:	Recorded Yes ___ No ___	D.B. ___ Pg. ___	Size: (Dim. or Ac.)

Bounded By:	N.	S.	E.	W.

Date	Grantor (From)	Grantee (To)	D.B.	Pg.	Type	W.D. Cons.
7-25-77	Haynes, J.P. + Vandiviere Estate	Cox, Charles V.	222	129	W	7.30
10/27/03	Cox, Charles V.	Westbrook, Harold	6708	247	WD	80.00
4/29/05	Westbrook, Harold	Sweetwater-Woodall, LLC	7909	450 448	QC WD	218.10

City	G.M.D.	L.D.	L.L.	Dimensions	Acreage Return	Deed	Plat	Comp.	Used
		22	13	4.25 AC		~~7.26A~~			

Subdivision	Block	Lot	Plat Book	Page

Brief Legal Description:

Property Acquired From: 126			22ND6		126A
Acct. No.	Photo	Call No	Map	Block	Parcel

Date	Grantor (From)	Grantee (To)	D.B.	Pg.	Type	W.D.Cons
3/5/06	SWEETWATER-WOODALL, LLC	WILLOUGHBY & SEWELL DEVELOPMENT COMPANY, INC	9104	319	LTD WD	5 TRACTS 337.50

Delete Used for Brookfield @ Haynes Crossing 2-15-07

City	G.M.D.	L.D.	L.L.	Dimensions	Acreage Return	Deed	Plat	Comp.	Used
		22	13			.73			.73

Subdivision	Block	Lot	Plat Bk.	Page
		TRACT 5C		

Brief Legal Description

Property Acquired From: 126			22NDC		126B
Acct. No.	Photo	Call No	Map	Block	Parcel

Date	Grantor (From)	Grantee (To)	D.B.	Pg.	Type	W.D.Cons
3/5/06	SWEETWATER-WOODALL, LLC	WILLOUGHBY & SELWELL DEVELOPMENT COMPANY, INC	9104	319	LTD WD	5 TRACTS 337.90

Deleted Used For Brook Field @ Thomas Crossing 2-15-07

City	G.M.D.	L.D.	L.L.	Dimensions	Acreage Return	Deed	Plat	Comp.	Used
		22	13			.48			.48

Subdivision	Block	Lot	Plat Bk.	Page
		TRACT 5B		

Brief Legal Description

Property Acquired From: 126			22NO6		126C
Acct. No.	Photo	Call No	Map	Block	Parcel

Date	Grantor (From)	Grantee (To)	D.B.	Pg.	Type	W.D.Cons
3/5/06	SWEETWATER-WOODALL, LLC	WILLOUGHBY & SEWELL DEVELOPMENT COMPANY, INC	9104	319	LTD WD	5 TRACTS 337.50

City	G.M.D.	L.D.	L.L.	Dimensions	Acreage Return	Deed	Plat	Comp.	Used
		22	13			1.82			1.82

Subdivision	Block	Lot	Plat Bk.	Page
		TRACT 5A		

Brief Legal Description

Property Acquired From:	MAP	BLOCK	PAR	SUB
	OLD: 2210		014	J
Acct. No.	NEW: 2206		127	

Map	Block	Parcel
22-10		14J

Date	Grantor (From)	Grantee (To)	D.B.	Pg.	Type	W.D.Cons
5/84	COLLUM, DAISY COONCE ALTON H.	BREWER, WANDA L. BILLY L.	397	620	W	4 50

City	G.M.D.	L.D.	L.L.	Dimensions	Acreage Return	Deed	Plat	Comp.	Used
		22	24					3.06	3 ±

Subdivision	Block	Lot	Plat Bk.	Page

Brief Legal Description

	MAP	BLOCK	PAR	SUB
Property Acquired From:	OLD: 2210		014	H
Acct. No.	NEW: 2206		128	Call No

Map	Block	Parcel
22-10		14H

Date	Grantor (From)	Grantee (To)	D.B.	Pg.	Type	W.D.Cons
5/84	PURNELL, FLORENCE K. estate	COLLUM, ALTON H. DAISY COONCE	397	122	Sud	23 30
12/29/95	COLLUM, ALTON H. DAISY COONCE	COLLUM, DAISY COONCE	* 22616	101	QC	-0-

City	G.M.D.	L.D.	L.L.	Dimensions	Acreage				
					Return	Deed	Plat	Comp.	Used
		22	24	7.54 AC.± 9.4 AC.±		~~15.5~~			~~15.5~~

~~12.5 AC.±~~

Subdivision	Block	Lot	Plat Bk.	Page
			24	73

Brief Legal Description * DEED ALSO COVERS 127 WHICH WE DON'T SHOW THEM OWNING ANYMORE ???

Property Acquired From: 128					
Acct. No.	Photo	Call No	Map 22N06	Block	Parcel 128A

Date	Grantor (From)	Grantee (To)	D.B.	Pg.	Type	W.D.Cons
12/20/99	COLLUM, DAISY COONCE	COLLUM, ALTON H. JR.	~~9845~~ 3955	~~364~~ 127	~~CORR~~ QC	-0-

City	G.M.D.	L.D.	L.L.	Dimensions	Acreage Return	Deed	Plat	Comp.	Used
		22	24	~~X~~ 3.09 AC			~~3.104~~		~~3.10~~

Subdivision	Block	Lot	Plat Bk.	Page
			97	172

ATTACHED

Brief Legal Description ~~X~~ ADJUSTED ACREAGE PER 2007 CORR DEED 9845-364 10/2/07

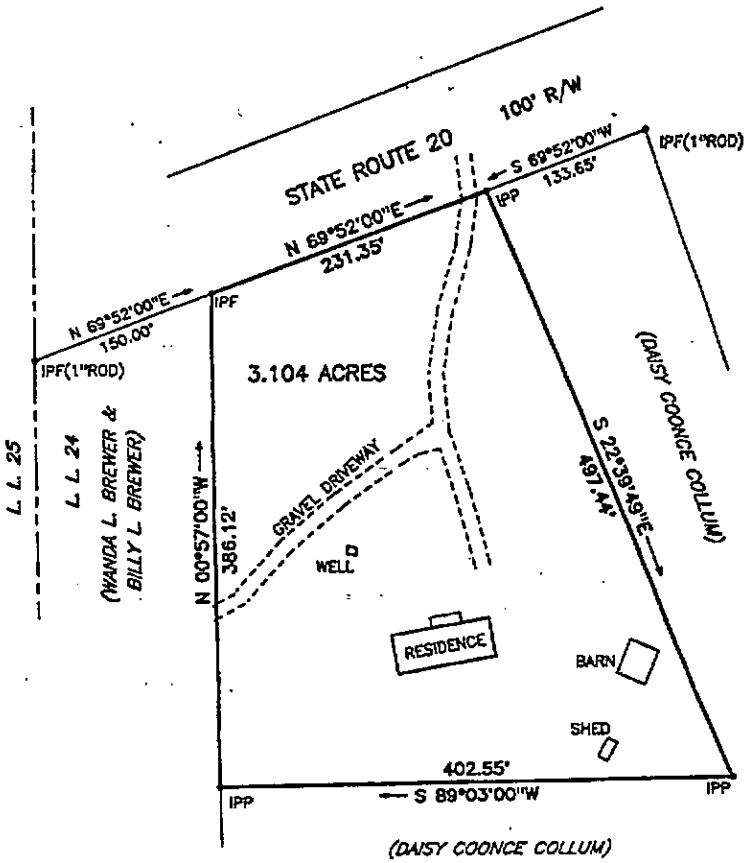

SURVEY FOR

ALTON H. COLLUM, JR.

PROPERTY IN LAND LOT 24,
22nd DISTRICT, 2nd SECTION,
CHEROKEE COUNTY, GEORGIA

4856.CRD.PL1

NOTE: IRON PINS ARE (1/2"RE-BAR) EXCEPT AS SHOWN.

FLOOD INSURANCE RATE MAP 13057C0205 B DATED JULY 15,1988 SHOWS THIS PROPERTY IS NOT IN THE 100 YEAR FLOOD ZONE.

FIELD TRAVERSE:
CLOSURE; ONE FOOT IN 10,000 FEET
USING A LIETZ SET 3.
ANGULAR ERROR; 0°00'07" PER ANGLE
POINT USING A LIETZ SET 3.
ADJUSTED; USING THE COMPASS RULE.

SMITH & SMITH LAND SURVEYORS, P.C.
SURVEYORS & ENGINEERS
2 SOUTH AVENUE, CARTERSVILLE, GA. 30120
PHONE 770-382-0457
REGISTERED LAND SURVEYOR No. 1803

7-30-99
GEORGIA REGISTERED No. 1803 LAND SURVEYOR WILLIAM C. SMITH
Rec 12-29-99

PLAT CLOSURE:
ONE FOOT IN
142,000 FEET.
JULY 30, 1999

R/W — RIGHT OF WAY	R — RADIUS LP—LIGHT POLE
IPP — IRON PIN PLACED	-X-X- FENCE
IPF — IRON PIN FOUND	LAND LOT LINE
CM — CONCRETE MARKER	℄ CENTER LINE
CH. — CHORD	POWER LINE
L OR A—LENGTH OF CURVE	PP—POWER POLE

0 20 100
10 50 150
SCALE 1"=100'

FILE 4856

MAG. NORTH

Property Acquired From: 128			22N06		128B
Acct. No.	Photo	Call No	Map	Block	Parcel

Date	Grantor (From)	Grantee (To)	D.B.	Pg.	Type	W.D.Cons
8/14/02	COLLUM, DAISY CONCE ESTATE	COLLUM, ALTON H. JR.	9845	366	EX'S DEED	-0-

City	G.M.D.	L.D.	L.L.	Dimensions	Acreage				
					Return	Deed	Plat	Comp.	Used
		22	24			1.86			1.86

Subdivision	Block	Lot	Plat Bk.	Page
		TRACT 1	97	172

Brief Legal Description

Property Acquired From:	MAP BLOCK	PAR	SUB
	OLD: 2210	014	G
Acct. No.	NEW: 2206	Photo 129	Call No

22-10		14G
Map	Block	Parcel

Date	Grantor (From)	Grantee (To)	D.B.	Pg.	Type	W.D.Cons
12/7/92	BANK OF CANTON	SUNG SOOK & PARK, WONCHUL JOSEPH	1348	124	LTD W/D	75.00

City	G.M.D.	L.D.	L.L.	Dimensions	Acreage Return	Deed	Plat	Comp.	Used
		22	24			15.50			15.50

Subdivision	Block	Lot	Plat Bk.	Page
			23	44

Brief Legal Description

Property Acquired From:			22-10		14G
Acct. No.	Photo	Call No	Map	Block	Parcel

Date	Grantor (From)	Grantee (To)	D.B.	Pg.	Type	W.D.Cons
10/83	Purnell, Florence Lettie	Collum, Herbert G. H. Ruth	371	273	Exec Deed	23.30
8-87	Collum, Herbert G.	Collum, Hattie Ruth	655	469	Deed of Dist.	-0-
12/89	Collum, Hattie Ruth	O'Sullivan, Bernard P.	836	569	dup	11.00
10/90	O'Sullivan, Bernard P.	Cavalier, Holdings, L.P.	916	190	QC	
8/4/92	O'Sullivan, Bernard P.	Bank of Canton	1256	216	DUP	46.70
12/3/92	Collum, Hattie Ruth	" " "	1346	181		-0-

City	G.M.D.	L.D.	L.L.	Dimensions	Acreage				
					Return	Deed	Plat	Comp.	Used
		22	24			15.50			15.5

Subdivision	Block	Lot	Plat Bk.	Page
			23	44

Brief Legal Description

Property Acquired From:					
Acct. No.	Photo	Call No	Map	Block	Parcel
			22-6		130

Date	Grantor (From)	Grantee (To)	D.B.	Pg.	Type	W.D.Cons
10/21/96	MITCHELL, KENNETH L.	MITCHELL, KENNETH L. & LISA L.	2545	135	QC	-0-

City	G.M.D.	L.D.	L.L.	Dimensions	Acreage 4.94 AC.±				
					Return	Deed	Plat	Comp.	Used
		22	24						

Subdivision	Block	Lot	Plat Bk.	Page
		TRACT I		

Brief Legal Description

	MAP	BLOCK	PAR	SUB
Name On Return:	OLD: 2210		014	C
Name On Deed:	NEW: 2206		130 Note	Call No.

22-10 14C

Map	Block	Parcel
22-10		14C

Property Address:

Property Acquired From:

Acquired By:	Deed ___ Will ___	Approximate Date Acquired:	Recorded Yes ___ No ___	D.B. ___ Pg. ___	Size: (Dim. or Ac.)

Bounded By:	N.	S.	E.	W.

Date	Grantor (From)	Grantee (To)	D.B.	Pg.	Type	W.D. Cons.
4/79	Purnell, Florence K. estate	Dowell, Richard W. & Lucy H.	260	788	Sal.	9 50
10/85	Dowell, Lucy H.	Dowell, Richard W.	489	293	QCD	-0-
5/22/95	Dowell, Richard W.	Mitchell, Kenneth L.	2091	323	WD	52 50

City	G.M.D.	L.D.	L.L.	Dimensions	4.94 AC ± Acreage ~~4.8 AC ±~~				
		22	24		Return	Deed	Plat	Comp.	Used
									~~10~~

Subdivision	Block	Lot	Plat Book	Page
		TRACT I		

Brief Legal Description: * ADJUSTED ACREAGE PER 1995 DEED 2091-323 8/30/95

Property Acquired From:					
~~Acct. No.~~ 130	Photo	Call No	22-6 Map	Block	130A Parcel

Date	Grantor (From)	Grantee (To)	D.B.	Pg.	Type	W.D.Cons
11/7/95	MITCHELL, KENNETH L.	BREWER, RANDY L. & REGINA L.	2232	90	W/D	43.70
5/1/97	BREWER, REGINA L.	BREWER, RANDY L.	2702	251	QC	-0-
5/27/99	Brewer, Randy L.	Delgado, Uriel	3681	248	W/D	86.00

City	G.M.D.	L.D.	L.L.	Dimensions	Acreage Return	Deed	Plat	Comp.	Used
		22	24			4.86±			4.86±

Subdivision	Block	Lot	Plat Bk.	Page
			50	128

Brief Legal Description

Property Acquired From:	MAP	BLOCK	PAR	SUB
22-1 OLD:	22-10	1	14	L
~~Acct. No.~~ 14			Page	Card No
NEW:	22-06		131	

22-10		14L
Map	Block	Parcel

Date	Grantor (From)	Grantee (To)	D.B.	Pg.	Type	W.D.Cons
9/88	PURNELL, FLORENCE K. ESTATE,	MARTIN, RALPH JAMES	743	32	W	25.00
4/89	MARTIN, RALPH JAMES	STANLEY, MICHAEL P. & JANICE C.	785 785	286 292	W W	24.40 85.00
7/2/93	STANLEY, MICHAEL P. & JANICE C.	VIRES, ROBERT L. & KAREN M.	1533	66	W/D	123.50
8/31/94	VIRES, ROBERT L. & KAREN M.	VILLA, FREDERICK LEWIS & BEVERLY ANN	1923	138	W/D	134.90

City	G.M.D.	L.D.	L.L.	Dimensions	Acreage X 4.82AC.				
					Return	Deed	Plat	Comp.	Used
		22	24			✓			

Subdivision	Block	Lot	Plat Bk.	Page
		TR#3	15	61

Brief Legal Description X ADJUSTED ACREAGE PER DEED 1533/66. H8-94

Property Acquired From:					
Acct. No.	Photo	Call No	Map	Block	Parcel
			22N06		132

Date	Grantor (From)	Grantee (To)	D.B.	Pg.	Type	W.D.Cons
11/4/99	MORGAN, DEBBIE CHRIS W. &	(JOINT TENANTS) R.O.S. DEBBIE & MORGAN, CHRIS W.	3889	68	WD	-0-

City	G.M.D.	L.D.	L.L.	Dimensions	Acreage 5 AC				
					Return	Deed	Plat	Comp.	Used
		22	24						

Subdivision	Block	Lot	Plat Bk.	Page
		TRACT #2	15	61

Brief Legal Description

	MAP	BLOCK	PAR	SUB
Name On Return:	OLD: 2210		014	D
Name On Deed:	NEW: 2206		132 Photo	Call No.

22-10		14D
Map	Block	Parcel

Property Address:	Property Acquired From:

Acquired By: Deed ___ Will ___	Approximate Date Acquired:	Recorded Yes ___ No ___	D.B. ___ Pg. ___	Size: (Dim. or Ac.)

Bounded By:	N.	S.	E.	W.

Date	Grantor (From)	Grantee (To)	D.B.	Pg.	Type	W.D. Cons.
4/80	Purnell, Rodney K.	Kirby, Clyde E. & Doris E.	284	879	Sud	7 50
9/82	Kirby, Clyde E. & Doris E.	Snyder, Claire Rash	328	727	W	10 50
11/88	Snyder, Claire Rash	Morgan, Debbie & Chris W.	753	46	W	25 50

City	G.M.D.	L.D.	L.L.	Dimensions	Acreage: Return	Deed	Plat	Comp.	Used
		22	24			5			5

Subdivision	Block	Lot	Plat Book	Page
		tract # 2	15	61

Brief Legal Description:

Property Acquired From:					
Acct. No.	Photo	Call No	22N06 Map	Block	133 Parcel

Date	Grantor (From)	Grantee (To)	D.B.	Pg.	Type	W.D.Cons
12/30/01	LARMORE, DEBORAH WILLIAM RAY ½	STURGIS, WAYNE	5045	72	WD	75.00
2/27/02	STURGIS, WAYNE	HILL, CATHERINE R.	5145	394	WD	129.00
2/27/02	HILL, CATHERINE R.	LANGLEY, SHELIA L.	5145	395	WD	185.00

City	G.M.D.	L.D.	L.L.	Dimensions	Acreage 5 AC				
		22	24		Return	Deed	Plat	Comp.	Used

Subdivision	Block	Lot	Plat Bk.	Page
		TRACT 1	15	61

Brief Legal Description

	MAP	BLOCK	PAR	SUB
Name On Return:	OLD: 2210		014	E
Name On Deed:	NEW: 2206		133 photo	Call No.

Map	Block	Parcel
22-10		14E

Property Address:

Property Acquired From:

Acquired By: Deed ___ Will ___

Approximate Date Acquired:

Recorded Yes ___ No ___

D.B. ___ Pg. ___

Size: (Dim. or Ac.)

Bounded By: N. S. E. W.

Date	Grantor (From)	Grantee (To)	D.B.	Pg.	Type	W.D. Cons.
9/80	Purnell, Rodney K.	Fowler, Roy Michael	292	310	Executor deed	9.80
8/82	Fowler, Roy Michael	Loux, James Russell & Gail Rae	327	481	W	
4-87	Loux, James R. & Gail R.	Larmore, Wm. R. & Deborah	620	358	W	89.00

City	G.M.D.	L.D.	L.L.	Dimensions	Acreage Return	Deed	Plat	Comp.	Used
		22	24			5			5

Subdivision	Block	Lot	Plat Book	Page
		tract # 1	15	61

Brief Legal Description:

Property Acquired From:	MAP BLOCK	PAR SUB		22-10		11
Acct. No.	OLD: 2210	011		Map	Block	Parcel
	NEW: 2206	Photo 134	Call No			

Date	Grantor (From)	Grantee (To)	D.B.	Pg.	Type	W.D.Cons
Per '86	Tax Return	Greene, Betty Ann ~~1/2 int~~	per Civil	80-006 Action	32 # 32	
6/1/95	Estate Greene, James A.	~~1/2 INT.~~ Greene, Wilma	2079	70		-0-
9/29/03	GREENE, BETTY ANN F.	~~1/2 INT.~~ MURRAY, SHELLEY J. & JAMES V.	6590	115	EXIS DEED	39.00
9/29/03	GREENE, WILMA	MURRAY, SHELLEY J. & JAMES V.	6590	116	WD	39.00

City	G.M.D.	L.D.	L.L.	Dimensions	Acreage Return	Deed	Plat	Comp.	Used
		22	24			1		.9	1

Subdivision	Block	Lot	Plat Bk.	Page

Brief Legal Description

2-78

Name On Return:	~~Green, James A.~~ ~~White, Ga. R-1~~
Name On Deed:	~~GREENE, ARDELPHIA~~
Property Address:	ST HWY # 20

Photo	Call No.
2-80	5

Map	Block	Parcel
22-10		11

Property Acquired From:

Acquired By:	Deed ___ Will ___	Approximate Date Acquired:	Recorded Yes ___ No ___	D.B. ___ Pg. ___	Size: (Dim. or Ac.)

Bounded By:	N.	S.	E.	W.

Date	Grantor (From)	Grantee (To)	D.B.	Pg.	Type	W.D. Cons.
~~11-22-65~~	~~SEWERSON, MRS EDNA~~	~~GREENE, JAMES A~~	~~65~~	~~70~~	~~W/D~~	~~200.00 SP~~
~~11-10-70~~	~~GREENE, JAMES A. & BETTY NYNE~~	~~GREENE, ARDELPHIA~~	~~109~~	~~262~~	~~WD~~	~~—~~
8/72	GREENE, Ardelphia	Greene, James A.	128	652	WD	4.00

City	G.M.D.	L.D.	L.L.	Dimensions
out		22	24	

Acreage

Return	Deed	Plat	Comp.	Used
1	1		19	11

Subdivision	Block	Lot	Plat Book	Page

Brief Legal Description: 11 ACI LL 24 22ND LD

MWC-2

1 Ac ± LL 24 22ND LD

BOUNDED - N & W By HWY 140
E - GEO STANCIL
S - KNIGHT LUMBER CO.

80-00032 1/2 int in
marital domicile

& if Mr. Greene should sell in her lifetime then the proceeds shall be equally divided between the parties, their heirs & assigns.

Property Acquired From:			22N06		135
Acct. No.	Photo	Call No	Map	Block	Parcel

Date	Grantor (From)	Grantee (To)	D.B.	Pg.	Type	W.D.Cons
12/20/02	TOWNS, JENNIFER M.	TOWNS, ROBERT T. & JENNIFER M.	5766	333	WD	-0-
5/4/04	TOWNS, ROBERT T. & JENNIFER M.	THE HOME WAREHOUSE, LLC	*7140	178	DUP	144.50
6/1/04	THE HOME WAREHOUSE, LLC	ANDREW FINANCIAL GROUP, INC.	*7116	316	QC	145.00
3/3/06	ANDREW FINANCIAL GROUP, INC.	CONWAY, JAMES R.	8619	327	WD	245.00

City	G.M.D.	L.D.	L.L.	Dimensions	Acreage 2.14				
					Return	Deed	Plat	Comp.	Used
		22	24						

Subdivision	Block	Lot	Plat Bk.	Page
			36	5

Brief Legal Description *THESE DEEDS SEEM TO BE RECORDED OUT OF SEQUENCE

	MAP	BLOCK	PAR	SUB
Property Acquired From: 22-	OLD: 2210		012	A
Acct. No.	NEW: 2206		135 to	

22-10		12A
Map	Block	Parcel

Date	Grantor (From)	Grantee (To)	D.B.	Pg.	Type	W.D.Cons
5-87	BURNS, SAMUEL R.	BURNS, RAY ALLEN	640	429	W	-0-
8/88	BURNS, RAY ALLEN ~~1/2 INT~~	BURNS, PATRICIA ANN ~~1/2 INT~~	733	188	W	-0-
6/25/99	BURNS, RAY ALLEN & PATRICIA ANN	TOWNS, ROBERT T.	3737	42	WD	150.70
6/25/99	TOWNS, ROBERT T.	TOWNS, ROBERT T. & JENNIFER M.	3737	43	WD	-0-
12/27/01	TOWNS, ROBERT T.	TOWNS, JENNIFER M.	5029	211	WD	-0-
1/2/02	TOWNS, JENNIFER M.	TOWNS, JENNIFER M. & ROBERT T.	5029	228	WD	-0-

REC 3/11/02

City	G.M.D.	L.D.	L.L.	Dimensions	Acreage Return	Deed	Plat	Comp.	Used
		22	24			2.14			

Subdivision	Block	Lot	Plat Bk.	Page
			36	5

Brief Legal Description

Property Acquired From:					
Acct. No.	Photo	Call No	Map	Block	Parcel
			22N06		13/0

Date	Grantor (From)	Grantee (To)	D.B.	Pg.	Type	W.D.Cons
3/9/05	BURNS, RAY A.	KNOX BRIDGE, LLC	7780	411	WD	189.00

City	G.M.D.	L.D.	L.L.	Dimensions	Acreage				
					Return	Deed	Plat	Comp.	Used
		22	24	2.35 AC					

Subdivision	Block	Lot	Plat Bk.	Page

Brief Legal Description

	MAP	BLOCK	PAR	SUB
Name On Return: ~~Burns, Ray White, Ga.~~	OLD: 2210		012	
Name On Deed: BURNS, SA	NEW: 2206		136	Cad No

Map	Block	Parcel
22.10	4	12

Property Address: ST HWY # 20	Property Acquired From:

Acquired By: Deed ___ Will ___	Approximate Date Acquired:	Recorded Yes ___ No ___	D.B. ___ Pg. ___	Size: (Dim. or Ac.)

Bounded By:	N.	S.	E.	W.

Date	Grantor (From)	Grantee (To)	D.B.	Pg.	Type	W.D. Cons.
~~4-7-66~~	~~STANCIL, CHARLIE~~	~~BURNS, RAY ALLEN~~	~~83~~	~~550~~	~~W/D~~	~~8.00 IRS~~
6-22-70	BURNS, RAY ALLEN	BURNS, SAM RICHARD	107	87	WD	—
12/17/99	BURNS, SAMMIE R.	BURNS, RAY A.	7780 3947	409 136	CORRECTIVE WD	50.00

City	G.M.D.	L.D.	L.L.	Dimensions	Acreage 1.86 AC. Return	Deed	Plat	Comp.	Used
out					~~4~~	~~4~~		~~4.3~~	~~4~~

Subdivision	Block	Lot	Plat Book	Page

Brief Legal Description: ~~4A~~ LL 24 22ND LD

* ADJUSTED ACREAGE PER 1999 DEED 3947-136. 2/14/00

MWC-2

4 Ac LL 24 22ND LD

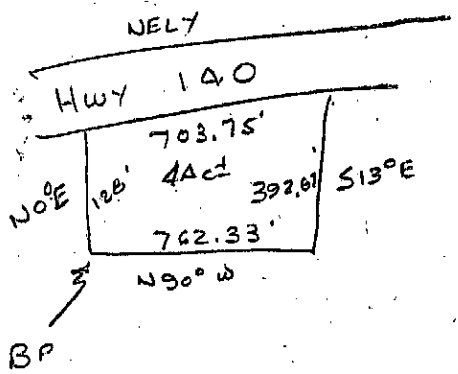

SW COR OF NE¼ LL 24

Property Acquired From:					
Acct. No.	Photo	Call No	Map	Block	Parcel
			22N06		137

Date	Grantor (From)	Grantee (To)	D.B.	Pg.	Type	W.D.Cons
3/9/05	DAVIS, MICHAEL SCOTT	KNOX BRIDGE, LLC	7780	400	WD	109.00

City	G.M.D.	L.D.	L.L.	Dimensions	Acreage 2.74 AC				
					Return	Deed	Plat	Comp.	Used
		22	24						

Subdivision	Block	Lot	Plat Bk.	Page
			27	93

Brief Legal Description

	MAP	BLOCK	PAR	SUB
Name On Return:	OLD: 2210		013	
Name On Deed:	NEW: 2206		137 to	Call No

22-10		13
Map	Block	Parcel

Property Address:	Property Acquired From:

Acquired By: Deed ___ Will ___	Approximate Date Acquired:	Recorded Yes ___ No ___	D.B. ___ Pg. ___	Size: (Dim. or Ac.)

Bounded By:	N.	S.	E.	W.

Rec. 3-15-00

Date	Grantor (From)	Grantee (To)	D.B.	Pg.	Type	W.D. Cons.
3-85	Davis Tom	Davis, Jenson C. Elizabeth K	462	48	WD	11.50
4/90	Davis, Elizabeth K Jenson C.	Davis, Norman Eugene	884	474	W	-0-
12/99	Davis, Norman E.	Davis, Michael S.	4055	110	W	-0-

City	G.M.D.	L.D.	L.L.	Dimensions	Acreage 2.74 AC.				
					Return	Deed	Plat	Comp.	Used
		22	24			~~3.71~~			~~3.71~~

Subdivision	Block	Lot	Plat Book	Page
			27	93

Brief Legal Description:

Name On Return: Chambers, J.H. Canton, Ga R-3	2-78		22-10		13
Name On Deed:	Photo	Call No.	Map	Block	Parcel
Property Address: ST Hwy # 20	Property Acquired From:				
Acquired By: Deed ___ Will ___	Approximate Date Acquired:	Recorded Yes ___ No ___	D.B. ___ Pg. ___	Size: (Dim. or Ac.)	
Bounded By: N.	S.	E.	W.		

Date	Grantor (From)	Grantee (To)	D.B.	Pg.	Type	W.D. Cons.
6-16-67	HARDIN, PEARL C. & LEWIS, LUCILE C.	CHAMBERS, J.H.	91	296	W/D	—
6/81	CHAMBERS, Mrs. J.H.	DINSMORE, JOHN KENNETH	305	851	W.	-0-
3-85	Dinsmore, John Kenneth	Davis, Tom	447	540	WD	11,50

City	G.M.D.	L.D.	L.L.	Dimensions	Acreage 3.711				
					Return	Deed	Plat	Comp.	Used
out		22	~~16~~		~~2~~	3.44		3.3	~~3.44~~

Subdivision	Block	Lot	Plat Book	Page
24			27	93

Brief Legal Description: 3.44 Ac LL 24 22ND LD ST Hwy 20

MWC-2

3.44 Ac LL 24. 22ND

B.P. SE Cor NE 1/4 LL. 24

W 550.3' To Pt West of Dirt Rd

N 392.87' To Hwy 20

E with Hwy 20 To H.G. VanDivier & Prentice Haynes Line

SE " VanDiviere & Haynes Line To Their SE Cor.

E 317' To E LL line LL24

S with E LL line 175.5'

Pt. 3

Canton

Property Acquired From: 22-10	MAP	BLOCK	PAR	SUB	22-10		7A
~~Acct. No.~~ 7	OLD: 22-10		7	A	Map	Block	Parcel
	NEW: 22-06		Photo 138	Call No			

Date	Grantor (From)	Grantee (To)	D.B.	Pg.	Type	W.D.Cons
1-88	ESTATE SEVERSEN, EDNA	FRANK, MARK A. & CARTLEDGE H. THOMAS	1187 754	265 1047	CORR W	-0- 157.50
1/25/99	Frank, Mark A. & Cartledge, H. Thomas	C.A.M. Properties OF Georgia, INC.	3480	178	W/D	174.80

City	G.M.D.	L.D.	L.L.	Dimensions	Acreage ~~33.01~~ ~~30.94 AC~~				
					Return	Deed	Plat	Comp.	Used
		22	24	22.14 AC. ~~28.83~~		35.05			

Subdivision	Block	Lot	Plat Bk.	Page

Brief Legal Description

Property Acquired From:					
Acct. No.	Photo	Call No	Map	Block	Parcel
			22N06		138A

Date	Grantor (From)	Grantee (To)	D.B.	Pg.	Type	W.D.Cons
6/29/04	TUCKER, SALLY D. & LARRY J.	HUMBLES, GLORIA L. & GALL H.	7316	158	WD	170.00
8/10/05	HUMBLES, GLORIA L. & GALL H.	THE HUMBLES FAMILY TRUST	8292	285	QC	-0-
2/27/06	THE HUMBLES FAMILY TRUST	THE D. AND C. AND SPEAR TRUST	8616	84	WD	168.00

City	G.M.D.	L.D.	L.L.	Dimensions	Acreage 2.01				
					Return	Deed	Plat	Comp.	Used
		22	24						

Subdivision	Block	Lot	Plat Bk.	Page
			42	58

Brief Legal Description

Property Acquired From: 22-10	MAP	BLOCK	PAR	SUB	22-10		7E
	OLD: 22-10		7	E			
~~Acct. No.~~ 7A	NEW: 22-06		Photo 138	Call No A	Map	Block	Parcel

Date	Grantor (From)	Grantee (To)	D.B.	Pg.	Type	W.D.Cons
3/25/92	FRANK, MARK A. & CARTLEDGE, H. THOMAS	TRACY L. CHAMBERS, MARK A. &	1161	344	W	15.00
4/26/94	CHAMBERS, TRACY L. MARK A. &	WILLIAM E., JR. HASTINGS, PATRICIA H. &	1832	065	W/D	43.90
11/4/03	HASTINGS, PATRICIA H. & WILLIAM E. JR.	SALLY O. TUCKER, LARRY J. &	6707	449	DEED UNDER POWER	-0-
9/2/03	HASTINGS, PATRICIA H. & WILLIAM E. JR.	GOLETA NATIONAL BANK MORTGAGE LOAN TRUST 1998-1	6838	118	DUP	40.90

City	G.M.D.	L.D.	L.L.	Dimensions	Acreage Return	Deed	Plat	Comp.	Used
		22	24				2.01		

Subdivision	Block	Lot	Plat Bk.	Page
			42	58

Brief Legal Description

Property Acquired From:					
~~Acct. No.~~ 138	Photo	Call No	22-6 Map	Block	138B Parcel

Date	Grantor (From)	Grantee (To)	D.B.	Pg.	Type	W.D.Cons
3/8/94	FRANK, MARK A. & CARTLEDGE, H. THOMAS	MITCHELL, KENNETH G.	1764	199	WD	14.80
8/18/95	MITCHELL, KENNETH G.	CHAMBERS, TRACY MARK &	2159	58	WD	20.00
6/30/00	CHAMBERS, TRACY MARK &	BRIDGES, DEBRA L. ROBERT J. &	4209	251	WD	155.00
9/6/02	BRIDGES, DEBRA L. ROBERT J. &	BRIDGES, DEBBIE L. ROBERT J. &	5572	332	Q/C	-0-

City	G.M.D.	L.D.	L.L.	Dimensions	Acreage Return	Deed	Plat	Comp.	Used
		22	24			2.07			2.07

Subdivision	Block	Lot	Plat Bk.	Page
			46	32

Brief Legal Description

Property Acquired From:			22-6		138C
~~Acct. No.~~ 138	Photo	Call No	Map	Block	Parcel

Date	Grantor (From)	Grantee (To)	D.B.	Pg.	Type	W.D.Cons
5/5/94	FRANK, MARK A. & CARTLEDGE, H. THOMAS	CHAMBERS, TRACY L. MARK A. &	1817	352	W/D	14.90
8/18/95	CHAMBERS, TRACY L. MARK A. &	CLOUD, H. CHARLES	2159	112	W/D	112.00
?/?/00	CLOUD, H. CHARLES	CLOUD, H. CHARLES ANN M. &	4345	438	W/D	-0-

City	G.M.D.	L.D.	L.L.	Dimensions	Acreage Return	Deed	Plat	Comp.	Used
		22	24			2.03			2.03

Subdivision	Block	Lot	Plat Bk.	Page
			46	205

Brief Legal Description

Property Acquired From:	Photo	Call No	Map	Block	Parcel
~~Acct. No.~~ 138			226		138D

Date	Grantor (From)	Grantee (To)	D.B.	Pg.	Type	W.D.Cons
8/3/94	FRANK, MARK, A. & CARTLEDGE, H. THOMAS	CHRISTY B. CARTLEDGE, MICHAEL T.	1896	189	WD	1.00
8/29/97	Christy B. Cartledge, Michael T &	Seger, Navara P.	2830	162	WD	134.90
1/23/02	SEGER, NAVARA P.	WILLIAMSON, VIVIAN	5086	476	WD	174.90

City	G.M.D.	L.D.	L.L.	Dimensions	Acreage Return	Deed	Plat	Comp.	Used
		22	24					2.69	2.69

Subdivision	Block	Lot	Plat Bk.	Page

Brief Legal Description

Property Acquired From:			22N06		138E
Acct. No.	Photo	Call No	Map	Block	Parcel

Date	Grantor (From)	Grantee (To)	D.B.	Pg.	Type	W.D.Cons
	Cam Properties of Md. INC.					

City	G.M.D.	L.D.	L.L.	Dimensions	Acreage				
					Return	Deed	Plat	Comp.	Used
Tax Dist. (D1)		22	24				2.22		

Subdivision	Block	Lot	Plat Bk.	Page
Wood Gate Farm		1	60	20

Brief Legal Description

15D Moss Rose Trail

Property Acquired From:			22N06		138F
Acct. No.	Photo	Call No	Map	Block	Parcel

Date	Grantor (From)	Grantee (To)	D.B.	Pg.	Type	W.D.Cons
	Cam Properties of Ga. INC.					

City	G.M.D.	L.D.	L.L.	Dimensions	Acreage Return	Deed	Plat	Comp.	Used
tax dist. (01)		22	24				2.00		

Subdivision	Block	Lot	Plat Bk.	Page
Wood Gate Farm		2	60	20

Brief Legal Description

154 Moss Rose Trail

Property Acquired From:					
Acct. No.	Photo	Call No	221006 Map	Block	138G Parcel

Date	Grantor (From)	Grantee (To)	D.B.	Pg.	Type	W.D.Cons
	Cam Properties of Ga., INC.					

City	G.M.D.	L.D.	L.L.	Dimensions	Acreage Return	Deed	Plat	Comp.	Used
tax dist. (01)		22	24				2.00		

Subdivision	Block	Lot	Plat Bk.	Page
Wood Gate Farm		3	60	20

Brief Legal Description

1581 Moss Rose Trail

Property Acquired From:			22N06		138H
Acct. No.	Photo	Call No	Map	Block	Parcel

Date	Grantor (From)	Grantee (To)	D.B.	Pg.	Type	W.D.Cons
	Cam Properties of GA., INC.					

City	G.M.D.	L.D.	L.L.	Dimensions	Acreage				
					Return	Deed	Plat	Comp.	Used
tax dist. (01)		22	24				2.00		

Subdivision	Block	Lot	Plat Bk.	Page
Wood Gate Farm		4	60	20

Brief Legal Description

162 Moss Rose Trail

Property Acquired From:			22N06		138J
Acct. No.	Photo	Call No	Map	Block	Parcel

Date	Grantor (From)	Grantee (To)	D.B.	Pg.	Type	W.D.Cons
	Cam Properties OF GA. INC.					

City	G.M.D.	L.D.	L.L.	Dimensions	Acreage				
					Return	Deed	Plat	Comp.	Used
tax dist. (01)		22	24				2.00		

Subdivision	Block	Lot	Plat Bk.	Page
Wood Gate Farm		5	60	20

Brief Legal Description

Hole Miss Rose Trail

Property Acquired From:			22N06		138K
Acct. No.	Photo	Call No	Map	Block	Parcel

Date	Grantor (From)	Grantee (To)	D.B.	Pg.	Type	W.D.Cons
	Cam Properties of GA. INC.					

City	G.M.D.	L.D.	L.L.	Dimensions	Acreage				
					Return	Deed	Plat	Comp.	Used
tax dist. (D1)		22	24				2.00		

Subdivision	Block	Lot	Plat Bk.	Page
Word Gate Farm		6	160	20

Brief Legal Description

170 Moss Rose Trail

Property Acquired From:					
Acct. No.	Photo	Call No	22N06 Map	Block	138L Parcel

Date	Grantor (From)	Grantee (To)	D.B.	Pg.	Type	W.D.Cons
	Cam Properties of Georiga, IN.					

City	G.M.D.	L.D.	L.L.	Dimensions	Acreage Return	Deed	Plat	Comp.	Used
tax dist. (01)		22	24				2.00		

Subdivision	Block	Lot	Plat Bk.	Page
Wood Gate Farm		7	60	20

Brief Legal Description

1105 Moss Rose Trail

Property Acquired From:			22NC6		138M
Acct. No.	Photo	Call No	Map	Block	Parcel

Date	Grantor (From)	Grantee (To)	D.B.	Pg.	Type	W.D.Cons
	Cam Properties of Ga. INC.					

City	G.M.D.	L.D.	L.L.	Dimensions	Acreage				
					Return	Deed	Plat	Comp.	Used
taxdist (01)		22	24				2.00		

Subdivision	Block	Lot	Plat Bk.	Page
Wood State Farm		8	60	20

Brief Legal Description

101 Ross Rose Trail

Property Acquired From:					
Acct. No.	Photo	Call No	22N06 Map	Block	138N Parcel

Date	Grantor (From)	Grantee (To)	D.B.	Pg.	Type	W.D.Cons
	Cam Properties of Ga. Inc.					

City	G.M.D.	L.D.	L.L.	Dimensions	Acreage Return	Deed	Plat	Comp.	Used
taxdist (01)		22	24				2.00		

Subdivision	Block	Lot	Plat Bk.	Page
Wood State Farm		9	60	20

Brief Legal Description

135 Moss Rose Trail

Property Acquired From:					
Acct. No.	Photo	Call No	22W04 Map	Block	138P Parcel

Date	Grantor (From)	Grantee (To)	D.B.	Pg.	Type	W.D.Cons
	Cam Properties of GA. INC.					

City	G.M.D.	L.D.	L.L.	Dimensions	Acreage Return	Deed	Plat	Comp.	Used
tax dist. (01)		22	24				2.00		

Subdivision	Block	Lot	Plat Bk.	Page
Wood Gate Farm		101	60	20

Brief Legal Description

151 Moss Rose Trail

MAP	BLOCK	PAR	SUB
OLD: 2210		010	
NEW: 2206		139 to	Call No.

Map	Block	Parcel
22-10		10

Name On Return: Martin, CC[illegible] Canton, Ga.

Name On Deed:

Property Address: ST HWY #20

Property Acquired From:

Acquired By: Deed ___ Will ___ | Approximate Date Acquired: | Recorded Yes ___ No ___ | D.B. ___ Pg. ___ | Size: (Dim. or Ac.)

Bounded By: N. | S. | E. | W.

Date	Grantor (From)	Grantee (To)	D.B.	Pg.	Type	W.D. Cons.
5-8-62	SEVERSON, EDNA	MARTIN, CHARLES W.	65	691	W/D	—
6-4-98	Martin, Charles W.	Martin, Doris E. Charles W.	3149	187	QD	-01-

City	G.M.D.	L.D.	L.L.	Dimensions	Acreage Return	Deed	Plat	Comp.	Used
out		22	24		6	C	6	6	6

Subdivision	Block	Lot	Plat Book	Page
			2	337

Brief Legal Description: 6 AC LL 24 22ND LD
STATE HWY 20

MWC-2

Property Acquired From:		
Acct. No.		

Photo	Call No

Map	Block	Parcel
22N06		140

Date	Grantor (From)	Grantee (To)	D.B.	Pg.	Type	W.D.Cons
5/9/07	ZEIGLER, WILLIAM B.	HAZEL CREEK PROPERTIES, LLC	9585	342	WD	120.00

City	G.M.D.	L.D.	L.L.	Dimensions	Acreage Return	Deed	Plat	Comp.	Used
		22	24						

Subdivision	Block	Lot	Plat Bk.	Page
			24	7

Brief Legal Description

Property Acquired From:					
Acct. No.	Photo	Call No	Map 22-6	Block	Parcel 140

Date	Grantor (From)	Grantee (To)	D.B.	Pg.	Type	W.D.Cons
6/3/97	Holcombe, Carl J.	Homeside Lending, Inc.	2815	227	DUP	83.17
6/3/97	Homeside Lending, Inc	Secretary of Housing & Urban Development	2815	229	Ltd WD	83.17
REC 6/15/98 12/9/97	SECRETARY OF HOUSING & URBAN DEVELOPMENT	CHERYL D. WALLER, JOHN R. &	3228 3158	189 121	L/D	-0-
7/24/03	WALLER, JOHN R.	WALLER, CHERYL D.	6387	414	QC	-0-
7/24/03	WALLER, CHERYL D.	IVEY, RUSSELL D.	6387	415	LSD	94.00
4/18/05	IVEY, RUSSELL D.	ZEIGLER, WILLIAM B.	7856	387	LSD	106.50

City	G.M.D.	L.D.	L.L.	Dimensions	Acreage: Return	Deed	Plat	Comp.	Used
		22	24			1			

Subdivision	Block	Lot	Plat Bk.	Page
			24	7

Brief Legal Description

	MAP	BLOCK	PAR	SUB
OLD:	22-10	1	9	1
NEW:	22-06	1	140	Call No

Map	Block	Parcel
22-10		9

Name On Return:

Name On Deed:

Property Address:

Property Acquired From:

Acquired By: Deed ___ Will ___

Approximate Date Acquired:

Recorded Yes ___ No ___

D.B. ___ Pg. ___

Size: (Dim. or Ac.)

Bounded By: N. S. E. W.

Date	Grantor (From)	Grantee (To)	D.B.	Pg.	Type	W.D. Cons.
2/81	KIRTLAND, WM. L. & DEBRA H.	CANTRELL, M. DWAYNE	389 299	231 787	Correction W	29 00
3/84	CANTRELL, M. DWAYNE	WICKER, MARVIN L. & MARTHA J.	389	235	W	33 00
4/12/94	WICKER, MARVIN L. & MARTHA J.	HOLCOMB, CARL J.	1802	121	W/D	67.50

City	G.M.D.	L.D.	L.L.	Dimensions	Acreage Return	Deed	Plat	Comp.	Used
		22	24	210 X 210		1			

Subdivision	Block	Lot	Plat Book	Page
			24	7

Brief Legal Description:

Name On Return: Fronebarger, Donna Lane White, Ga. R-1	2-78		22-10	24	9
Name On Deed:	Photo	Call No.	Map	Block	Parcel

Property Address: ST HWY # 20			Property Acquired From:	
Acquired By: Deed ___ Will ___	Approximate Date Acquired:	Recorded Yes ___ No ___	D.B. ___ Pg. ___	Size: (Dim. or Ac.)
Bounded By:	N.	S.	E.	W.

Date	Grantor (From)	Grantee (To)	D.B.	Pg.	Type	W.D. Cons.
~~1-28-59~~	~~SEVERSEN, EDNA~~	~~FRONEBARGER, DONNA LANE~~	~~39~~	~~348~~	~~w/D~~	~~L & A~~
12/78	GROGAN, DONNA LANE F.	FRONEBARGER, DONALD DAVID	251	870	W	-0-
1/79	FRONEBARGER, DONALD DAVID	KIRTLAND, WILLIAM C. & DEBRA H.	256	6	W	22.00

City	G.M.D.	L.D.	L.L.	Dimensions	Acreage Return	Deed	Plat	Comp.	Used
out		22	49 24		1	1		1	1

Subdivision	Block	Lot	Plat Book	Page

Brief Legal Description: 1 Ac LL 24 22nd LD. ST HWY 20

MWC-2

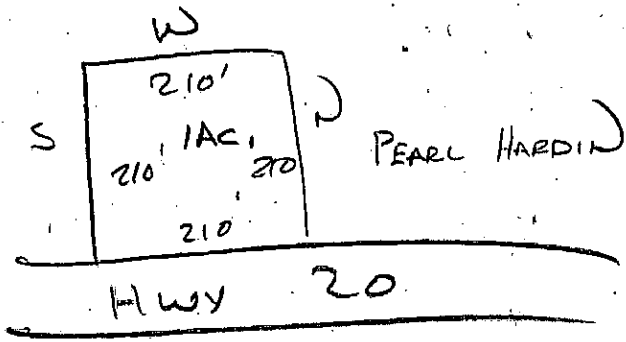
W
210'
S
1AC.
210'
210
N
PEARL HARDIN
210'
HWY 20

	MAP	BLOCK	PAR	SUB
OLD:	2210		008	
NEW:	2206		141	

Name On Return:	LEWIS, Cantm
Name On Deed:	

22-10	211	8
Map	Block	Parcel

Property Address:	ST HWY #20	Property Acquired From:	

Acquired By:	Deed ___ Will ___	Approximate Date Acquired:	Recorded Yes ___ No ___	D.B. ___ Pg. ___	Size: (Dim. or Ac.)

Bounded By:	N.	S.	E.	W.

Date	Grantor (From)	Grantee (To)	D.B.	Pg.	Type	W.D. Cons.
7-16-67	HARDIN, PEARL C. & CHAMBERS, J. H.	LEWIS, LUCILE C.	91	294	W/D	—
7/6/06	LEWIS, LUCILE C.	LEWIS, WALTER D.	9367	415	WD	-0-

City	G.M.D.	L.D.	L.L.	Dimensions	3.3 AC± Acreage				
					Return	Deed	Plat	Comp.	Used
				PT					LOT

Subdivision	Block	Lot	Plat Book	Page

Brief Legal Description: LOT LL 24 22ND LD STATE HWY 20

MWC-2

3.3 Ac LL 24 22ND CD

1625
215
2625
535
1060
111875
23
335625
223750
2571125

674
380
1050

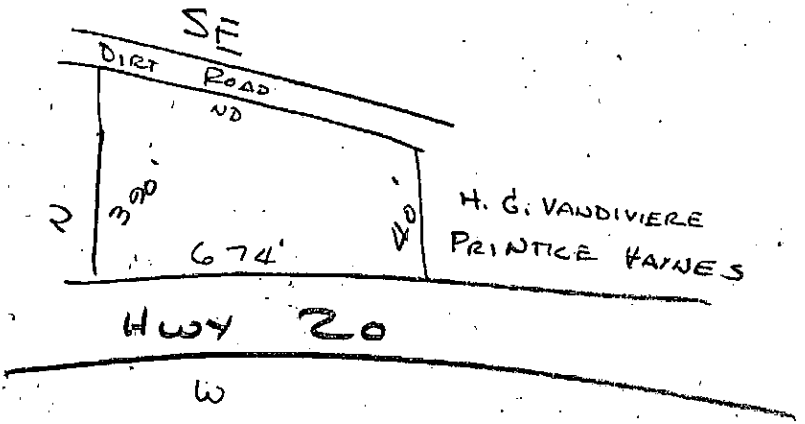

	MAP	BLOCK	PAR	SUB
Property Acquired From: 22-5-7A	OLD: 2210		007	C
Acct. No.	NEW: 2206		143	Call No

Map	Block	Parcel
22-10		7C

Date	Grantor (From)	Grantee (To)	D.B.	Pg.	Type	W.D.Cons
11/89	FRANK, MARK A. CARTLEDGE, H. THOMAS	HOMESTEAD CONST., LTD.	831	480	W	15.60
3/91	HOMESTEAD CONST. LTD.	BEDNORZ, BRIAN LAURA-LEE	966	102	W	98.50

City	G.M.D.	L.D.	L.L.	Dimensions	Acreage Return	Deed	Plat	Comp.	Used
		22	24			2.07			

Subdivision	Block	Lot	Plat Bk.	Page
			38	52

Brief Legal Description

Property Acquired From: 22-10-7A	MAP	BLOCK	PAR	SUB	22-10		7B
~~Acct. No.~~ 7A	OLD: 22-10		7	B	Map	Block	Parcel
	NEW: 22-06		Photo 144	Call No			

Date	Grantor (From)	Grantee (To)	D.B.	Pg.	Type	W.D.Cons
9/89	FRANK, MARK A. & CARTLEDGE, H. THOMAS	HOMESTEAD CONST. LTD.	819	219	W	15.60
11/90	HOMESTEAD CONST. LTD.	WARE, PHILLIP C. SR. SHELLY A.	922	75	W	-0-
5/31/94	WARE, PHILLIP C., SR. SHELLEY A.	CUNARD, SHEREE L.	Re 1850	096	W/D	98.50
12/5/00	CUNARD, SHEREE L.	SMITH, BARRON C.	4396	21	WD	144.00

City	G.M.D.	L.D.	L.L.	Dimensions	Acreage				
					Return	Deed	Plat	Comp.	Used
		22	24			2.04			

Subdivision	Block	Lot	Plat Bk.	Page

Brief Legal Description

Property Acquired From:					
Acct. No.	Photo	Call No	Map	Block	Parcel
			22N06		145

Date	Grantor (From)	Grantee (To)	D.B.	Pg.	Type	W.D.Cons
2/4/02	MATHENY, JAMES A.	MATHENY, JAMES A. & DONNY JOE	5122	398	QC	-0-
8/6/04	MATHENY, JAMES A.	MATHENY, DONNY JOE	7343	101	QC	-0-
8/6/04	MATHENY, DONNY JOE	MATHENY, DONNY JOE & HEIDI K.	7343	127	QC	-0-

City	G.M.D.	L.D.	L.L.	Dimensions	Acreage				
					Return	Deed	Plat	Comp.	Used
		22	24	1AC					

Subdivision	Block	Lot	Plat Bk.	Page
			46	28

Brief Legal Description

Property Acquired From:	MAP	BLOCK	PAR	SUB
OLD:	22-10		7	
Acct. No.	NEW: 22-06		145	

Map	Block	Parcel
22-10		7

Date	Grantor (From)	Grantee (To)	D.B.	Pg.	Type	W.D.Cons
4/89	ESTATE SEVERSEN, EDNA	COX, ROBERT L & BESSIE M.	785	509	Ad/d	60.00
11/10/92 (REC. 1-14-93)	BESSIE M. & COX, ROBERT L.	MILLER, DONNA ANN	1378	23	W	79.80
1/5/94	FRONEBARGER, EVELYN	" " "	1698	325	W/D	FOR 1AC 7.50 *
6/19/96	MILLER, DONNA ANN	BESSIE M. & COX, ROBERT L.	2423	101	COURT ORDER 95-CV-1627	
10/23/96	BESSIE M. & COX, ROBERT L.	THARY H. & MATHENY, JAMES A.	2532	79	W/D	64.00
2/4/02	MATHENY, THARY H.	MATHENY, JAMES A.	5122	380	QC	-0-

City	G.M.D.	L.D.	L.L.	Dimensions	Acreage ~~2.83~~ ~~.83 AC~~				
					Return	Deed	Plat	Comp.	Used
		22	24	1AC ~~1.83 AC~~					

Subdivision	Block	Lot	Plat Bk.	Page
			*46	28

Brief Legal Description *See deed 785-512 FOR .08 AC SWAP IN LAND FROM PARCE 5

DUPE

Name On Return: SEVERSON, MRS PETER WHITE, GA R1	2-80	1	22-10	-	7
Name On Deed:	Photo	Call No.	Map	Block	Parcel

Property Address: WHITE ROAD	Property Acquired From:

Acquired By: Deed ___ Will ___	Approximate Date Acquired:	Recorded Yes ___ No ___	D.B. ___ Pg. ___	Size: (Dim. or Ac.)

Bounded By:	N.	S.	E.	W.

Date	Grantor (From)	Grantee (To)	D.B.	Pg.	Type	W.D. Cons.
6-30-52	FRONEBARGER, ROBERT F.	SEVERSON, EDNA	25	413	W/D	600.00 SP
10-22-49	FRONEBARGER, DONALD D.	SEVERSON, EDNA	21	2	W/D	300.00 SP
11-88	ERROR ~~ESTAR~~ 4-11-89 ~~FRANK~~ MARKER ~~SEVERSEN~~, EDNA	~~PARCEL~~ 7A CARTLEDGE, H. THOMAS	754	647	W	757.50

City	G.M.D.	L.D.	L.L.	Dimensions	Acreage ~~35.05 AC~~ Return	Deed	Plat	Comp.	Used
		22	24	5.16 AC±	~~32~~	~~40~~		40.	40±

Subdivision	Block	Lot	Plat Book	Page
32 AC±				

Brief Legal Description: ~~40 AC~~ ± LL 24 22 NP LD

MWC-2

1/2 INTEREST IN

25/413 40Ac± LL 24 22ND LD

21/2 1/2 INTEREST IN

40 Ac LL 24 22ND LD

BOUNDED N - ALLIE HARDIN
W - A.L. HARDIN
S - R.L. LEACHMAN
E - MRS SUSAN HARDIN

SAME PROPERTY FORMERLY OWNED BY G.W. STREETMAN

bx
1423 - 101

Property Acquired From: 22-10-7	MAP	BLOCK	PAR	SUB	22-10		7D
	OLD: 2210		007	D			
Acct. No.	NEW: 2206		Photo 145	Call No A	Map	Block	Parcel

Date	Grantor (From)	Grantee (To)	D.B.	Pg.	Type	W.D.Cons
8/91	COX, BESSIE M. & ROBERT L.	AGE, ROBIN C. & WILLARD E. JR.	1048	72	W	14.50
3/3/95	AGE, ROBIN C. & WILLARD E., JR.	CURD, LESLIE E.	2039	269	W/D	86.50
10/18/96	FRONEBARGER, EVELYN W	" " "	2527	181	W/D	FOR 1 AC. 7.50

City	G.M.D.	L.D.	L.L.	Dimensions	Acreage 3.33 AC				
					Return	Deed	Plat	Comp.	Used
		22	24			2.33			

Subdivision	Block	Lot	Plat Bk.	Page
			40	50

Brief Legal Description

D.B. 2527-182 FOR 1AC

Property Acquired From: 22-10-7	MAP	BLOCK	PAR	SUB	22-10		7F
Acct. No.	OLD: 22-10		7	F	Map	Block	Parcel
	NEW: 22-06		Photo 145	Cail No B			

Date	Grantor (From)	Grantee (To)	D.B.	Pg.	Type	W.D.Cons
9/17/93	MILLER, DONNA ANN	McCOLLUM, JACKIE	1593	18	W/D	-0-
1/10/94	McCOLLUM, JACKIE	MILLER, DONNA ANN	1753	257	QC	-0-
7/2/96	MILLER, DONNA ANN	CHASE FINANCIAL CORPORATION	2457	197	DUP	154.50
1/9/97	CHASE FINANCIAL CORPORATION	Roland ~~RONALD~~ T. & HEPBURN, DEBORAH S.	2607	103	LTP W/D	2 TRACTS 174.00

City	G.M.D.	L.D.	L.L.	Dimensions	Acreage ~~3 AC~~				
					Return	Deed	Plat	Comp.	Used
		22	49 24	X 4.91 AC			2		

Subdivision	Block	Lot	Plat Bk.	Page
		TRACTS I & II	45	68

Brief Legal Description ~~X~~ PARCEL 150A COMBINED PER OWNER & TAX ASSESSORS OFFICE REQUEST. 2/27/98

Property Acquired From:					
~~Acct. No.~~ 150	Photo	Call No	22-6 Map	Block	150A Parcel

Date	Grantor (From)	Grantee (To)	D.B.	Pg.	Type	W.D.Cons
7/24/97	FRONEBARGER, EVELYN W.	HEPBURN, RONALD T. & DEBORAH S.	2817	63	W/D	19.10

DELETE & COMBINE W/ 145B PER OWNER & ASSESSORS OFFICE REQUEST 2/27/98

City	G.M.D.	L.D.	L.L.	Dimensions	Acreage Return	Deed	Plat	Comp.	Used
		22	49			1.9134			1.91

Subdivision	Block	Lot	Plat Bk.	Page

Brief Legal Description

Property Acquired From:					
Acct. No.					
	Photo	Call No	22-6 Map	Block	146 Parcel

Date	Grantor (From)	Grantee (To)	D.B.	Pg.	Type	W.D.Cons
12/12/96	KEHELEY, WALTER L. & ADDIE L.	CHESTER, BURLEY & SHONA STANLEY	2579	99	WD	55.00
10/28/99	CHESTER, BURLEY & SHONA STANLEY	CHESTER, BURLEY R. & SHONA STANLEY	3891	304	QC	-0-
9/22/00	CHESTER, BURLEY R. & SHONA STANLEY	CHESTER, BURLEY & SHONA STANLEY	4314	173	QC	-0-
6/7/04	CHESTER, BURLEY & SHONA STANLEY	MINNICH, ROBERT A. & DIANNE N.	7170	355	WD	185.50

City	G.M.D.	L.D.	L.L.	Dimensions	Acreage 2.83 Ac				
		22	24		Return	Deed	Plat	Comp.	Used

Subdivision	Block	Lot	Plat Bk.	Page
			17	8 176

Brief Legal Description

	MAP	BLOCK	PAR	SUB
Name On Return:	OLD: 2210		004	A
Name On Deed:	NEW: 2206		146 Photo	Call No.

Map	Block	Parcel
22-10		4A

Property Address:	Property Acquired From:

Acquired By:	Deed ___ Will ___	Approximate Date Acquired:	Recorded Yes ___ No ___	D.B. ___ Pg. ___	Size: (Dim. or Ac.)

Bounded By:	N.	S.	E.	W.

Date	Grantor (From)	Grantee (To)	D.B.	Pg.	Type	W.D. Cons.	
4/80	HARDIN, PERRL C.	KEHELEY, WALTER L. RODIE L.	284	72	W	4.00	2 AC
4/80	" " "	" " " "	284	264	Correction	-0-	
10/80	" " "	" " " "	293	193	W	1.70	.83

City	G.M.D.	L.D.	L.L.	Dimensions	Acreage Return	Deed	Plat	Comp.	Used
		22	24			2.00 .83			2.83

Subdivision	Block	Lot	Plat Book	Page
			17	8
			17	176

Brief Legal Description:

	MAP	BLOCK	PAR	SUB
Name On Return:	OLD: 2210		004	B
Name On Deed:	NEW: 2206		147	

Map	Block	Parcel
22-10		4B

Property Address:	Property Acquired From:

Acquired By:	Deed ___ Will ___	Approximate Date Acquired:	Recorded Yes ___ No ___	D.B. ___ Pg. ___	Size: (Dim. or Ac.)

Bounded By:	N.	S.	E.	W.

Date	Grantor (From)	Grantee (To)	D.B.	Pg.	Type	W.D. Cons.
5/81	HARDIN, PEARL C. et al	HENDRIX, PATRICIA A.	308	529	W	8 40
12/89	HENDRIX, PATRICIA A. et al	HENDRIX, WM. LOYD et al	839	15	QC	-0-
9/1/95	HENDRIX, PATRICIA A.	HENDRIX, WILLIAM LOYD	2173	288	QC	-0-

City	G.M.D.	L.D.	L.L.	Dimensions	Acreage Return	Deed	Plat	Comp.	Used
		22	24				2.79		2.79

Subdivision	Block	Lot	Plat Book	Page
			19	52

Brief Legal Description:

Property Acquired From:	MAP BLOCK	PAR SUB		22-10		4C
Acct. No.	OLD: 2210	004	C	Map	Block	Parcel
	NEW: 2206	Photo 148	Call No			

Date	Grantor (From)	Grantee (To)	D.B.	Pg.	Type	W.D.Cons
4/83	HARDIN, PEARL C.	CASTLEBERRY, J.C.	347	529	W	—
10/84	CASTLEBERRY J.C.	LOGAN, GEORGE WM. BETTY M.	424	185	W	44.00
11/21/96	LOGAN, CHARLES ALLEN	LOGAN, BETTY M.	2603	324	QC	-0-
2/13/97	LOGAN, BETTY M.	ALLEN, LONNIE B. & RUTH	2626	117	WD	65.00

City	G.M.D.	L.D.	L.L.	Dimensions	Acreage Return	Deed	Plat	Comp.	Used
		22	24			3.09			3.09

Subdivision	Block	Lot	Plat Bk.	Page
			26	~~177~~ 167

Brief Legal Description

Property Acquired From:					
Acct. No.	Photo	Call No	Map	Block	Parcel
			22NO6		149

Date	Grantor (From)	Grantee (To)	D.B.	Pg.	Type	W.D.Cons
5/31/07	SCARBROUGH, ANNIE ROSE	DEAN WOODALL INVESTMENTS, LLC	964B	356 358	QC WD	443.20

City	G.M.D.	L.D.	L.L.	Dimensions	Acreage 9.86 AC				
					Return	Deed	Plat	Comp.	Used
		22	24						

Subdivision	Block	Lot	Plat Bk.	Page
			44	10

Brief Legal Description

HARDIN

	MAP	BLOCK	PAR	SUB
OLD:	2210		004	
NEW:	2206		149	Coll No.

Name On Return:	Harden, Pea Canton, Ga
Name On Deed:	~~8~~

Map	Block	Parcel
22-10	-	4

Property Address:	ST. Hwy #20	Property Acquired From:	
Acquired By: Deed ___ Will ___	Approximate Date Acquired:	Recorded Yes ___ No ___	D.B. ___ Pg. ___	Size: (Dim. or Ac.)

Bounded By:	N.	S.	E.	W.

Date	Grantor (From)	Grantee (To)	D.B.	Pg.	Type	W.D. Cons.
6-16-67	CHAMERS, J.H. & LEWIS, LUCILE C	HARDIN, PEARL C.	91	297		
~~[illegible]~~						
2/23/95	HARDIN, PEARL C. ESTATE	SCARBROUGH, ANNIE R	2054	78	Co. Ex's DEED	-0-

City	G.M.D.	L.D.	L.L.	Dimensions	~~19.78 AC~~ Acreage ~~22.57 AC~~				
					Return	Deed	Plat	Comp.	Used
out		22		~~16.67 AC~~ [redacted] PT	~~472~~	~~25.4~~	[illegible]	~~24~~	~~25.4~~

Subdivision	Block	Lot	Plat Book	Page
24 ~~[illegible]~~ 9.84 AC		PARCEL "B"		

Brief Legal Description: 25.4 AC LL 24 22ND LD ST. HWY 20

MWC-2

TRACT 1 4.4AC LL 24 2ND LD

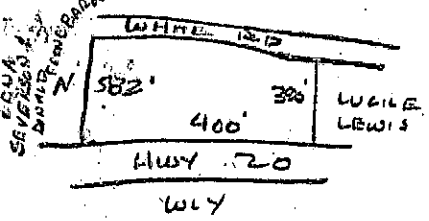

TRACT 2. 2.1AC± LL 24 22ND LD

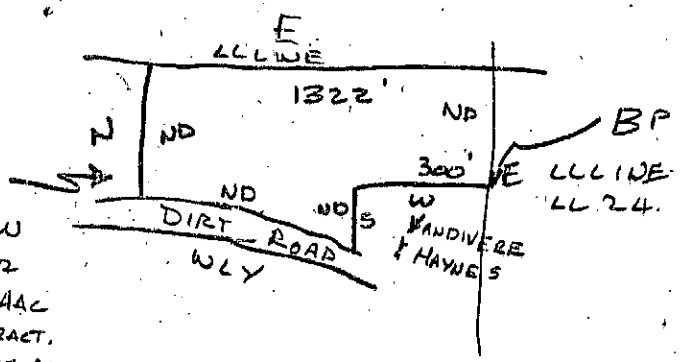

NW COR 4.4AC TRACT. SEE ABOVE

Property Acquired From: ~~Acct. No.~~ 149	Photo	Call No	22-6 Map	Block	149A Parcel

Date	Grantor (From)	Grantee (To)	D.B.	Pg.	Type	W.D.Cons
2/23/95	HARDIN, PEARL C. ESTATE	SCARBROUGH, ANNIE R.	2054	75	CO EXK DEED	-0-
4/17/97	SCARBROUGH, ANNIE ROSE	WEST, WILLIE	2680	62	W/D	23.00
2/13/98	WEST, WILLIE	GREEN, PAULA & CHRISTOPHER J.	2997	43	W/D	33.00
3/15/05	GREEN, CHRISTOPHER J.	GREEN, PAULA JEANETTE	7789	81	QC	-0-
3/29/05	GREEN, CHRISTOPHER J. & PAULA JEANETTE	GREEN, PAULA B.	7855	384	QC	-0-
4/11/05	GREEN, PAULA B.	GREEN, PAULA JEANETTE	7855	385	QC	-0-

City	G.M.D.	L.D.	L.L.	Dimensions	Acreage Return	Deed	Plat	Comp.	Used
		22	24			3.75			3.75

Subdivision	Block	Lot	Plat Bk.	Page
		PARCEL "A"	49	10

Brief Legal Description

Name On Return: FRONEBARGER	MAP	BLOCK	PAR	SUB
OLD:	22-10		5	
NEW:	22-06		150	

22-10		5
Map	Block	Parcel

Name On Deed:

Property Address: WHITE ROAD

Acquired From:

Acquired By: Deed ___ Will ___	Approximate Date Acquired:	Recorded Yes ___ No ___	D.B. ___ Pg. ___	Size: (Dim. or Ac.)

Bounded By:	N.	S.	E.	W.

Date	Grantor (From)	Grantee (To)	D.B.	Pg.	Type	W.D. Cons.
6-7-66	HARDIN, ANNIE L. BY EX	FRONEBARGER, MRS EVELYN	84	580	W/D	
- - 58	HARDIN, MARY L. BY HEIRS	FRONEBARGER, MRS. EVELYN	43	401	W/D	
5/27/99	FRONEBARGER, EVELYN W.	GROGAN, DONNA F.	3755 3687	211 227	W/D W/D	-0-

City	G.M.D.	L.D.	L.L.	Dimensions	Acreage ~~39 AC.±~~ ~~44 AC.±~~				
				36.09 AC.± ~~38 AC.±~~	Return ~~555~~	Deed ~~40~~	Plat	Comp. ~~44~~	Used ~~44±~~

Subdivision	Block	Lot	Plat Book	Page

Brief Legal Description: 44 AC± SW COR LL 19 22ND LD

*SEE W/D 785/507 @ FOR .08 AC NO VALUE CHANGE MADE, SWAP IN LAND IN PARCEL 7

MWC-2

NOTE THIS IS 5 AC EXCEPTION
IN DEED TO GRANTEE DATED 1-17-SE

15/146

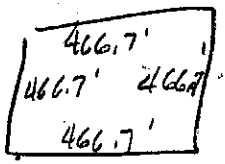

← 5 AC.

206

SUTALLE TO WHITE RD

BP.

482' E OF SW LL COR
& N 30' FROM S/S RD.

43/401 35 Ac ± LL 49 22ND LD
IN S/W COR LL 49

EXCEPTION 5 AC (SEE ABOVE)

Property Acquired From:					
~~Acct. No.~~ 150	Photo	Call No	22-6 Map	Block	150A Parcel

Date	Grantor (From)	Grantee (To)	D.B.	Pg.	Type	W.D.Cons
7/24/97	FRONEBARGER, EVELYN W.	HEPBURN, RONALD T. & DEBORAH S.	2817	63	W/D	19.10

DELETE & COMBINE W/ 145B PER OWNER & ASSESSORS OFFICE REQUEST 2/27/98

City	G.M.D.	L.D.	L.L.	Dimensions	Acreage Return	Deed	Plat	Comp.	Used
		22	49			1.9134			1.91

Subdivision	Block	Lot	Plat Bk.	Page

Brief Legal Description

	MAP	BLOCK	PAR	SUB
Property Acquired From: Parc	OLD: 2210 Ls 6, 17A & [illegible]		006	M
Acct. No.	NEW: 2206		151 Photo	Call No

Map	Block	Parcel
22-10		6M

Date	Grantor (From)	Grantee (To)	D.B.	Pg.	Type	W.D.Cons
2/86	HAYNES, J.P. etal ROGERS, JAMES	CHEROKEE ASSOCIATES	517	559	W	618.40
5/91	CHEROKEE ASSOCIATES	WEATHERBY, ALEX ~~46 INT.~~ HAYNES, EDNA ~~46 INT.~~	1010	313	DUP	423.20
~~[illegible]~~		ROGERS, JAMES ~~46 INT.~~ THACKER, HUGH ~~46 INT.~~				
1/?/92	~~[illegible]~~ 23% INT. HAYNES, EDNA	SEE BACK OF CARD	1117	255	W	-0-
1/14/93	HAYNES, EDNA ~~4.49% INT.~~	SEE BACK OF CARD	1379	341	W	-0-
4/30/07	estate WEATHERBY, WILLIAM ALEX	FOWLER-WOODALL, LLC	9591	110 105	EX DEED LTD WD	551.30 2,756.50

City	G.M.D.	L.D.	L.L.	Dimensions	Acreage ~~166.33 AC.±~~ Return	Deed	Plat	Comp.	Used
		22	48 49 50	129.72 AC ~~X164.89 AC~~					~~166.33±~~

Subdivision	Block	Lot	Plat Bk.	Page
23 24			96	122

Brief Legal Description X ADJUSTED ACREAGE PER TAXPAYERS RETURN & PLAT IN OFFICE. 3/25/04

1992 DEED 1117/255

FROM: EDNA HAYNES

TO: FOR 4.5% INT MORE

ALEX WEATHERBY 16.67% + 4.5 = 21.17% INT.

JAMES ROGERS 16.67% + ~~4.5 = 21.17% INT.~~

HUGH THACKER 16.67% + ~~4.5 = 21.17% INT.~~

GAYNELL WEATHERBY ~~= 4.5% INT.~~

MARLENE THACKER ~~= 4.5% INT.~~

THELMA ROGERS ~~= 4.5% INT.~~

1/14/93 DEED 1379/341

FROM: EDNA HAYNES

TO: FOR 3.84% INT EACH.

~~ALEX & GAYNELL WEATHERBY = 3.84% INT.~~

~~HUGH & MARLENE THACKER = 3.83% INT.~~

~~JAMES & THELMA ROGERS = 3.84% INT~~

2/28/95 CORRECTIVE DEED
2048-336

FROM: EDNA HAYNES TO		INT TOTALS.
TO: ALEX WEATHERBY	3.83% INT	25% INT.
GAYNELL WEATHERBY	3.84% INT	8.34% INT.
HUGH THACKER	3.83% INT	25% INT.
MARLENE THACKER	3.84% INT.	8.34% INT.
JAMES ROGERS	3.83% INT.	25% INT.
THELMA ROGERS	3.84% INT.	8.34% INT.

Property Acquired From:					
~~Acct. No.~~ 151	Photo	Call No	22N06 Map	Block	151A Parcel

Date	Grantor (From)	Grantee (To)	D.B.	Pg.	Type	W.D.Cons
10/3/97	Thacker, Hugh, & Marlene Weatherby, Alex & Gaynell Rogers, James & Thelma	Cherokee County Water & Sewerage Authority	2857	172	WD	-0-

City	G.M.D.	L.D.	L.L.	Dimensions	Acreage				
		22	48	50 X 50	Return	Deed	Plat	Comp.	Used

Subdivision	Block	Lot	Plat Bk.	Page

Brief Legal Description

Property Acquired From: 151	Photo	Call No	22N06 Map	Block	151B Parcel
Acct. No.					

Date	Grantor (From)	Grantee (To)	D.B.	Pg.	Type	W.D.Cons
4/30/07	ESTATE WEATHERBY, WILLIAM ALEX	DEAN WOODALL INVESTMENTS, LLC	9585	380 373	LTD WSD EX DEED	745.00 149.00

City	G.M.D.	L.D.	L.L.	Dimensions	Acreage Return	Deed	Plat	Comp.	Used
		22	23, 24. 49, 50			34.98 .08		TOTAL	35.06

Subdivision	Block	Lot	Plat Bk.	Page

Brief Legal Description

Property Acquired From:					
Acct. No.	Photo	Call No	Map	Block	Parcel
			22N06		152

Date	Grantor (From)	Grantee (To)	D.B.	Pg.	Type	W.D.Cons
6/18/03	EDMONDSON, BILLY JOE	BILLY JOE & EDMONDSON, SHEREE	6293	1216	WD	-0-

City	G.M.D.	L.D.	L.L.	Dimensions	Acreage 5.84 AC				
					Return	Deed	Plat	Comp.	Used
		22	49 50						

Subdivision	Block	Lot	Plat Bk.	Page

Brief Legal Description

	MAP	BLOCK	PAR	SUB
Name On Return:	OLD: 2210		003	E
Name On Deed:	NEW: 2206		152 photo	Call No.

22-10		3E
Map	Block	Parcel

Property Address:	Property Acquired From:

Acquired By:	Deed ___ Will ___	Approximate Date Acquired:	Recorded Yes ___ No ___	D.B. ___ Pg. ___	Size: (Dim. or Ac.)

Bounded By:	N.	S.	E.	W.

Date	Grantor (From)	Grantee (To)	D.B.	Pg.	Type	W.D. Cons.
1977	Sutallee Ltd.	Edmondson, Billy Joe	219	620	W	8.40
8/31/95	Edmondson, Billy Joe	Edmondson, Billy Joe & Deborah	2179	169	QC	-0-
4/16/99	Edmondson, Deborah	Edmondson, Billy Joe	3610	349	Q/C	-0-

City	G.M.D.	L.D.	L.L.	Dimensions	Acreage: Return	Deed	Plat	Comp.	Used
		22	49 50			5.84 AC.			

Subdivision	Block	Lot	Plat Book	Page

Brief Legal Description:

Property Acquired From:	MAP BLOCK	PAR SUB		22-10		6B
Acct. No.	OLD: 2210	006	B	Map	Block	Parcel
	NEW: 2206	Photo 153	Call No			

Date	Grantor (From)	Grantee (To)	D.B.	Pg.	Type	W.D.Cons
1/20/93	BRAMBLETT, DOREEN D.	SHRUM, BRUCE W. & SANDRA A.	1386	186	W	112.00

City	G.M.D.	L.D.	L.L.	Dimensions	Acreage Return	Deed	Plat	Comp.	Used
		22	49 50					7.82	7.82

Subdivision	Block	Lot	Plat Bk.	Page

Brief Legal Description

HP

Name On Return:					
Name On Deed:					
Property Address:		Property Acquired From:			
Acquired By: Deed ___ Will ___	Approximate Date Acquired:	Recorded Yes ___ No ___	D.B. ___ Pg. ___	Size: (Dim. or Ac.)	
Bounded By:	N.	S.	E.	W.	

Photo	Call No.	Map	Block	Parcel
		22-10		6B

Date	Grantor (From)	Grantee (To)	D.B.	Pg.	Type	W.D. Cons.
1-77	Haynes, J.P. + Vandiviere, H.G.	Sutallee LTD.	211	426	W	5.00
2/80	Sutallee Ltd.	Bramblett, Doreen D. Wayward E.	281	218	W	12.40
1/89	Bramblett, Wayward E.	Bramblett, Doreen D	767	434	W	-0-

City	G.M.D.	L.D.	L.L.	Dimensions	Acreage ~~8 AC.~~ Return	Deed	Plat	Comp.	Used
		22	49			~~15.79 AC~~		7.82	~~[illegible]~~ H.P.

Subdivision	Block	Lot	Plat Book	Page
7.52				

Brief Legal Description:

Name On Return:	MAP — BLOCK — PAR — SUB OLD: 2210	006 C	22-10		6 C
Name On Deed:	NEW: 2206	154 Photo / Call No.	Map	Block	Parcel

Property Address:	Property Acquired From:

Acquired By: Deed ___ Will ___	Approximate Date Acquired:	Recorded Yes ___ No ___	D.B. ___ Pg. ___	Size: (Dim. or Ac.)

Bounded By:	N.	S.	E.	W.

Date	Grantor (From)	Grantee (To)	D.B.	Pg.	Type	W.D. Cons.
6/7/77	Sutallee, Ltd.	Byess, Mark Daniel & Lois Irene	219	351	WD	$8.70
12/82	Byess, Lois Irene	Byess, Mark Daniel Sr.	333	629	QC	21.00
5/25/04	Byess, Mark Daniel Sr.	Afifi, Sandra F.	7149	1	WD	185.00

City	G.M.D.	L.D.	L.L.	Dimensions	Acreage: Return	Deed	Plat	Comp.	Used
		22	49 & 50				6.27		6.27

Subdivision	Block	Lot	Plat Book	Page
			13	50

Brief Legal Description:

	MAP	BLOCK	PAR	SUB			
Property Acquired From: 22-10-13	OLD: 2210		013	A	22-10		13A
Acct. No.	NEW: 2206		1155	Call No	Map	Block	Parcel

Date	Grantor (From)	Grantee (To)	D.B.	Pg.	Type	W.D.Cons
4/90	DAVIS, JENSON C. ELIZABETH K.	DAVIS, THOMAS E. DOROTHY VIANNE	1293 867	195 282	W	-0-
4/17/03	DAVIS, THOMAS E. DOROTHY DIANE ESTATE	DAVIS, THOMAS E. JANICE FAYE &	6057	476	W/D	-0-
3/21/05	DAVIS, THOMAS E. & JANICE FAYE	SMITH, JOSEPH N.	7806	455	WD	155.00
3/22/05	SMITH, JOSEPH N.	WILLOUGHBY, JAMES T. & SEWELL, JOSEPH I. JR	7806	458	LTD WD	156.60

City	G.M.D.	L.D.	L.L.	Dimensions	Acreage				
					Return	Deed	Plat	Comp.	Used
		22	24			.972			.97

Subdivision	Block	Lot	Plat Bk.	Page
			27	93

Brief Legal Description * DEED 1293/195 SAYES ITS A CORRECTIVE DEED BUT IS NO GOOD ?

	MAP BLOCK	PAR SUB				
Property Acquired From:	OLD: 2205	066		22-5		66
Acct. No.	NEW: 2206	157 Photo	Call No	Map	Block	Parcel

Date	Grantor (From)	Grantee (To)	D.B.	Pg.	Type	W.D.Cons
	Tommy Frady Const.					
		Henson, Robert G. Terry I				

Delete & Combine with 83 per Owner & Tax Assessors Office Request. 9/23/98

City	G.M.D.	L.D.	L.L.	Dimensions	Acreage Return	Deed	Plat	Comp.	Used
	9	22	4				2		

Subdivision	Block	Lot	Plat Bk.	Page
Peachtree Estates Unit 2		19	41	5

Brief Legal Description

	MAP	BLOCK	PAR	SUB
Property Acquired From:	OLD: 2205		067	
Acct. No.	NEW: 2206		158 to	Call No

Map	Block	Parcel
22-5		67

Date	Grantor (From)	Grantee (To)	D.B.	Pg.	Type	W.D.Cons
	Tommy Frady Const.					

Delete & Combine with 159 per Owner & Tax Assessors Request. 2/10/03

City	G.M.D.	L.D.	L.L.	Dimensions	Acreage Return	Deed	Plat	Comp.	Used
		22	11				223		

Subdivision	Block	Lot	Plat Bk.	Page
Peachtree Estates Unit II		20	41	5

Brief Legal Description

	MAP	BLOCK	PAR	SUB
Property Acquired From:	OLD: 2205		068	
Acct. No.	NEW: 2206		159b	Call No

Map	Block	Parcel
22-5		68

Date	Grantor (From)	Grantee (To)	D.B.	Pg.	Type	W.D.Cons
10/1/91	Frady & Rickman Tommy FRADY CONST.	Frady Construction, Inc.	1065	194	W	22.00
6/26/92	Frady Const., Inc.	Donna L. Fitz, Mark J +	1236	89	W/D	91.00

City	G.M.D.	L.D.	L.L.	Dimensions	Acreage Return	Deed	Plat	Comp.	Used
		22	11	~~3.99 AC~~			~~176~~		

Subdivision	Block	Lot	Plat Bk.	Page
PEACHTREE ESTATES UNIT 2	20	1 & 21	41	5

Brief Legal Description ~~PARCEL 158 COMBINED PER OWNER & TAX ASSESSOR'S REQUEST. 2/10/03~~

	MAP	BLOCK	PAR	SUB
Property Acquired From:	OLD: 2205		067	
Acct. No.	NEW: 2206		158 to	Call No

Map	Block	Parcel
22-5		67

Date	Grantor (From)	Grantee (To)	D.B.	Pg.	Type	W.D.Cons
	Tommy Frady Const.					

Delete & Combine with 159 per Owner & Tax Assessors Request. 2/10/03

City	G.M.D.	L.D.	L.L.	Dimensions	Acreage Return	Deed	Plat	Comp.	Used
		22	11				223		

Subdivision	Block	Lot	Plat Bk.	Page
Peachtree Estates Unit II		20	41	5

Brief Legal Description

	MAP	BLOCK	PAR	SUB
Property Acquired From:	OLD: 2205		069	
Acct. No.	NEW: 2206		1600	Call No

Map	Block	Parcel
22-5		69

Date	Grantor (From)	Grantee (To)	D.B.	Pg.	Type	W.D.Cons
10/1/91	Tommy Frady Const.	Frady Construction, Inc.	1065	200	W	22.00
1/17/92	Frady Const.	Samples, Harold G. & Rise W.	1120	341	WD	-0-50
			1120	342	W	90 —

City	G.M.D.	L.D.	L.L.	Dimensions	Acreage Return	Deed	Plat	Comp.	Used
		22	11				2.37		

Subdivision	Block	Lot	Plat Bk.	Page
Peachtree Estates Unit 2		22	41	5

Brief Legal Description

	MAP	BLOCK	PAR	SUB
Property Acquired From:	OLD: 2205		070	
Acct. No.	NEW: 2206		161 Dto	Call No

Map	Block	Parcel
22-5		70

Date	Grantor (From)	Grantee (To)	D.B.	Pg.	Type	W.D.Cons
	Tommy Frady Const.					
11-15-91	Frady & Rickman Const. Co.	Fowler, Michael	1086	51	WD	22.50
3/31/92	FOWLER, MICHAEL	CRAWFORD, JAMES DAVID	1170	219	WD	87.90
3/31/92	Crawford, James David	+ Elizabeth Aleene Crawford Crawford, James David	1197	197	WD	—

City	G.M.D.	L.D.	L.L.	Dimensions	Acreage Return	Deed	Plat	Comp.	Used
		22	11				128		

Subdivision	Block	Lot	Plat Bk.	Page
Peachtree Estates Unit II		23	41	5

Brief Legal Description

	MAP	BLOCK	PAR	SUB
Property Acquired From:	OLD: 2205		071	
Acct. No.	NEW: 2206		162 to	Call No

Map	Block	Parcel
22-5		71

Date	Grantor (From)	Grantee (To)	D.B.	Pg.	Type	W.D.Cons
	TOMMY FRADY CONST.					

City	G.M.D.	L.D.	L.L.	Dimensions	Acreage				
					Return	Deed	Plat	Comp.	Used
		22	11				1.28		

Subdivision	Block	Lot	Plat Bk.	Page
PEACHTREE ESTATES UNIT II		24	41	5

Brief Legal Description

	MAP	BLOCK	PAR	SUB
Property Acquired From:	OLD: 2205		072	
Acct. No.	NEW: 2206		1630	Call No

Map	Block	Parcel
22-5		72

Date	Grantor (From)	Grantee (To)	D.B.	Pg.	Type	W.D.Cons
8-20-91	Tommy Frady Const.	Jane M. Tomaszewski, Richard	1047	146	WD	25.00

City	G.M.D.	L.D.	L.L.	Dimensions	Acreage Return	Deed	Plat	Comp.	Used
		22	11				2.44		

Subdivision	Block	Lot	Plat Bk.	Page
PEACHTREE ESTATES UNIT II		25	41	5

Brief Legal Description

	MAP	BLOCK	PAR	SUB
Property Acquired From:	OLD: 2205		073	
Acct. No.	NEW: 2206		F64 to	Call No

22-5		73
Map	Block	Parcel

Date	Grantor (From)	Grantee (To)	D.B.	Pg.	Type	W.D.Cons
2-20-92	Tommy Frady Const, Inc	Oakwood Properties, Inc	1135	314	WD	50 00
9-24-92	Oakwood Properties	Haupt, Deborah A.	1302	308	WD	89 90

City	G.M.D.	L.D.	L.L.	Dimensions	Acreage Return	Deed	Plat	Comp.	Used
		22	11				1.76		

Subdivision	Block	Lot	Plat Bk.	Page
PEACHTREE ESTATES UNIT II		26	41	5

Brief Legal Description

Property Acquired From:	MAP BLOCK OLD: 2205	PAR SUB 074	
Acct. No.	NEW: 2206	165	Call No

22-5		74
Map	Block	Parcel

Date	Grantor (From)	Grantee (To)	D.B.	Pg.	Type	W.D.Cons
2/20/92	Tommy Frady Const.	OAKWOOD PROPERTIES, INC	1135	314	WD	50.00

City	G.M.D.	L.D.	L.L.	Dimensions	Acreage Return	Deed	Plat	Comp.	Used
		22	11				1.71		

Subdivision	Block	Lot	Plat Bk.	Page
PEACHTREE ESTATES UNIT II		27	41	5

Brief Legal Description

Property Acquired From:	OLD: 2205	075	
Acct. No.	NEW: 2206	Photo 166	Call No

22-5		75
Map	Block	Parcel

Date	Grantor (From)	Grantee (To)	D.B.	Pg.	Type	W.D.Cons
8-19-92	Tommy Frady Const.	Frady Construction, Inc	1158	188	WD	25.00
4-23-98	Frady Construction, Inc.	Fowler, Roy Michael	1187	324	WD	22.50
11/4/01	Adams, Gregory A	Adams, Robert B.	4982	345	WD	155.00

City	G.M.D.	L.D.	L.L.	Dimensions	Acreage Return	Deed	Plat	Comp.	Used
		22	11				2.52		

Subdivision	Block	Lot	Plat Bk.	Page
Peachtree Estates Unit II		28	41	5

Brief Legal Description