

Name On Deed: **AUBREY CO BOBOY 1 CARTERSVILLE**
 Return: **CARTERSVILLE**
 Name On Deed: **NEW: 2203**
 Property Address: **FOR ELOH RET**

- MAP - BLOCK - PAR - SUB -
 OLD: 2203 002
 NEW: 2203 001

22-3		2
Map	Block	Parcel

Property Address: **FOR ELOH RET**
 Acquired From: **PROPERTY**
 Acquired By: **WILL** **DEED**
 Approximate Date Acquired: **22-9-92**
 Recorded Yes No
 D.B. Pg.
 Size: (Dim. or Ac.)
 Bounded By: N. **WITH 22-9-92** E. W.

Date	Grantor (From)	Grantee (To)	D.B.	Pg.	Type	W.D. Cons.
12-31-40	WHITE MANGANESE CORP	NEEL, J.M.	8	165	W/D	-
12-27-67	TRUSTEES OF J.M. NEEL, DEC.	AUBREY CORP	105	485	TD	-

City	G.M.D.	L.D.	L.L.	Dimensions	Acreage				
					Return	Deed	Plat	Comp.	Used
		22	↓	PT	1700	480		480	480
Subdivision					Block	Lot	Plat Book	Page	

Brief Legal Description: **480 AC LL'S 171, 190 & 191 22ND LD**

160 AC CL # 171

& OTHER PROP.

11 190

11 191

Property Acquired From:
Acct. No.

Photo	Call No
-------	---------


22NO3		2
Map	Block	Parcel

Date	Grantor (From)	Grantee (To)	D.B.	Pg.	Type	W.D. Cons
		LEE, RAYMOND H. & CHARLES R.	660	837, 84		
6/2006	<i>his interest estate</i> LEE, RAYMOND H.	LEE, CAROLYN LOUISE			<i>WILLS (FORSYTH County)</i>	<i>Probated?</i>

City	G.M.D.	L.D.	L.L.	Dimensions	Acreage				
		22	170		Return	Deed	Plat	Comp.	Used

Subdivision	Block	Lot	Plat Bk.	Page

Brief Legal Description



MAP BLOCK PAR SUB
 Name On Lee, Char. OLD: 2203 001
 Return: 1047 High
 Name On NEW: 2203 002
 Deed: [] [] []

22-3	170	1
Map	Block	Parcel


Property Address: _____ Property Acquired From: _____
 Acquired By: Deed Will _____ Approximate Date Acquired: _____ Recorded Yes No _____ D.B. Pg. _____ Size: (Dim. or Ac.) _____
 Bounded By: N. _____ S. _____ E. _____ W. _____


Date	Grantor (From)	Grantee (To)	D.B.	Pg.	Type	W.D. Cons.
2/123	CLARK, J. C.	LEE, CHAS. C. & CORINTHA	PP	518	ND	1 SP 60000
8-87	LEE, CORINTHA	LEE, RAYMOND H. & CHARLES R	660	83		-0-
12-87	LEE, CHARLES C.	" "	660	84		-0-

City	G.M.D.	L.D.	L.L.	Dimensions	Acreage				
out		22	170		Return	Deed	Plat	Comp.	Used
					160	160		160	160

Subdivision	Block	Lot	Plat Book	Page

Brief Legal Description: 160 AC LL 170 22ND LD





CLINTON RICHARD LEE and RAYMOND HENRY LEE, JR., in fee simple, share and share alike, per stirpes and not per capita.

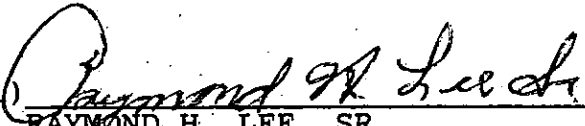
-IV-

I nominate, constitute and appoint my wife, CAROLYN LOUISE LEE, as Executrix of this my last Will and Testament.


-V-

In connection with the care, management and disposition of my Estate, I hereby give and confer upon the Executrix of this Will, the power to do any and all things, including the power to execute such instruments as may be deemed necessary or proper, also including but not limited to the powers contained in Code Section 108-1204 of Georgia Acts 1973, Pages 846-847, and the Official Code of Ga. Ann. 53-15-3 (Michie 1982), which by reference are included herein and made a part hereof, all without giving bond or accounting to any Court.

IN WITNESS WHEREOF, I, RAYMOND H. LEE, SR., have hereunto set my hand and seal, this 13 day of December, 1986.

(SEAL) 
RAYMOND H. LEE, SR.

The foregoing instrument was signed, sealed, declared and published by RAYMOND H. LEE, SR., as and for his Last Will and Testament, in the presence of us and each of us, and we at the



same time at his request, in his presence and in the presence of each other have hereunto subscribed our names as attesting witnesses the day and year first above set forth.

WITNESSES:

ADDRESSES:

L. Mark Lee

First Atlanta Bank


mc 175

Gloria McGee

First Atlanta Bank

mc 175

BIPS & BIPS, P.C.
Suite 850
90 Fairlie Street, N.W.
Atlanta, Georgia 30303
(404)524-5450, 524-1070



DUPLICATE

MAP BLOCK PARCEL SUBRAL

INT. ONLY

Property	OLD: 22-3		1	001
Acquired From:				
Acct. No.	NEW: 2203		002	001 No

22-3		171
Map	Block	Parcel

Date	Grantor (From)	Grantee (To)	D.B.	Pg.	Type	W.D. Cons
		AUBREY CORP.				

info taken from Digest (1-21-91)

City	G.M.D.	L.D.	L.L.	Dimensions	Acreage				
		22	192		Return	Deed	Plat	Comp.	Used
									160±

Subdivision	Block	Lot	Plat Bk.	Page

MINERAL INT. ONLY

Brief Legal Description

All info on this card taken from 1990 to Digest (1-21-91)

Name On Return:

Photo	Call No.

22-3		101
Map	Block	Parcel

Name On Deed:

Property Address:

Property Acquired From:

Acquired By:	Deed ___ Will ___	Approximate Date Acquired:	Recorded Yes ___ No ___	D.B. ___ Pg. ___	Size: (Dim. or Ac.)
--------------	-------------------	----------------------------	-------------------------	------------------	---------------------

Bounded By:	N.	S.	E.	W.
-------------	----	----	----	----

Date	Grantor (From)	Grantee (To)	D.B.	Pg.	Type	W.D. Cons.
		AUBREY CORP.				

City	G.M.D.	L.D.	L.L.	Dimensions	Acreage				
		22	192		Return	Deed	Plat	Comp.	Used

Subdivision	Block	Lot	Plat Book	Page

Brief Legal Description: *M.I.N. ONLY L.I.C.*

My mail interest changed
on this parcel because
L.S. 192 is under Hammond head
Corp. Put on this card to
comply.