

Name On Return: Going, Ernest Acworth, Ga	MAP OLD: 2114	BLOCK:	PAR: 042	SUB:	FD-1 21-14	42	
Name On Deed:	NEW: 2112		001				Map

Property Address: E/5 ALK WORTH CANTON RD	Property Acquired From:			
Acquired By: Will	Approximate Date Acquired:	Recorded Yes <input type="checkbox"/> No <input type="checkbox"/>	D.B. <input type="checkbox"/> Pg. <input type="checkbox"/>	Size: (Dim. or Ac.)
Bounded By: N.	S.	E.	W.	

Date	Grantor (From)	Grantee (To)	D.B.	Pg.	Type	W.D. Cons.
9/4/56	TULLOCH, Dewey S.	ERNEST + MRS LOUISE GOING	38	127	WD	4.30 JRS
1/17/03	^{ESTATES} GOING, ERNEST & LOUISE	SUSAN CUMMINS, KEVIN J. ^E	5882	18	W/D	127.80

City out	G.M.D.	L.D.	L.L.	Dimensions	Acreage				
					Return	Deed	Plat	Comp.	Used
	817	21	1251	X 6.39 AC	5			735	7
Subdivision					Block	Lot	Plat Book	Page	

Brief Legal Description: *** ADJUSTED ACREAGE PER 2003 DEED 5882-18. 8/29/03**

LD 21 LL 1251, 1252, 1253

EACH HALF LOT 20 AC ±, WITH
BOUNDARY LINES DIVIDING N. + S. HALVES
POB @ PT W. SIDE LL 1251 HALF-WAY
BETWEEN N/W CORNER + S/W CORNER.
SOLID LOT ON OLD LINE @ END DATE TIES
↓ RUNS STRAIGHT LINE BT. THEREBY
ENTER 3 LOTS TO PT ON E. SIDE LL 1253
① HISTORY TIES. THERE'S 2 AC ± UNIT
CONVEYED IN LL 1251 AS FOLLOWS, POB
N. SIDE WOODLARK, AROUND RD @ STAKE-
ON W. BAKE SHED RD, RUNS SHED RD
S/W WAY TO PT S. OF CORNER LINE OF
LL 1251 TO ANOTHER STAKE ON W.
BANK OF SHED RD, RUNS N/W WAY
STRAIGHT LINE TO STAKE, THENCE STRAIGHT
LINE SOUTH N/W WAY TO ROAD ONE TIES ON
N. + S. LINE W. SIDE LL 1251, RUNS
STRAIGHT LINE E/WAY TO POB. ALSO NOT
CONVEYED 8 AC ± LL 1251 POB N. + S. LINE
ON W. SIDE SHED LOT, WHERE SHED RD
TO GOING HOME INTERSECTS WITH DRAG. LINE,
N. BANK OF OLD. LINE ON W. SIDE LL
GREENWAY PROP. E/WAY AROUND STRAIGHT LINES,
LINE BETWEEN GREENWAY + SHED RD,

MAP - BLOCK PAR SUB


Name On Return:	OLD: 2114	043	C	21-14		43C
Name On Deed:	NEW: 2112	002	Call No.	Map	Block	Parcel

Property Address:			Property Acquired From:			
Acquired By:	Deed <input type="checkbox"/> Will <input type="checkbox"/>	Approximate Date Acquired:	Recorded Yes <input type="checkbox"/> No <input type="checkbox"/>	D.B. <input type="checkbox"/> Pg. <input type="checkbox"/>	Size: (Dim. or Ac.)	
Bounded By:	N.	S.	E.	W.		

Date	Grantor (From)	Grantee (To)	D.B.	Pg.	Type	W.D. Cons.
3-25-77	Wallace, Wm. C.	BURKE, Fred C. + Anne C.	220	234	W	25 ⁰⁰
7/80	BURKE, ANNE C.	BURKE, FRED C.	2027 291	255 843	OC OC	- 0 -

City	G.M.D.	L.D.	L.L.	Dimensions	Acreage 6.14 AC.				
		21	1251 1252		Return	Deed	Plat	Comp.	Used
Subdivision					Block	Lot	Plat Book	Page	

Brief Legal Description:



Property Acquired From: 2
Acct. No.

Photo	Call No

21N12		2A
Map	Block	Parcel

Date	Grantor (From)	Grantee (To)	D.B.	Pg.	Type	W.D. Cons
4/27/00	BURKE, FRED C.	BURKE, RALPH C.	4114	146	Wtd	-0-

City	G.M.D.	L.D.	L.L.	Dimensions	Acreage				
					Return	Deed	Plat	Comp.	Used
		21	1251			1.62			1.62
Subdivision					Block	Lot	Plat Bk.	Page	

Brief Legal Description



Name On Return:	MAP	BLOCK	PAR	SUB	21-14	44A	
	OLD: 2114		044	A			
Name On Deed:	NEW: 2112		003to	Cell No	Map	Block	Parcel


Property Address:			Property Acquired From:			
Acquired By:	Deed Will	Approximate Date Acquired:	Recorded Yes No	D.B. Pg.	Size: (Dim. or Ac.)	
Bounded By:	N.	S.	E.	W.		

Date	Grantor (From)	Grantee (To)	D.B.	Pg.	Type	W.D. Cons.
7/79	COCHRAN, D. D.	NEW LIBERTY BAPTIST CHURCH	276	146	211	4 50
12/10/06	McFARLAND, CLYDE	" " "	9570	255	6SD	FOR 36 Ac - 0 -

City	G.M.D.	L.D.	L.L.	Dimensions	Acreage				
		21	1251 1252		Return	Deed	Plat	Comp.	Used
							2		

Subdivision	Block	Lot	Plat Book	Page

Brief Legal Description: *In office*





MAP BLOCK PAR SUB
 OLD: 2114 044
 NEW: 2112 004 16 Col. 38

FD-1
 21-14 44
 Map Block Parcel

Name On Deed: Cochran, D. I.
 Return: Acworth, Ga

Property Address: *E/S ACKWORTH - CANTON*

Property Acquired From:

Acquired By: Deed Will Approximate Date Acquired: Recorded Yes No D.B. Pg. Size: (Dim. or Ac.)

Bounded By: N. S. E. W.

Date	Grantor (From)	Grantee (To)	D.B.	Pg.	Type	W.D. Cons.
11/1/58	Tucker, Mrs Ruby	Cochran, D. D.	43	344	WD	

6/91	OLVEY, LINDA LOUISE & PHILLIPS, MARGARET LOUISE	COCHRAN, LEILA S.	1003	129	W	-0-
------	---	-------------------	------	-----	---	-----

City	G.M.D.	L.D.	L.L.	Dimensions	Acreage 5.25 ±				
out	817	21	1251 1252	3.2 AC ±	Return	Deed	Plat	Comp.	Used
					6	NONE	—	6.25	6

Subdivision	Block	Lot	Plat Book	Page

Brief Legal Description: *6 AC ± LL 1251, 1252 - LD 21*

43-344

LL 1251, 1E52 2 1 $\frac{5T}{10}$

B.P. Where Cherokee Rd (Woodstock)

Cross center line of WC 1251,

NE 1/4 along E/S of rd to po, at

where rd intersects Woodstock Rd.


SE 1/4 along SW 1/4 of rd


where intersects center line of LL

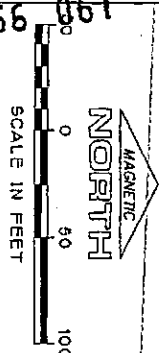
1252 W 1/4 along center

line of LL 1252 at 1251 to

Woodstock rd B.P.







LEGEND
 IFS Iron Pin Found
 IFS Iron Pin Set
 O/P Open Top Pole
 P/P Power Pole
 L/P Light Pole
 O/P Overhead Power Line

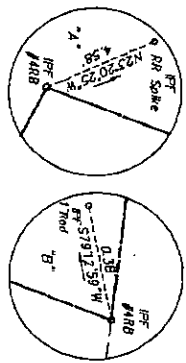
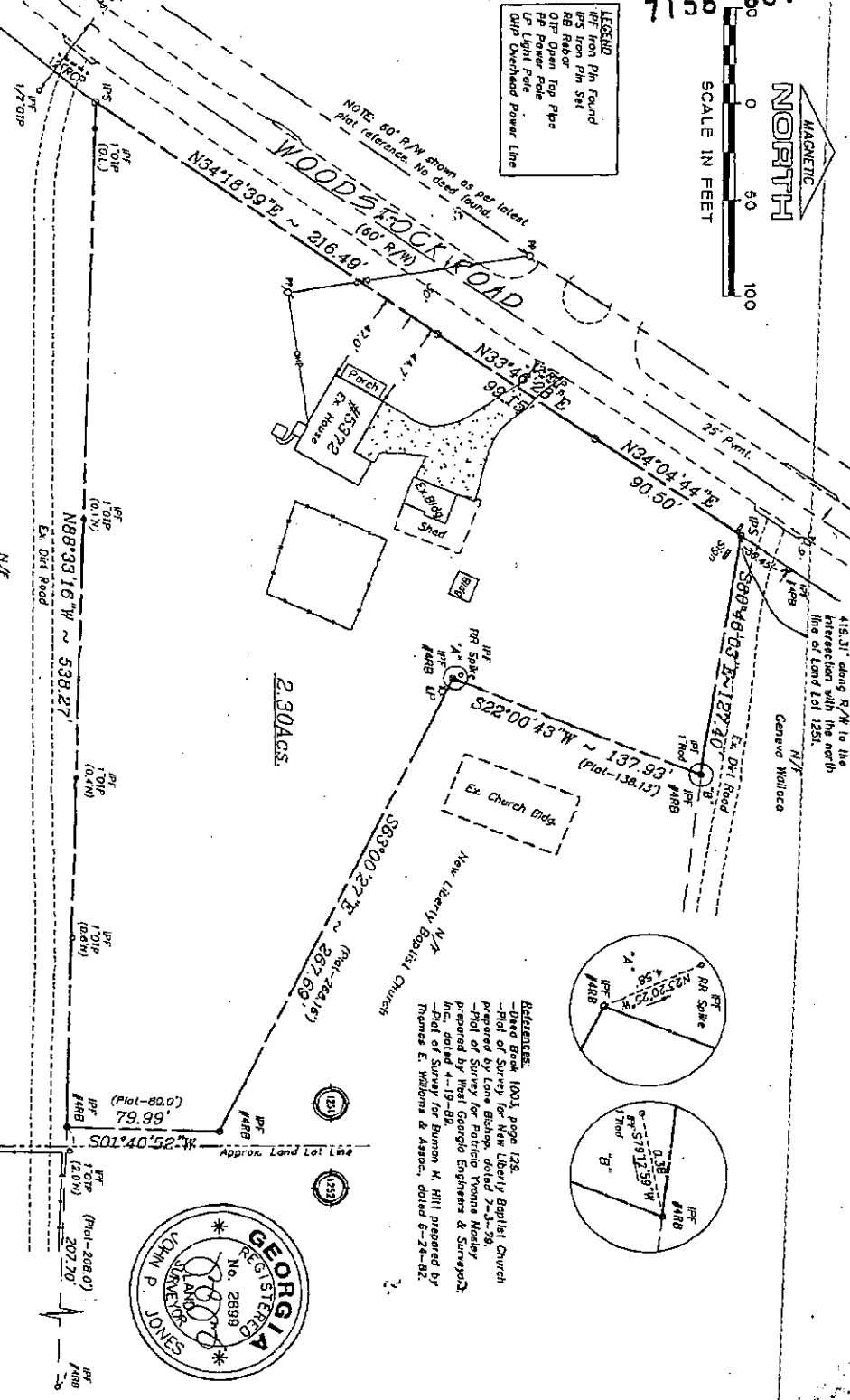
FIELD CLOSURE: 1' AT 157'
ANG. ERROR: 03" ANG. PT.
ADJUSTED BY: LEAST SQUARES
EQUIPMENT USED: TOPCON GTS-303
W/ MCV DATA COLLECTOR
PLAT CLOSURE: 1' / 402,800'

This survey done without benefit of a current Title Commitment. All matters of title excepted.
 Patricia Yonne Massey
 N/E


IN MY OPINION, THIS PLAT IS A CORRECT REPRESENTATION OF THE LAND PLATTED AND HAS BEEN PREPARED IN ACCORDANCE WITH THE REQUIREMENTS OF THE LAW.

PROJ: 161011011546 - 2 pgs.

DATE: 2-10-04
 CDR BY: [Signature]
 PWS NO: 1023
 SHEET NO.



References:
 - Deed Book 1001, page 128.
 - Plat of Survey for New Liberty Baptist Church prepared by Lane Bishop, dated 7-3-78.
 - Plat of Survey for Patricia Yonne Massey prepared by Fred George Engineers & Surveyors.
 - Plat of Survey for Sumner H. Hill prepared by Thomas E. Williams & Assoc., dated 6-24-82.



Survey For
Leila S. Cochran

Located in Land Lot 1251
 21st District, 2nd Section
 Cherokee, Georgia

LAND DEVELOPMENT TECHNOLOGIES, INC.
 SURVEYING CONSULTANTS:
 3565 S COBB DRIVE, SMYRNA, GEORGIA 30080
 TEL: 770-319-0058 FAX: 770-319-0701 E-MAIL: J16758AOL.COM

Property Acquired From:
Acct. No.

Photo	Call No
-------	---------

21N12		5
Map	Block	Parcel

Date	Grantor (From)	Grantee (To)	D.B.	Pg.	Type	W.D.Cons
		WOODSTOCK ROAD PARTNERS, LLC				
8/20/04	ABERNATHY, CHARLES A.	ll ll ll	7316	481	QC	-0-
8/20/04	ABERNATHY, JAMES R.	ll ll ll	7316	484	QC	-0-
4/15/05	WOODSTOCK ROAD PARTNERS, LLC.	CTL OF CHEROKEE, LLC	7866	158	LTD WD	465. ⁹⁰

City	G.M.D.	L.D.	L.L.	Dimensions	Acreage 5.45 AC				
		21	1251		Return	Deed	Plat	Comp.	Used

Subdivision	Block	Lot	Plat Bk.	Page
			36	4

Brief Legal Description



Name On Return: Abernathy, Acworth, Ga	MAP BLOCK PAR SUB OLD: 2114 032	FD-1	
Name On Deed:	NEW: 2112 005	21-14	32
		Map	Block Parcel

Property Address: 1/5 ACKWORTH-CANTON RD.	Property Acquired From:			
Acquired By: Deed <input type="checkbox"/> Will <input type="checkbox"/>	Approximate Date Acquired:	Recorded Yes <input type="checkbox"/> No <input type="checkbox"/>	D.B. <input type="checkbox"/> Pg. <input type="checkbox"/>	Size: (Dim. or Ac.)
Bounded By: N.	S.	E.	W.	

Date	Grantor (From)	Grantee (To)	D.B.	Pg.	Type	W.D.	Cons.			
9/22/53	TUCKER, DOWDY S. ESTATE	ABERNATHY, J. M.	34	410	WD	1.10	IES			
8/30/04	ABERNATHY, IRENE S.	WOODSTOCK ROAD PARTNERS, LLC	7316	475 471	EX'S DEED	277.	90			
8/30/04	ABERNATHY, TERRY C.	" " "	7316	478	OC	-0-				
	City	G.M.D.	L.D.	L.L.	Dimensions	5.45 AC Acreage 1.8 AC				
	out.	817	21	1251		Return	Deed	Plat	Comp.	Used
						8	8	-	6	6
	Subdivision					Block	Lot	Plat Book	Page	
								36	4	
Brief Legal Description: 6 AC ± LL 1251 LD 21										

LD 21 LL 1257

DOB - N. + S. LINE N. SIDES

LL 1257 WHERE ~~Washed~~, ~~around~~
RD LEADS TO BULL HORNS HOME &
INTERSECTS SAID LL LINE, N. ACROSS
REG. LINE ON WEST SIDE SAID LOT
A PROP. R.C. ACROSSWAY, EVERY ACROSS
STRAIGHT ROAD. LINE BETWEEN THIS
PROP & R.C. ACROSSWAY TO PT BY BANK
OF SAID RD, S/EVERY ACROSS N. SIDE
SAID RD. TO INTERSECTION SAID RD
WITH RD. LEADING TO GOING HOME, EVERY
ACROSS RD TO REG. N. + S. LINE ON
W. SIDE LL 1257. TO DOB. & ACROSS

018

G.L.

Property Acquired From: 5
Acct. No.

Photo	Call No
-------	---------


21N12		5A
Map	Block	Parcel

SEE 9415-1161 COURT ORDER 02-CV-0232

Date	Grantor (From)	Grantee (To)	D.B.	Pg.	Type	W.D. Cons
7/31/02	ESTATES INEZ T. TUCKER, DEWEY S.	MADDOX, JANE TUCKER, EDWARD E.	5455	190	QC	-0-

City	G.M.D.	L.D.	L.L.	Dimensions	Acreage				
					Return	Deed	Plat	Comp.	Used
		21					205		2.05
Subdivision					Block	Lot	Plat Bk.	Page	

Brief Legal Description: THIS PARCEL SPLIT OUT AFTER RE READING 1955 DEED #34-410 WHICH WAS N/C IN ERROR, DEED LESS EXCEPTS 2PCT. FOUND & CORR 6/3/02



Name On **Greenway**
Return: **Acworth**

MAP BLOCK PAR SUB
OLD: 2114

031

NEW: 2112

006

21-14		31
Map	Block	Parcel

Name On
Deed:

Property Address: **W/S ACKWORTH CANTON RD**

Property Acquired From:

Acquired By:

Deed ___
Will ___

Approximate Date Acquired:

Recorded Yes ___ No ___

D.B. ___ Pg. ___

Size: (Dim. or Ac.)

Bounded By:

N.

S.

E.

W.

Date	Grantor (From)	Grantee (To)	D.B.	Pg.	Type	W.D.Cons.
10/23/57	TUCKER, J. W.	GREENWAY, R. C.	25	54	WD	
11/21/74	GREENWAY, Ruel C ESTATE	BROCK, CARL LEE	156	685	W	28 ⁵⁰

City	G.M.D.	L.D.	L.L.	Dimensions	Acreage				
out	817	15	1251	145± X 200 ±	Return	Deed	Plat	Comp.	Used
					1	2	-	-	DIM.
Subdivision					Block	Lot	Plat Book	Page	

Brief Legal Description: **H/L LL 1251 LD 21**

LD 21 LC 1251

POB - W. SIDE WOODSTOCK & PEPPER
RD. STREET W. ABOVE RD., CURVE

RD S/W way to PT S. OF CURVE
LINE LC 1251, TO SAND STREET,

CURVE N/W way STRAIGHT TO PT.

STRAIGHT LINE & SLIGHT N/W way

TO ROAD ONE TRAIL ON N + S LINE

ON W. SIDE LC 1251, STRAIGHT

LINE STRAY BACK TO SAND RD,

2 AC ±

Property Acquired From:
Acct. No.

Photo	Call No
-------	---------

21N12		7
Map	Block	Parcel

Date	Grantor (From)	Grantee (To)	D.B.	Pg.	Type	W.D. Cons
2/9/00	REED, FRED	WILSON, RICKY L. SR. GWEN D. E.	4029	217	W/D	97.80

City	G.M.D.	L.D.	L.L.	Dimensions	Acreage				
					Return	Deed	Plat	Comp.	Used
		21	1251						

Subdivision	Block	Lot	Plat Bk.	Page

Brief Legal Description



Name On Return:	MAP OLD: 2114	BLOCK	PAR - SUB 030	21-14		30
Name On Deed:	NEW: 2112		007	Map	Block	Parcel
Property Address:	Acquired From:					
Acquired By:	Deed Will	Approximate Date Acquired:	Recorded Yes No	D.B. Pg.	Size: (Dim. or Ac.)	
Bounded By:	N.	S.	E.	W.		

Date	Grantor (From)	Grantee (To)	D.B.	Pg.	Type	W.D. Cons.			
10/81	SMITH, RANDY	SMITH, TONJA	317	467	W	-0-			
4/82	REED, TONJA SMITH	REED, TONJA FRED	320	416	W	-0-			
9/82	REED, TONJA	REED, FRED	330	45	W	6 ⁰⁰ -			
City		G.M.D.	L.D.	L.L.	Dimensions		Acreage		
			21	1251			Return	Deed	
							Plat	Comp.	
							Used		
Subdivision						Block	Lot	Plat Book	Page
Brief Legal Description:									

FD-1

Name On Return: Greenway, Gerald C.
Acworth, Ga. R-1

2-88 27
Photo Call No.

21-14 30
Map Block Parcel

18

Name On Deed:

Property Address: *W/S Acworth - Canton Rd*

Property Acquired From:

Acquired By: Deed Will Approximate Date Acquired: Recorded Yes No D.B. Pg. Size: (Dim. or Ac.)

Bounded By: N. S. E. W.

Date	Grantor (From)	Grantee (To)	D.B.	Pg.	Type	W.D. Cons.
2/29/64	GREENWAY, R. C.	GREENWAY, GERALD C. JESSICA L.	219 72	758 517	CWD WD	
6-10-77	Greenway, Gerald C.	McPherson, Kenneth R. &	219	759	W	26 ⁵⁰
1/79	McPHERSON, KENNETH	SMITH, RANDY	255	886	W	3 ⁰⁰ + <i>Ac</i>

City	G.M.D.	L.D.	L.L.	Dimensions	Acreage				
					Return	Deed	Plat	Comp.	Used
out	817	21	1251	110x200	1	Lot	-	-	DIM
Subdivision					Block	Lot	Plat Book	Page	

Brief Legal Description: *H/L LL 1251 LD 21*

LD 21 UL 1251

POB - synchronous trace @ rock wall
@ Post: 200' N. From Avenue, Wood-
stroke RD, S. Avenue Wall 110', E.
200' to sand RD, N. Avenue W. side
sand RD 110', W. 200' to POB.

1 1/2 AC ±



MAP BLOCK PAR SUB

Name On Return:

OLD: 2114

029

21-14

29

Name On Deed:

NEW: 2112

008to

Call No.

Map

Block

Parcel

Property Address:

Property Acquired From:

Acquired By:

Deed Will

Approximate Date Acquired:

Recorded Yes No

D.B. Pg.

Size: (Dim. or Ac.)

Bounded By:


N.

S.

E.


W.

Date	Grantor (From)			Grantee (To)			D.B.	Pg.	Type	W.D. Cons.
4/81	CONRAD, H. CLIFTON JR. ABERNATHY, H. STEVE			SHAW, HENRY J.			302	398	W	162 ⁶⁰
10/90	SHAW, ANNE G.			" " "			917	173	QC	-0-
7/1/93	SHAW, HENRY J.			ARLINE B. COLBERT, JOSEPH JR.			1575	179	W/D	2 TR'S 367. ⁴⁰
City		G.M.D.	L.D.	L.L.	Dimensions		Acreage 8 ±			
			21	1251			Return	Deed	Plat	Comp. Used
Subdivision							Block	Lot	Plat Book	Page
									4	37
Brief Legal Description:										



Name On Return:				21-14		29
Name On Deed:		Photo	Call No.	Map	Block	Parcel
Property Address:			Property Acquired From:			
Acquired By:	Deed <input type="checkbox"/> Will <input type="checkbox"/>	Approximate Date Acquired:	Recorded Yes <input type="checkbox"/> No <input type="checkbox"/>	D.B. <input type="checkbox"/> Pg. <input type="checkbox"/>	Size: (Dim. or Ac.)	
Bounded By:	N.	S.	E.	W.		

Date	Grantor (From)	Grantee (To)			D.B.	Pg.	Type	W.D. Cons.
8/79	MOORE, MATTIE L.	BAKER, ELLIOTT R. ELKINS, LESLIE H. <i>et al</i>			267	800	QC	-
8/79	FLEEMAN, HOLLIS JUNIOR MOORE, MATTIE <i>et al</i>	BAKER, ELLIOTT R. CONRAD, H. CLIFTON <i>et al</i>			269	232	IND	43 ²⁹
12/79	BAKER, ELLIOTT R.	CONRAD, H. CLIFTON SR & ABERNATHY, H. STEVE			280	763	W	10 ⁵⁵ <i>for 3 tracks</i>
City		G.M.D.	L.D.	L.L.	Dimensions		Acreage	
			21	1251			Return	Deed
							Plat	Comp.
							Used	
Subdivision					Block	Lot	Plat Book	Page
Brief Legal Description:								



Name On Return:

Photo	Call No.

FD-1

21-14		29
Map	Block	Parcel

Name On Deed:

Property Address:

Property Acquired From:

Acquired By:	Deed Will	Approximate Date Acquired:	Recorded Yes No	D.B. Pg.	Size (Dim. or Ac.)
--------------	-----------	----------------------------	-----------------	----------	--------------------

Bounded By:	N.	S.	E.	W.
-------------	----	----	----	----

Date	Grantor (From)	Grantee (To)	D.B.	Pg.	Type	W.D. Cons.
9-20-74	Botton Mobile Home Park Inc.	MOORE, MATTIE L.	177	306	WD	52.60
76	Moore, Mattie L.	Collins, B.F.	197	410	W	31.00
76	Collins, B.F.	ELKINS, LESLIE H. & HENDRICKS, A.E.	199	541	W	38.00

City	G.M.D.	L.D.	L.L.	Dimensions	Acreage				
					Return	Deed	Plat	Comp.	Used

Subdivision	Block	Lot	Plat Book	Page
			4	37

Brief Legal Description:



Name On ~~Fleeman, Hollis J.~~
 Return: ~~Acworth, Ga~~
 Name On Deed: ~~(SEE NOTE RELEASE)~~

2-88 25
 Photo Call No.

21-14 29
 Map Block Parcel

17

Property w/ Address: 1/3 ACKNORTH-CANTON RD Property Acquired From:

Acquired By: Deed Will Approximate Date Acquired: Recorded Yes No D.B. Pg. Size: (Dim. or Ac.)

Bounded By: N. S. E. W.

Date	Grantor (From)	Grantee (To)	D.B.	Pg.	Type	W.D. Cons.
4/3/67	Greenway, JERARD	Greenway, R.C. FLEEMAN, HOLLIS JUNIOR	90	191	QCD	
4/25/67	Greenway, R.C.	FLEEMAN, HOLLIS JUNIOR	90	193	WD	18.70 50%
10-15-71	FLEEMAN, HOLLIS JUNIOR	BOLTON MOBILE HOME PARK INC	117	151	w/D	52.00 R/L

City	G.M.D.	L.D.	L.L.	Dimensions	Acreage				
					Return	Deed	Plat	Comp.	Used
out	917	21	1251		NONE	NONE	-	7.75	8Ac±

Subdivision	Block	Lot	Plat Book	Page
			4	31

Brief Legal Description: 8Ac± LL 1251 LD 21

LD 21 LL 1251

PLAT Book 4 PL 37

DEP. IN ESCROW

ADVANCE MORTGAGE

P.O. Box 660

DETROIT MICH 48231

MAP BLOCK PAR SUB

OLD: 2114 028

Property
Acquired From:
Acct. No.


NEW: 2112

009

21-14		28
Map	Block	Parcel

Date	Grantor (From)	Grantee (To)	D.B.	Pg.	Type	W.D. Cons
10/90	SHAW, ANNE G.	SHAW, HENRY J.	917	171	Qc	-0-
7/1/93	SHAW, HENRY J.	COLBERT, JOSEPH JR. ^{ARLINE B.}	1515	178	QC	-0-
7/1/93	SHAW, HENRY J.	" "	1515	179	W/D	2 TR'S 367.40
11/26/01	COLBERT, JOSEPH JR. ^{ARLINE B.}	PONSFORD, GORDON	4990	99	WD	400 ⁰⁰
2/22/09	PONSFORD, GORDON	PONSFORD, GORDON	9481	238	WD	-0-

City	G.M.D.	L.D.	L.L.	Dimensions	Acreage				
					Return	Deed	Plat	Comp.	Used
		21	1251	2.74 AC		3.2 AC	94 AC		
Subdivision					Block	Lot	Plat Bk.	Page	
						TRACT 1	92	37	
Brief Legal Description *ADJUSTED ACREAGE PER PLAT IN OFFICE 9/24/04									



FD-1

Name On Return: _____

Photo	Call No.
-------	----------

21-14		28
Map	Block	Parcel

Name On Deed: _____

Property Address: _____

Property Acquired From: _____


Acquired By:	Deed _____ Will _____	Approximate Date Acquired:	Recorded Yes _____ No _____	D.B. _____ Pg. _____	Size: (Dim. or Ac.)
--------------	-----------------------	----------------------------	-----------------------------	----------------------	---------------------

Bounded By:	N.	S.	E.	W.
-------------	----	----	----	----

Date	Grantor (From)	Grantee (To)	D.B.	Pg.	Type	W.D.Cons.
10-15-77	Brown, Walter L. & Janice J.	Esbraugh, C.S. & Fogle, R.W.	227	562	W	3 ⁰⁰
11178	ESBRAUGH, C.S.	FOGLE, R.W.	250	807	Ac	-
6-8-77	FOGLE, R.W.	SHAW, HERB J. & ARNOLD, G.	638	487	W	20.00

City	G.M.D.	L.D.	L.L.	Dimensions	Acreage				
					Return	Deed	Plat	Comp.	Used
	817	21	1251			3-2 act			
Subdivision					Block	Lot	Plat Book	Page	

Brief Legal Description: _____



LL1251

244D

FD-1

Name: On
Return:

2-88	24
Photo	Call No.

21-14		28
Map	Block	Parcel

Name On Deed: ~~ALCORN, Wm N. ALCORN~~ ^{ET. S} GA.

Property Address: 1/5 ACKWORTH-CANTON RD.

Property Acquired From:

Acquired By:	Deed <input type="checkbox"/> Will <input type="checkbox"/>	Approximate Date Acquired:	Recorded Yes <input type="checkbox"/> No <input type="checkbox"/>	D.B. <input type="checkbox"/> Pg. <input type="checkbox"/>	Size: (Dim. or Ac.)
--------------	---	----------------------------	---	--	---------------------

Bounded By:	N.	S.	E.	W.
-------------	----	----	----	----

Date	Grantor (From)	Grantee (To)	D.B.	Pg.	Type	W.D. Cons.
10/10/69	Smith, Frank Thomas S.	Alcorn, Wm. N.	103	335	WD	9-11-69

10-19-71	ALCORN, WILLIAM N.	BROWN, RANDALL SIDNEY	117	255	W/D	17-40
----------	--------------------	-----------------------	-----	-----	-----	-------

'76	Brown, Randall	Brown, Walter L. + Janice S.	203	534	W	25 ⁵⁰
-----	----------------	------------------------------	-----	-----	---	------------------

City	G.M.D.	L.D.	L.L.	Dimensions	Acreage				
					Return	Deed	Plat	Comp.	Used
	817	21	1251		3	3.2	-	3.2	3.2

Subdivision	Block	Lot	Plat Book	Page

Brief Legal Description: 3.2 Ac± LL 1251, LD 21

39.127

WARRANTY DEED

State of Georgia, Cherokee County

THIS INDENTURE, Made this 4th day of September in the year of our Lord one Thousand Nine Hundred and Fifty Six between Dewey S. Tucker

of the State of Georgia and County of Cobb of the first part, and Ernest Going and Mrs. Louise Going of the State of Georgia and County of Cherokee of the second part:

WITNESSETH, That the said part Y of the first part, for and in consideration of the sum of Ten Dollars and other valuable considerations Dollars, in hand paid at and before the sealing and delivery of these presents, the receipt whereof is hereby acknowledged, ha S granted, bargained, sold and conveyed, and by these presents do ES grant, bargain, sell and convey unto the said part iES of the second part their heirs and assigns, all that tract or parcel of land lying and being in the 21st District, 2nd Section, Cherokee County, Georgia, and being the South half of lots of Land Numbers 1251, 1252 and 1253, each half of lot containing 20 acres, more or less, and said three halves of lots containing in the aggregate 60 acres, more or less, and the North boundary line dividing the North and South halves of said three lots of land being described as follows: Commencing at a point on the West side of Land Lot No. 1251 half-way between the Northwest corner and the Southwest corner of said lot on the original line at a point marked by a Red Oak tree, and running a straight line East through the entire three lots of land Nos. 1251, 1252 and 1253 to a point on the East side of Land Lot No. 1253 marked by a Hickory Tree.

There is excepted from the above and not conveyed herein two (2) acres, more or less of lot 1251 in said District and Section, described as follows: Beginning at a point on the West side of the Woodstock and Acworth public road where an iron stake is located on the West bank of said public road, thence running said road a southwesterly direction to a point south of the center line of said lot of land 1251 to another iron stake corner on the West bank of said public road, thence running a Northwesterly direction a straight line to an iron stake corner; thence a straight line a slight Northwesterly direction to a Red-Oak tree on the North and South line on the West side of said land lot 1251, thence running a straight line an easterly direction back to the starting point on the Woodstock and Acworth public road.

Also excepted and not conveyed herein are the lands described as follows: Being eight (8) acres, more or less of lot No. 1251 in said District and Section, beginning at the point on the North and South line on the West side of said land lot where the road leading from the Woodstock and Acworth Public Road to the home of Bill Goings intersects said original line, thence North along the original line on the west side of said lot to iron pin corner at property of R. C. Greenway, thence an Easterly direction along straight conditional line between this property and property of R. C. Greenway to iron pin corner on West bank of the Woodstock and Acworth Public Road, thence a Southerly direction along the West side of the Woodstock and Acworth Public Road to the intersection of said road with the road leading to the Bill Goings home, thence an Easterly direction along said road that leads to the home of Bill Goings to beginning point.

State and County taxes for the year 1956 to be pro-rated between the parties hereto.

TO HAVE AND TO HOLD, The said bargained premises, together with all and singular the rights, members and appurtenances thereof, to the same being, belonging or in anywise appertaining, to the only proper use, benefit and behoof of them the said part iES of the second part, their heirs and assigns forever in Fee Simple

And the said part Y of the first part, for his heirs, executors and administrators, will warrant and forever defend the right and title to the above described property unto the said part iES of the second part their heirs and assigns, against the claims of all persons whomsoever.


IN WITNESS WHEREOF the said part Y of the first part ha S hereunto set his hand and affixed his seal the day and year first above written.

Signed, sealed and delivered in presence of:

Notary Public seal and signature area with text 'NOTARY PUBLIC' and 'SENT TO OFFICE'.

Signatures of Dewey S. Tucker and other witnesses with '(Seal)' labels.

9-6-56


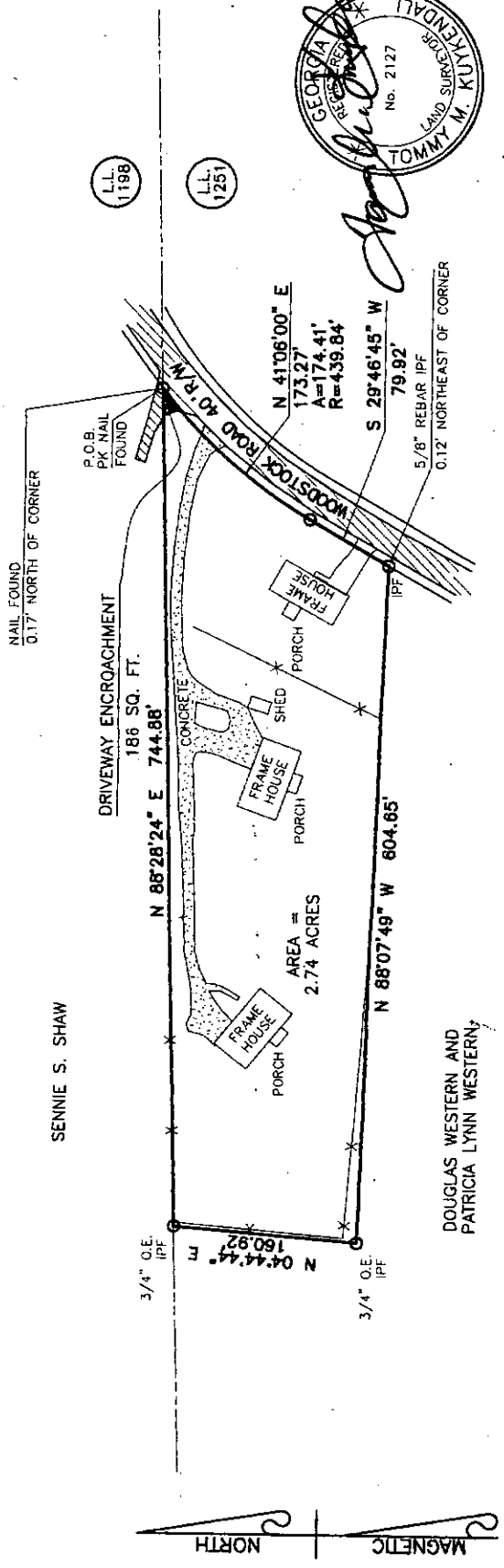


REFERENCE PLATS:
 PROPERTY OF JIMMY PURYEAR BY WADE T. POSTON, DATED
 3-11-63.
 PROPERTY OF JOE COLBERT BY MICHAEL R. NOLES DATED
 5-18-87.

Please adjust for 2005 T.Y.

**SURVEY FOR
 GORDON BONSFORD**
 SITUATE IN LAND LOT 1251
 21st DISTRICT, 2nd SECTION
 CHEROKEE COUNTY, GEORGIA

JANUARY 19, 2004



1-19-2004

REGISTERED LAND SURVEYOR No. 2127

**KUYKENDALL
 SURVEYING, INC.**

5746 JACOBS ROAD
 ACWORTH, GA 30102
 PHONE: (770) 974-4238
 FAX: (770)966-5047
 CADASTRAL SURVEYING
 SUBDIVISION PLANNING
 LAND DEVELOPMENT
 DIVISION OF SURVEYING AND MAPPING SOCIETY
 OF GEORGIA

DRAWN BY: GDM FILE: B9703

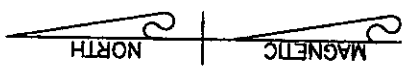
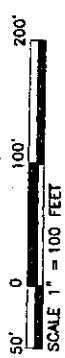
GENERAL NOTES:
 1) UNDERGROUND UTILITIES, UNLESS OTHERWISE NOTED, ARE NOT SHOWN.
 2) ALL IRON PINS SET ARE 1/2" REBAR UNLESS OTHERWISE NOTED.
 F.I.A. OFFICIAL FLOOD HAZARD MAP COMMUNITY NO. 130424, PAGE 303 B, DATED: 8-13-88 SHOWS THIS PROPERTY NOTED: BE-13 - AN AREA HAVING SPECIAL FLOOD HAZARDS.


LEGEND

1) IPF - IRON PIN FOUND (1/2" REBAR UNLESS OTHERWISE NOTED.)	8) P.P. - POWER POLE
2) IPP - IRON PIN PLACED	9) LAND LOT LINE
3) CONC. - CONCRETE	10) R - PROPERTY LINE
4) R - RADIUS	11) C - CENTER LINE
5) A. - ARC DISTANCE	12) F - FENCE
6) L.L. - LAND LOT	13) RCP - REINFORCED CONC. PIPE
7) P.O.B. - POINT OF BEGINNING	14) CMP - CORRUGATED METAL PIPE
	15)

"ALL MATTERS OF TITLE ARE EXCEPTED"

THE FIELD DATA UPON WHICH THIS PLAT IS PRODUCED HAS A CLOSURE PRECISION OF ONE FOOT IN 154,870 FEET AND ANY ANGULAR ERROR OF 1 SECOND PER ANGLE POINT. A TOP-GON GTS 301-D, AND ADJUSTED USING THE CLOSURE VALUE, FOUND TO BE BEEN CALCULATED FOR CLOSURE VALUE FOUND TO BE ACCURATE WITHIN ONE FOOT IN 258,982 FEET.





Property Acquired From: 9
Acct. No.

Photo	Call No
-------	---------

21N12		9A
Map	Block	Parcel


Date	Grantor (From)	Grantee (To)	D.B.	Pg.	Type	W.D.Cons
2/22/07	PONSFORD, GORDON	PONSFORD, GORDON	9481	263	WD	-a

City	G.M.D.	L.D.	L.L.	Dimensions	Acreage				
					Return	Deed	Plat	Comp.	Used
		21	1251				1.0		1

Subdivision	Block	Lot	Plat Bk.	Page
		TRACT 2	92	37

Brief Legal Description





Name On Page, Roger Return: Aeworth, G	MAP BLOCK PAR SUB OLD: 2114 045	FD-1 21-14	45
Name On Deed: WALLACE	NEW: 2112 1010 Call No.	Map	Block Parcel

Property Address: <u>1/5 ACKWORTH - CANTON RD</u>	Property Acquired From:			
Acquired By: Deed <input type="checkbox"/> Will <input type="checkbox"/>	Approximate Date Acquired:	Recorded Yes <input type="checkbox"/> No <input type="checkbox"/>	D.B. Pg.	Size: (Dim. or Ac.)
Bounded By: N.	E.	W.		

Date	Grantor (From)	Grantee (To)	D.B.	Pg.	Type	W.D. Cons.
2/12/65	MCCLOUD, JAMES ET AL	PAGE, ROGER	82	353	WD	55 IRS
3/24/70	PAGE, ROGER	WALLACE, Wm. C.	105	556	WD	2 ⁷⁰ / _{RTT}
		Wallace, Geneva				Per '91 Tax Return

City	M.D.	L.D.	L.L.	Dimensions	Acreage				
					Return	Deed	Plat	Comp.	Used
Geneva	817	21	1251	125 X 200 12R	1	Lot	Lot	-	DIM
Subdivision					Block	Lot	Plat Book	Page	
							2	408	

Brief Legal Description: H/L LL 1251, LD 21

CD 21 4-1251

PLAT 2 PG 408

(KENNETH R. GEORGE THADDEUS
WARD)

Property
Acquired From:
Acct. No.

Photo Call No

21N12 12
Map Block Parcel

Date	Grantor (From)	Grantee (To)	D.B.	Pg.	Type	W.D. Cons
8/13/04	SHAW, SENNIE S	THE SENNIE SPENCER SHAW REVOCABLE LIVING TRUST	7332	182	RL	
4/15/05	THE SENNIE SPENCER SHAW REVOCABLE LIVING TRUST	DAH INVESTMENTS, LLLP	7866	21	LTD WTD	600. ⁰⁰
City		G.M.D.	L.D.	L.L.	Dimensions	Acreage
			21	1197 1198	* 15.79 AC	Return Deed Plat Comp. Used
Subdivision			Block	Lot	Plat Bk.	Page
Brief Legal Description X ADJUSTED ACREAGE PER 2005 DEED 7866-21. 6/13/05						



Name On Return: **Abernathy, N. Acworth**

MAP	BLOCK	PAR	SUB
OLD: 2114		027	
NEW: 2112		012	Call No

FD-1

21-14		27
Map	Block	Parcel

Name On Deed:

Property Address: **1/2 ACKWORTH CANTON RD.**

Property Acquired From:

Acquired By: Deed Will Approximate Date Acquired: Recorded Yes No D.B. Pg. Size: (Dim. or Ac.)

Bounded By: N. S. E. W.

Date	Grantor (From)	Grantee (To)	D.B.	Pg.	Type	W.D. Cons.
7/14/64	GOING, W.J. + HANNAH	ABERNATHY, ANNIE LAURA	74	183	WD	220 J.E.S.

10/17	ABERNATHY, ANNIE LAURA	ABERNATHY, C.W.				
-------	------------------------	-----------------	--	--	--	--

7/92	ABERNATHY, ANNIE LAURA	SHAW, SENNIE S.	327	512	W	100 ⁰⁰
------	------------------------	-----------------	-----	-----	---	-------------------

City	G.M.D.	L.D.	L.L.	Dimensions	Acreage 16.5 AC ±				
	817	21	1198 1197		Return	Deed	Plat	Comp.	Used
					30	20	-	16.5	16

Subdivision	Block	Lot	Plat Book	Page

Brief Legal Description: **16 AC ± LL 1197, 1198 LD 21**

LD 21 LL 1197, 1198


POB - S. HAZE SAND LL LYING W.
BE HAZARD, WASH STATE RD EXCEPT 4 1/2
ME ± LYING N/E CORNER LL ADJACENT
TO SAND RD + FREIGHT RD 3/5 1 ± +
RIVERS BACK TO 30 1 ±, ON N. + S. SIDES
TRENCH DEPT. 20 ME ±

51 | 350

POB


51 | 300

10 ME ±
SE COR LL 1130
LD 21




PROPERTY OF
 C. W. ABERNATHY
 LOCATED IN 42.1197/1198, 2ND DIST 220 SECT.
 CHEROKEE COUNTY, GEORGIA
 SURVEYED OCTOBER 12, 1964
 LEWIS C. GOODEY - SURVEYOR
 SCALE: 1" = 200'

REPRICED 195 OF THIS DATE
 10-12-64



Plat brought in 12/79.
Acreage corrected for 1980 taxes.



PROPERTY OF
 C. W. ABERNATHY
 LOCATED IN 44 1197 & 1198 2ND DIST 200 SECT.
 CHEERKEE COUNTY GEORGIA
 SURVEYED OCTOBER 12, 1964
 LEWIS C. GODSEY - SURVEYOR
 SCALE: 1" = 200'

1877 ACRES
 162 ACRES MORE OR LESS
 CORRECT AS OF THIS DATE
 10-12-64
 CORRECT AS OF 1979
 NEW LINES CORRECT AS OF 1979

N 1° 30' W
 623.0

44 1198

N 87° 04' E
 1058.0

1877 ACRES

.15
 .5

1202.7
 S 89° 09' W

315.0
 S 18° 55' W

N 87° 02' E
 621.6

175
 125
 500
 500
 500
 STOCK ROAD

175
 125
 500
 500
 500
 STOCK ROAD

DRIVE WITH
 44 1198 44 1197

ACROSS

249.5 FEET FRONTAGE

Plat brought in 12/79,
Acreage corrected for 1980 taxes.

MAP BLOCK PAR SUB
 OLD: 2114 027 B
 NEW: 2112 012 A

1 out 29
 21-14 27B
 Map Block Parcel

Property Address: ACKWORTH-CANTON RD Property Acquired From:


Acquired By: Deed Will Approximate Date Acquired: Recorded Yes No D.B. Pg. Size: (Dim. or Ac.)

Bounded By: N. S. E. W.

Date	Grantor (From)	Grantee (To)	D.B.	Pg.	Type	W.D.Cons.
7/2	ABERNATHY, ANNIE L.	ABERNATHY, RONALD WILLIAM	132	522	W/D	1300
?/84	ABERNATHY, ANNIE L. DECEASED	ABERNATHY, RONALD WILLIAM GRAVETT, SHELBY JEAN	417	349	W	-0-
		AK/A SHELBY J. ABERNATHY			PER TAX PAYER'S RETURN	
			1/26/06			

City	G.M.D.	L.D.	L.L.	Dimensions	Acreage				
					Return	Deed	Plat	Comp.	Used
		21	1198	125X175					
Subdivision					Block	Lot	Plat Book	Page	

Brief Legal Description:



Name On Self, L.L.
Return: Acworth, Ga.

MAP BLOCK PAR SUB
 OLD: 2114 026
 NEW: 2112 013 Call No

FD-1
 2144 26
 Map Block Parcel 13

Name On Deed:

Property w/ Address: 1/5 ACKWORTH - CANTON RD. Property Acquired From:

Acquired By: Deed Will Approximate Date Acquired: Recorded Yes No D.B. — Pg. — Size: (Dim. or Ac.)

Bounded By: N. S. E. W.

Date	Grantor (From)	Grantee (To)	D.B.	Pg.	Type	W.D. Cons.
4/18/66	BYRON, ELBERT + VERA Q.	SELF, LINTON LEE	84	230	WD	
?/80	SELF, LINTON LEE	FITZGERALD, BEVERLY MICHAEL B.	291	924	W	4 ⁰⁰

City	G.M.D.	L.D.	L.L.	Dimensions	Acreage * 6.29 AC.				
out	817	21	1198 1197		Return	Deed	Plat	Camp.	Used
					<input checked="" type="checkbox"/>	<input checked="" type="checkbox"/>	<input type="checkbox"/>	<input checked="" type="checkbox"/>	<input checked="" type="checkbox"/>
Subdivision					Block	Lot	Plat Book	Page	

Brief Legal Description: 4 AC ± LL 1197, 1198, LD 21 * PARCELS 25, 27A
COMBINED PER OWNER & B.O.A. REQUEST, 12/3/93

LD 21 44 1197, 1198


POA - S. LIND CH. SERVICES ON W. SIDE
PARKWAY, WOODSTOCK RD + RAILS S.
AVENUE W. SIDE RD 105 YDS., THEREBY
PARK W. IN UNIFORM WIDTH EXACTLY
TO MAKE $4 \frac{1}{2}$ AC. AROUND 105 YDS.
WIDEN EX. ENDS (E + W)

Property Acquired From: Sect. No.	MAP BLOCK PAR SUB OLD: 2114	024	21-14	24	
	NEW: 2112	Photo 014			Call No
			Map	Block	Parcel

Date	Grantor (From)	Grantee (To)	D.B.	Pg.	Type	W.D. Cons
8/20/93	^{ESTATE} GRAVITT, JOHN MARVIN	BAUGHTMAN, RUBY G.	1561	268	EX'S DEED	-0-
8/20/93	GRAVITT, ESSIE S.	" " "	1561	269	QC	-0-
4/15/05	BAUGHTMAN, RUBY G.	CTL OF CHEROKEE, LLC	7866	166	LTD WD	1,544.90

City	G.M.D.	L.D.	L.L.	Dimensions	Acreage 26.5 AC 26				
			1197	*22.13 AC	Return	Deed	Plat	Comp.	Used
		2	1198	*24.13 AC					
Subdivision				**13.01 AC	Block	Lot	Plat	Bk.	Page

Brief Legal Description * ADJUSTED ACREAGE PER 2005 DEED 7866-166 4/13/05
 * 2.0 AC Used For Centennial Lakes Parcel 2 ** 9.12 AC USED FOR CENTENNIAL LAKES
 P&D 7A 7/26/07



Name On Return: Gravitt, J.M.
Acworth, Ga. R-1

2-88 17
Photo Call No.

FD-1
21-14 24
Map Block Parcel

Name On Deed:

Property Address: *W/5 ACKWORTH - CANTON RD.*

Property Acquired From:

Acquired By: Deed Will Approximate Date Acquired: Recorded Yes No D.B. Pg. Size: (Dim. or Ac.)

Bounded By: N. S. E. W.

Date	Grantor (From)	Grantee (To)	D.B.	Pg.	Type	W.D.Cons.
10/13/56	SAILORS, MRS. FRANCES	GRAVITT, JOHN M. & ^{ESSIE J.}	39	6	WD	110 IAS
6/29/42	" " "	" " "	7	40	WD	

City	G.M.D.	L.D.	L.L.	Dimensions	Acreage <i>26</i>				
out	817	21	1198		Return	Deed	Plat	Comp.	Used
					<i>27</i>	<i>26.5</i>		<i>28.9</i>	<i>26.5</i>

Subdivision	Block	Lot	Plat Book	Page
<i>26</i>				

Brief Legal Description: *26.5 Ac± LL 1197, 1198 LD 21*

CD 21 LL 1197

BEING THE PERSON OF N. HALL
LL LYING W. OF AUMENTAL WOOD-
STOCK RD. U.S. STATE

7/4/60

2

Property Acquired From: 14
Acct. No.

Photo	Call No
-------	---------

21N12		14A
Map	Block	Parcel

Date	Grantor (From)	Grantee (To)	D.B.	Pg.	Type	W.D.Cons
4/15/05	BAUGHTMAN, RUEBE G.	DAH INVESTMENTS, LLLP	7866	18	WD	389.10

City	G.M.D.	L.D.	L.L.	Dimensions	Acreage				
					Return	Deed	Plat	Comp. Used	
		21	1198			6.08		6.08	
Subdivision					Block	Lot	Plat	Bk.	Page
						PARCEL 2D			

Brief Legal Description



Property Acquired From:
Acct. No.

Photo	Call No
-------	---------

21N12		15
Map	Block	Parcel

Date	Grantor (From)	Grantee (To)	D.B.	Pg.	Type	W.D. Cons
5/18/01	JENKINS, BOBBY (ESTATE)	JENKINS, MARTHA K.	4611	75	EXEC'S DEED	-0-
<p><i>DELETE & COMBINE WITH 219 PER DWYER W/ ASSESSORS REQUEST 3/25/04</i></p>						
City		G.M.D.	L.D.	L.L.	Dimensions	Acreage
						38 AC ±
			21	1126	* 23 AC ±	
Subdivision		Block		Lot	Plat Bk.	Page
Brief Legal Description * 152 AC ± USED FOR R/W PER 2003 DEED 6209-74 9/23/03						



Name On Return: Jenkins, Acworth,	MAP BLOCK	PAR SUB
OLD: 2114	005	
Name On Deed:	NEW: 2112	015 to Call No.

FD-1

<i>21-14</i>		<i>5</i>
Map	Block	Parcel

36

Property Address: <i>N/S SR92</i>	Property Acquired From:
-----------------------------------	-------------------------


Acquired By: Deed <input type="checkbox"/> Will <input type="checkbox"/>	Approximate Date Acquired:	Recorded Yes <input type="checkbox"/> No <input type="checkbox"/>	D.B. <input type="checkbox"/> Pg. <input type="checkbox"/>	Size: (Dim. or Ac.)
--	----------------------------	---	--	---------------------

Bounded By: N. <input type="checkbox"/>	S. <input type="checkbox"/>	E. <input type="checkbox"/>	W. <input type="checkbox"/>
---	-----------------------------	-----------------------------	-----------------------------

Date	Grantor (From)	Grantee (To)	D.B.	Pg.	Type	W.D. Cons.
<i>6/14/58</i>	<i>KEMP, A.D. & MINNIE P.</i>	<i>JENKINS BOBBY & MARTHA</i>	<i>47</i>	<i>239</i>	<i>WD</i>	
<i>7-76</i>	<i>JENKINS MARTHA K 1/2</i>	<i>JENKINS, Bobby 1/2</i>	<i>201</i>	<i>493</i>	<i>W</i>	<i>-</i>
<i>7/93</i>	<i>BRAND, JOE B. ESTATE</i>	<i>BOBBY JENKINS, MARTHA K</i>	<i>1646</i>	<i>54</i>	<i>Refec</i>	<i>-0-</i>

City	G.M.D.	L.D.	L.L.	Dimensions	Acreage				
					Return	Deed	Plat	Comp.	Used
<i>out</i>	<i>817</i>	<i>21</i>	<i>1126</i>	<i>83x200</i>	<i>-</i>	<i>Dim</i>	<i>-</i>	<i>-</i>	<i>Dim</i>
Subdivision					Block	Lot	Plat Book	Page	

Brief Legal Description: *H/L LL 1126 LD 21 see deed 4-24-76*



Name On Return:	MAP _____ BLOCK _____ PAR _____ SUB _____ OLD: 2114	004 A
Name On Deed:	NEW: 2112	016270

21-14		4A
Map	Block	Parcel

Property Address:	Acquired From:
-------------------	----------------


Acquired By:	Deed _____ Will _____	Approximate Date Acquired:	Recorded Yes _____ No _____	D.B. _____ Pg. _____	Size: (Dim. or Ac.)
--------------	-----------------------	----------------------------	-----------------------------	----------------------	---------------------

Bounded By:	N.	S.	E.	W.
-------------	----	----	----	----

Date	Grantor (From)	Grantee (To)	D.B.	Pg.	Type	W.D. Cons.
2/80	KEMP, MINNIE ROPE H. D. & ESTATE	JENKINS, PHILLIP EUGENE DAWN CAROLINE	281	167	W	-0-
7/93	BRAND, JOE B.	" "	1646	48	REREC.	
1/24/01	JENKINS, PHILLIP EUGENE DAWN CAROLINE	JENKINS, PHILLIP EUGENE	1580	51	QC	-0-

City	G.M.D.	L.D.	L.L.	Dimensions	Acreage				
		21	1126	1.63 AC ± 210 x 420	Return	Deed	Plat	Comp.	Used
						2		208	25
Subdivision					Block	Lot	Plat Book	Page	

Brief Legal Description: *No. Lining print on deed, location estimated.*
 X 3.366 AC USED FOR R/W PER 2006 DEED 8744-42. 8/3/06



Property Acquired From:	MAP --- BLOCK	PAR --- SUB	21-14	3
Acct. No.	OLD: 2114	003	Map	Block
	NEW: 2112	017	Parcel	

Date	Grantor (From)	Grantee (To)	D.B.	Pg.	Type	W.D. Cons
10/26/92	JAMES PAUL ^{ESTATE} E.	JAMES RUBY ONEDA	1346	251	DOA	-0-
4/1/03	JAMES RUBY ONEDA	HI 92 INVESTMENTS, LLC	6008	110	W/D	250.00 4 PARCELS
4/26/03	GILMER COUNTY BANK HI 92	" " "	6657	230	Q/C	⊖ 4 PARCELS
11/4/03	INVESTMENTS, LLC	CHEROKEE COUNTY	6704	288	Q/C	⊖

City	G.M.D.	L.D.	L.L.	Dimensions	Acreage				
					Return	Deed	Plat	Comp.	Used
		21	1126	*2.53ac					

Subdivision	Block	Lot	Plat Bk.	Page
			10	132

Brief Legal Description * PARCELS 18, 19 & 21B COMBINED PER 2003 e 133
 DEED 6704/288 COVERED AS ONE DESCRIPTION 3/26/04

N.O. 70 DISTRICT 0-69

9-11-11

Name On Mulkey, B.W.
Return: Acworth, Ga. R-1

?	?
Photo	Call No.

21-14		3
Map	Block	Parcel

32

Name On Deed:

Property Address: N/S SR92

Property Acquired From:

Acquired By: Deed Will Approximate Date Acquired: Recorded Yes No D.B. — Pg. — Size: (Dim. or Ac.)

Bounded By: N. S. E. W.

Date	Grantor (From)	Grantee (To)	D.B.	Pg.	Type	W.D. Cons.
6/13/64	MULKEY, B.W. & OLLIE	KENNESAW FIN. Co.	75	194	LD	
9-74	KEMP, AD. & Minnie	Mulkey, BENJAMIN W.	169	465	COR W	—
6/78	MULKEY, BENJAMIN W.	JAMES, PAUL E.	242	140	W	10 ⁰⁰

City	G.M.D.	L.D.	L.L.	Dimensions	Acreage				
					Return	Deed	Plat	Comp.	Used
out	817	21	1126	108 X 252	—	DIM	—	—	Dim

Subdivision	Block	Lot	Plat Book	Page
			10	132

Brief Legal Description: H/L LL 1126 LD 21 & 132



DUPLICATE

Property Acquired From:	
Acct. No.	

Photo	Call No
-------	---------

21N12		18
Map	Block	Parcel

Date	Grantor (From)	Grantee (To)	D.B.	Pg.	Type	W.D. Cons
		ADAMS ANNIE J.				
4/1/03	ADAMS ANNIE DEAN	INVESTMENTS, LLC	6008	180	W/D	50. ⁰⁰ 4 PARCELS
4/22/03	GILMER COUNTY BANK	" "	6657	230	Q/C	⊖ 4 PARCELS
11/4/03	INVESTMENTS, LLC	CHEROKEE COUNTY	6704	288	Q/C	⊖ 4 PARCELS

PARCEL 4
 DEED
 COMBINE W/ 6704
 AS ONE DEED
 3/26/04

G.M.D.	L.D.	L.L.	Dimensions	Acreage	Return	Deed	Plat	Comp.	Used
			21 1126 X .21 AC	33 AC ±					
Subdivision				Block	Lot	Plat	Bk.	Page	
Brief Legal Description * .117 AC ± USED FOR R/W PER 2003 DEED 59165-1. 8/29/03									




Name On Return:	MAP OLD: 2114	BLOCK	PAR 002	SUB	FD-7 21-4	2	
Name On Deed: <i>Line E</i> ADAMS A	NEW: 2112	018a	Call No				Map

Property Address: N/S SR. 92	Property Acquired From:				
Acquired By:	Deed Will	Approximate Date Acquired:	Recorded Yes No	D.B. Pg.	Size: (Dim. or Ac.)
Bounded By:	N.	S.	E.	W.	

Date	Grantor (From)	Grantee (To)	D.B.	Pg.	Type	W.D. Cons.
7/13/69	ADAMS, ANNIE JEAN	COBB EXCHANGE BANK	101	460	LD	—
9-74	HEMP, A.D. <i>ESTATE</i>	ADAMS, ANNIE JEAN	169	464	Col. W	—
7/93	BRAND, JOE B. City	" " "	1646 1580	47 50	Ref. Rec. QC	-0-

City	G.M.D.	L.D.	L.L.	Dimensions	Acreage				
					Return	Deed	Plat	Comp.	Used
	817	21	1126	108x252	—	DIM	—	—	DIM
Subdivision					Block	Lot	Plat Book	Page	
							10	133	

Brief Legal Description: H/L LL 1126 LD 21



Property Acquired From:
 Acct. No.

Photo Call No

21112
 Map Block Parcel
 19

Date	Grantor (From)	Grantee (To)	D.B.	Pg.	Type	W.D. Cons
4/1/03	ESTATE JAMES PAUL EDWARD	JAMES RUBY ONEDA	6008	106	EX'S DEED	-0-
4/1/03	JAMES RUBY D.	AVHI 92 INVESTMENTS, LLC	6008	108	W/D	50. ⁰⁰
4/22/03	GUILMER COUNTY BANK	" " "	6657	230	Q/C	4 PARCELS
11/4/03	AVHI 92 INVESTMENTS, LLC	CHEROKEE COUNTY	6704	288	Q/C	4 PARCELS

PARCEL 17
2002
COMBINE
2002
21 1126

City	E.D.	L.B.	L.L.	Dimensions	Acreage				
					Return	Deed	Plat	Comp.	Used
			21	1126					
Subdivision					Block	Lot	Plat Bk.	Page	
							11	14	
Brief Legal Description									

Name On Return:	MAP BLOCK PAR SUB OLD: 2114	002	A	21-14		2A
Name On Deed:	NEW: 2112	P019	Call No.	Map	Block	Parcel
Property Address:	Property Acquired From:					
Acquired By:	Deed Will	Approximate Date Acquired:	Recorded Yes No	D.B. Pg.	Size (Dim. or Ac.)	
Bounded By:	N.	S.	E.	W.		

Date	Grantor (From)	Grantee (To)	D.B.	Pg.	Type	W.D.Cons.
3-28-75	Adams James et ux	JAMES, PAUL E. & Ruby A	177	748	W	—
10/30/92	^{ESTATE} BRAND, JOE B. JR.	JAMES RUBY ONEDA	1346	248	QC	—
	City	G.M.D.	L.D.	L.L.	Dimensions	Acreage
			21	1126	1 LOT	Return Deed Plat Comp Used
	Subdivision	Block	Lot	Plat Book	Page	
				11	14	
Brief Legal Description:						



Property
Acquired From:
Acct. No.

OLD: 2114

NEW: 2112

MAP BLOCK

PAR SUB

001

F020

Call No

21-14


1

Map

Block

Parcel

Date	Grantor (From)	Grantee (To)	P.51	P.57	Type	W.D.Cons
5-87	BROOKSHIRE, OLGA JANE	BROOKSHIRE, ELAINE P. & WAYNE G. E	665 626	69 566	chd W	-0- -0-
<p>8/18/93 Deleted & Combined 21-13-25 per request of A office</p>						
City		G.M.D.	L.D.	L.L.	Dimensions	Acreage
		W.L.	21	1126	1 AC. ±	
Subdivision			Block	Lot	Plat Bk.	Page
Brief Legal Description						34 79



50-447

FD-1

Name On Return: PINYAN, HOWARD LEE
Return: RAYMOND ACKWORTH, GA.

?	?
Photo	Call No.

21-14		1
Map	Block	Parcel

34

Name On Deed:

Property Address: N OFF SR. 92

Property Acquired From:

Acquired By:	Deed Will	Approximate Date Acquired:	Recorded Yes No	D.B. Pg.	Size: (Dim. or Ac.)
--------------	-----------	----------------------------	-----------------	----------	---------------------

Bounded By:	N.	S.	E.	W.
-------------	----	----	----	----

Rec 483


Date	Grantor (From)	Grantee (To)	D.B.	Pg.	Type	W.D. Cons.
2/22/60	ADAMS, JAMES & BONNIE	PINYAN, HOWARD LEE	-			
11/28/62	PINYAN HOWARD LEE	BROOKSHIRE ARTHUR	348	485	W	-

5-87	BROOKSHIRE, ARTHUR	BROOKSHIRE OLUIDA JANE	626	564	DEED BY ASSENT	-0-
------	--------------------	------------------------	-----	-----	----------------	-----

City	G.M.D.	L.D.	L.L.	Dimensions	Acreage				
					Return	Deed	Plat	Comp.	Used
	817	21	1126	200x180 12R	-	DIM	-	-	Dim

Subdivision	Block	Lot	Plat Book	Page
1				

Brief Legal Description: H/Lot LL1126, LD21



Name On **KEMP, A.**
Return: **Rt. 1 Ac.**

MAP BLOCK PAR SUB
OLD: 2114 004
NEW: 2112 021

FD-1
2114 4
Map Block Parcel

Name On Deed:

Property Address: **N/S SR 92**

Property Acquired From:

Acquired By: Deed Will Approximate Date Acquired Recorded Yes No D.B. Pg. Size: (Dim. or Ac.)

Bounded By: N. S. E. W.

Date	Grantor (From)	Grantee (To)	D.B.	Pg.	Type	W.D.Cons.
3/7/55	POPE GERTIE et al	KEMP, A.D. & MINNIE	169 33	463 217	WD	
12/90	KEMP, A.D.	KEMP, MINNIE	934	303	W	-0-
12/90	KEMP, MINNIE	JENKINS, MARTHA KEMP KEMP, MINNIE	934	306	W	-0-


City	C.M.D.	L.L.	Dimensions	Acreage					
	817	21	1126	17.6 AC±	Return	Deed	Plat	Comp.	Used
					-	28	-	23	23

Subdivision	Block	Lot	Plat Book	Page

Brief Legal Description: **23 AC± LL 1126 LD 21 *SEE DEED 1580/53 FROM JOE BRAND TO KEMP & JENKINS, SEEMS TO BE CLEARING TITLE. 1646/50 RE REC 1646/52 RE REC.**

COMBINE OWNER'S REQUEST
WITH APT W/AT

35



Property Acquired From:
 Asst. No. 21

Photo Call No

21-12 21A
 Map Block Parcel

SEE 6922 199 DC -0-

Date	Grantor (From)	Grantee (To)	D.B.	Pg.	Type	W.D. Cons
8/10/98	N/K/A MARTHA K. JENKINS KEMP, MARTHA	MARTHA K. JENKINS, BOBBY	3237	185	W/D	-0-
5/18/01	JENKINS, BOBBY (ESTATE)	JENKINS, MARTHA K.	4611	73	EYE'S DEED	-0-

City	G.M.D.	L.D.	L.L.	Dimensions	Acreage				
		21	1126	20.35 AC 21.66 AC	Return	Deed	Plat	Comp.	Used
						170			17

Subdivision	Block	Lot	Plat Bk.	Page
			57	4:5

Brief Legal Description: PARCELS 15 & 21 COMBINED PER OWNER & TAX ASSESSORS REQUEST. 3/85/04 ~~1.307 AC~~ USED FOR R/W PER 2006 DEED B722-15. B/3/06

2 0 1 2

1 2 3 4

.....

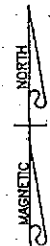
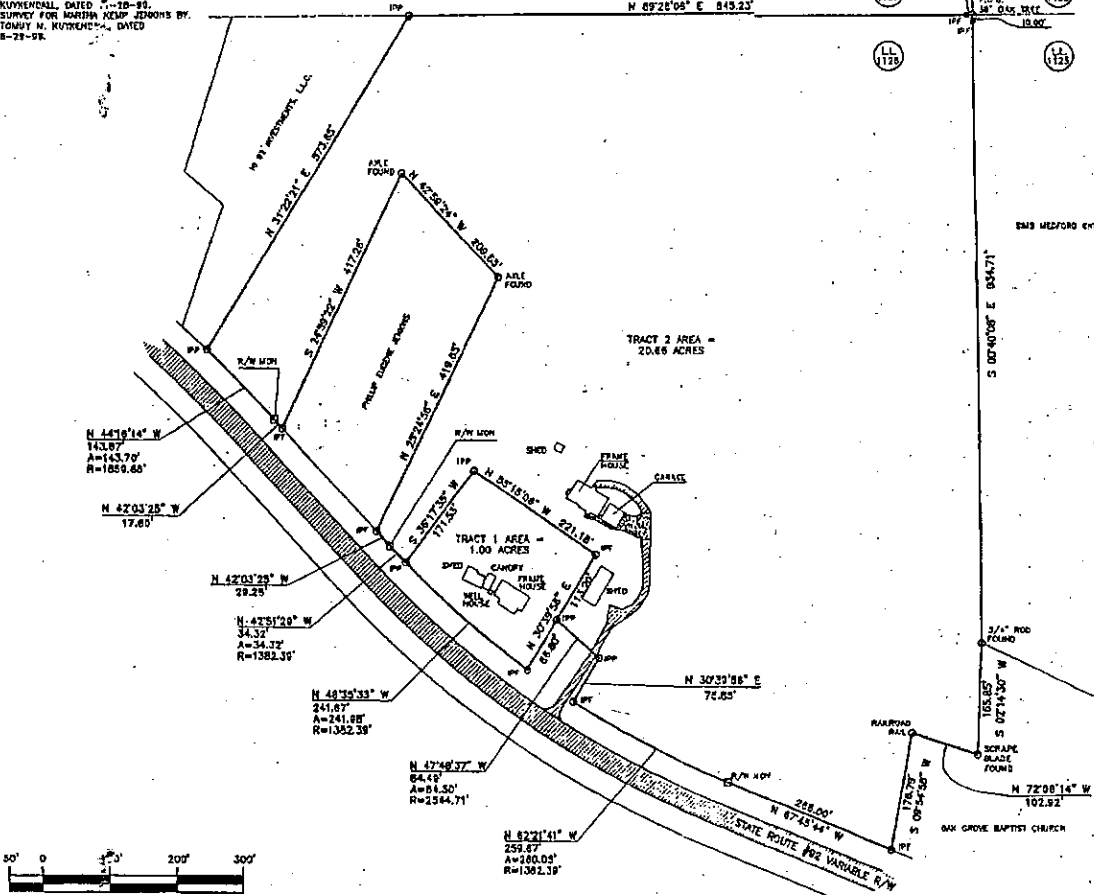
.....

REFERENCE PLATS:
 SURVEY FOR ROBBIE POPE KEMP AND
 MARTHA KEMP JENKINS BY TONY H.
 KUYKENDALL, DATED 11-10-92.
 SURVEY FOR MARTHA KEMP JENKINS BY
 TONY H. KUYKENDALL, DATED
 8-29-98.

N H INVESTMENTS L.L.C.
 N 89°22'08" E 845.23'

SURVEY FOR
MARTHA KEMP JENKINS
 SITUATE IN LAND LOT: 1126
 21st DISTRICT, 2nd SECTION,
 CHEROKEE COUNTY, GEORGIA

FEBRUARY 5, 2004



Rev. 4-30-2004



REGISTERED LAND SURVEYOR No. 2127



LEGEND		
1) I/P - IRON PIN FOUND	6) A - AFD DISTANCE	15) - - - - - FENCE
2) W/P - IRON PIN PLACED	8) R - RADIUS	16) I/P - REINFORCED CONCR. PIPE
3) L.L.L. - LAND LOT LINE	10) P - PROPERTY LINE	17) C/P - CORRUGATED METAL PIPE
4) O.E. - OPEN END PIPE	11) R/W - RIGHT OF WAY	18) C/P - ASPHALT
5) C.T. - CRAMP TOP PIPE	12) P.O.B. - POINT OF BEGINNING	19) C/P - CONCRETE
6) C.M. - CONCRETE	13) P.P. - POWER POLE	20) S.P. - SERVICE POLE
7) C.M. - CONCRETE MONUMENT	14) - - - - - LAND LOT LINE	21) - - - - -

"ALL MATTERS OF TITLE ARE EXCEPTED"

THE FIELD DATA UPON WHICH THIS PLAT IS PRODUCED HAS A CLOSURE PRECISION OF ONE FOOT IN 27,385 FEET, AND AN ANGULAR ERROR OF 2 SECONDS PER SINGLE POINT, USING A TOPCON GTS 301-D AND ADJUSTED USING THE COMBASS RULE. THIS PLAT HAS BEEN CALCULATED FOR CLOSURE AND FOUND TO BE ACCURATE WITHIN ONE FOOT IN 21,528 FEET.

GENERAL NOTES:
 1) ALL IRON PINS ARE 1/2" REBAR UNLESS OTHERWISE DESIGNED.
 2) ALL UNDERGROUND UTILITIES, IF ANY, ARE NOT SHOWN.
 T-12.1 OFFICIAL FLOOD HAZARD MAP, CONADGITY NO. 130424, PAGE: 303 & DATED: 7-10-00, SHOWS THIS PROPERTY HOT TO BE IN AN AREA HAVING SPECIAL FLOOD HAZARDS.

KUYKENDALL SURVEYING, INC.

5748 JACOBS ROAD
 ACHORDA, GA 30102
 PHONE: (770) 874-4238
 FAX: (770) 886-5047

CONCRETE SURVEYED
 EMBROIDERED LAYOUT
 LAME PLANNING
 DIVISION OF THE SURVEYORS AND ENGINEERS SOCIETY OF GEORGIA

DRIVING BY DIV (PRE) 232733

100

100

100

100

Property Acquired From: 21
Acct. No.

Photo	Call No
-------	---------

21N12	21B
Map	Block Parcel

Date	Grantor (From)	Grantee (To)	D.B.	Pg.	Type	W.D. Cons
4/1/03	JENKINS, MARSHA K.	H1 92 INVESTMENTS, LLC	6008	187	W/D	150.00
4/22/03	GILMER COUNTY BANK	" "	6057	230	Q/C	4 PARCELS
11/4/03	H1 92 INVESTMENTS, LLC	CHEROKEE COUNTY	6704	288	Q/C	4 PARCELS

COMPLETE WITH 610
 2003 DEED COVERED AS ONE
 3/26/04

CITY	G.M.D.	L.D.	L.L.	Dimensions	Acreage	Return	Deed	Plat	Comp.	Used
		215	1126		1.7					
Subdivision					Block	Lot	Plat	Bk.	Page	
Brief Legal Description										



Property Acquired From:
Acct. No.


Photo	Call No
-------	---------

21N12		22
Map	Block	Parcel

Date	Grantor (From)	Grantee (To)	D.B.	Pg.	Type	W.D. Cons
2/28/03	ELAINE P. BROOKSHIRE, WAYNE G.	HIGHRIDGE PARTNERS, INC	5942	250	W/D	1,800. ⁰⁰
6/8/03	HIGHRIDGE PARTNERS, INC	H1 92 INVESTMENTS LLC	6230	173	DC	-0-
6/12/06	H1 92 INVESTMENTS, LLC	RIDGE MILL PARTNERS, LLC	8840	465	W/D	+ TRACTS -0-

City	G.M.D.	L.D.	L.L.	Dimensions	Acreage				
					Return	Deed	Plat	Comp.	Used
			1107	*** 5.69 AC					
		21	1126	* 41.14 AC					
			1127	*** 5.51 AC					
					Block	Lot	Plat Bk.	Page	

Brief Legal Description ~~ADJUSTED~~ ACREAGE PER 2003 DEED 5942-250, 8/29/03
 *** 35.45 AC USED FOR RIDGE MILL PH-1 2/18/04 *** .18 AC USED FOR R/W
 PER 2006 DEED 8558-418, 6/29/06



MAP BLOCK PAR SUB
 Name On Brooksh OLD: 2113 PAR 025 SUB
 Returns Aewort
 Name On Deed: NEW: 2112 PAR 022 SUB Call

FD-1
21-13 **25**
 Map Block Parcel

Property Address: N OFF SR 92 Property Acquired From:
 Acquired Deed Will Approximate Date Acquired: Recorded Yes No D.B. Pg. Size: (Dim. or Ac.)
 Bounded By: N. S. E. W.

Date	Grantor (From)	Grantee (To)	D.B.	Pg.	Type	W.D. Cons.
11/2/48	BROOKSHIRE, LAURA		18	369	WD	
5-87	BROOKSHIRE, ARTHUR	BROOKSHIRE, OLIDA JANE	626	564	DEED	0
5/87	BROOKSHIRE, OLIDA	BROOKSHIRE, ELAINE WAYNE	626	569		

City	G.M.D.	L.D.	L.L.	Dimensions	Acreage	Return	Deed	Plat	Comp.	Used
	817	21	1107	39 AC ± PART OF	39 AC ±	86	40	-	40	40
Subdivision <u>*40 AC ±</u>					Block	Lot	Plat Book	Page		

Brief Legal Description: 40 AC LL 1107 LD 21
* 8/18/93 Combined 21-14-1 per request of B.C.A. office
SEE DEED 1580/49 FROM JOE BRAND TO WAYNE & ELAINE BROOKSHIRE, SEEMS TO BE CLEARING


TITLE: @ 1646/46 REEC
 MWC-2

Combined 10/24/89



Property Acquired From: 21	MAP BLOCK PAR SUB 025 A	OLD: 2113	2113	25A
Acct. No.	NEW: 2112	0235	Call No.	Map Block Parcel

Date	Grantor (From)	Grantee (To)	D.B.	Pg.	Type	W.D. Cons
5-87	BROOKSHIRE, WANDA J.	ELAINE P. WAYNE G. E	626	569	W	-0-
<p>DELETE COMEDON WITH 2113-25 PER DWYER B.O.A. OFFICE REQUEST.</p>						
City		G.M.D.	L.D.	L.L.	Dimensions	Acresage
			12	1107		1 AC.
			Return	Deed	Plat	Comp. Used
						374
Subdivision			Block	Lot	Plat Bk.	Page
						1
Brief Legal Description						



4.13

Property Acquired From:
Acct. No.

Photo	Call No
-------	---------


Z1N1Z		24
Map	Block	Parcel

Date	Grantor (From)	Grantee (To)	D.B.	Pg.	Type	W.D. Cons
12/6/04	PATRICIA K. MODLEY, MILDRED	ASHTON ATLANTA RESIDENTIAL L.L.C.	7559 7559	318 314	GEN WD	2 PARCELS 450 ⁰⁰
<p>DELETE COMBINE WITH 20 SAME NAME AS 11/12/04 SUB DIVISIONS BEING OUT.</p>						
City		G.M.D.	L.D.	L.L.	Dimensions	Acreage
					1251 4.89 AC	54
Subdivision			Block	Lot	Plat Bk.	Page
					11	187
Brief Legal Description						



Name On Return:	MAP	BLOCK	PAR	SUB	21-14		43A
	OLD: 2114		043	A	Map	Block	Parcel
Name On Deed:	NEW: 2112		Photo 024	Call No.			
Property Address:	Property			Acquired From:			
Acquired By:	Deed <input type="checkbox"/> Will <input type="checkbox"/>	Approximate Date Acquired:	Recorded Yes <input type="checkbox"/> No <input type="checkbox"/>	D.B. <input type="checkbox"/> Pg. <input type="checkbox"/>	Size: (Dim. or Ac.)		
Bounded By:	N.	S.	E.	W.			

Date	Grantor (From)	Grantee (To)			D.B.	Pg.	Type	W.D. Cons.
~76	Wallace, Wm. C.	Mosley, Amos, Mildred + Patricia			192	677	W	21 ⁵⁰
7/81	Mosley, Amos N.	MOSLEY, MILDRED L			312 308	227 717	Consolidated Ac. Ac	—
4/89	MOSLEY, PATRICIA V.	" " "			789	274	Ac	—
City		G.M.D.	L.D.	L.L.	Dimensions		Acreage 5Ac.	
			21	1251			Return	Deed
							Plat	Comp.
								Used
								10-0
Subdivision					Block	Lot	Plat Book	Page
							11	187
Brief Legal Description:								



Property Acquired From:
Acct. No.

Photo	Call No
-------	---------

21N12		24A
Map	Block	Parcel

Date	Grantor (From)	Grantee (To)	D.B.	Pg.	Type	W.D. Cons
		MILDRED L. MOSLEY, PATRICIA Y.				
7/5/06	MOSLEY, PATRICIA Y	MOSLEY, MILDRED L.	8886	367	WD	27.50


City	G.M.D.	L.D.	L.L.	Dimensions	Acreage				
			1251		Return	Deed	Plat	Comp.	Used
		21	1252					9	ACT. 90'

Subdivision	Block	Lot	Plat Bk.	Page

Brief Legal Description: ACCORDING TO MRS MOSLEY DID NOT SELL ALL PROPERTY TO ASHTON ATLANTA (SEE PARCELS 24 & 25) THIS IS REMAINDER NOT SOLD, FOUND & CORRECTED 11/22/05.

Property Acquired From: 21-14-43A	MAP BLOCK PAR SUB OLD: 2114 NEW: 2112	043 H	1.49		
Acct. No.		Ph025	Call No	21-14	43H
				Map	Block Parcel

Date	Grantor (From)	Grantee (To)	D.B.	Pg.	Type	W.D. Cons
4/89	MOSLEY, Mildred L.	MOSLEY, PATRICIA YVON	789	275	de	-0-
12/1/04	MOSLEY, PATRICIA Y MILDRED L	WASHINGTON, ATLANTA RESIDENTIAL LLC	7559	318	GEN	2 PARCELS
			7559	314	WD	450
<p>DELETE WITH COMBINE WITH NAME BEING</p> <p>IN COMBINE WITH SUB OUT.</p>						
City	G.M.C.	L.D.	W.L.	Dimensions	Acreage	
			12.51		Return	Deed
			12.52	ACT	Plat	Comp.
Subdivision				Block	Lot	Plat Bk. Page
Brief Legal Description						37 65






Name On Return:	MAP BLOCK PAR SUB OLD: 2114	043	B	21-14		43B
Name On Deed:	NEW: 2112	Plat 026	Call No.	Map	Block	Parcel
Property Address:	Property Acquired From:					
Acquired By:	Deed ___ Will ___	Approximate Date Acquired:	Recorded Yes ___ No ___	D.B. ___ Pg. ___	Size: (Dim. or Ac.)	
Bounded By:	N.	S.	E.	W.		

Date	Grantor (From)	Grantee (To)	D.B.	Pg.	Type	W.D. Cons.
76	Wallace, Wm C.	Hitt, Buman	193	65	W	1950
6/82	" " "	" "	324	471	W	1 st job
1-6-86	" " "	" "	514	540	W	1 st job

City	G.M.D.	L.D.	L.L.	Dimensions	Acreage			
					Return	Deed	Plat	Comp. Used
		21	652				9	9
Subdivision					Block	Lot	Plat Book	Page

Brief Legal Description:



MAP BLOCK PAR SUB

7.06

OLD: 2114

043 K

Property Acquired From: 21-14

NEW: 2112

027

Call To

2114

43K

Map

Block

Parcel


Date	Grantor (From)	Grantee (To)	D.B.	Pg.	Type	W.D. Cons
11/90	WALLACE, GENEVA H.C.	WALLACE, RONALD D.	928	233	QC	-0-
10/3/03	WALLACE, RONALD D. BRANCH BANKING AND TRUST COMPANY	WALLACE, RONALD D. BRANCH BANKING AND TRUST COMPANY	6731	330	Q/C	0
3/26/04	WALLACE, GENEVA BRANCH BANKING AND TRUST COMPANY	WALLACE, GENEVA ASHFORD ATLANTA RESIDENTIAL, L.L.C.	6985	287	LTD WD	225.00
12/6/04	WALLACE, GENEVA	WALLACE, GENEVA RESIDENTIAL, L.L.C.	7559	346	GEN WD	937.20

City	G.M.D.	L.D.	L.L.	Dimensions	Acreage				
				1252 1253	Return	Deed	Plat	Comp.	Used
						10.73			
Subdivision					Block	Lot	Plat Bk.	Page	

Brief Legal Description: SEE 1991 DEEDS TO RONALD D. WALLACE 96d-77, 96d-83, 96d-85,
SEEMS TO BE CLEARING OUT ESTATE.

DEEDS TO WALLACE
 WITH 20' HPA
 10'

2 PARCELS



MAP BLOCK PAR SUB

1.57

OLD: 2114

043

Property Acquired From:
Acct. No.

NEW: 2112

028


21-14		43
Map	Block	Parcel

Date	Grantor (From)	Grantee (To)	D.B.	Pg.	Type	W.D.Cons
		Wallace, Geneva	Per '91 Tax	Return		
12/6/04	WALLACE, GENEVA	ASHTON ATLANTA RESIDENTIAL, LLC	7559	346	QC GEN VID	937
			7559	330		

ALL OF THIS PARCEL USED FOR AUTUMN RIDGE UNIT ID-1 3/9/09

2 PARCELS

City	G.M.D.	L.R.	L.L.	Dimensions	Acreage	Return	Deed	Plat	Comp.	Used
				1251	12.25 AC ±					
				1252	12.25 AC ±					
				1253	105.47 AC ±					
Subdivision						Block	Lot	Plat	Bk.	Page
*** 20.31 AC 20.28 AC									3	204
*** 41.09 AC									4	108
*** 56.85 AC										
*** 10.16 AC USED FOR AUTUMN RIDGE U-1B-1. 5/17/06										
*** 25.78 AC USED FOR AUTUMN RIDGE U-1C-1. 5/17/06										
Brief Legal Description: PARCEL 21-14-45 COMBINED PER B.O.A. OFFICE 3-7-94										
*** 4.65 AC USED FOR AUTUMN RIDGE UNIT 1A-1. 2005 *** PARCELS 24, 25, 26, 27										
55, 57 COMBINED 5/16/06										



Name On Wallace, William C.
 Return: 619 Clearwater Dr. Marietta, Ga.

2-88 22 E 29
 Photo Call No.

FD-1
 21-14 43
 Map Block Parcel

Name On
 Deed:

Property Address: *E/ S ACKWORTH CANTON RD.*

Property Acquired From:

Acquired By: Deed Will Approximate Date Acquired: Recorded Yes No D.B. Pg. Size: (Dim. or Ac.)

Bounded By: N. S. E. W.

73 Simpson & Harwell Wallace Wm. C. 153 19 W 11.30

Date	Grantor (From)	Grantee (To)	D.B.	Pg.	Type	W.D. Cons.
<i>4/10/65</i>	<i>LOUISE C. GOING, ERNEST W. +</i>	<i>WALLACE, Wm C.</i>	<i>78</i>	<i>520</i>	<i>WD</i>	<i>10.45 AC</i>
<i>1/25/68</i>	<i>PAGE RODGER</i>	<i>" " "</i>	<i>94</i>	<i>189</i>	<i>WD</i>	<i>11.00 RETT</i>
<i>1/16/68</i>	<i>J.M. POUNDS L.M. AWTREY JR.</i>	<i>" " "</i>	<i>94</i>	<i>125</i>	<i>WD</i>	<i>3.50 RETT</i>

City	G.M.D.	L.D.	L.L.	Dimensions	Return	Deed	Plat	Comp.	Used
<i>out</i>	<i>817</i>	<i>21</i>	<i>1251 1252</i>	<i>11,54± 52.16 AC</i>	<i>77</i>	<i>80</i>	<i>?</i>	<i>90</i>	<i>90±</i>

Subdivision	Block	Lot	Plat Book	Page
<i>1253</i>				
			<i>3</i>	<i>204</i>
			<i>4</i>	<i>108</i>

Brief Legal Description: *Act LL 1251, 1252, 1253 LD 21*

LD 21 LL 1251, 1252, 1253

POB - @ 42 inch poplar trees @

S/W corner LL 1252 + runs N. 80°

30' E. more S, line LL 1252 + 1253

2671' to S/E corner LL 1253

N 1030' W. 662.8' more E. LL 1253

S. 88° 26' W. LL 1253, 1252 + 1251

3237' on S/E side Woodlands Rd,

S/W corner more S/E side Sand Rd

200', S. 45° 04' E. 831.5' to POB

@ S/W corner LL 1252, same being

S/E corner LL 1251, 47 AC

Name On Gibson, Alva		MAP	BLOCK	PAR	SUB	FD-1		
Return: Acworth, G.		OLD: 2114		046		21-14		46
Name On Deed:		NEW: 2112		0293	Call No	Map	Block	Parcel
Property Address: <i>E/ 1/5 ACKWORTH-CANTON RD.</i>				Property Acquired From: -				
Acquired By:	Deed Will	Approximate Date Acquired:	Recorded Yes No	D.B.	Pg.	Size: (Dim. or Ac.)		
Bounded By:	N.	S.	E.	W.				

Date	Grantor (From)	Grantee (To)	D.B.	Pg.	Type	W.D. Cons.
10/21/57	CEER, VERNON	GIBSON, ALVA JR. & ^{Betty L.}	43	10	WD	4.40 IRS
-1969	^{PAT POPE} CHASTAIN, PAUL Y. &	GIBSON, ALVA JR & BETTY L.	540 103	244 282	QCD WD	--


City	G.M.D.	L.D.	L.L.	Dimensions	Acreage				
out	817	21	1196 1197	5.42 AC 38 AC	Return	Deed	Plat	Comp.	Used
				Subdivision	38	38	-	372	58
				5.04 AC	Block	Lot	Plat Book	Page	
				27 AC					

Brief Legal Description: ~~38 AC~~ LL 1196, 1197, LD 21

CD 21 LC 1197, 1196

Revised A.L.S. TRAF LC 1198 E. OF
CHECKER RD Q.M. 20 AC T + 18 AC T S.
TRAF LC 1197 E. OF CHECKER RD.

38 AC T



Property Acquired From: 29
Acct. No.


Photo	Call No
-------	---------

21N12		29A
Map	Block	Parcel

Date	Grantor (From)	Grantee (To)	D.B.	Pg.	Type	W.D. Cons
4/13/06	BETTY L. GIBSON, ALVA W. E	SHAWN M. SKEEN, WILLIAM S. E	9108 8712	229 156	CORRECTIVE LSD	-0-

City	G.M.D.	L.D.	L.L.	Dimensions	Acreage				
		21	1197		.97 AC	Return	Deed	Plat Comp.	Used
								602	602
Subdivision					Block	Lot	Plat Bk.	Page	
						TRACTS #2	90	48	

Brief Legal Description




Property Acquired From:	MAP: 2114	BLOCK: 046	PAR: B	21-14		46B
Acct. No.	NEW: 2112	030	Call No	Map	Block	Parcel

Date	Grantor (From)	Grantee (To)	D.B.	Pg.	Type	W.D. Cons
10/6/82	CROFT LOIS ANNE	CROFT WILLIAM L.	369	401	W	—

City	G.M.D.	L.D.	L.L.	Dimensions	Acreage				
	817	21	1197		Return	Deed	Plat	Comp.	Used
								1.5	1.5

Subdivision	Block	Lot	Plat Bk.	Page

Brief Legal Description



FD-1

Name On Return:

2-88	
Photo	Call No.

21-14		46B
Map	Block	Parcel

Name On Deed:

Property Address:

Property Acquired From:

Acquired By:	Deed Will	Approximate Date Acquired:	Recorded Yes No	D.B. Pg.	Size (Dim. or Ac.)
--------------	-----------	----------------------------	-----------------	----------	--------------------


Bounded By:	N.	S.	E.	W.
-------------	----	----	----	----

Date	Grantor (From)	Grantee (To)	D.B.	Pg.	Type	W.D.Cons.
3-1-74	GIBSON, ALVA W.	CROFT, LOIS ANNE	158	748	W	→
5/20/75	"	"	180	197	W	
76	"	"	203	109	CW	✓

City	G.M.D.	L.D.	L.L.	Dimensions	Acreage				
					Return	Deed	Plat	Comp.	Used
	817	21	1197					1.5	1.5

Subdivision	Block	Lot	Plat Book	Page

Brief Legal Description:



Property Acquired From:	MAP BLOCK PAR SUB OLD: 2114 046 A	21-14		46A
Acct. No.	NEW: 21-12	Map	Block	Parcel
		Photo 031	Call No	

Date	Grantor (From)	Grantee (To)	D.B.	Pg.	Type	W.D. Cons
12-88	GIBSON, CECIL W.	PATRICIA A. & GIBSON, CECIL W.	76d	508	(W)	-

City	G.M.D.	L.D.	L.L.	Dimensions	Acreage				
		21	1197		Return	Deed	Plat	Comp.	Used
								1.5	1.5

Subdivision	Block	Lot	Plat Bk.	Page
			12	120

Brief Legal Description



FD-1

Name On Return:

2-88
Photo Call No.

21-14
Map Block Parcel 46A

Name On Deed:

Property Address:

Property Acquired From:

Acquired By: Deed Will Approximate Date Acquired: Recorded Yes No D.B. Pg. Size (Dim. or Ac.)


Bounded By: N. S. E. W.


Date	Grantor (From)	Grantee (To)	D.B.	Pg.	Type	W.D. Cons.
3-1-74	GIBSON, ALVA W.	GIBSON, CECIL W.	511 158	484 747	OLD W	— —
4-26-75	"	"	180	416	COR W	—
5-76	"	"	207	315	CW	—

City	G.M.D.	L.D.	L.L.	Dimensions	Acreage				
					Return	Deed	Plat	Comp.	Used
	817	21	1197				1.5	1.5	

Subdivision	Block	Lot	Plat Book	Page
			12	120

Brief Legal Description:






Name On Return:		MAP	BLOCK	PAR	SUB	FD-1		
NEW: 2112		OLD: 2114	024	A	21-14			24 A
Name On Deed:		NEW: 2112	F033	Call No.	Map	Block	Parcel	
Property Address:				Property Acquired From:				
Acquired By:	Deed Will	Approximate Date Acquired:	Recorded Yes No	D.B.	Pg.	Size: (Dim. or Ac.)		
Bounded By:	N.	S.	E.	W.				

Date	Grantor (From)	Grantee (To)	D.B.	Pg.	Type	W.D.Cons.
4-15-71	Gravitt, John M.	Hunt, Oscar M.	113	325	WD	1. ⁰⁰ RETT
12/27/01	HUNT, OSCAR M.	BROOKS, OPHE M. & HUNT, DOUGLAS	4953	436	WD	0

City	G.M.D.	L.D.	L.L.	Dimensions	Acreage				
					Return	Deed	Plat	Comp.	Used
	817	14	1197	125' X 265' Inv.					
Subdivision					Block	Lot	Plat Book	Page	

Brief Legal Description:




Property Acquired From: 21-11-23	MAP BLOCK PAR SUB OLD: 2114 NEW: 2112	023 D	21-14	23D
Acct. No.	Ph 034	Call No	Map	Block Parcel

Date	Grantor (From)	Grantee (To)	D.B.	Pg.	Type	W.D. Cons
1/89	McPHAIN, RAY H.	OGLETHORPE POWER CORP	763	611	W	358.20
3/1/97	OGLETHORPE POWER CORP.	GEORGIA TRANSMISSION CORP.	2650	216	LTD W/D	+ TRACTS 14.60

City	G.M.D.	L.D.	L.L.	Dimensions	Acreage			
					Return	Deed	Plat Comp.	Used
		21	1180			5.192		5.19

Subdivision	Block	Lot	Plat Bk.	Page
			36	146

Brief Legal Description



MAP	BLOCK	PAR	SUB
OLD: 2114		023	B
NEW: 2112		0353	Call No.

Name On Return:

Name On Deed:

Property Address:

Property Acquired From:

21-14		23B
Map	Block	Parcel


Acquired By: Deed Will Approximate Date Acquired: Recorded Yes No D.B. Pg. Size: (Dim. or Ac.)

Bounded By: N. S. E. W.

Date	Grantor (From)	Grantee (To)	D.B.	Pg.	Type	W.D. Cons.
8/31	BRAND, JOE R. JR.	SOUTHERN BELL TELEPHONE & TELEGRAPH Co.	309	749	W	3 ⁰⁰

City	G.M.D.	L.D.	L.L.	Dimensions	Acreage				
					Return	Deed	Plat	Comp.	Used
		21	1180	65 X 100					
Subdivision					Block	Lot	Plat Book	Page	

Brief Legal Description:



Property	MAP	BLOCK	PAR	SUB
Acquired From:	OLD: 2114		023	
Acct. No.	NEW: 2112		036	C 11

21-14		23
Map	Block	Parcel

Date	Grantor (From)	Grantee (To)	D.B.	Pg.	Type	W.D. Cons
8/87	HURON, INC.	MCPHAIL, H. RAY	651	622	QC	-0-
			651	620	W	410.80
1/18/02	MCPHAIL, DIANE C.	" " "	5084	227	QC	-0-
6/2/03	MCPHAIL, H. RAY	EDMONDSON, CHARLES	6209	358	LTD WD	2 TRACTS 5,500.18
4/14/05	EDMONDSON, CHARLES	WOODSTOCK RD. INVESTMENTS, LLC	7866	100 107	WD	2,595.18 4,805.18

City	G.M.D.	L.D.	L.L.	Dimensions	Acreage	Return	Deed	Plat	Comp.	Used
		21	1125 1180	18.72 AC *16.7 AC 2027 AC	2.44 AC					

Subdivision	Block	Lot	Plat Bk.	Page

Brief Legal Description: *2.084 AC Used For R/Ls PER 2006 CONDEMNATION DEED
 9068-207 1/3/07



LL-1180, 1181

212D

FD-1

Name On BRAND, J.B.
Return: R-1 ACKWORTH, GA.

2-88 10
Photo Call No.

21-14 23
Map Block Parcel

37

Name On Deed:

Property Address: S/S SR 92

Property Acquired From:

Acquired Deed ___ Approximate Recorded
By: Will ___ Date Acquired: Yes ___ No ___ D.B. ___ Pg. ___ Size: (Dim. or Ac.)

Bounded By: N. S. E. W.

Date	Grantor (From)	Grantee (To)	D.B.	Pg.	Type	W.D. Cons.
3/7/55	POPE, GERTIE LOW	BRAND, J.B.	33	46		
P-87	BRAND, JOE B. JR	HURON, Inc.	651	614	LI	410 20
P-87	BRAND, OZELLE LACHE <i>MAY L.</i>	" "	651 651	618 617	QC QC	-0- -0-

City	G.M.D.	L.D.	L.L.	Dimensions	Acreage 25.46 AC				
	817	21	1126 1179 1180		Return	Deed	Plat	Comp.	Used
					16	3	-	17	117
	Subdivision 1191 1182				Block	Lot	Plat Book	Page	

Brief Legal Description: 117 Ac± LL 1126, 1179, 1180, 1181, 1182 LD 21

1196

100/335 - 5 1/2 (20Ac)
1196

~~22/362~~

~~25/321~~

~~18/542~~

~~55/459~~

~~3/31~~

18/7

9196

7/539

60/409

33/46 - 52.00


1196 - 100/335/336

~~1181~~

~~1180 - 90/311~~

11791

1126 - 89/303; 99/426; 101/400



FD-1

Name On Return:	MAP BLOCK PAR SUB OLD: 2114	006				21-14		6
Name On Deed: <i>OAK GROVE</i>	NEW: 2112	037	Lot No			Map	Block	Parcel
Property Address: <i>N/5 SR 92</i>					Property Acquired From:			
Acquired By:	Deed Will	Approximate Date Acquired:	Recorded Yes No	D.B. Pg.	Size (Dim. or Ac.)			
Bounded By:	N.	S.	E.	W.				

Date	Grantor (From)	Grantee (To)	D.B.	Pg.	Type	W.D. Cons.						
7/3/57	H.R. SIMS + W. A. HILL	OAK GROVE CHURCH	21	565	WD							
12/8/56	KEMP, A.D. + MINNIE POPE <i>ESTATE</i>	THE DEACONS OF OAK GROVE METHODIST CHURCH	39	108	WD							
7/93	BRAND, JOE B. JR.	" " " THEIR SUCCESSORS	1646 1580	REREC 48	OC	-0-						
City		G.M.D.	L.D.	L.L.	Dimensions			Acreage				
		817	21	1125 1126				Return	Deed	Plat	Comp.	Used
								-	-	-	3±	3±
Subdivision							Block	Lot	Plat Book	Page		
Brief Legal Description: <i>3Ac±</i>												

CD 21 CC 1125? 21-585-

BARGE @ S/E CORNER SAND CHANNEL PROP. +
RANS E. 40' ON N. SIDE AC.R. ED., N.
300', W. 40' TO N/E CORNER SAND PROP.

CD 21 CC 1126 39-108

POB - @ STAKE ON N/SIDE AC.R. ED.

100' ± W. FROM E. DELG. LL 1126

WHERE E. DELG. LINE INTERSECTS WITH
AC.R. ED., N/W 150', S/E TO STAKE
ON E. DELG. CC 1126, FOURHOLE E.
DELG. LINE S. 150' TO W. SIDE
SAND ED WHERE DELG LINE INTERSECTS
WITH SAND ED, N/W AREA & N. SIDE
SAND ED 100' ± TO POB.

368
009

3312

Property
Acquired From:
Acct. No.

Photo. Call No.

21N12
Map Block Parcel
38

Date	Grantor (From)	Grantee (To)	D.B.	Pg.	Type	W.D.Cons
8/13/04	SIMS-MEDFORD ENTERPRISES INC N/K/A ALDERWOODS INC	SOUTHERN FUNERAL ASSOCIATES, LLC	7712	117	LTD WSD	2 PARCELS 115, 30
8/11/04	SOUTHERN FUNERAL ASSOCIATES, LLC	DEMPSEY FUNERAL SERVICES OF GEORGIA, INC	7712	131	LTD WSD	2 TRACTS 200, 30

City	G.M.D.	L.D.	L.L.	Dimensions	Acreage				
					Return	Deed	Plat	Comp.	Used
		21	1125 1180	*2.98 AC					

Subdivision	Block	Lot	Plat Bk.	Page
		TRACT 1-B	80	154

Brief Legal Description * ADJUSTED ACREAGE PER 2004 DEED 7712-131. 3/9/05



Name On Return:	MAP BLOCK PAR. SUB OLD: 2114	007	C	21-14		7C
Name On Deed:	NEW: 2112	0380	Call No.	Map	Block	Parcel
Property Address:	Property Acquired From:					
Acquired By:	Deed <input type="checkbox"/> Will <input type="checkbox"/>	Approximate Date Acquired:	Recorded Yes <input type="checkbox"/> No <input type="checkbox"/>	D.B. <input type="checkbox"/> Pg. <input type="checkbox"/>	Size: (Dim. or Ac.)	
Bounded By:	N.	S.	E.	W.		

Date	Grantor (From)	Grantee (To)			D.B.	Pg.	Type	W.D.Cons.			
3/27/51	HILL, W. A.	Sims, H. R.			21	476	W				
4/12/94	Sims, HERBERT ROY	HERBERT ROY JR. Sims, MARY			1810	247	EX'S DUP	-0-			
4/19/94	Sims, MARY	Sims, HERBERT ROY JR.			1810	250	OC	22.60			
	City	G.M.D.	L.D.	L.L.	Dimensions		Acreage				
			21	1125 1180	340 X 385		Return	Deed	Plat	Comp.	Used
									3	3	
	Subdivision				Block	Lot	Plat Book	Page			
						TRACT C					
Brief Legal Description: *SEE DEEDS 1310/24-26, SEEMS TO BE CLEARING TITLE.											

(OVER)

This is the remaining property from
Parcel 7. That was not included in the
consistency dedication.


Property Acquired From:
Acct. No.

Photo	Call No
-------	---------

21N12		39
Map	Block	Parcel

Date	Grantor (From)	Grantee (To)	D.B.	Pg.	Type	W.D. Cons
8/11/04	SOUTHERN FUNERAL ASSOCIATES, LLC	DEMPSEY FUNERAL SERVICES OF GEORGIA, INC	7712	131	LTD LSD	2 TRACTS 200

City	G.M.D.	L.D.	L.L.	Dimensions	Acreage				
					Return	Deed	Plat	Comp.	Used
		21	1125 1180	X25.04 AC					
Subdivision					Block	Lot	Plat	Bk.	Page
						TRACT 1-A	80		154
Brief Legal Description									
ADJUSTED ACREAGE PER 2004 DEED 7712-131. 3/9/05									



Name On Return:	MAP BLOCK PAR SUB OLD: 2114	007 B	21-14		7B
Name On Deed:	NEW: 2112	039to Call No.	Map	Block	Parcel

Property Address:	Property Acquired From:				
Acquired By:	Deed Will	Approximate Date Acquired:	Recorded Yes No	D.B. Pg.	Size: (Dim. or Ac.)
Bounded By:	N.	S.	E.	W.	

Date	Grantor (From)	Grantee (To)	D.B.	Pg.	Type	W.D. Cons.
4-19-77	Sims, Herbert R.	Albia Rolling Hills Memory Garden Sims-Medford Enterprises Inc	215	599	W	—
8/13/04	SIMS-MEDFORD ENTERPRISES, INC N/K/A ALDERWOODS INC	SOUTHERN FUNERAL ASSOCIATES, LLC	7712	117	LTD W/D	2 PARCELS 115.30

City	G.M.D.	L.D.	L.L.	Dimensions	*446	Acreage			
		21	1125 1180	22.29 ac **38.85 AC	Return	Deed	Plat	Comp.	Used
Subdivision				124	Block	Lot	Plat Book	Page	

Brief Legal Description: *SEE DEEDS 1310/2426, SEEMS TO BE CLEARING TITLE. *ADJUSTED ACREAGE PER PLAT IN OFFICE AS OF 12/31/95 ** PARCELS 40 & 40A COMBINED PER RICKY IN TAX ASSESSORS OFFICE, 5/16/99



Property Acquired From: 39
Acct. No.

Photo	Call No
-------	---------

21N12		39A
Map	Block	Parcel

Date	Grantor (From)	Grantee (To)	D.B.	Pg.	Type	W.D. Cons
9/25/03	ALDERWOODS (GEOGRAPHIC) INC SUCCESSOR BY MERGER TO SIMS-MEDFORD ENTERPRISES, INC	SOWAMCO XXIX, LTD	6634	334	WD	328 ⁰⁰
10/25/04	SOWAMCO XXIX, LTD	PIEDMONT INVESTMENTS, LLC	7197	62 5.9	QC LTD WD	500. ⁰⁰
<p>DELETE REMOVED FOR PARTIAL CREEKWOOD 9/12/08</p>						
City	G.M.D.	L.D.	L.L.	Dimensions	Acreage	
		21	1124 1125	*16.55 AC	Return Deed	Used
Subdivision	Block	Lot	Plat Bk.	Page		
Brief Legal Description: *.01 AC ± USED FOR R/W PER 2004 DEED 7149-279. 9/15/04						



FD-1
21-14 7

Name On Return: Sims, H.R. Greenville	MAP BLOCK PAR SUB OLD: 2114 NEW: 2112	007	
Name On Deed:		040	Lot No.
Property Address: 1/5 SR 92	Property Acquired From:		
Acquired By: Deed <input type="checkbox"/> Will <input type="checkbox"/>	Approximate Date Acquired:	Recorded Yes <input checked="" type="checkbox"/> No <input type="checkbox"/>	D.B. ___ Pg. ___ Size: (Dim. or Ac.)
Bounded By: N. E. W.			

Date	Grantor (From)	Grantee (To)	D.B.	Pg.	Type	W.D. Cons.
3/24/57	HILL, W. A.	Sims, H.R.	21	476	WD	
3/9/94	SIMS, HERBERT ROY	HERBERT ROY JR. SIMS MARY	1784 1768	90 111	EX'S DUP	-0-
3/9/94	SIMS, MARY	SIMS MEDFORD ENTERPRISES, INC.	1766	150	DC	-0-

City	G.M.D.	L.D.V.	V.L.	Dimensions	Acreage				
					Return	Deed	Plat	Comp.	Used
Dayton	11817	21	1180 1124 1125	6.85 AC 770 sq ft	35	50		44	44

Subdivision	Block	Lot	Plat Book	Page
Now DEDICATED AS CEMETERY 40.40 AC ±		TRACTS D, E, F		

Brief Legal Description: ~~4.4 AC ±~~ L 1124, 1125, 1180, LD 21
 *SEE DEEDS V310/24-26, SEEMS TO BE CLEARING TITLE *THIS DEED SEEMS TO HAVE BEEN RECORDED OUT OF SEQUENCE

LD 21 WL 1123, 1124, 1125, 1180,
1181, 1182, 1110.

N. OF A.A. RD + W. OF AERONAUT +
AMMON RD. 5 AC IN S/E CORNER
OF WL 1110 EXCEPTING 2 AC IN W/182
+ 3 AC WL 1125. (THIS PROP KNOWN
AS J.B. OUIER FARM) SRAID OUIER
TRACT 240 AC + SRAID TRACT OF
SRAID TRACT HERETOFY BEING ACQUIRED
PERY EIGHT AC ± ON N. OF
A.A. RD + W. OF AERONAUT, AMMON RD
+ KNOWN AS R.V. BROOKSHIRE PLACE.
SRAID + EXCEPTING 5/8 MINERAL
INTEREST, IN ABOVE TRACT IS
RESERVED 2 AC ON N/15 CORNER
HEREOF TO OAK GROVE SCH.


368
138
294
1110
368
074

Property Acquired From:
Acct. No. 4D

Photo	Call No
-------	---------

21-12		40A
Map	Block	Parcel

Date	Grantor (From)	Grantee (To)	D.B.	Pg.	Type	W.D. Cons					
3/9/94	SIMS, MARY	SIMS, HERBERT ROY JR.	1768	113	W/D	107.00					
<p><i>DELETE & COMBINE IN RICKY IN PER. OFFICE. 5/16/99</i></p>											
City			G.M.D.	L.D.	L.L.	Dimensions	Acreage				
				21	1124		Return	Deed	Plat	Comp.	Used
					1125			28.4			28.4
Subdivision							Block	Lot	Plat Bk.	Page	
								TRACTS A & B			
Brief Legal Description											



Property Acquired From: 21-3-24-24K	Act MAP: 2 BLOCK PAR SUB OLD: 2113 024 C
Acct. No.	NEW: 2112 041 to Call No

2113		24C
Map	Block	Parcel

Date	Grantor (From)	Grantee (To)	D.B.	Pg.	Type	W.D. Cons
6/90	TURNER, LARRY WAYNE <i>BRENDA C.</i>	WALLER, G.W.	876	244	W	1500
12/30/93	WALLER, G.W.	CRISP, DERRICK M. <i>DOREEN L.</i>	1782	336	W/D	3 TR'S 88.40
<i>DELETE WITH 24 PEEDS.</i> <i>5/4/94</i>						
Subdivision			Block		Page	
Brief Legal Description			SEE 1993 EASEMENT DEEDS 1782/314-325			

REC-3-2113



Property Acquired From: 21	MAP OLD: 2113	BLOCK	PAR 024	SUB. B
Acct. No.	NEW: 2112		042	

2113		24B
Map	Block	Parcel

Date	Grantor (From)	Grantee (To)	D.B.	Pg.	Type	W.D. Cons
?/89	TURNER, LARRY	TURNER, BRENDA C.	792	1028	OC	-0-
3/6/92	TURNER, BRENDA C.	PAMELA R. SMITH, JOSEPH N. ^{1/2}	1181	79	W	4.00
7/28/00	PAMELA R. SMITH, JOSEPH N. ^{1/2}	HYDE DOUGLAS C. BRANDEIS, RICHARD A. ^{1/2}	4251	338	W/D	105.00
12/9/05	HYDE DOUGLAS C. BRANDEIS, RICHARD A. ^{1/2}	BELTRAN, LUZ M.	8451	215	WSD	95.00

City	G.M.D.	L.D.	L.L.	Dimensions	Acreage 51 * 1.54 AC				
					Return	Deed	Plat	Comp.	Used
		21	1108	**1.47 AC		15#		1	

Subdivision	Block	Lot	Plat Bk.	Page
			47	1960

Brief Legal Description *** PARCEL 44 COMBINED PER OWNER & TAX ASSESSORS OFFICE**
REQUEST. 4/1/06 ** ADJUSTED ACREAGE PER 2000 DEED 4251-338. 10/2/00



MAP BLOCK PAR SUB
 Property Acquired From: OLD: 2113 024
 Acct. No. NEW: 2112 043 to

21-13 24
 Map Block Parcel

REC-3-31-94


Date	Grantor (From)	Grantee (To)	D.B.	Pg.	Type	W.D. Cons
12/14/93	TURNER, LARRY WAYNE	WALLER, G. W.	1782	319	W/D	-0-
12/30/93	WALLER, G. W. FOR DOREEN L.	CRISP, DERRICK M.	1782	333	QC	-0-
12/30/93	" " FOR DOREEN L.	" "	1782	336	W/D	3 TR'S 88.40
8/30/00	CRISP, DERRICK M.	KANE, KATHERINE A.	4284	70	WD	124.00
6/30/04	KANE, KATHERINE A.	PIEDMONT INVESTMENTS, LLC	7197	67	QC	255.50

RARE
 01/14/04
 21

City	G.M.D.	L.D.	L.L.	Dimensions	Acreage	Return	Deed	Plat	Comp.	Used
				1108	2.25 AC					

Subdivision	Block	Lot	Plat Bk.	Page

Brief Legal Description: PARCELS 24A & 24C COMBINED, PER 1993 DEEDS. 5/4/94
 ADJUSTED ACREAGE PER 2004 DEED 7197-67. 10/8/04



LL1108

2120

FD-1

24

Name On Deed: **TURNER, Larry W**
 Return: **Rt 1 Ackworth, Ga.**

2-86 **54**
 Photo Call No.

21-13 **21**
 Map Block Parcel

57

Property Address: **OFF CAMPGROUND RD.** Property Acquired From:

Acquired By: Deed Will Approximate Date Acquired: Recorded Yes No D.B. Pg. Size (Dim. or Ac.)


Bounded By: N. S. E. W.

Date	Grantor (From)	Grantee (To)	D.B.	Pg.	Type	W.D.Cons.
10/6/62	SMITH, FLOY LEE	TURNER, LARRY W	67	462		
4/78	SMITH, DONALD J	" " "	237	328	W	100
4/78	SMITH, J. T.	" " "	515 237	278 329	W	100

City	G.M.D.	L.D.	L.L.	Dimensions	Return	Deed	Plat	Comp.	Used
	817	21	1108	138± 772±	-	DIM	-	+5	75

Subdivision	Block	Lot	Plat Book	Page
			14	74

Brief Legal Description: ~~Ac~~ **LL1108 LD21**
3



Property	MAP	BLOCK	PAR	SUB
Acquired From: 21-15-24	OLD: 2113		024	D
Acct. No.	NEW: 2112		Photo	Call No
			044	


2113		240
Map	Block	Parcel

Date	Grantor (From)	Grantee (To)	D.B.	Pg.	Type	W.D. Cons
5/91	TURNER, LARRY W.	SMITH, PAMELA R. & JOSEPH N.	993	274	W	12.00
<p>DELETE & COMBINE WITH ASSESSORS OFFICE WITH 42 PER OWNER REQUEST. 4/1/96</p>						

City	G.D.	L.D.	L.L.	Dimensions	Acreage .53 + .51 = 1.04				
					Return	Deed	Plat	Comp.	Used
		21	1108						1.04

Subdivision	Block	Lot	Plat Bk.	Page
		TR 142	14	74

Brief Legal Description



Property	OLD: 2113
Acquired From: 21-13-24	
Acct. No.	NEW: 2112

MAP	BLOCK	PAR	SUB
		024	A
		045:0	Call No


21-13		24A
Map	Block	Parcel

Date	Grantor (From)	Grantee (To)	D.B.	Pg.	Type	W.D. Cons
4-87	TURNER, LARRY & WIFE	WALLER, G. W.	624	694	W	49.90
12/30/93	WALLER, G. W.	CRISP, DOREEN L. DERRICK M.	1782	333	QC	-0-
12/30/93	" " " " " "	" " " "	1782	336	W/D	3 TRS 80.40

DELETED WITH 24 Pgs.
 1994 DEEDS
 5/4/94

City	S.M.D.	L.D.	L.L.	Dimensions	Acreage				
					Return	Deed	Plat	Comp.	Used
		21	1108					178	
Subdivision					Block	Lot	Plat	Bk.	Page
							33		21

Brief Legal Description: SEE 1993 EASEMENT DEEDS 1782/314-325



MAP BLOCK PAR SUB
 Name On HERRI .OLD: 2113. 022
 Return: RT 1 A
 Name On NEW: 2112 046 photo Call No
 Deed:


FD-1
 21-13 22
 Map Block Parcel

Property Address: OFF CAMPGROUND RD. Property Acquired From:
 Acquired By: Deed Will Approximate Date Acquired: Recorded Yes No D.B. Pg. Size (Dim. or Ac.)
 Bounded By: N. S. E. W.

Date	Grantor (From)	Grantee (To)	D.B.	Pg.	Type	W.D.Cons.
5/11/67	KEMP, W.B. & C.H.		90	459	WD	7.15 IRS

City	G.M.D.	L.D.	L.L.	Dimensions	Acreage				
					Return	Deed	Plat	Comp.	Used
	817	21	1108		2	1.5	-	1.5	1.5
Subdivision					Block	Lot	Plat Book	Page	

Brief Legal Description: 1.5 Ac LL-1108. -LD 21



MAP BLOCK PAR SUB
 Name On: SMITH
 Return: RT 1, AC
 OLD: 2113
 NEW: 2112
 023
 04705 Call No

FD-1
 21-13
 23
 Map Block Parcel

Name On Deed:
 Property Address: ON CAMPGROUND RD.
 Property Acquired From:
 Acquired Deed By: Will _____
 Approximate Date Acquired:
 Recorded Yes _____ No _____
 D.B. _____ Pg. _____
 Size: (Dim. or Ac.)
 Bounded By: N. S. E. W.

Date	Grantor (From)	Grantee (To)	D.B.	Pg.	Type	W.D.Cons.
8/21/44	KEMP, A.D.		12	514	WD	
4/5/02	ESTATE SMITH, JAMES THOMAS JR.	CLARK, EMILY	* 5227	426	EX'IS DEED	107. ⁰⁰

City	G.M.D.	L.D.	L.L.	Dimensions	* 239 AC ± Acreage	2.5 ± ±				
	817	21	1108		Return	Deed	Plat	Comp.	Used	
					+	+	-	3.6	3 ±	
Subdivision					Block	Lot	Plat Book	Page		

Brief Legal Description: 13 Ac ± LL 1108 LD 21 ± 11 AC ± USED FOR R/W PER DEED 1999-173, 2/16/95 * NO LEGAL DESCRIPTION 1995



Name On Return:	MAP BLOCK PAR. SUB OLD: 2113 020 A
Name On Deed:	NEW: 2112 048 to Cont No

21-13		20A
Map	Block	Parcel


Property Address:		Property Acquired From:			
Acquired By:	Deed Will	Approximate Date Acquired:	Recorded Yes No	D.B. Pg	Size: (Dim. or Ac.)
Bounded By:	N.	S.	E.	W.	

Date	Grantor (From)	Grantee (To)	D.B.	Pg.	Type	W.D. Cons.
5/79	STROUD, RONALD W	STROUD, RONNY	263	415	W	-0-
4-87	STRAUD, PAULINE B	" "	620	466	W	-0-
10/19/05	STROUD, RONALD W	TREVA GEORGIA STROUD, RONALD WADE	8267	417	WD	2 TRACTS -0-

CITY	KG. M. D.	L. D.	L. L.	Dimensions	Acreage * 1.91 AC				
				Return	Deed	Plat	Comp.	Used	
					2			2	±
Subdivisions					Block	Lot	Plat Book	Page	

Brief Legal Description: 1987 deed & 620/466 & 620/465 seems to have involved a swap in parcels with parcel 20. No owner made. * 1.1 AC. ± USED FOR R/W PER OWNER & TAX ASSESSORS OFFICE 11/30/94 & DEED 199-1750

Handwritten notes:
 DOWNSIDE
 WITH EPA
 5/25/08




Name On Return:	MAP	BLOCK	PAR	SUB	21-13	21	
	OLD: 2113	021					
Name On Deed:	NEW: 2112	049	Call No.		Map	Block	Parcel

Property Address:			Property Acquired From:			
Acquired By:	Deed <input type="checkbox"/> Will <input type="checkbox"/>	Approximate Date Acquired:	Recorded Yes <input type="checkbox"/> No <input type="checkbox"/>	D.B. <input type="checkbox"/> Pg. <input type="checkbox"/>	Size: (Dim. or Ac.)	
Bounded By:	N.	S.	E.	W.		

Date	Grantor (From)	Grantee (To)	D.B.	Pg.	Type	W.D.Cons.
12/82	SMITH, DONALD J.	CHARLES Wm. RAGSDALE, CONNIE LOUISE	336	441	W	13 ⁰⁰

City	G.M.D.	L.D.	L.L.	Dimensions	Acreage				
					Return	Deed	Plat	Comp.	Used
		21	1108						
Subdivision					Block	Lot	Plat Book	Page	

Brief Legal Description:



Name On ~~Summey, Douglas~~
Return: ~~Acworth, Ga. R-1~~

2-86 55
Photo Call No.

FD-1 21
~~21-13~~ ~~24~~
Map Block Parcel

Name On Deed:

Property Address: OFF **CAMPGROUND RD.**

Property Acquired From:

Acquired Deed ___ Approximate Recorded
By: Will ___ Date Acquired: Yes ___ No ___ D.B. ___ Pg. ___ Size: (Dim. or Ac.)

Bounded By: N. S. E. W.

Date	Grantor (From)	Grantee (To)	D.B.	Pg.	Type	W.D. Cons.
9/1/56	MADDOX, MRS. W. H.		39	131	WD	
12/10/65	WEEKS, JOHANNIE		82	439	WD	3

1-15-73 Summey, Douglas Smith Donald 136 69 W 759

City	G.M.D.	L.D.	LL.	Dimensions	Acreage 1.5 1.5				
out	817	21	1108		Return	Deed	Plat	Comp.	Used
					3	3.5	-	3.5	3

Subdivision	Block	Lot	Plat Book	Page

Brief Legal Description: ~~3Ac~~ LL 1108 LD 21
115



Name On Return:	Stroud, Acworth	MAP OLD: 2113	BLOCK	PAR 020	SUB
Name On Deed:		NEW: 2112		050-Photo	Cell No.

FD-1

21-13		20
Map	Block	Parcel

Property Address: ON CAMPGROUND RD.		Property Acquired From:			
Acquired By:	Deed Will	Approximate Date Acquired:	Recorded Yes No	D.B. Pg.	Size: (Dim. or Ac.)
Bounded By:	N.	S.	E.	W.	

Date	Grantor (From)	Grantee (To)	D.B.	Pg.	Type	W.D. Cons.
12/8/56	KEMP, A.D.		39	106		
4-87	STRAUD, W.A.	STRAUD, PAULINE B.	120	464	W	-0-
4-87	STRAUD, RONNIE	" " " "	120	465	OP	-0-

City	G.M.D.	L.D.	L.L.	Dimensions	Acreage				
					Return	Deed	Plat	Comp.	Used
out	87	21	1108		7	7	-	378	4

Subdivision	Block	Lot	Plat Book	Page

Brief Legal Description: 4Ac± 24108 CD 21

FIELD INFO ALSO




Property Acquired From:
Acct. No. 50


Photo	Call No
-------	---------

21-12		50A
Map	Block	Parcel

Date	Grantor (From)	Grantee (To)	D.B.	Pg.	Type	W.D. Cons
5/1/96	STROUD, PAULINE GRACE B.	STROUD, RONDAL WADE	2378	44	W/D	75.00
10/19/05	STROUD, RONNY	TREVA GEORGIA STROUD, RONDAL WADE	8367	417	WD	2 TRACTS -0-

City	G.M.D.	L.D.	L.L.	Dimensions	Acreage				
					Return	Deed	Plat	Comp.	Used
		21	1108	* 3.68 AC		1.77	1.77		1.77
Subdivision					Block	Lot	Plat Bk.	Page	
						TRACT II	32	202	
Brief Legal Description * PARCEL 4B COMBINED PER OWNER & TAX ASSESSORS									
REQUEST 5/25/07									





R#1

MAP .BLOCK PAR SUB

FD-1

Name On Harrell, #
Return: Arwood

OLD: 2113

028

21 13 28

Name On
Deed: SCOGGINS

NEW: 2112

051 Co Cell No

Map Block Parcel

Property Address: ON CAMPGROUND RD.

Property Acquired From:

Acquired By: Deed Will

Approximate Date Acquired:

Recorded Yes No

D.B. Pg.

Size: (Dim. or Ac.)

59

Bounded By:

N. S.

E. W.

Date	Grantor (From)	Grantee (To)	D.B.	Pg.	Type	W.D. Cons.			
8/29/59	KEMP, A.D.		53	223	WD	—			
7/28/70	HARRELL, D.		107	423	WD	4.00 RTT			
10/11/96	SCOGGINS, ^{MARLESE &} WILLIS LEE	SAGGESE FRANK JOSEAH	3238	268	W/D	26.00			
City		G.M.D.	L.D.	L.L.	Dimensions		Acreage		
out		817	21	1108	Return	Deed	Plat	Comp.	Used
					2	23	—	2	2
Subdivision					Block	Lot	Plat Book	Page	
Brief Legal Description: <u>2Ac LL1108 LD21</u>									

2150
8/21/98



Property Acquired From:
Acct. No.

Photo Call No

21N12
Map Block Parcel
52

Date	Grantor (From)	Grantee (To)	D.B.	Pg.	Type	W.D. Cons
7/22/04	CHRISTIE R. SAGGESE FRANK JOSEPH	INVESTMENTS, LLC "RD"	7252	415	WD	FOR .17 AC 9.00
6/12/06	INVESTMENTS, LLC	RIDGE MILL PARTNERS, LLC	8840	415	WD	+ TRACTS -0-

City	G.M.D.	L.D.	L.L.	Dimensions	Acreage	Return	Deed	Plat	Comp.	Used
				19.76 AC 211108 8.76 AC	859 AC					
				10.9 AC § 52A						

Brief Legal Description: PARCELS 53 & 53A COMBINED, WAS IN SAME NAME & HAD SUBS BEING TAKEN OUT. 12/4/07. 9.86 AC USED FOR RIDGE MILL PHASE 2A. 12/4/07.



MAP BLOCK PAR SUB
 OLD: 2113
 NEW: 2112
 027
 052
 Call No.

FD-1
 21-13
 27
 Map Block Parcel

Name On Pinyan, H
 Return: Acworth, G
 Name On
 Deed:

Property Address: ON CAMPGROUND RD.
 Property Acquired From:

Acquired Deed ___ Approximate Recorded Size:
 By: Will ___ Date Acquired: Yes ___ No ___ D.B. ___ Pg. ___ (Dim. or Ac.)

Bounded By: N. S. E. W.

Date	Grantor (From)	Grantee (To)	D.B.	Pg.	Type	W.D. Cons.
3/14/68	HARRELL D.D.		98	107	WD	?
9/5/92	MARY JOYCE E PINYAN, HOWARD LEE E	BARBARA F. E WALLER, JIMMY L. E	1289	209	W	100 ⁰⁰
4/1/03	BARBARA F. E WALLER, JIMMY L. E	HI 92 INVESTMENTS, LLC	6008	184	W/D	2 TRACTS ⁰⁰ 389 ⁰⁰

City	G.M.D.	L.D.	L.L.	Dimensions	Acreage				
out	817	21	1108	0.76 AC	Return	Deed	Plat	Comp.	Used
					73	9.59	-	11.4	11

Subdivision	Block	Lot	Plat Book	Page

Brief Legal Description: 11 AC LL 1108 LD 21



Property Acquired From: **52**
 Acct. No.

Photo Call No

21W12 Map Block Parcel
52A

Date	Grantor (From)	Grantee (To)	D.B.	Pg.	Type	W.D. Cons
9/2/99	WALLER, ^{BARBARA F.} SIMMY L. & ^{BARBARA F.}	WHITE, ^{BARBARA F.} MELANIE S.	3801	141	W/D	50.00
4/1/03	WHITE, MELANIE S.	INVESTMENTS, LLC	10008	141	W/D	85.00
6/12/06	INVESTMENTS, LLC.	RIDGE, M.L. PARTNERSHIP	8840	445	W/D	+ TRACTS - 0 -


City	G.M.D.	L.D.	L.L.	Dimensions	Acres	Return	Seed	Plat	Comp.	Used

Subdivision	Block	Lot	Plat	Bk.	Page
211108					

Brief Legal Description

Handwritten notes:
 PARCEL 52A
 FOR
 TO 1/3
 COMBINE
 SAME
 BEING
 PARCELS
 52 WAS HAD SUD OF H.P.





Name On Smith, Don
Return: Acworth, G

Name On Deed:
Property Address: W OFF ACKWORTH-CANTON RD

Property Acquired From:

Acquired By: Deed Will Approximate Date Acquired: Recorded Yes No D.B. Pg. Size: (Dim. or Ac.)

Bounded By: N. S. E. W.

MAP BLOCK PAR SUB
 OLD: 2113 026
 NEW: 2112 053
 Call No

FD-1
 21-11 26
 Map Block Parcel

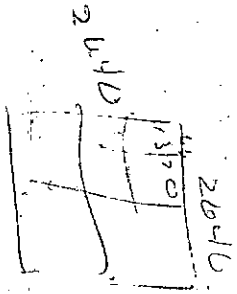
Date	Grantor (From)	Grantee (To)	D.B.	Pg.	Type	W.D. Cons.
5/8/65	SMITH, JT Jr.		79	80	WD	
5/8/65	HARRELL, D.D.		79	207	WD	
4/1/03	SMITH, DONALD JACK	H 1 92 INVESTMENTS, LLC	6008	182	W/D	2 TRACTS 90 404

City	G.M.D.	L.D.	L.L.	Dimensions	Acreage
out	817	21	1108	*1.32 AC	

Return	Deed	Plat	Comp.	Used
11	11.5	-	11	11.5

Subdivision	Block	Lot	Plat Book	Page

Brief Legal Description: 11.5 AC, LL 1108 LD 21 PARCEL 26A (9.68 AC ±) SPLIT OUT PER OWNERS REQUEST, 5/13/94



Property Acquired From:	MAP BLOCK	PAR SUB
Acct. No.	OLD: 2113	026 A
	NEW: 2112	0530 A all No

21-13		26A
Map	Block	Parcel

from 26

Date	Grantor (From)	Grantee (To)	D.B.	Pg.	Type	W.D. Cons
4/1/03	SMITH DONALD JACK	SMITH, DONALD J. HI 92 INVESTMENTS, LLC.	6008	182	PLAT	2 TRACTS 404.-
6/12/06	INVESTMENTS, LLC	RIDGE MILL PARTNERS, LLC	8840	465	PLAT	TRACTS -0-

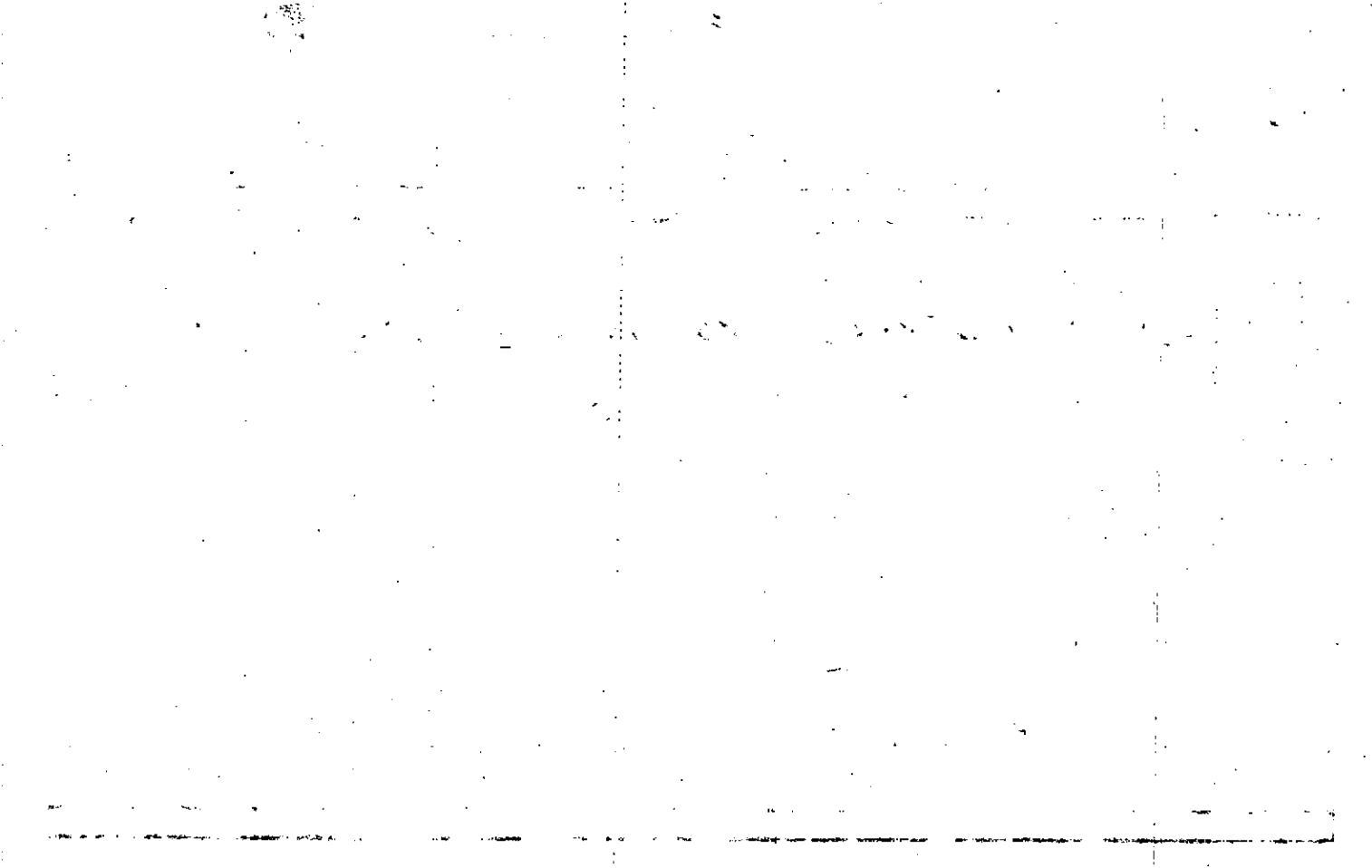
DELETED BY OWNERS REQUEST 5-13-94

USED FOR TRACTS

COMBINED WITH SAME TAKEN

10/1/01

City	G.M.D.	L.D.	L.L.	Dimensions	Acreage	Return Deed	Plat	Comp	Used
			21	1108	9.12 AC				
Subdivision					Block	Lot	Plat	Bk.	Page
Brief Legal Description									
* SPLIT OUT BY OWNERS REQUEST 5-13-94									




Property Acquired From:	MAP BLOCK PAR SUB OLD: 2114	043	G	21-14	Block	436
Acct. No.	NEW: 2112	054	Call No			

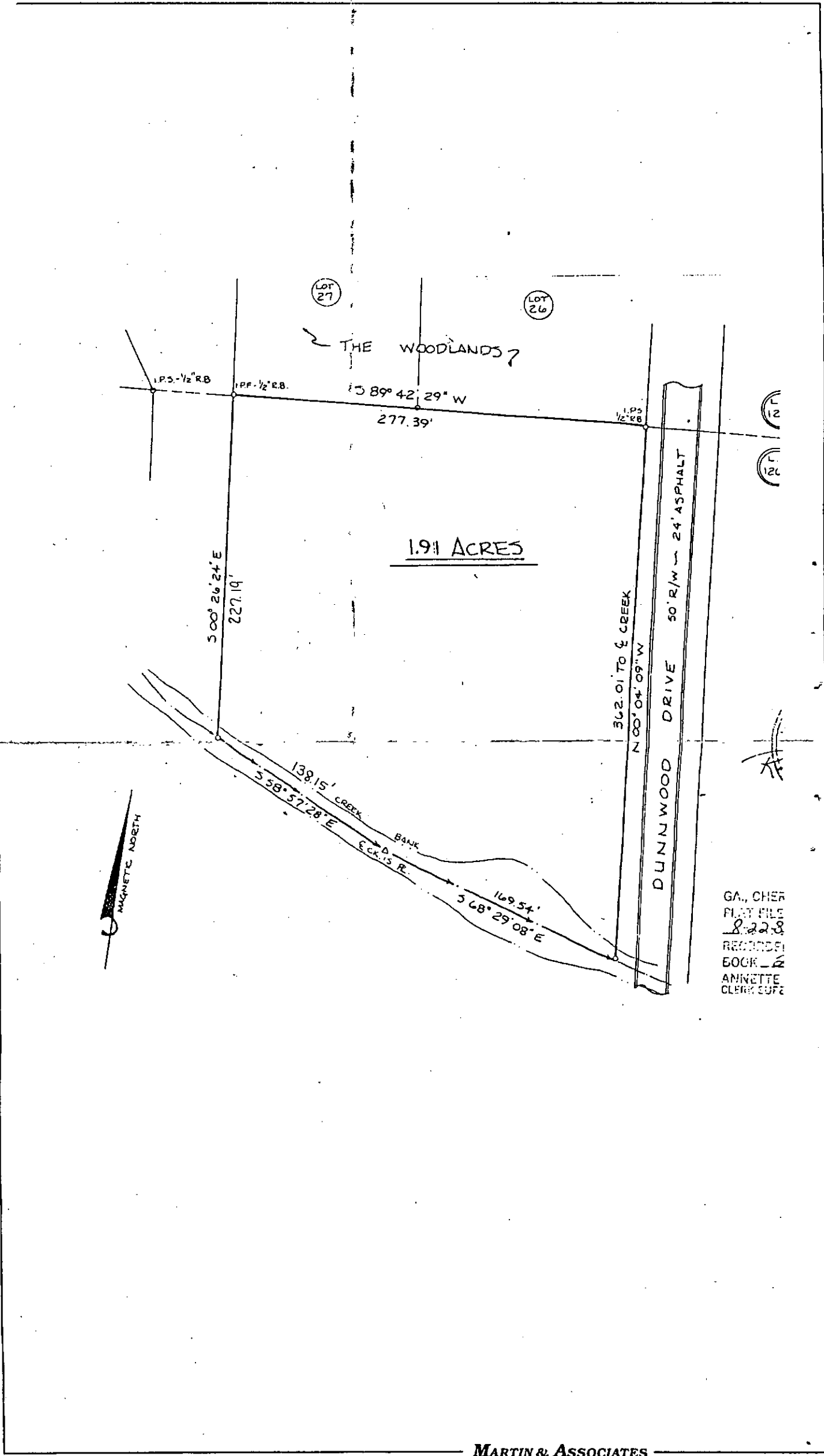
Date	Grantor (From)	Grantee (To)	D.B.	Pg.	Type	W.D. Cons
7/6/83	WALLACE WILLIAM C.	ARNOLD LEBRAUN	368	600	W	12.00
10/26/83	ARNOLD LEBRAUN	STARR MERLE V. & PATRICIA	380	162	W	9.00
12/89	PATRICIA J. STARR MERLE V.	JOHNNIE SUE NELSON, DONALD E.	845	378	W	95.00


City	G.M.D.	L.D.	L.L.	Dimensions	Acreage				
					Return	Deed	Plat	Comp.	Used
		21	1268			274	1912		

Subdivision	Block	Lot	Plat Bk.	Page

Brief Legal Description







MAP BLOCK PAR SUB

OLD: 2114

043

J

Property Acquired From: 21-14

43

NEW: 2112

Ph 055

Call No

21-14

43J

Acct. No.

Map

Block

Parcel

Date	Grantor (From)	Grantee (To)	D.B.	Pg.	Type	W.D.Cons
11/90	WALLACE, GENEVA H	WALLACE, D. WILLIAM	928	231	QC	- 0 -
12/6/04	WALLACE, WILLIAM D	ASHTON ATLANTA RESIDENTIAL, L.L.C.	7559	346	GEN	468
			7559	338	GEN	468
					WD	

DELETE WITH 20 IN SPAIN
W/ JAMES W. WALLACE
20/11/04
SEE 499
DEEDS TO WILLIAM D WALLACE 91d-75, 91d-81, 91d-305

City	S.M.D.	L.D.	L.L.	Dimensions	Acreage				
					Return	Deed	Plat	Comp.	Used
						116.4			
Subdivision	Block	Lot	Plat	Bk.	Page				


Brief Legal Description: SEE 499 DEEDS TO WILLIAM D WALLACE 91d-75, 91d-81, 91d-305
 SEEMS TO BE CLEARING OUT ESTATE



Name On Return:	MAP OLD: 2114	BLOCK	PAR 043	SUB D	21-14		430
Name On Deed:	NEW: 2112		P056	Call No.	Map	Block	Parcel
Property Address:	Property Acquired From:						
Acquired By:	Deed <input type="checkbox"/> Will <input type="checkbox"/>	Approximate Date Acquired:	Recorded Yes <input type="checkbox"/> No <input type="checkbox"/>	D.B. <input type="checkbox"/> Pg. <input type="checkbox"/>	Size: (Dim. or Ac.)		
Bounded By:	N.	S.	E.	W.			

Date	Grantor (From)	Grantee (To)	D.B.	Pg.	Type	W.D.Cons.		
7/79	WALLACE, WILLIAM C.	LEBRAUN, ARNOLD	266	90	W	-		
7/79	WALLACE, Wm. C.	ARNOLD, LEBRAUN	266	90	W	-		
12/17/92	ARNOLD, LEBRAUN	ARNOLD, LEBRAUN SHIRLEY E.	1378	134	W	-0-		
	City	G.M.D.	L.D.	L.L.	Dimensions	Acreage		
			21	1253		Return Deed Plat Comp Used		
						2.043		2.04
	Subdivision	Block	Lot	Plat Book	Page			
Brief Legal Description:								

REC
1-20-93



MAP. BLOCK PAR SUB
 OLD: 2114 043 L
 NEW: 2112
 Pho 057 Call No

Property Acquired From: 21-14-43
 Acct. No.


21-14 43L
 Map Block Parcel

Date	Grantor (From)	Grantee (To)	D.B.	Pg.	Type	W.D.Cons
11/90	WALLACE, GENEVA HAME	WALLACE JAMES E.	928	235	GC	-
12/10/04	WALLACE, JAMES E	ASHLEY ARLANTA RESIDENTIAL, LLC	7559	340	GC	
			7559	342	GEN WP	4/08 22

DELETED IN WORK BOOK
W/TA JAMES E WALLACE
SEE 1991 DEEDS TO JAMES E. WALLACE 961-79, 961-87, 965-307,
SEEMS TO BE CLEARING OUT ESTATE.

City	G.M.D.	L.S.D.	L.N.	Dimensions	Acreage				
			1252		Return	Deed	Plat	Comp.	Used
			1253			1265			
Subdivision					Block	Lot	Plat	Bk.	Page

Brief Legal Description: See 1991 Deeds To JAMES E. WALLACE 961-79, 961-87, 965-307, SEEMS TO BE CLEARING OUT ESTATE.



Property Acquired From:	MAP BLOCK PAR SUB OLD: 2114	043	F	21-14		43F
Acct. No.	NEW: 2112	Ph 058	Call No	Map	Block	Parcel


Page 2-5-83

Date	Grantor (From)	Grantee (To)	D.B.	Pg.	Type	W.D. Cons
7/9/81	WALLACE WILLIAM C.	BARKER LEX E. & WILMA J	345	430	W	9.10
11/84	" " "	" " " "	432	286	W	2 ⁰⁰ .5 AC
3/18/92	WILMA J. & BARKER LEX E.	KATHLEEN & RICHARD MCKAY	1162	286	W	165. ⁰⁰
12/31/06	ASHTON ATLANTA RESIDENTIAL, LLC	" " "	9335	245	QC	FOR .03 AC - 0 -

City	G.M.D.	L.D.	L.L.	Dimensions	Acreage <i>3.10 AC ±</i>				
	817	21	1253	3.13 AC	Return	Deed	Plat	Comp.	Used
						2.60			

Subdivision	Block	Lot	Plat Bk.	Page

Brief Legal Description



MAP	BLOCK	PAR	SUB
OLD: 2114		043	E
NEW: 2112		0595	Call No.

Name On Return:

Name On Deed:

21-14		43E
Map	Block	Parcel

Property Address:

Property Acquired From:


Acquired By: Deed Will Approximate Date Acquired: Recorded Yes No D.B. Pg. Size: (Dim. or Ac.)

Bounded By: N. S. E. W.

Date	Grantor (From)	Grantee (To)	D.B.	Pg.	Type	W.D. Cons.
5/81	WALLACE, Wm. C.	ETOWAH CHURCH of CHRIST	304	191	W	3 ²⁰
9/15/99	ETOWAH CHURCH OF CHRIST	OAKWOOD CHURCH	3826	258	W/D	161.30

City	G.M.D.	L.D.	L.L.	Dimensions	Acreage				
					Return	Deed	Plat	Comp.	Used
		21	1253			1.04			1.04
Subdivision					Block	Lot	Plat Book	Page	

Brief Legal Description:



Property Acquired From:
Acct. No.

Photo	Call No
-------	---------

21-12		160
Map	Block	Parcel

Date	Grantor (From)	Grantee (To)	D.B.	Pg.	Type	W.D. Cons
11/8/96	LINDA S. ANDERSON, T. STEPHEN	NEW PARKWAY PARTNERS, L.P.	2548	28	W/D	87.00
<p><i>DELETED FROM RECORD</i></p> <p><i>ALL OF THIS PARCEL</i></p> <p><i>USED FOR WOODLANDS</i></p> <p><i>5/14/97</i></p>						
City	G.M.D.	L.D.	L.L.	Dimensions	Acreage 10.77 AC. ±	
		21	1196 1197		Return	Deed
					Plat	Comp.
					Used	
Subdivision				Block	Lot	Plat Bk. Page
Brief Legal Description						



Name On Return:	MAP OLD: 2114	BLOCK	PAR 046	SUB ID	21-14	46D	
Name On Deed:	NEW: 2112		060	060			Map

Property Address:	Property Acquired From: 21-14-46				
Acquired By:	Deed <input type="checkbox"/> Will <input type="checkbox"/>	Approximate Date Acquired:	Recorded Yes <input type="checkbox"/> No <input type="checkbox"/>	D.B. <input type="checkbox"/> Pg. <input type="checkbox"/>	Size: (Dim. or Ac.)
Bounded By:	N.	S.	E.	W.	

Date	Grantor (From)	Grantee (To)	D.B.	Pg.	Type	W.D. Cons.
4-85	Gibson, Alva Jr. Betty L.	Croft, Wm. L. Lois Anne	452	56	WD	35.00
1/88	CROFT, Wm. L. & LOIS ANNE	GIBSON, CECIL	686	77	W	-0-
5/88	GIBSON, CECIL	LINDA S. & ANDERSON, J. STEPHEN	713	179	W	107.00

City	G.M.D.	L.D.	L.L.	Dimensions	Acreage 10.77±				
		21	1196 1197		Return	Deed	Plat	Comp	Used
Subdivision					Block	Lot	Plat Book	Page	

Brief Legal Description:




Name On Return:	MAP BLOCK OLD: 2114	PAR SUB 046 C	21-14		46C
Name On Deed:	NEW: 2112	061	Map	Block	Parcel

Property Address:	Property Acquired From: 21-14-46				
Acquired By:	Deed Will: _____	Approximate Date Acquired:	Recorded Yes No: _____	D.B. Pg.:	Size: (Dim. or Ac.)
Bounded By:	N.	S.	E.	W.	

Date	Grantor (From)	Grantee (To)	D.B.	Pg.	Type	W.D. Cons.
4-85	Gibson ^{Alva Jr.} Betty L.	Gibson, Cecil W. Patricia A.	511 452	484 58	QCD WD	-0- 35.00
11/20/03	GIBSON, ^{PATRICIA A.} CEZIL W	CPZA PROPERTIES, INC	6716	59	WD	0

City	G.M.D.	L.D.	LL	Dimensions	Acreage 6.46 AC				
		21	1196 1197	A.96 AC	Return	Deed	Plat	Comp.	Used
						10.77			10.77
Subdivision					Block	Lot	Plat Book	Page	

Brief Legal Description:



Property Acquired From: 601
Acct. No.


Photo	Call No
-------	---------

21N12		61A
Map	Block	Parcel

Date	Grantor (From)	Grantee (To)	D.B.	Pg.	Type	W.D. Cons
11/20/03	PATRICIA A. GIBSON, CECIL W. &	CPZA PROPERTIES, INC	6716	57	WD	0
12/16/05	CPZA PROPERTIES, INC	ZABDIEL ELIAS & ARENAS, ALICIA GIBSON	8551	268	WD	-0-
7/12/06	ZABDIEL ELIAS & ARENAS, ALICIA GIBSON	CPZA PROPERTIES, INC	8902	247	WD	-0-

City	G.M.D.	L.D.	L.L.	Dimensions	Acreage				
		21	1196 1197		Return	Deed	Plat	Comp.	Used
						2			2
Subdivision					Block	Lot	Plat Bk.	Page	

Brief Legal Description




Property Acquired From:
Acct. No.

Photo	Call No
-------	---------

21-12		62
Map	Block	Parcel

Date	Grantor (From)	Grantee (To)	D.B.	Pg.	Type	W.D. Cons				
10/13/97	^{ESTATE} LOWE, MARTHA C.	LOWE, CHARLES L.	2262	253	EX'S DEED	-0-				
5/25/99	^{ESTATE} LOWE, CHARLES L.	RAY, BRETT DAVID LOWE, CHARLES GREGORY	3943	256	EX'S DEED	-0-				
12/29/00	(ESTATE) LOWE, CHARLES L.	LOWE, CHARLES GREGORY	4399	222	EXCL. DEED	-0-				
10/18/05	RAY, BRETT D	RAGSDALE INVESTMENTS, LLC	8326	97	WD	672.70				
City		G.M.D.	L.D.	L.L.	Dimensions	Acreage	17.95 AC			
			21	1196 1197	8.97 AC	Return	Deed	Plat	Comp.	Used
Subdivision						Block	Lot	Plat	Bk.	Page
Brief Legal Description: PARCEL 32 COMBINED PER 1997 DEED 2262-253, BOTH PARCELS INCLUDED AS ONE DESCRIPTION, 1/9/98										



F-0-1

Name On Cantrell, Ira	MAP BLOCK PAR SUB				
Return: Acworth, Ga	OLD: 2114	047			21-44
Name On Deed:	NEW: 2112	062	Call No		47
					Map Block Parcel
Property Address: <i>1/5 ACKWORTH - CANTON RD</i>			Property Acquired From:		
Acquired By:	Deed Will	Approximate Date Acquired:	Recorded Yes No	D.B. Pg.	Size: (Dim. or Ac.)
Bounded By:	N.	S.	E.	W.	

Date	Grantor (From)	Grantee (To)	D.B.	Pg.	Type	W.D. Cons.
11/1/07	SAVORS, C. R.	CANTRELL, IRA	15	270	WD	55 IRS
12/58	RUBY COOK et al <i>ESTATE</i>	" "	47	472	WD	-
10/91	CANTRELL, H. O. (IRA)	LOWE MARTHA	1075	343		-0-
City	G.M.D.	L.D.	L.L.	Dimensions		14.1 AC. ± Acreage 17.1
out	817	21	1196 1197	Return	Deed	Plat Comp Used
				32	32	- 35.6 32
Subdivision			Block	Lot	Plat Book	Page

Brief Legal Description: 32 Ac± LL 1196, 1197 ED, 21

8/26/93 Per property owners & re reading deeds (description) (Mat 3007) MWC/2

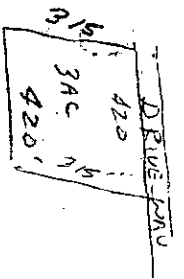
CD 21 LC 1196, 1197

N. HALF ORIG LC 1196 20 AC ±
+ 3 AC ± OF E. HALF LC 1197
FOUND ON E. BY SAID DESCRIBED
LAND, ON S. BY S. HALF LC 1197,
+ W. BY LINE RUNNING BETWEEN
SAID DESCRIBED LAND + BROWN
OF SAID LAND 1197 + N. BY
W.D. McCLURE.

11/1972

95/658 6/6/68

ROBBY & OWEN WILLIAMS 825-
LC 1197




Property Acquired From: 62
Acct. No.

Photo	Call No
-------	---------

21N12		62A
Map	Block	Parcel

Date	Grantor (From)	Grantee (To)	D.B.	Pg.	Type	W.D. Cons																																												
12/29/00	(ESTATE) LOWE, CHARLES L.	RAY, BRETT DAVID	4399	220	EXCL. DEED	-0-																																												
1/21/02	RAY, BRETT DAVID	LOWE, CHARLES GREGORY	5083	456	QC	-0-																																												
10/18/05	LOWE, CHARLES GREGORY	RACSDALE INVESTMENTS, LLC	8326	105	WD	120. 80																																												
<table border="1"> <thead> <tr> <th>City</th> <th>G.M.D.</th> <th>L.D.</th> <th>L.L.</th> <th>Dimensions</th> <th colspan="3">Acreage</th> </tr> <tr> <td></td> <td></td> <td>21</td> <td>1196.5 1197</td> <td>1661 AC</td> <th>Return</th> <th>Deed</th> <th>Plat Comp.</th> <th>Used</th> </tr> <tr> <td></td> <td></td> <td></td> <td></td> <td></td> <td></td> <td>8.97</td> <td></td> <td>8.97</td> </tr> <tr> <th colspan="5">Subdivision</th> <th>Block</th> <th>Lot</th> <th>Plat Bk.</th> <th>Page</th> </tr> </thead> <tbody> <tr> <td colspan="5">Brief Legal Description</td> <td></td> <td></td> <td></td> <td></td> </tr> </tbody> </table>							City	G.M.D.	L.D.	L.L.	Dimensions	Acreage					21	1196.5 1197	1661 AC	Return	Deed	Plat Comp.	Used							8.97		8.97	Subdivision					Block	Lot	Plat Bk.	Page	Brief Legal Description								
City	G.M.D.	L.D.	L.L.	Dimensions	Acreage																																													
		21	1196.5 1197	1661 AC	Return	Deed	Plat Comp.	Used																																										
						8.97		8.97																																										
Subdivision					Block	Lot	Plat Bk.	Page																																										
Brief Legal Description																																																		



Property Acquired From: <i>602A</i>
Acct. No.

Photo	Call No

<i>21N12</i>		<i>602B</i>
Map	Block	Parcel

Date	Grantor (From)	Grantee (To)	D.B.	Pg.	Type	W.D. Cons
<i>10/18/05</i>	<i>LOWE, CHARLES GREGORY</i>	<i>DAH INVESTMENTS, LLC</i>	<i>8326</i>	<i>102</i>	<i>USD</i>	<i>552.00</i>

City	G.M.D.	L.D.	L.L.	Dimensions	Acreage				
		<i>21</i>	<i>1196</i> <i>1197</i>		Return	Deed	Plat	Comp.	Used
						<i>7.36</i>			<i>7.36</i>
Subdivision					Block	Lot	Plat Bk.	Page	

Brief Legal Description

MAP BLOCK PAR SUB

Property
Acquired From: 21-4-23
Acct. No.

OLD: 2114

NEW: 2112

023

C

063

Call No

21-14

Map

Block


23C

Parcel

Date	Grantor (From)	Grantee (To)	D.B.	Pg.	Type	W.D. Cons
2-18-86	Brand, Joe B. JR	McPhail, Ray H.	510 510	697 694	OLD	- 588.60
6/2/03	McPHAIL, H. RAY	EDMONDSON, CHARLES	6209	358	LTD WD	2 TRACTS 5,500.00
4/14/05	EDMONDSON, CHARLES	WOODSTOCK RD. INVESTMENTS, LLC	786d	100 THRU 107	WD	2,595.00 4,805.00

City	G.M.D.	L.D.	L.L.	Dimensions	Acreage				
		21	1180 1181 1182	*37.13 AC	Return	Deed	Plat	Comp.	Used
							41.2		
Subdivision					Block	Lot	Plat Bk.	Page	
							29	145	

Brief Legal Description *4.066 AC Used For R/W PER 2006 CONDEMNATION DEED
9068-221. 1/3/07




Property Acquired From: 21-14	MAP OLD: 2114	BLOCK	PAR 012	SUB C	21-14		12C
Acct. No.	NEW: 2112		064		Map	Block	Parcel

Date	Grantor (From)	Grantee (To)	D.B.	Pg.	Type	W.D. Cons
2-87	BROOKSHIRE, ^{MARY LEE,} CLYDE E. E	BROOKSHIRE, JERRY E.	600	683	W	-0-

City	G.M.D.	L.D.	L.L.	Dimensions	Acreage				
		21	1124	*.88 AC	Return	Deed	Plat	Comp.	Used
Subdivision					Block	Lot	Plat Bk.	Page	

Brief Legal Description: GOOD DESCRIPTION, BUT DOESN'T FIT MAP * .122 AC ± USED FOR R/W PER 3004 DEED 7414-460, 12/2/04



FD-1

Name On Return:

MAP	BLOCK	PAR	SUB
OLD: 2114		012	A
NEW: 2112		065	

21-14		12A
Map	Block	Parcel

Name On Deed: BROOKSHIRE

Property Address: E/S ACWORTH CANTON RD

Property Acquired From:

Acquired By:	Deed Will	Approximate Date Acquired:	Recorded Yes No	D.B. Pg.	Size: (Dim. or Ac.)
--------------	-----------	----------------------------	-----------------	----------	---------------------

Bounded By:	N.	S.	E.	W.
-------------	----	----	----	----

Date	Grantor (From)	Grantee (To)	D.B.	Pg.	Type	W.D. Cons.
7/9/70	BROOKSHIRE, CLYDE	BROOKSHIRE, JAMES C.	107	224	WD	—
4/30/01	BROOKSHIRE, JAMES C.	BROOKSHIRE, JAMES C. & JANICE E.	* 4615	78	WD	-0-

City	G.M.D.	L.D.	L.L.	Dimensions	Acreage				
					Return	Deed	Plat	Comp.	Used
	817	21	1124	150 x 210					
Subdivision				* .67 AC ±	Block	Lot	Plat Book	Page	

Brief Legal Description: PART LL 1124 DIST. 21
 * SEE WD 4615/78 FROM CLYDE E. BROOKSHIRE TO GRANTEE SEEMS TO COVER ABOUT 1/3 OF THIS PARCEL * .055 AC ± USED FOR R/W PER 2004 DEED

7173-224. 11/1/04

Y35' From E side of Ct. Rd.
In W.D.R. From W side of Ave. Rd
Always


Property Acquired From:	MAP	BLOCK	PAR	SUB	21-14	12B	
	OLD: 2114		012	B			
Acct. No.	NEW: 2112		Photo 066	Call No	Map	Block	Parcel

Date	Grantor (From)	Grantee (To)	D.B.	Pg.	Type	W.D. Cons
12/81	BANK OF WOODSTOCK	WYANT, JAY W.	314	871	QC	-
2/89	WYANT, JAY W.	WYANT, JAY W. & CARRIE LEE	772	37		-

City	G.M.D.	L.D.	L.L.	Dimensions	Acreage 0.45				
	21	21	1124		Return	Deed	Plat	Comp.	Used

Subdivision	Block	Lot	Plat Bk.	Page
			11	158

Brief Legal Description



FD-1

Name On Return:

Photo Call No.

21-14 12-B
Map Block Parcel

Name On Deed: *BROOKSHIRE, Estelle*

Property Address: *1/5 ACWORTH - CANTON RD*

Property Acquired From:

Acquired By: Deed Will Approximate Date Acquired: Recorded Yes No D.B. Pg. Size (Dim. or Ac.)

Bounded By: N. S. E. W.


Date	Grantor (From)	Grantee (To)	D.B.	Pg.	Type	W.D.Cons.
10/11/69	BROOKSHIRE, Clyde		610 103	590 310	CD WB	—

76	ESTELLE BROOKSHIRE ESTATE	McCLURE, FRED G.	191	479	W	10 ⁰⁰
10/81	McCLURE, FRED G.	BANK of WOODSTOCK	313	93	W	35 ⁰⁰

City	G.M.D.	L.D.	L.L.	Dimensions	Acreage				
					Return	Deed	Plat	Comp.	Used
	817	21	1124	180 x 110 105 x 200					0.45

Subdivision	Block	Lot	Plat Book	Page
			11	158

Brief Legal Description: LOT LL 1124 LD 21



Name On Return: Brookshire Acworth, G		MAP BLOCK PAR SUB OLD: 2114 011	FD-1 21-14 11	
Name On Deed: Brookshire		NEW: 2112	0876	Call No.
Property Address: <u>1/5 OLD ACWORTH CANTON RD.</u>		Property Acquired From:		
Acquired By: Deed Will	Approximate Date Acquired:	Recorded Yes No	D.B. Pg.	Size: (Dim. or Ac.)
Bounded By: N.	S.	E.	W.	

Date	Grantor (From)	Grantee (To)	D.B.	Pg.	Type	W.D. Cons.
10/4/63	Brookshire, Estelle	Brookshire, Clyde	71	423	WD	55 I.C.
10/11/67	BROOKSHIRE, CLYDE	BROOKSHIRE, ESTELLE	103	370	WD	—

City	G.M.D.	L.D.	L.L.	Dimensions	Acreage				
out	817	21	1124	180x200	Return	Deed	Plat	Comp.	Used
					<	209	→	—	DIM.
Subdivision					Block	Lot	Plat Book	Page	

Brief Legal Description: H/L

71-423

LL 1124 21st LD

Bp. E/S of Cherokee Mill rd
796' S of E/S of rd intersects
original line of lot,

SW 1/4 180'

E 1/4 200'

NE 1/4 105 to SE 1/4
of Nolan Ranch prop.

WD along " " "

110' to E/S of rd Bp.

Name On Return: McKinney, Acworth, G.	MAP BLOCK PAR SUB OLD: 2114 NEW: 2112	010	068	Case No.	FD-1 21-14	10	
Name On Deed:					Map	Block	Parcel

Property Address: $\frac{E}{S}$ OLD ACKWORTH - CANTON RD	Property Acquired From:			
Acquired By: Deed Will	Approximate Date Acquired:	Recorded Yes No	D.B. Pg.	Size: (Dim. or Ac.)
Bounded By: N.	S.	E.	W.	

Date	Grantor (From)	Grantee (To)	D.B.	Pg.	Type	W.D. Cons.
11/2/65	BRYAN, ROBERT A. ^{LD 1114}	McKENNEY, DORIS A. ^{DORIS A. Dewey D.}	77	471	WD	5.50 AC
11/23/74	" "	" "	173	85	WD ^{COE}	
11/91	" "	" "	1091	78	COE	-0-

City	G.M.D.	L.D.	L.L.	Dimensions	Acreage				
					Return	Deed	Plat	Comp.	Used
out	817	21	1124	183 x 105' 1R.R.	1	LOT	-	-	D/M.
Subdivision					Block	Lot	Plat Book	Page	

Brief Legal Description: $\frac{H}{L}$ LL 1124, LD 21

LD 21 LL 1124


POB - E. SIDE Okeokee MINE RD (old ed bed)
420' S. OFF PT. OTHER E. SIDE RD INTER-
SECT OREG. N. LINE SAND W, RUNS
S/W along 105', N/E along 197' to PT.
OKE GROUT SH., N. HORIZ SAND DEEP
255' to E. SIDE SAND ED to POB

Party	MAP	BLOCK	PAR	SUB				
Acquired From:	OLD: 2114		009			21-14	a	
Acct. No.	NEW: 21-12		Photo 069	Call No		Map	Block	Parcel

Date	Grantor (From)	Grantee (To)	D.B.	Pg.	Type	W.D.	Cons
11/88	ALLEN LEON STROUD, CRYSTAL LEE	STROUD ALLEN LEON	753	668	W		3 ⁰⁰
11/21/00	STROUD, ALLEN LEON <i>* ERROR</i>	STROUD, ALLEN L. <i>MISLOW, ANGELO D. Connected</i>	4388	140	W		0 <i>5/24/02</i>

City	G.M.D.	L.D.	L.L.	Dimensions	Acreage <i>0.95 AC.</i>				
		21	1124	<i>*.768 AC .77AC</i>	Return	Deed	Plat	Comp.	Used
					1	+		1	1
Subdivision					Block	Lot	Plat	Bk.	Page

Brief Legal Description: ** adjusted ac. per 2000 deed 4388/146*
** SEE PARCEL 109A STROUD HAVE BEEN A SPLIT *.002 AC. USED FOR R/W PER 2006 DEED 8905-472 8/22/06*



Name On Deed: **Leverett, D.T.**
 Return: **Acworth, Ga. R-1**

2-88 **12**
 Photo Call No:

FD-1
21-14 **9**
 Map Block Parcel

Name On Deed:

Property Address: **5/8 ACWORTH-CANTON RD.**

Property Acquired From:

Acquired By: Deed Will Approximate Date Acquired: Recorded Yes No D.B. Pg. Size: (Dim. or Ac.)

Bounded By: N. S. E. W.

Date	Grantor (From)	Grantee (To)	D.B.	Pg.	Type	W.D. Cons.				
8/21/	Sims, H. R.	LEVERETT, D. T. + FRANKIE M.	67	649	WD	SSIAS				
10-20-77	Leverett, Frankie M.	STROUD, ALLEN LEON	227	608	WD	5 ⁰⁰				
1/21	STROUD, ALLEN LEON	STROUD, CRYSTAL LEE	298	481	W	-0-				
City		G.M.D.	L.D.	L.L.	Dimensions			Acreage 1 1/3 ac. <input checked="" type="checkbox"/>		
out		817	21	1124	Return	Deed	Plat	Comp.	Used	
					1	1	-	#	1	
Subdivision					Block	Lot	Plat Book	Page		
Brief Legal Description: 1 Ac± of LL 1124, LD 21										

LD 21 L - 1124

PROB - P/W CORRECTION PROCEEDINGS
+ FORWARDING OLD ACCOUNT, CURRENT AS TO
OAK GROVE SCH., P/ONLY TO NEW
ACCOUNT, CURRENT AS TO PROB. 1 ACT

Corrected 5/24/02


Property Acquired From: 69
 Acct. No.


Photo Call No

21N12
 Map Block Parcel
 69A

Date	Grantor (From)	Grantee (To)	D.B.	Pg.	Type	W.D. Cons
11/21/01	STROUD, ALLEN LEON	MISLOW, ANGELA D. STROUD, ALLEN L.	4388	146	WD	0
3/16/04	MISLOW, ANGELA D.	STROUD, ALLEN L.	1957	484	QC	53. ⁰⁰
10/25/04	STROUD, ALLEN LEON	DIMAS, JOSE SOTO	7493	63	WD	156. ⁰⁰
10/25/04	DIMAS, JOSE SOTO	HERNANDEZ, ELVIRA REYNA, F. DIMAS, JOSE SOTO	7493	76	QC	-0-

City	G.M.D.	L.D.	L.L.	Dimensions	Acreage				
					Return	Deed	Plat	Comp.	Used
		21	1124	X.84 AC		.85	.85		.85
Subdivision					Block	Lot	Plat Bk.	Page	
Brief Legal Description					X.008 AC USED FOR R/W PER 2006 DEED B905-46B. 8/22/06				





Name On Return:

Name On Deed: *METHODIST BOARD*

Property Address: *W/S ACKWORTH-CANTON RD*

Property Acquired From:

Acquired By: Deed Will

Approximate Date Acquired:

Recorded Yes No

D.B. Pg.

Size: (Dim. or Ac.)

Bounded By:

N.

S.

E.

W.

Date	Grantor (From)	Grantee (To)	D.B.	Pg.	Type	W.D. Cons.
------	----------------	--------------	------	-----	------	------------

<i>10/19/68</i>	<i>H.R. SIMS</i>	<i>METHODIST CHURCH</i>	<i>98</i>	<i>212</i>	<i>WD</i>	<i>10 ⁴⁰/₁₀₀</i>
-----------------	------------------	-------------------------	-----------	------------	-----------	--

<i>4-18-86</i>	<i>(Board of Missions) Methodist Church</i>	<i>OAK GROVE Meth. Church Inc</i>	<i>531</i>	<i>328</i>	<i>WD</i>	<i>-0-</i>
----------------	---	-----------------------------------	------------	------------	-----------	------------

<i>19/14/92</i>	<i>THE BOARD OF TRUSTEES OF OAK GROVE UNITED METHODIST CHURCH</i>	<i>THE BOARD OF TRUSTEES OF TEN MILE MISSIONARY BAPTIST CHURCH</i>	<i>1310</i>	<i>31</i>	<i>QC</i>	<i>-0-</i>		
	<i>City</i>	<i>G.M.D. L.D. L.L.</i>	<i>Dimensions</i>	<i>Return</i>	<i>Deed</i>	<i>Plat</i>	<i>Comp.</i>	<i>Used</i>
		<i>817 21</i>	<i>1125 1124</i>	<i>-</i>	<i>-</i>	<i>6.97</i>	<i>6AC</i>	<i>6AC</i>


Subdivision	Block	Lot	Plat Book	Page
			<i>43</i>	<i>74</i>

Brief Legal Description: *6 AC LL 1124, 1125 LD 21*

MAP BLOCK PAR SUB
 OLD: *2114* *009* *A*
 NEW: *2112* *1* *070*

FD-1

<i>21-14</i>	<i>2</i>	<i>7A</i>
Map	Block	Parcel




DUPLICATE

Property	MAP	BLOCK	PAR	SUB
Acquired From:	OLD: 2114		007	A
Acct. No.	NEW: 2112		P070	Call No

21-14		7A
Map	Block	Parcel

Date	Grantor (From)	Grantee (To)	D.B.	Pg.	Type	W.D. Cons
10/14/92		TEN MILE MISSIONARY BAPTIST CHURCH	1310	28 31	W/D	390.00

City	G.M.D.	L.D.	L.L.	Dimensions	Acreage 6.97 AC				
		21	1124 1125		Return	Deed	Plat	Comp.	Used
Subdivision					Block	Lot	Plat Bk.	Page	
Brief Legal Description									



Name On Return: MAP BLOCK PAR SUB
 OLD: 2114 008
 Name On Deed: *OAK GROVE* NEW: 2112 .071

FD-1
 21-14 8
 Map Block Parcel

Property Address: *E/5 ACKWORTH-CANTON ROAD* Acquired From:
 Acquired By: Deed Will Approximate Date Acquired: Recorded Yes No D.B. Pg. Size (Dim. or Ac.)
 Bounded By: N. S. E. W.

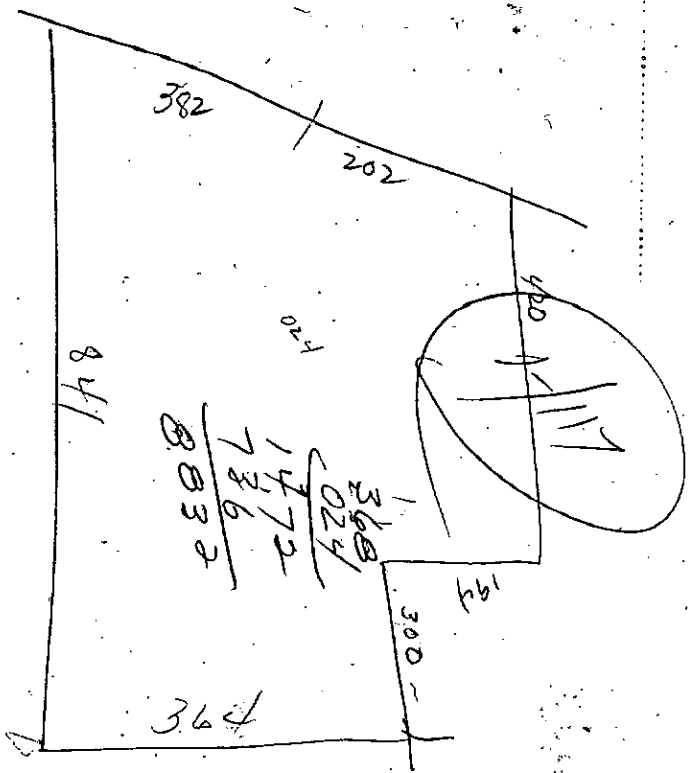
Date	Grantor (From)	Grantee (To)	D.B.	Pg.	Type	W.D.Cons.
9/18/52	PARDONSAHRE, MRS. ESTELLE S.	CHEROKEE CO. GRAND ED.	24	347	WD	
6/22/72	THACKER, MRS. TED	" " " "	126	6/3	WD	15.00
12/1/00	FRANCE, THERMA	" " " "	4380	38	WD	21.00 For 0.96 AC

City	G.M.D.	L.D.	L.L.	Dimensions	Acreage to AC				
					Return	Deed	Plat	Comp.	Used
	817	21	1124	*10.92 AC ± 10.96 AC ±	-	-	-	9 ±	9 ±
Subdivision					Block	Lot	Plat Book	Page	

Brief Legal Description: *9 AC ± LL 1109, 1124, LD 21*
Parcel 81A, Com. Unit 1995, Land 2029/331
XX .04 AC Used For R/W Per 2006 Deed 8773-389, 8/3/06

LD 21 LL 1124

POB - @ ROCK IN OLD STUMP HOUSE @
 N/E CORNER LL 1134, S. RANGE
 LL LINE 364', W. 656' ON E. SIDE,
 N. 340' 17' E. 181' TO PT N. LINE
 OF LL 1124 E. MARKED, S. 890' 15' E.
 359' RANGE N. LL 1124 TO POB.
4.00 AC ±



Name On Return: Brookshire, Acworth, G
 Name On Deed:

MAP BLOCK PAR SUB
 OLD: 2114 012
 NEW: 2112 072

FD-1
 21-74 12
 Map Block Parcel

Property Address: 1/5 ALK WORTH - CANTON RD.

Property Acquired From:

Acquired By: Deed Will Approximate Date Acquired: Recorded Yes No D.B. Pg. Size: (Dim. or Ac.)
 Bounded By: N. E. W.

SEE 3452 262 DC -0-

Date	Grantor (From)	Grantee (To)	D.B.	Pg.	Type	W.D. Cons.
10/10/52	BROOKSHIRE, ESTELLE	BROOKSHIRE, CLYDE	29	171	W/D	571
12/24/98	BROOKSHIRE, CLYDE E.	SLM DEVELOPMENT, INC.	3452	258	W/D	1468.09
12/31/98	STARDNANT, MARSHALL	" " "	3452	264	W/D	138.10

Subdivision	G.M.D.	L.P.	LL	Dimensions	Area	Return	Deed	Plat	Comp.	Used
1124			1082 1110 1123	60 AC ±	51.4 AC ±	50	50	—	48	50

Subdivision	Block	Lot	Plat Book	Page
1124				

Brief Legal Description: 50 AC ± LL 1140, 1123, 1124, 1181 LD 21 X 7.58 AC USED FOR THE VILLAGE AT OAK GROVE UNIT 1 8/24/00 X 10.19 AC USED FOR THE VILLAGE AT OAK GROVE UNIT-2 12/5/00 (7.14 AC. Used on 5-3 May 2001)

X 8.20 AC USED FOR THE VILLAGE AT OAK GROVE U-4 (8/27/01) OVER FOR AC. MWC-2

REC 17/99

** 0.10 AC

26.49 ±
 # 18.29 AC ±
 # 33.123 AC ±

REVISION
 OAK GROVE
 PARCEL

VD 21 LC 1124

POB @ E. Side Ottobree Mills rd
(old rd bed) 296' S. of pt where E.
side of sand rd intersects field.
N. line sand lot, S/W way 180' to
corner, E/W way 200', N/E way 105',
S/E corner of prop. Diveded when
Remd, W. from Remd prop. 110'
to E. side sand rd to POB.

11/1/62

OR!
36

368
OR!

29 368
29 298
29 808

18,29 AC

- 8.39 AC FOR THE VILAGE OF OAK GROVE U-5
2/8/02

9.9 AC

0.10 AC ~~acreage~~ RECALCULATED AFTER
THE VILAGE AT OAK GROVE U-6 6/10/02

Per. 2-11-2000

Property Acquired From: **72**
 Acct. No.

Photo Call No

21N12 **72A**
 Map Block Parcel

Date	Grantor (From)	Grantee (To)	D.B.	Pg.	Type	W.D. Cons
7/99	SLM DEVELOPMENT, INC	RED ROCK, LLC	3747	203	LTP W/D	1,360. ⁰⁰
7/99	" " "	" " "	4013	318	QC	-
5/4/04	RED ROCK, LLC	THE JON EDWARD ROSE TRUST 45.97% INT. 54.03% INT. VICTORY 92, LLC	7056	254	LTP W/D	1,894. ⁰⁰
1/21/05	THE JON EDWARD ROSE TRUST	VICTORY 92, LLC	7672	160	LTP W/D	-0-

City	G.M.D.	L.D.	L.L.	Dimensions	Acreage				
		21	1124	8.42 AC	Return	Deed	Plat	Comp.	Used
			1181	8.75 AC				8.6±	8.6± #8.
Subdivision					Block	Lot	Plat	Bk.	Page

Brief Legal Description DESCRIPTION DOESN'T CLOSE EXACTLY. EXACT SHAPE & SIZE ESTIMATED X ADJUSTED ACREAGE PER 2004 DEED 7056-254. 7/15/04 X X.327 AC USED FOR R/W PER 2006 DEED 8924-166. 8/22/06.



Name On Return: BENNE R+ 1	MAP BLOCK PAR SUB OLD: 2113 018
Name On Deed:	NEW: 2112 073 photo Cell No

FD-1

21-13		18
Map	Block	Parcel

Property Address: S/S CAMPGROUND RD	Property Acquired From:			
Acquired By: Deed <input type="checkbox"/> Will <input type="checkbox"/>	Approximate Date Acquired:	Recorded Yes <input type="checkbox"/> No <input type="checkbox"/>	D.B. <input type="checkbox"/> Pg. <input type="checkbox"/>	Size: (Dim. or Ac.)
Bounded By: N.	S.	E.	W.	

Date	Grantor (From)	Grantee (To)	D.B.	Pg.	Type	W.D. Cons.
12/19/67	REID, IDA B		93	578	WD	3.30 1RS
			<i>See over Deed Book 100 Page 80</i>			

City	G.M.D.	L.D.	L.L.	Dimensions	Acreage				
					Return	Deed	Plat	Comp.	Used
	87	21	1109		2	1.83	-	1.88	1.83
Subdivision					Block	Lot	Plat Book	Page	

Brief Legal Description: **1.83 Ac LL 1109 LD 2)**

$$\begin{array}{r} 93/578 \\ 100/86 \\ \hline 2.83 \end{array}$$

1.83

Name On Return:	Ragsdale Acworth,	MAP BLOCK	PAR SUB	OLD: 2113	019
Name On Deed:		NEW: 2112		074	019

FD-1

21-13		19
Map	Block	Parcel

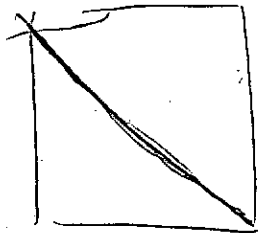
Property Address:	ON CAMPGROUND RD.			Property Acquired From:	
Acquired By:	Deed Will	Approximate Date Acquired:	Recorded Yes No	D.B. Pg.	Size (Dim. or Ac.)
Bounded By:	N.	S.	E.	W.	

Date	Grantor (From)	Grantee (To)	D.B.	Pg.	Type	W.D. Cons.
4/15/59	MORGAN, Mrs. O.S.		89	153	WD	-

City out	G.M.D.	L.D.	L.L.	Dimensions	Acreage				
					Return	Deed	Plat	Comp.	Used
	817	21	1109		1	1		1	1

Subdivision	Block	Lot	Plat Book	Page

Brief Legal Description: 1Ac LL 1109 LD 21



Property Acquired From:
Acct. No.

Photo	Call No
-------	---------

21N12		75
Map	Block	Parcel

Date	Grantor (From)	Grantee (To)	D.B.	Pg.	Type	W.D. Cons
8/17/04	CONNIE LOUISE RAGSDALE, CHARLES W. M.	TURNMAN PROPERTIES, INC	7312	398	WD	175. ⁰⁰
<p><i>Delete</i></p> <p><i>USED FOR Sublease Ridge 6-29-06</i></p>						

City	G.M.D.	L.D.	L.L.	Dimensions	Acreage					
					Return	Deed	Plat	Comp.	Used	
			21	1109	*4.48					

Subdivision	Block	Lot	Plat Bk.	Page
		TRACT 4	80	69

Brief Legal Description: *ADJUSTED ACREAGE PER 2004 DEED 7312-398. 12/2/04*



MAP BLOCK PAR SUB
 OLD: 2113 029 C
 NEW: 2112 075 to Call No.

FD-1 29-C
 21-13
 Map Block Parcel

Name On Return:
 Name On Deed: PRICE, J.

Property Address: ~~CHARL GRACE~~ ROSEMARY
 Property Acquired From:

Acquired By: Deed Will Approximate Date Acquired: Recorded Yes No D.B. Pg. Size: (Dim. or Ac.)

Bounded By: N. S. E. W.

Date	Grantor (From)	Grantee (To)	D.B.	Pg.	Type	W.D. Cons.
9/9/79		BILLY TAYLOR KAYE WATSON, CHARL GRACE	116	310	W/O	5.50
8-85	Price, James D & Rosemary	Ragsdale, Robert & Lisa	478	133	WD	25.00
2/88	RAGSDALE, ROBERT & LISA	CONNIE LOUISE & RAGSDALE, CHARLES Wm	692	139	W	18.00

City	G.M.D.	L.D.	L.L.	Dimensions	Acreage 4.31				
	817	21	1109		Return	Deed	Plat	Comp.	Used

Subdivision	Block	Lot	Plat Book	Page

Brief Legal Description: 4.3 Ac LL 1109 21^s DIS

G. E. D. A. e

$$\begin{array}{r} 22.8 \\ 4.3 \\ \hline 5.5 \\ 1 \end{array}$$


MAP	BLOCK	PAR	SUB
OLD: 2113	029	F	
NEW: 2112	P076	Call No	

Property Acquired From: 21-13-a 9
Acct. No.

21-13		29F
Map	Block	Parcel

Date	Grantor (From)	Grantee (To)	D.B.	Pg.	Type	W.D. Cons
6/89	KUKUBENDAH, BILLY JOE	GRIFFITH, CHARLES R.	803	245	W	72.50
5/91	" " "	" " "	1003	203	W	FOR 1.18 AC 13.00
7/27/04	GRIFFITH, CHARLES R.	TURNMAN PROPERTIES, INC.	7279	6 3	QC WD	2 TRACTS 451.50
<p><i>Delete USE FOR Sublease Ride 6-26-0</i></p>						

City	G.M.D.	L.D.	L.L.	Dimensions	Acreage	6.7 AC ±			
		21	1109		Return	Deed	Plat	Comp.	Used
								703#	
Subdivision					Block	Lot	Plat Bk.	Page	
						TRACT 2	80	69	
Brief Legal Description									



Property Acquired From: 2113-296	MAP BLOCK PAR SUB OLD: 2113 NEW: 2112	029 G	2113	296
Acct. No.		Photo 077	Map	Block
		Call No		Parcel

Date	Grantor (From)	Grantee (To)	D.B.	Pg.	Type	W.D. Cons
5/91	GRIFFITH, CHARLES R.	GRIFFITH, MARGARET B.	1003	204	W	-0-
3/12/97	GRIFFITH, MARGARET B.	GRIFFITH, CHARLES R.	2704	53	W/D	16.60
7/27/04	GRIFFITH, CHARLES R.	TURNMAN PROPERTIES, INC	7279	6/3	QC W/D	2 TRACTS 451.50
<p>Deleted USED For Sub Ridge</p> <p>6-29-06</p>						

City	G.M.D.	L.D.	L.L.	Dimensions	Acreage				
		21	1109		Return	Deed	Plat	Comp.	Used
							151		
Subdivision					Block	Lot	Plat Bk.	Page	
						TRACT 3	40	183	
Brief Legal Description							80	69	

Name On Return:	MAP BLOCK OLD: 2113	PAR SUB 029 E	21-13		29E
Name On Deed:	NEW: 2112	078 3 3	Map	Block	Parcel

Property Address:	Property Acquired From:
-------------------	-------------------------


Acquired By:	Deed Will	Approximate Date Acquired:	Recorded Yes No	D.B. Pg.	Size (Dim. or Ac.)
--------------	-----------	----------------------------	-----------------	----------	--------------------

Bounded By:	N.	S.	E.	W.
-------------	----	----	----	----

Date	Grantor (From)	Grantee (To)	D.B.	Pg.	Type	W.D. Cons.
5/80	KUHNENDALL, BILLY J	SMITH, JEFFERY	285	755	W	4 ²⁶

City	G.M.D.	L.D.	L.L.	Dimensions	Acreage				
					Return	Deed	Plat	Comp.	Used
		21	1109			.83			1 1/2
Subdivision					Block	Lot	Plat Book	Page	

Brief Legal Description:



Property Acquired From:
Acct. No.

Photo	Call No
-------	---------

21N12		79
Map	Block	Parcel

Date	Grantor (From)	Grantee (To)	D.B.	Pg.	Type	W.D. Cons
7/27/04	KUYKENDALL, BILLY JOE	TURNMAN PROPERTIES, INC	7279	6 1	QC WD	526. ⁹⁰
<p><i>Delete</i> <i>USED For</i> <i>Suble Tract</i> <i>Bridge</i></p> <p><i>6-29-06</i></p>						
City		G.M.D.	L.D.	L.L.	Dimensions	Acreage
						Return Deed Plat Comp. Used
			21	1109	*9.51/2 AC.	
Subdivision			Block	Lot	Plat Bk.	Page
				TRACT 1	80	169
Brief Legal Description <i>*ADJUSTED ACREAGE PER 2004 DEED 7279-1 11/10/04</i>						



MAP BLOCK PAR SUB
 OLD: 2113 029
 NEW: 2112 079

FD-1
 21-13 29
 Map Block Parcel

Name On Return: Kuykendal Acworth, G
 Name On Deed:

Property Address: NW 1/3 ACKWORTH-CANTON RD
 Property Acquired From:

Acquired By: Déed Will — Approximate Date Acquired: Recorded Yes — No — D.B. — Pg. — Size: (Dim. or Ac.)

Bounded By: N. S. E. W.

Date	Grantor (From)	Grantee (To)	D.B.	Pg.	Type	W.D. Cons.
3/5/56	MORGAN, MRS IDA.		36	279	WD	—
8/2/72	Kuykendal, Carol Grace	Kuykendal, Billy Jo	129	425	WD	
10-88	SMITH, DONALD J.	" " "	760	541	W	FOR 0.01 AC

City	G.M.D.	L.D.	L.L.	Dimensions	Acreage					
out	817	21	1109	8.84 AC. 9.29 AC. 9.05 AC. 10.47 AC.	126 AC. 2	Return	Deed	Plat	Comp.	Used
						24	33	—	25.8	26.8
Subdivision					Block	Lot	Plat Book	Page		

Brief Legal Description: ~~26~~ AC ± LL 1109 LD 21 * SEE 1988 DEED 760-540
 23.8



Property
Acquired From:
Acct. No.

MAP BLOCK PAR SUB
OLD: 2113
NEW: 2112

029 A
P'80' Call No


2113
Map Block Parcel
29A

Date	Grantor (From)	Grantee (To)	D.B.	Pg.	Type	W.D. Cons
10-87	INVT. INC. THREKELD, SUSAN L. &	SMITH, DONALD J.	670	502	W	11.00
10-88	KUYKENDALL, BILLY JOE	" " "	760	543	W	FOR. 01 AC.
3/5/93	SMITH, DONALD J.	WALLER, G. W.	1417	298	W	22.50
1/95	HOLDER, EUGENE	" " "	2026	43	DC	-0-
1/30/95	KUYKENDALL, BILLY JOE	" " "	2026	45	W/D	FOR. 21 AC. 4.10

City	G.M.D.	L.D.	L.L.	Dimensions	Acreage				
		21	1109		Return	Deed	Plat	Comp.	Used

Subdivision	Block	Lot	Plat Bk.	Page

Brief Legal Description: SEE DEED 760-543




Property Acquired From:
Acct. No.

Photo	Call No
-------	---------

21-13		29A
Map	Block	Parcel

Date	Grantor (From)	Grantee (To)	D.B.	Pg.	Type	W.D.Cons	
12/84	PULLING, THOMAS R. & WENDY	DRONE, TIMOTHY CLARK	434	125	W	19 ⁰⁰	
12/84	DRONE, TIMOTHY CLARK	MISENER, RICHARD L. & HARS, LEE	434	127	W	19 ⁰⁰	
7-85	Drone, T.C.; Haas, Lee; Misener, R.L.	Peltier Jr. R. Thomas	471	21	WD	9.30	
7-85	Peltier, Jr. R. Thomas	Misener, R.L. & Haas, Lee	471	28	WD	1.00	
5-20-86	Haas, Lee	Misener, Richard L.	569	387	ACD	-0-	
9-87	MISENER, RICHARD L. PELTIER, JR. R. THOMAS	THREKELO, SUSAN L. & KIRKLAND INVESTMENTS, Inc.	659	113	PLUG & SALE	24.90	
City		G.M.D.	L.D.	L.L.	Dimensions	Acreage	12
			21	1109		Return	Deed
						Plat	Comp.
						Used	
Subdivision			Block	Lot	Plat Bk.	Page	
Brief Legal Description							



Name On
Return:

Photo	Call No.

21-13		29A
Map	Block	Parcel

Name On
Deed:


Property
Address:

Property
Acquired From:

Acquired Deed _____ Approximate Recorded
By: Will _____ Date Acquired: Yes _____ No _____ D.B. _____ Pg. _____ Size:
(Dim. or Ac.)

Bounded By: N. S. E. W.

Date	Grantor (From)	Grantee (To)	D.B.	Pg.	Type	W.D. Cons.				
		Kelly, Buena L.	Per	return		1/80				
9/9/83	KELLY BUENA L. THRELKELD, SUSAN L.	THRELKELD SUSAN L. THOMAS R. &	266	231	ASSENT	—				
11/84	KIRKLAND INST, INC.	PULLING, WENDY	435	390	W	30 ⁰⁰				
City		G.M.D.	L.D.	LL.	Dimensions		Acreage			
		817	21	1109		Return	Deed	Plat	Comp.	Used
Subdivision					Block	Lot	Plat Book	Page		
Brief Legal Description: 1 AC LL 1109 LD 21										



Name On Return: Pl 1 Acworth GA.

Photo	Call No.
-------	----------

FD-1

<u>51-13</u>		<u>29-A.</u>
Map	Block	Parcel

Name On Deed: Kelly, Horace M.

Property Address: 1/3 Acworth-Canton Rd.

Property Acquired From:

Acquired By:	Deed Will	Approximate Date Acquired:	Recorded Yes No	D.B. Pg.	Size (Dim. or Ac.)
--------------	-----------	----------------------------	-----------------	----------	--------------------

Bounded By:	N.	S.	E.	W.
-------------	----	----	----	----

Date	Grantor (From)	Grantee (To)	D.B.	Pg.	Type	W.D. Cons.
6-2-62	Mid-State Homes		66	570	QCD	
Balance	"		66	571	QCD	
1-1-72	Kelly, Horace M.	Kirkland Investments Inc. Kelly, Horace M. +	217	52	WD	150
	City	G.M.D. L.D. L.L.	Dimensions		Acreage	
		817 21 1109	Return	Deed	Plat	Comp. Used
				Dim		1 1
	Subdivision	Block	Lot	Plat Book	Page	
Brief Legal Description: 1 Ac LL 1109						
LD 21						



LL MAP BLOCK PAR SUB FD-1

Name On PRANCE, T. OLD: 2113 017
 Return: R+1 A

Name On Deed: NEW: 2112 081 photo Call No.

21-19 17
 Map Block Parcel

Property SE/ Address: 1/5 ACKWORTH - CANTON RD. Property Acquired From: 51

Acquired Deed ___ Approximate Recorded Size:
 By: Will ___ Date Acquired: Yes ___ No ___ D.B. ___ Pg. ___ (Dim. or Ac.)

Bounded By: N. S. E. W.

Date	Grantor (From)	Grantee (To)	D.B.	Pg.	Type	W.D.Cons.	
8/15/68	MC EVER TROY D		97	197	WD	4.00 RTT	
7/89	PRANCE, THELMA & TOMMY D.	PRANCE, THELMA	803	344	W	-0-	
7/12/05	PRANCE, THELMA L.	TURNMAN PROPERTIES, INC	8100	80	USD	500.00	
	City	G.M.D.	L.D.	L.L.	Dimensions	Acreage 2.6 AC ±	
		817	21	1109	*9.08 AC 1.64 AC ±	Return Deed Plat Comp Used 3 3.6 - 3± 3.6	
	Subdivision	**9.53 AC			Block	Lot	Plat Book Page
							86 21
Brief Legal Description: 3.6 Act LL 1109 LD 21							
* PARCEL 98 COMBINED PER OWNER & ASSESSORS OFFICE REQUEST 1/25/02							
** ADJUSTED ACREAGE PER 2005 DEED 8100-80 8/30/05							



Property Acquired From:
Aect. No. 81

Photo	Call No
-------	---------

21-12	81A
Map	Block Parcel


Date	Grantor (From)	Grantee (To)	D.B.	Pg.	Type	W.D. Cons
1/31/95	FRANCE, THELMA	CHEROKEE COUNTY SCHOOL SYSTEM	* 2029	331	W/D	6.50
		Comb w/71				

City	G.M.D.	L.D.	L.L.	Dimensions	Acreage				
					Return	Deed	Plat	Comp.	Used
		21	1109					1	1

Subdivision	Block	Lot	Plat Bk.	Page

Brief Legal Description * DESCRIPTION SEEMS TO COVER PROPERTY IN LL 1110 BUT DEED DOESN'T SAY SO ???

H.d.





Name On Return: Craig, J.A. Acworth, G.	MAP OLD: 2113	BLOCK	PAR 030	SUB	FD-7 21-13	30
Name On Deed:	NEW: 2112	08210	Cell No.	Map		
Property Address: W/S KEMP RD.	Property Acquired From:				50	
Acquired By:	Deed Will	Approximate Date Acquired:	Recorded Yes No	D.B. Pg.	Size (Dim. or Ac.)	
Bounded By:	N.	S.	E.	W.		

Date	Grantor (From)	Grantee (To)	D.B.	Pg.	Type	W.D.Cons.		
1/10/66	SIMPSON, B. R.		82	469	WD	3.30 IRS		
2/24/92	KUYKENDALL, BILLY JOE ESTATE	CRAIG, J. A.	1137	41	W	FOR 24 AC 3.60		
4/5/00	CRAIG, JOHN A.	CRAIG, PAULINE	4089	325	EX'S DEED	-0-		
City	G.M.D.	L.D.	L.L.	Dimensions		Acreage 1.61 AC ±		
out	817	21	1109	Return	Deed	Plat	Comp.	Used
				7	137	-	1±	1.37
Subdivision			Block	Lot	Plat Book	Page		
Brief Legal Description: 1.37 Ac LL 1109 LD 21						41	79	





Name On Return: *C. Miller*

MAP BLOCK PAR SUB
 OLD: 2113 029 B
 NEW: 2112 083 in Coil No

FD-1

21-13		298
Map	Block	Parcel

Name On Deed: *HUNTER*

Property w/ Address: *1/2 KEMP RD.* Property Acquired From:

Acquired By: Deed Will _____ Approximate Date Acquired: Recorded Yes No _____ D.B. Pg. Size (Dim. or Ac.)

Bounded By: N. S. E. W.

Date	Grantor (From)	Grantee (To)	D.B.	Pg.	Type	W.D.Cons.
10/9/70	VERHINE Henry Grady		108	555	WD	4.00 RTT
9/16/96	HANSEL HUNTER & NEMA H. MOBLEY HUNTER RUBY estate	DEAVER, ELSIE HUNTER	4216 2524	222 38	CORRECTIVE WD	-0-
11/10/99	DEAVER, ELSIE HUNTER	DEAVER, LESTER	1771 4008	397 2163	CORRECTIVE	-0-


REC
2/16/01


Comp from div.

City	G.M.D.	L.D.	L.L.	Dimensions	Acreage 1.34 AC.				
	017	21	1109		Return	Deed	Plat	Comp.	Used
					Dim			2.2	2.2

Subdivision	Block	Lot	Plat Book	Page

Brief Legal Description: 2.2 AC LL 1109
LD 21





MAP BLOCK PAR SUB


Name On Return: <i>9</i>	OLD: 2113	029	3D	21-13		29D	
Name On Deed:	NEW: 2112	084	into	Call No.	Map	Block	Parcel

Property Address:	Property Acquired From:				
Acquired By:	Deed Will	Approximate Date Acquired:	Recorded Yes No	D.B. Pg.	Size: (Dim. or Ac.)
Bounded By:	N.	S.	E.	W.	

Date	Grantor (From)	Grantee (To)	D.B.	Pg.	Type	W.D.Cons.
1977	Hunter, Hansel	Mobley, James D. ^{Nema} + H.	228	388	W	200
5/28/99	^{Nema H.} Mobley, James D. &	Hart, Carlee A. Mobley, Gordon &	3704	296	JUD. WID	95.00
7/11/00	HART, KARLEE A. MOBLEY, GORDON &	PARKER, BRIAN	4216	224	GEN WID	106.00

City	G.M.D.	L.D.	L.L.	Dimensions	Acreage				
		21	1109		Return	Deed	Plat	Comp.	Used
						.86ac.			
Subdivision					Block	Lot	Plat Book	Page	

Brief Legal Description:



Property
 Acquired From:
 Acct. No.

Photo
 Call No

2112
 Map
 Block
 85
 Parcel

Date	Grantor (From)	Grantee (To)	D.B.	Pg.	Type	W.D. Cons
5/28/97	SHERRER, DOROTHY	LEW DEVELOPERS, INC.	2729	332	W/D	100.00
<p><i>DELETE PART OF THIS PARCEL UNIT 4. 1998</i></p> <p><i>FOR OAK PONTE UNIT IV</i></p>						

City	G.M.D.	L.D.	L.L.	Dimensions	Acreage	Return	Deed	Plat	Comp.	Used
		21	1267	**14.63 AC ±	25.17 AC ±					
Subdivision					Block	Lot	Plat Bk.	Page		

Brief Legal Description **ADJUSTED ACREAGE PER DEED 2729-332 9/30/97*
***10.54 AC ± USED FOR OAK PONTE UNIT IV 12/31/97*



Name On Cochran, Ad
Return: Smyrna, Ga.

MAP	BLOCK	PAR	SUB
OLD: 21-14		40	1
NEW: 21-12		085	

FD-1

21-14		40
Map	Block	Parcel

30

Name On
Deed:

Property
Address: N off HAMBLY RD

Property
Acquired From:

Acquired Deed ___ Approximate Recorded Size:
By: Will ___ Date Acquired: Yes ___ No ___ D.B. ___ Pg. ___ (Dim. or Ac.)

Bounded By: N. S. E. W.

Date	Grantor (From)	Grantee (To)	D.B.	Pg.	Type	W.D. Cons.			
1/6/64	BROWN, E.T.	COCHRAN ADRIAN P	77	89	WD				
1/17/72	Cochran, Doris Holder	SHERREY WEBSTER A	132	378	WD	62.80			
6/23/92	SHERREY, WEBSTER A.	SHERREY, DOROTHY WHITE	1326	50	W	-0-			
City	G.M.D.	L.D.	L.L.	Dimensions	Acreage				
out	817	21	1267	15.4 AC 25.3 AC	Return	Deed	Plat	Comp.	Used
					10	10	50.8	515	503
Subdivision					25.3 AC	Block	Lot	Plat Book	Page
10 AC Used for the Estates of OAK POINTE								3	123
Brief Legal Description: 50.3 AC LL 1267 LD 21 * 1993 DEED 1750/2 FROM PRITCHARD BROS, INC. TO SHERMAN G. HOLLOWAY									



Property Acquired From:
Acct. No. 85


Photo	Call No
-------	---------

21-12		85A
Map	Block	Parcel

Date	Grantor (From)	Grantee (To)	D.B.	Pg.	Type	W.D. Cons
11/30/93	SHERRER, DOROTHY	PRITCHARD BROTHERS, INC	17A	158	QC	VERY SMALL ACCE Lo-
4/25/94	SHERRER, DOROTHY WHITE	" " "	1811	303	W/D	328. ⁰⁰
<i>Delete d 11/9/94 N/A The Estates of Dak Pointe</i>						

City	G.M.D.	L.D.	L.L.V	Dimensions	Acreage				
		21	1267		Return	Deed	Plat	Comp.	Used
						24995			25
Subdivision					Block	Lot	Plat	Bk.	Page

Brief Legal Description






FD-1

Name On Return:		2-88				21-14		14A	
Name On Deed: GREEN, Ralph E		Photo		Call No.		Map		Block Parcel	
Property Address: NIS SR #92				Property Acquired From: ✓					
Acquired By:	Deed <input type="checkbox"/> Will <input type="checkbox"/>	Approximate Date Acquired:	Recorded Yes <input type="checkbox"/> No <input type="checkbox"/>	D.B. <input type="checkbox"/>	Pg. <input type="checkbox"/>	Size: (Dim. or Ac.)			
Bounded By:	N.	S.	E.	W.					

Date	Grantor (From)	Grantee (To)			D.B.	Pg.	Type	W.D. Cons.			
2/2/47	STURDEVANT, M.E.	READ, L.M.			18	101	WD	-			
12/10/47	SIMS, TAFT J.	LL " "			18	97	WD	-			
5-9-63	HEATH, Denver				69	347	WD				
City		G.M.D.	L.D.	L.L.	Dimensions		Acreage				
		817	21	1182 1183	460x 300 x 508.4		Return.	Deed	Plat	Comp.	Used
Subdivision					Block	Lot	Plat Book		Page		
Brief Legal Description: PART LL 1183 DIST. 21											



Name On 215 GOGAN ST.
 Return: Acworth GA

2-88
 Photo Call No.

FD-1
21-14 14B
 Map Block Parcel

Name On Deed: GREEN RALPH L.

Property Address: N/S SR#92

Property Acquired From:

Acquired By: Deed Will Approximate Date Acquired: Recorded Yes No D.B. Pg. Size: (Dim. or Ac.)

Bounded By: N. S. E. W.

Date	Grantor (From)	Grantee (To)	D.B.	Pg.	Type	W.D.Cons.
<u>5/1/70</u>	<u>READ, LOUIS M.</u>	<u>GREEN, RALPH L.</u>	<u>106</u>	<u>322</u>	<u>WD</u>	<u>-</u>

City	G.M.D.	L.D.	L.L.	Dimensions	Acreage				
					Return	Deed	Plat	Comp.	Used
	<u>817</u>	<u>21</u>	<u>1183</u>	<u>180 X 293.4 X 180 X 243.6</u>					

Subdivision	Block	Lot	Plat Book	Page

Brief Legal Description: PART LL 1183 DIST. 21

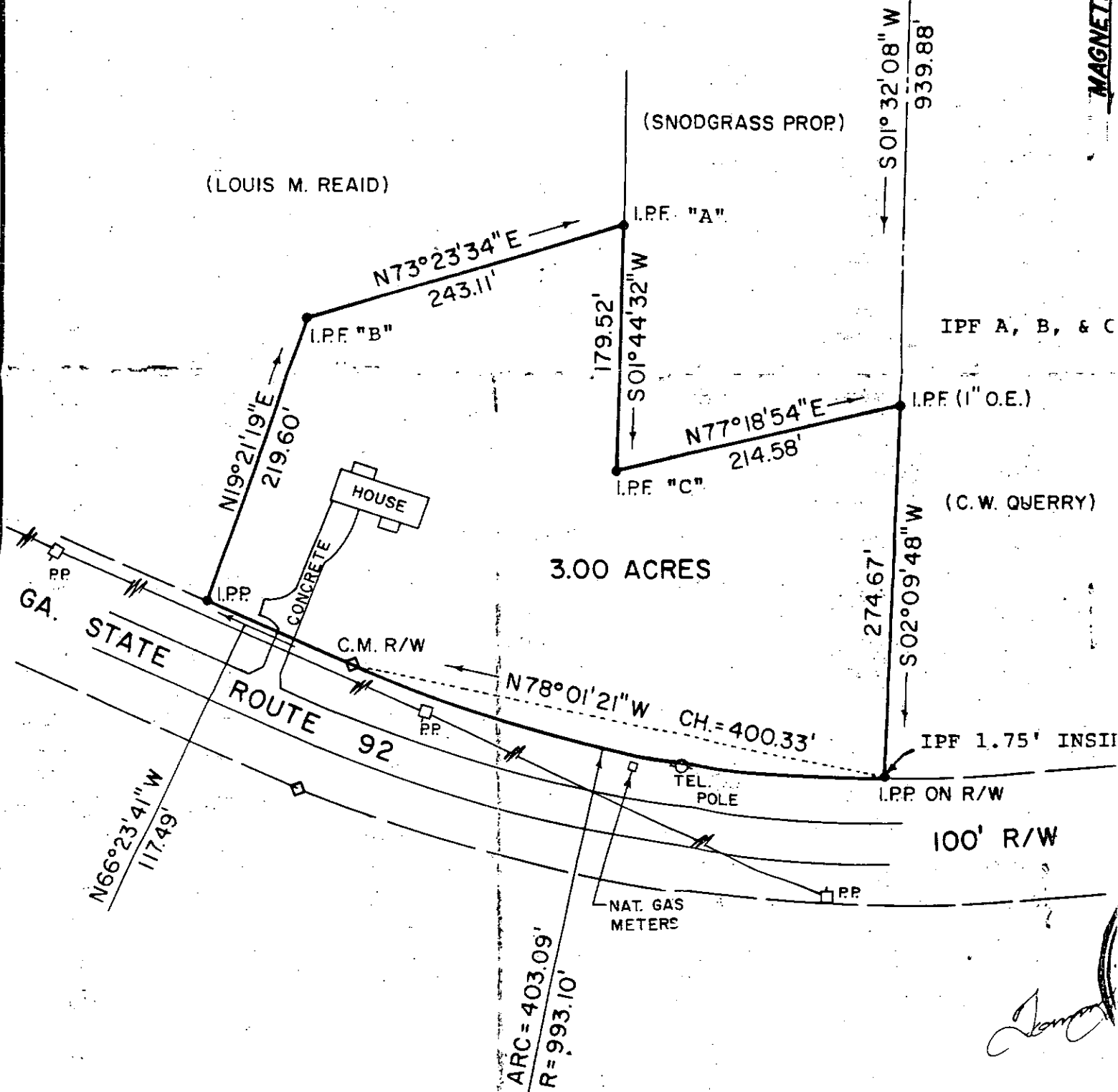


NOTE: ALL IRON PINS ARE 1/2" NEAR OR AS OTHERWISE NOTED.
ALL MATTERS OF TITLE ARE EXCEPTED.


L.L. 1182

L.L. 118

THE FIELD DATA UPON WHICH THIS PLAT IS PRODUCED HAS A CLOSURE PRECISION OF ONE FOOT IN 296,588 FEET, AND AN ANGULAR ERROR OF 2.67 SECONDS PER ANGLE POINT, USING A TOPCON CUPPY GTS 100, AND ADJUSTED USING THE COMPASS RULE. THIS PLAT HAS BEEN CALCULATED FOR CLOSURE AND FOUND TO BE ACCURATE WITHIN ONE FOOT IN 166,400 FEET.



[Handwritten signature]



Name On Return:	MAP	BLOCK	PAR.	SUB		
	OLD: 2114		015	A		
Name On Deed:	NEW: 2112		087			
Property Address:						21-14
Acquired From:						15A
Acquired By:	Deed <input type="checkbox"/> Will <input type="checkbox"/>	Approximate Date Acquired:	Recorded Yes <input type="checkbox"/> No <input type="checkbox"/>	D.B. <input type="checkbox"/> Pg. <input type="checkbox"/>	Size: (Dim. or Ac.)	
Bounded By:	N.	S.	E.	W.		

Date	Grantor (From)	Grantee (To)	D.B.	Pg.	Type	W.D. Cons.		
5/80	SNODGRASS, WALTER LEON	SNODGRASS, JACQUELINE	286	174	W	- 0 -		
5/28/04	SNODGRASS, WALTER LEON JACQUELINE F.	SNODGRASS, WALTER LEON JACQUELINE F. &	7172	202	DC	3 PARCELS - 0 -		
5/10/06	SNODGRASS, WALTER LEON JACQUELINE F.	JIMENEZ, EDILMA	8809	148	WD	3 PARCELS 193. ⁰⁰		
	City	G.M.D.	L.D.	LL.	Dimensions	Acreage 2 AC. ±		
			21	1182		Return Deed Plat Comp Used		
	Subdivision				Block	Lot	Plat Book	Page
Brief Legal Description:								



FD-1

Name On Return: MARIETA, GA.

2-89	
Photo	Call No.

21-14		15A
Map	Block	Parcel

Name On Deed: VINING, R. J.

Property Address: N/S 5292

Property Acquired From:

Acquired By: Deed Will Approximate Date Acquired: _____ Recorded Yes No D.B. _____ Pg. _____ Size: (Dim. or Ac.) _____

Bounded By: N. _____ S. _____ E. _____ W. _____


Date	Grantor (From)	Grantee (To)	D.B.	Pg.	Type	W.D. Cons.
4/28/67	REARD, L. M.	VINING, R. J.	90	270	WD	-
1-10-75	VINING, R. J.	TOWNS, JACKIE WAYNE & ROBERTA L.	111 175	175 294	W WD	150 ✓
5/80	JACKIE WAYNE TOWNS, ROBERTA L.	SNODGRASS, WALTER LEON	286	168	W	59 ⁹⁰ ₇

City	G.M.D.	L.D.	L.L.	Dimensions	Acreage				
					Return	Deed	Plat	Comp.	Used
	817	21	1182	198 X 215 X 235 X 215					

Subdivision	Block	Lot	Plat Book	Page

Brief Legal Description: PART LL 1182 DIST. 21
Per 1980 deed 286/168 combined parcel 15A with this parcel.





Name On ~~Vining, Hu~~
Return: ~~Marietta,~~

MAP BLOCK PAR SUB
OLD: 2114 015
NEW: 2112 088 015

FD-1
21-14 15
Map Block Parcel

Name On Deed:

Property Address: *N OFF SR 92*

Property Acquired From:

Acquired Deed By: Will _____ Approximate Date Acquired: _____ Recorded Yes ___ No ___ D.B. ___ Pg. ___ Size: (Dim. or Ac.)

Bounded By: N. S. E. W.

Date	Grantor (From)	Grantee (To)	D.B.	Pg.	Type	W.D. Cons.		
4/28/67	READ, L.M.	VINING, R.J.	90	270	WD	NONE		
	<i>Towns, Jackie</i>	<i>Shelton, Albert</i>	<i>140</i>	<i>175</i>	<i>W</i>	<i>-</i>		
	City	G.M.D.	L.D.	LL	Dimensions	*2.81 Ac Acreage <i>26 26</i>		
	out	<i>817</i>	<i>21</i>	<i>1182</i>		Return Deed Plat Comp. Used <i>5 5 - 5 5</i>		
	Subdivision				Block	Lot	Plat Book	Page
	<i>2611</i>							
Brief Legal Description: <i>5Ac LL 1182 LD 21 * PARCEL 91 COMBINED PER</i>								
<i>TAX ASSESSORS OFFICE REQUEST 12/1/96</i>								




Name On Return:	MAP BLOCK	PAR SUB	FD-1		
	OLD: 2114	015	C	21-14	15C
Name On Deed:	NEW: 2112	089 to	Call No.	Map	Block Parcel
Property Address:	Property Acquired From:				
Acquired By:	Deed Will	Approximate Date Acquired:	Recorded Yes No	D.B. Pg.	Size (Dim. or Ac.)
Bounded By:	N.	S.	E.	W.	

Date	Grantor (From)	Grantee (To)	D.B.	Pg.	Type	W.D. Cons.
8-22-70	Vinning, Rudolph J	Nix, James G, Mary S	113	202	W	-
6-73	"	"	144, 141	271, 306	Corr. W	-

City	G.M.D.	L.D.	L.L.	Dimensions	Acreage					
					Return	Deed	Plat	Comp.	Used	
		21	1182			1.51	1.51			1.51
Subdivision					Block	Lot	Plat Book	Page		

Brief Legal Description: *Surveyed 1973*

SEE 1995 B/L AGREEMENT DEED 2130-331



MAP	BLOCK	PAR	SUB
OLD: 2114	014	D	
NEW: 2112	0900	Call No.	

Name On Return:
Name On Deed:

21-14		140
Map	Block	Parcel

Property Address: _____ Property Acquired From: _____

Acquired By: Deed Will _____ Approximate Date Acquired: _____ Recorded Yes No _____ D.B. Pg. _____ Size: (Dim. or Ac.) _____


Bounded By: N. _____ S. _____ E. _____ W. _____

Date	Grantor (From)	Grantee (To)	D.B.	Pg.	Type	W.D. Cons.
7/81	READ, L. M.	NIX, JAMES G.	308	154	W	3 ⁰⁰

City	G.M.D.	L.D.	L.L.	Dimensions	Acreage				
					Return	Deed	Plat	Comp.	Used
		21	1182			1.0			1

Subdivision	Block	Lot	Plat Book	Page

Brief Legal Description:



MAP BLOCK PAR SUB
 OLD: 2114 014 E
 NEW: 2112 091
 PHOTO Call No.

21-14		14E
Map	Block	Parcel

Name On Return:
 Name On Deed:

Property Address:
 Property Acquired From:

Acquired By: Deed Will _____ Approximate Date Acquired: _____ Recorded Yes No _____ D.B. Pg. _____ Size: (Dim. or Ac.)


Bounded By: N. _____ E. _____ W. _____


Date	Grantor (From)	Grantee (To)	D.B.	Pg.	Type	W.D. Cons.
3/82	READ, C. VER.	SHELTON, A. D.	319	4	W	6 ⁵⁰

DELETE
COMBINED WITH
TAX ASSESSMENT REQUEST
12/4/96
PER OFFICE

City	GMDEED	L.L.	Dimensions	Acreage				
Return	Deed	Plat	Comp.	Used				
	21	1182		1.71				1.71
Subdivision	Block	Lot	Plat Book	Page				

Brief Legal Description: 1982 deed calls for 15th dist. (error)





Name On Reaid, L.M.
Return: Acworth, Ga

MAP BLOCK PAR SUB
OLD: 2114

014

FD-1

21-14		14
Map	Block	Parcel

Name On Deed:

NEW: 2112

0920

Call No

Property Address: ^{N/}/₅

Property Acquired From:

Acquired By: Deed Will

Approximate Date Acquired:

Recorded Yes No

D.B. Pg.

Size: (Dim. or Ac.)

Bounded By:

N.

S.

E.

W.

Date	Grantor (From)	Grantee (To)			D.B.	Pg.	Type	W.D.	Cons.	
2/22/47	STURDEWANT, M. F.	READ, L. M.			78	101	WD	55	IAS	
12/20/47	SIMS, FAFT J.	" " "			18	97	WD			
11/89	READ LOUIS M.	MYRTICE M. READ LOUIS M.			841	478	W		-0-	
City	G.M.D.	L.D.	L.L.	Dimensions	± AC. ±	Acreage ± ±				
out	817	21	1182	4.52 AC.	7 AC. ±	Return	Deed	Plat	Comp.	Used
			1182	4.52 AC.		9	15	-	71	9
Subdivision					Block	Lot	Plat Book	Page		
Brief Legal Description: 19 AC ± LL 1182 LD 21										
M 83 4.32										

LD 21 LL 1182

ON N. SIDE ARA. RD - 202

@ TART SWMS LINE + RUNS N.

AROUND SWMS LINE 150' W. 100' TO STACE BRIDGE, S. 150' TO

ARA. RD, E. ARD RD 100' TO

P 213

$$\begin{array}{r} 3168 \\ 1840 \\ \hline 4908 \end{array}$$

$$\begin{array}{r} 43728 \\ 368 \\ 1472 \\ 2208 \\ \hline 43728 \end{array}$$




Name On Return:	MAP - BLOCK	PAR - SUB	21-14		14F
	OLD: 2114	014 F	Map	Block	Parcel
Name On Deed:	NEW: 2112	093# 211#			

Property Address:	Property Acquired From:			
Acquired By: Deed <input type="checkbox"/> Will <input type="checkbox"/>	Approximate Date Acquired:	Recorded Yes <input type="checkbox"/> No <input type="checkbox"/>	D.B. <input type="checkbox"/> Pg. <input type="checkbox"/>	Size: (Dim. or Ac.)
Bounded By: N.	S.	E.	W.	

Date	Grantor (From)	Grantee (To)	D.B.	Pg.	Type	W.D. Cons.
11-85	Sturdivant, Marshall J	Sturdivant Bonnie L.	492	475	WD	—
4/30/01	STURDIVANT, BONNIE L.	WILKINS, TERESA & STURDIVANT, BARRY M.	4559	12	QC	-0-

City	G.M.D.	L.D.	L.L.	Dimensions	Acreage 2.21±				
		21	1182	*2.2 AC±	Return	Deed	Plat	Comp.	Used
Subdivision					Block	Lot	Plat Book	Page	
							27	261	

Brief Legal Description: * .011 AC± USED FOR R/W PER 2003 DEED 6247-134. 9/23/03




Name On Return:	MAP BLOCK PAR SUB OLD: 2114	014	C	21-14		14C
Name On Deed:	NEW: 2112	0940	Call No.	Map	Block	Parcel
Property Address:	Property Acquired From:					
Acquired By:	Deed <input type="checkbox"/> Will <input type="checkbox"/>	Approximate Date Acquired:	Recorded Yes <input type="checkbox"/> No <input type="checkbox"/>	D.B. <input type="checkbox"/> Pg. <input type="checkbox"/>	Size: (Dim. or Ac.)	
Bounded By:	N.	S.	E.	W.		

Date	Grantor (From)	Grantee (To)	D.B.	Pg.	Type	W.D.	Cons.	
11/79	REARD, LOUIS - M.	MOORE, EARL H. JR. & MARTHA L.	277	54	W	32	50	
5/81	MOORE, EARL H. JR. & MARTHA L.	CAMPBELL, STEVEN M. & ROSANNE S.	304	227	W	5	50	
11/84	CAMPBELL, STEVEN M. & ROSANNE S.	STEWART, CARRY & MYRA	431	224	W	14	00	
City		G.M.D.	L.D.	L.L.	Dimensions		Acreage	
			21	1182	Return	Deed	Plat	Comp. Used
							.9	1 ±
Subdivision					Block	Lot	Plat Book	Page
							16	92
Brief Legal Description:								



Name On Return:	MAP BLOCK PAR SUB OLD: 2114	013 B	21-14		13B
Name On Deed:	NEW: 2112	09570 Call No.	Map	Block	Parcel
Property Address:	Property Acquired From:				
Acquired By:	Deed <input type="checkbox"/> Will <input type="checkbox"/>	Approximate Date Acquired:	Recorded Yes <input type="checkbox"/> No <input type="checkbox"/>	D.B. <input type="checkbox"/> Pg. <input type="checkbox"/>	Size: (Dim. or Ac.)
Bounded By:	N.	S.	E.	W.	

Date	Grantor (From)	Grantee (To)	D.B.	Pg.	Type	W.D.Cons.				
79	STURDIVANT, MARSHALL	STURDIVANT, BARRY MARSHALL	277	531	W	-0-				
City		G.M.D.	L.D.	L.L.	Dimensions			Acreage		
			21	1123 1134 1181	Return	Deed	Plat	Comp.	Used	
						2			2	
Subdivision					Block	Lot	Plat Book	Page		
						TR5	14	112		
Brief Legal Description:										



Name On Sturdivant,
Return: Acworth, Ga

MAP BLOCK PAR SUB
 OLD: 2114 013
 NEW: 2112 096

FD-1
 21-14 13
 Map Block Parcel

Name On Deed:

Property Address: N/5 SR 92

Property Acquired From:

Acquired Deed Will Approximate Date Acquired Recorded Yes No D.B. Pg. Size (Dim. or Ac.)

Bounded By: N. S. E. W.

SEE 2263 42 QC

Date	Grantor (From)	Grantee (To)	D.B.	Pg.	Type	W.D. Cons.
4/7/42	MRS. W. L. STURDIVANT MRS. GEORGE FARM MRS. CAROL REARD ETAL	M. F. STURDIVANT	12	51	WD	110 JPS
5/6/63	STURDIVANT, M. F.	STURDIVANT, M. J.	69	321	WD	
	STURDIVANT, M. F. ^{pl}	STURDIVANT, MARSHALL JR.	267	330 326	W	-

City	G.M.D.	L.D.	LL	Dimensions	Return	Deed	Plat	Comp.	Used
out	817	21	1118 1124	30.41 AC 29.25 AC 36.25 AC	43	42	-	48	46
Subdivision 1182				34.41 AC	Block	Lot	Plat Book	Page	
1979 deeds couldn't tell if they covered all this parcel if so think they did				25.86 AC 14.31 AC				14	112

Brief Legal Description: 46 Act LL 1118, 1124, 1182 LDZ1

CD 21 W 1181, 1182 + 1124

POB - 224 yards E. of cross rd.


@ McQueen's Store, 210 yds N, N/E to Oak Trees across branch, E. side.

LC line to corner, S. to corner



Ruy Lewis's + Addison, S. to corner

to P.A. rd, W. on P.A. rd to POB.

40 A.E. 5/8 MINUTE INTEREST.




)



$$\begin{array}{r} 368 \\ 1472 \\ \hline 38272 \end{array}$$

$$\begin{array}{r} 368 \\ 104 \end{array}$$




Property Acquired From:
Acct. No. <i>96</i>

Photo	Call No
-------	---------

<i>21-12</i>		<i>96A</i>
Map	Block	Parcel

Date	Grantor (From)	Grantee (To)	D.B.	Pg.	Type	W.D. Cons
<i>2/24/95</i>	<i>STURDIVANT, MARSHALL</i>	<i>RAGSDALE, E. GERALDINE</i>	<i>2032</i>	<i>214</i>	<i>W/D</i>	<i>13.⁰⁰</i>
<i>3/15/95</i>	<i>RAGSDALE, E. GERALDINE</i>	<i>CLINE, LARRY</i> <i>GLENDIA</i>	<i>2046</i>	<i>44</i>	<i>W/D</i>	<i>15.⁰⁰</i>
<i>1/18/02</i>	<i>CLINE, LARRY</i> <i>GLENDIA</i>	<i>BATTAGLIA, JOHN</i> <i>ELLEN</i>	<i>5079</i>	<i>9</i>	<i>WD</i>	<i>40.⁰⁰</i>

City	G.M.D.	L.D.	L.L.	Dimensions	Acreage				
		<i>21</i>	<i>1/22</i> <i>1/23</i>		Return	Deed	Plat	Comp.	Used
						<i>1</i>			<i>1</i>
Subdivision					Block	Lot	Plat Bk.	Page	
							<i>48</i>	<i>165</i>	
Brief Legal Description									



Property Acquired From:
-Aest. No. 96

Photo	Call No
-------	---------

21-12		96B
Map	Block	Parcel

Date	Grantor (From)	Grantee (To)	D.B.	Pg.	Type	W.D. Cons
10/6/95	STURDIVANT, MARSHALL JR	ROBERTS, GLENN R. JR. ^{PHYLIS E.}	2203	346	W/D	84.00
10/6/95	" " "	ROBERTS, GLENN E. JR. ^{PHYLIS E.}	2847	72	CORR W/D	

City	G.M.D.	L.D.	L.L.	Dimensions	Acreage				
					Return	Deed	Plat	Comp.	Used
		21	1181			1.84			1.84
Subdivision					Block	Lot	Plat	Bk.	Page
Brief Legal Description									



Property Acquired From:
 Sect. No. 96

Photo Call No

21-12 96D
 Map Block Parcel

Date	Grantor (From)	Grantee (To)	D.B.	Pg.	Type	W.D. Cons
9/97	STURDIVANT, MARSHALL JR	NIX, MARY C. & JAMES B.	2836	14	W/D	10.00
12/30/94	" " "	" " "	2939	269	W/D	FOR 30 AC -0-
12/31/98	SLM DEVELOPMENT, INC.	" " "	3452	268	QC	SWAP IN PROPERTY

City	G.M.D.	L.D.	L.L.	Dimensions	Acreage 1.55 AC ±				
			1123		Return	Deed	Plat	Comp.	Used
		21	1182			1.25±			1.25±

Subdivision	Block	Lot	Plat Bk.	Page

Brief Legal Description



Property Acquired From:
Acct. No. <i>96</i>

Photo	Call No
-------	---------


<i>21-12</i>		<i>96E</i>
Map	Block	Parcel

Date	Grantor (From)	Grantee (To)	D.B.	Pg.	Type	W.D. Cons
<i>5/11/98</i>	<i>STURDIVANT, MARSHAL JR</i>	<i>H.O.W. PLACE, INC</i>	<i>3125</i>	<i>209</i>	<i>W/D</i>	<i>60.00</i>

City	G.M.D.	L.D.	L.L.	Dimensions	Acreage				
					Return	Deed	Plat	Comp.	Used
		<i>21</i>	<i>1182</i>			<i>3.0</i>			<i>3</i>

Subdivision	Block	Lot	Plat Bk.	Page
			<i>ATTACHED</i>	

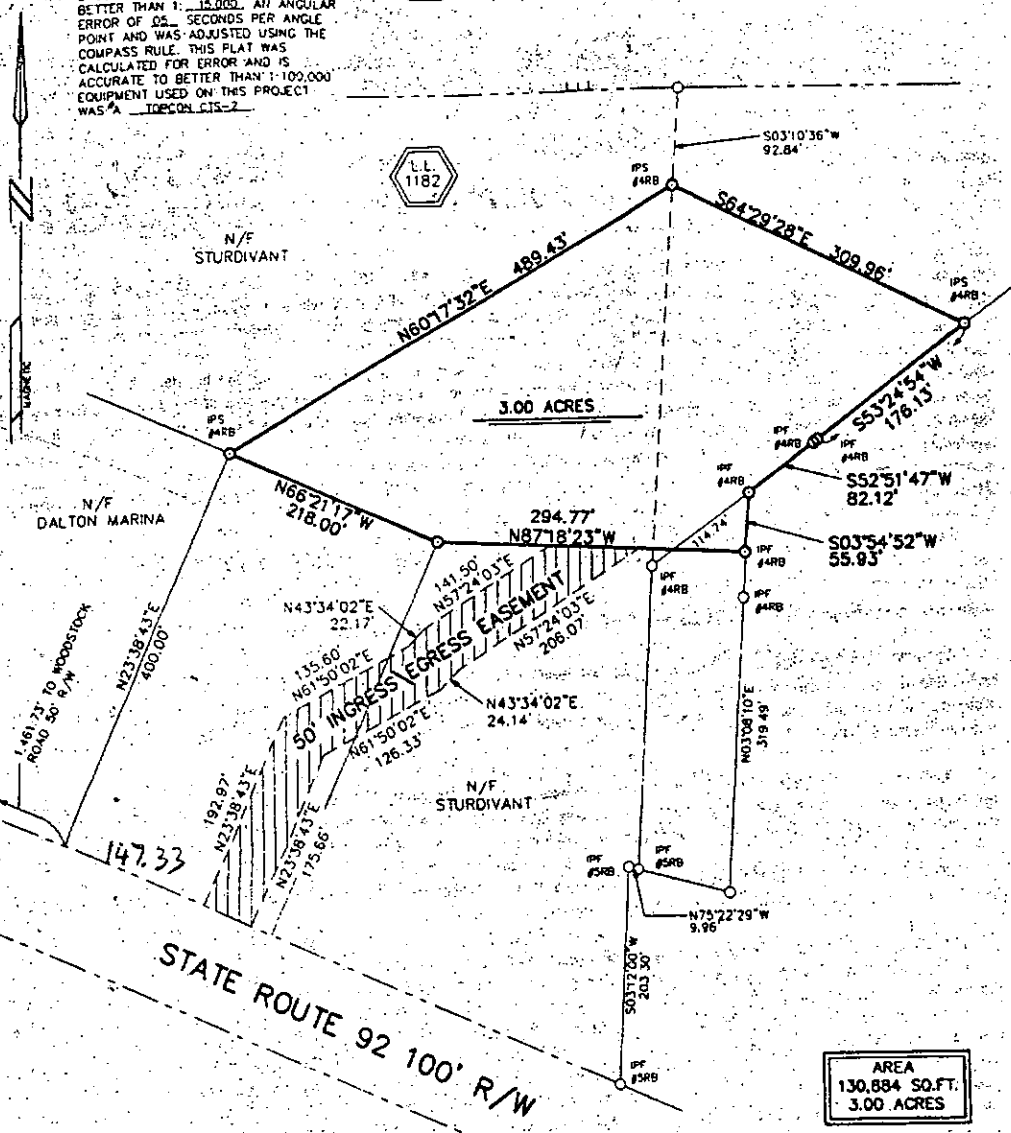
Brief Legal Description



THE DATA UPON WHICH THIS PLAT IS BASED HAS A CLOSURE PRECISION OF BETTER THAN 1: 15,000. AN ANGULAR ERROR OF 05 SECONDS PER ANGLE POINT AND WAS ADJUSTED USING THE COMPASS RULE. THIS PLAT WAS CALCULATED FOR ERROR AND IS ACCURATE TO BETTER THAN 1:100,000. EQUIPMENT USED ON THIS PROJECT WAS A TOPCON GTS-2

L.L. 1123

L.L. 1182




3.00 ACRES

AREA
130,884 SQ.FT.
3.00 ACRES

STATE ROUTE 92 100' R/W

GRAPHIC SCALE: 1"=100'



SOUTHERN SURVEYING & MAPPING CO., INC.
4076 EBENEZER ROAD, N.E.
MARIETTA, GEORGIA 30066
PHONE: (770)928-7759

"F.I.A. Official Flood Hazard Map"
Community No. 130524
Page 3038 Dated 7-11-88
shows this proper shall be
in an area having special flood
hazards.


REFERENCE PLAT:
BOOK _____ PAGE _____

ALL MATTERS OF TITLE ARE
EXCEPTED.

SURVEY FOR
THE HOW PLACE INC.

SUBD.		
LOT-	BLOCK-	UNIT-
LAND LOT- 1182		
DIST - 2;		SECT - 2
COUNTY - CHEROKEE		STATE - GEORGIA
DATE - 4-15-98		SCALE - 1"=100'
REVISED-	B-72-98	

Rec. 5-21-98



C.Pac. 6-4-84

MAP BLOCK PAR SUB

OLD: 2114

013

C

NEW: 2112

097

011

Property Acquired From:
Acct. No.

21-14		13C
Map	Block	Parcel

Date	Grantor (From)	Grantee (To)	D.B.	Pg.	Type	W.D.Cons
2/79	STURDIVANT, MARSHALL	WILKINS, RICKY D. TERESA D.S.	149 401	60 579	W	-0-
9/91	WILKINS, TERESA D.S.	WILKINS, RICKY D. TERESA D.S. W.	1058	72	QC	-0-
9/9/98	WILKINS, RICKY D.	WILKINS, RICKY D.E	3304	026	Q/C	-0-
3/6/00	WILKINS, TERESA D.S.	WILKINS, RICKY D. TERESA D.S.	406d	39	QC	-0-
3/6/00	WILKINS, RICKY D.	WILKINS, RICKY D. TERESA D.S.	406d	53	QC	-0-

City	G.M.D.	L.D.	L.L.	Dimensions	Acreage				
		21	1123		Return	Deed	Plat	Comp.	Used
						2	2		2

Subdivision	Block	Lot	Plat	Bk.	Page
		24	14		112

Brief Legal Description



Property Acquired From:	MAP BLOCK PAR SUB OLD: 2113 . 009 C
Acct. No.	NEW: 2112 0980to Call No


2113		9C
Map	Block	Parcel

Date	Grantor (From)	Grantee (To)	D.B.	Pg.	Type	W.D. Cons
7/89	PRANCE, TERRY	PRANCE, THELMA L	803	476	W	-

DELETED & COMBINED
 W/ JINA - 81 PET
 OWNER TAX ASSESSOR
 REQUEST
 1/25/02

City	E.M.D.	L.D.	L.L.	Dimensions	Acreage				
					Return	Deed	Plat	Comp.	Used
		21	1110			7.44			
Subdivision					Block	Lot	Plat Bk.	Page	
							7	8	

Brief Legal Description



Name On Return:

Photo	Call No.

FD-1

21-13		9C
Map	Block	Parcel

Name On Deed:

Property Address:

Property Acquired From:

Acquired By:	Deed ___ Will ___	Approximate Date Acquired:	Recorded Yes ___ No ___	D.B. ___ Pg. ___	Size: (Dim. or Ac.)
--------------	-------------------	----------------------------	-------------------------	------------------	---------------------

Bounded By:	N.	S.	E.	W.
-------------	----	----	----	----

Date	Grantor (From)	Grantee (To)	D.B.	Pg.	Type	W.D. Cons.
4-21-71	WILBUR, C. E.	BUTTERWORTH, GEORGE H	128	571	w/d	CORRECTS 116/648
2-21-72	Butterworth, Geo. H	Butterworth, GEORGE H	128	573	w/d	2nd
6-12-73	Butterworth, Gloria	PRANCE, Tommy	144	218	w	4 th

City	G.M.D.	L.D.	L.L.	Dimensions	Acreage				
					Return	Deed	Plat	Comp.	Used
		21	1110			7.5	7.5		7.5

Subdivision	Block	Lot	Plat Book	Page
			7	8

Brief Legal Description:

775
25

3875
54225

218125

Name On Return:	MAP BLOCK PAR SUB OLD: 2113 013	FD-1 21-13 13	
Name On Deed:	NEW: 2112 099.0to Call No.	Map	Block Parcel
Property Address:	Property Acquired From:		
Acquired By:	Deed Will	Approximate Date Acquired:	Recorded Yes No D.B. Pg. Size (Dim. or Ac.)
Bounded By:	N.	S.	E. W.

Date	Grantor (From)	Grantee (To)	D.B.	Pg.	Type	W.D. Cons.
8-1-72	GROVITT, JANE E. R.	BUTTERWORTH, GEORGE R.	170	285	W	1 ⁰⁰
1/84	BUTTERWORTH, GEO. H.	BLAKLEY, GENE A.	383	158	W	10 ⁰⁰
2/6/03	BLAKLEY, GENE A.	ERWIN, MICHAEL L. & DEBORAH D.	5877	104	W/D	-0-
	City	G.M.D.	L.D.	L.L.	Dimensions	Acreage
		817	21	1110	4.61 AC 4.5 AC	Return Deed Plat Comp. Used 3 1/3 2.25
	Subdivision	Block	Lot	Plat Book	Page	
				72	134	
Brief Legal Description: X PARCEL 107 COMBINED PER OWNER & TAX ASSESSORS REQUEST, 2/23/01						
XX ADJUSTED ACREAGE PER 2003 DEED 5877-104, 8/29/03						



Name On.
Return:

2 2
Photo Call No.

21-13 13
Map Block Parcel

Name On
Deed: GRAVITT, Jane E. R.

Property Address: WILBUR RD

Property Acquired From:

Acquired By: Deed Will Approximate Date Acquired: Recorded Yes No D.B. Pg. Size: (Dim. or Ac.)

Bounded By: N. S. E. W.

Date	Grantor (From)	Grantee (To)	D.B.	Pg.	Type	W.D. Cons.
9/25/69	WILBUR, C.E.		105	245	WD	
9-25-69	WILBUR, C.E.		128	572	W/O	<u>CORRECTS</u> 105/245
9-25-69	Wilbur, C.E.	Gravitt, Jane E. R.	128	572	WD	

City	G.M.D.	L.D.	L.L.	Dimensions	Acreage <u>3.25</u> 4.54				
					Return	Deed	Plat	Comp.	Used
	817	21	1110		-	DIM	-	<u>25</u>	<u>25</u>
Subdivision					Block	Lot	Plat Book	Page	
							7	8	

Brief Legal Description: 2.5 Ac LL 1110 LD 21

$$\begin{array}{r} 775 \\ 45 \\ \hline 3875 \\ 3100 \\ \hline 3487.5 \end{array}$$

Name On Return:	MAP BLOCK PAR SUB OLD: 2113	013 A	21-13		13A
Name On Deed:	NEW: 2112	100 photo	Call No.	Map	Block Parcel


Property Address:	Property Acquired From:					
Acquired By:	Deed Will	Approximate Date Acquired:	Recorded Nos	No	D.B. Pg.	Size: (Dim. or Ac.)
Bounded By:	N.	S.	E.	W.		

Date	Grantor (From)	Grantee (To)	D.B.	Pg.	Type	W.D. Cons.
9/81	BLAKLEY, ELIZABETH J.	BLAKLEY, Wm. MICHAEL	311	735	W	-0-
2/8/00	BLAKLEY, Wm. MICHAEL	BLAKLEY, GENE A.	4010	1	W/D	-0-

CITY OF ALABAMA	G.M.P. L.D.	No.	Dimensions	Acreage				
				Return	Deed	Plat	Comp.	Used
		28/0110						1/25
Subdivision				Block	Lot	Plat Book	Page	

Brief Legal Description:

COBINE OWNERS
 BLAKLEY
 DELETE WITH APPROVAL
 2/8/01



FD-1

21-13		13A
Map	Block	Parcel

Name On Return: _____
 Name On Deed: _____

Photo	Call No.
-------	----------

Property Address: _____

Property Acquired From: _____

Acquired By:	Deed _____ Will _____	Approximate Date Acquired:	Recorded Yes _____ No _____	D.B. _____ Pg. _____	Size: (Dim. or Ac.)
--------------	--------------------------	----------------------------	-----------------------------	----------------------	---------------------


Bounded By:	N.	S.	E.	W.
-------------	----	----	----	----

Date	Grantor (From)	Grantee (To)	D.B.	Pg.	Type	W.D. Cons.
8-1-73	GRAVITT, JANE E.R.	GRAVITT, MARTHA	147	674	W	-
8/178	CHEEK, MARTHA L. ^{1/2 int.} GRAVITT	GRAVITT, BENNY A. ^{1/2 int.}	244	837	W	- 0 -
?/81	CHEEK, MARTHA L. & GRAVITT, BENNY A.	Wm. MICHAEL & BLARLEY, ELIZABETH J.	301	618	W	4 ³⁰ -

City	G.M.D.	L.D.	L.L.	Dimensions	Acreage				
		21	1010		Return	Deed	Plat	Comp.	Used
						1.25			1.25

Subdivision	Block	Lot	Plat Book	Page

Brief Legal Description:



Name On Cox, Donald	MAP BLOCK PAR SUB	OLD: 2113	015
Return: Acworth, G		NEW: 2112	101510 Coll No

FD-1

21.13		15
Map	Block	Parcel

Property Address: SE 1/5 ACKWORTH-CANTON RD Acquired From: _____

Acquired By: Deed Will Approximate Date Acquired: _____ Recorded Yes No D.B. _____ Pg. _____ Size: (Dim. or Ac.) _____

Bounded By: N. _____ S. _____ E. _____ W. _____

Date	Grantor. (From)	Grantee (To)	D.B.	Pg.	Type	W.D. Cons.
4/27/67	KUYKENDALL, ARA et al		90	211	W.D.	

City	G.M.D.	L.D.	LL.	Dimensions	Acreage <u>2 AC. ±</u>				
out	817	21	1110		Return	Deed	Plat	Comp.	Used
					2	DMT	DMT	25	31

Subdivision	Block	Lot	Plat Book	Page
			4	38

Brief Legal Description: 3 AC ± LL 1110 LD 21




Property Acquired From: 101
Acct. No.


Photo	Call No

21N12		101A
Map	Block	Parcel

Date	Grantor (From)	Grantee (To)	D.B.	Pg.	Type	W.D. Cons
8/17/00	COX, DONALD L. ^{BILLIE P. L. &}	COX, MICHAEL J.	4273	4	W/D	-0-
5/4/03	COX, MICHAEL J.	COX, MICHAEL J. ^{MICHELLE L. &}	6613	461	WD	-0-

City	G.M.D.	L.D.	L.L.	Dimensions	Acreage				
		21	1110		Return	Deed	Plat	Comp.	Used
						1.00	1.00		1
Subdivision					Block	Lot	Plat Bk.	Page	
Brief Legal Description									





Property Acquired From:
Acct. No.

Photo	Call No
-------	---------

21N12		102
Map	Block	Parcel

Date	Grantor (From)	Grantee (To)	D.B.	Pg.	Type	W.D. Cons
11/25/02	HOWARD, GLENN D. (ESTATE) HOWARD, ELIZABETH C. &	FONSECA, DAVID	5708	476	EXEC'S DEED	117.90

City	G.M.D.	L.D.	L.L.	Dimensions	Acreage <i>89 Act</i>				
		21	1110		Return	Deed	Plat	Comp.	Used

Subdivision	Block	Lot	Plat Bk.	Page

Brief Legal Description



MAP	BLOCK	PAR	SUB
OLD: 2113		016	A
NEW: 2112		102 auto	Call No.

FD-1

21-13		16A
Map	Block	Parcel

Name On Return:
Name On Deed:

Property Address:

Property Acquired From:

Acquired By:	Deed Will	Approximate Date Acquired:	Recorded Yes No	D.B. Pg.	Size (Dim. or Ac.)
--------------	-----------	----------------------------	-----------------	----------	--------------------

Bounded By:	N.	S.	E.	W.
-------------	----	----	----	----

Date	Grantor (From)	Grantee (To)	D.B.	Pg.	Type	W.D. Cons.
3-1-74			181	8	W	50
1-21-74	McCray, C.O.	KAY, PAUL	159	583	W	4
1975	KAY, PAUL	HOWARD, Glenn O. & Elizabeth ^{C.}	184	636	W	25 ⁰⁰
Per '89 Request		Howard, Elizabeth	Will Book F Pg 413-414			

City	G.M.D.	L.D.	L.L.	Dimensions	Acreage .89 AC.				
	817	21	1110		Return	Deed	Plat	Comp.	Used
							.92		.92
Subdivision					Block	Lot	Plat Book	Page	

Brief Legal Description: SURVEY By Tom GINN S.B. recorded 3/75!





Name On Return:	MAP BLOCK - PAR SUB OLD: 2113 016		
Name On Deed:	NEW: 2112	103 photo	Call No

21-13		16
Map	Block	Parcel

Property Address:	Property Acquired From:
-------------------	-------------------------

Acquired By:	Deed Will	Approximate Date Acquired:	Recorded Yes No	D.B. Pg.	Size (Dim. or Ac.)
--------------	-----------	----------------------------	-----------------	----------	--------------------


Bounded By:	N.	S.	E.	W.
-------------	----	----	----	----

Date	Grantor (From)	Grantee (To)	D.B.	Pg.	Type	W.D. Cons.
11/78	McCLURE, CHARLES J	TURNER, G.P. JR.	251	541	W	7 ⁵⁰
5/79	HOWARD, ELIZABETH C	" " "	263	542	W	1 ⁰⁰
4/3/06	^{ESTATE} TURNER GRADY P.	TURNER BETTY ELLIS	8690	36 38	EX'S DEEDS	-0-

City	G.M.D.	L.D.	L.L.	Dimensions	Acreage				
		21	1110		Return	Deed	Plat	Comp.	Used

Subdivision	Block	Lot	Plat Book	Page

Brief Legal Description:



Name On Kuykendall, Mrs. A.J.
Return: Acworth, Ga. R-1

2-86 28
Photo Call No.

FD-1
21-13 16
Map Block Parcel

Name On Deed:

Property Address: SE/5 ACKWORTH-CANTON RD

Property Acquired From:

Acquired By: Deed Will _____ Approximate Date Acquired: Recorded Yes No _____ D.B. Pg. Size (Dim. or Ac.)

Bounded By: N. S. E. W.

Date	Grantor (From)	Grantee (To)	D.B.	Pg.	Type	W.D.	Cons.
FIELD INFORMATION							
6/78	KUYKENDALL, A.J.	DAVIS, CLEO	241	202	W	5 ⁰⁰	
10/78	DAVIS, CLEO	MCCLURE, CHARLES J	248	864	W	7 ⁰⁰	
	City	G.M.D.	L.D.	L.L.	Dimensions	Acreage 1 AC.	
	out	817	21	1110		Return	Deed
						3	3
Brief Legal Description: 3AC 221110 LD21							



Property Acquired From:
Acct. No.

Photo	Call No
-------	---------

21-12		104
Map	Block	Parcel

Date	Grantor (From)	Grantee (To)	D.B.	Pg.	Type	W.D. Cons	
8/15/96	ESTATE GRANITT, JANE ESTELLE	HURTADO, GERARDO	* 2472	50	W/D	72. ⁰⁰	
9/4/01	HURTADO, GERARDO	RICHARDS, HERMAN E.	4774	311	W/D	130. ⁰⁰	
12/13/01	RICHARDS, HERMAN E.	RICHARDS PROPERTIES, L.P.	4947	438	LTD W/D	130. ⁰⁰	
City		G.M.D.	L.D.	L.L.	Dimensions	Acreage *1.09 AC	
			21	1110		Return Deed Plat Comp. Used	
						+ - +	
Subdivision					Block	Lot	Plat Bk. Page
Brief Legal Description *ADJUSTED ACREAGE PER THIS DEED 10/2/96							

Name On
Return:

OLD: 2113

MAP BLOCK PAR SUB

014

FD-1

21-13

14

Name On
Deed: GRAVITT

NEW: 2112

104

Coll No

Map

Block

Parcel

Property Address: SE 1/5 ACKWORTH - CANTON RD

Property Acquired From:

Acquired By: Deed Will

Approximate Date Acquired:

Recorded Yes No

D.B. Pg.

Size: (Dim. or Ac.)

Bounded By:

N.

S.

E.

W.

Date	Grantor (From)				Grantee (To)	D.B.	Pg.	Type	W.D.Cons.	
8/13/66	GRAVITT, JOHN H et ux					86	21	SD		
2/9/95	GRAVITT, MARTHA L.	GRAVITT, ESTELLE R.				2034	60	QC		
City		G.M.D.	L.D.	L.L.	Dimensions	Acreage				
		817	21	1110		Return	Deed	Plat	Comp.	Used
						-	/		/	/
Subdivision					Block	Lot	Plat Book	Page		
Brief Legal Description: 1 AC LL 1110 LD 21										

ARA KILKENDALL

Property Acquired From: 2/13/7	MAP BLOCK	PAR SUB
Acct. No.	OLD: 2113	009 V
	NEW: 2112	Photo Call No
		105


21-13		9V
Map	Block	Parcel


Rec. 4-19-97

Date	Grantor (From)	Grantee (To)	D.B.	Pg.	Type	W.D. Cons
5/88	WILBUR CLARENCE E	PAGE, DELAINE SCANLAN, DOUG & DEBORAH	753	540	W	-
2/90	PAGE, DELAINE & SCANLAN, DOUG & DEBORAH	Pink HESTER, CHRISTINE PAK	982	7	W	50 ⁰⁰
7/31/97	Pink-Hester, Christine	Denisar, Warren E.	2798	301	W.D.	600 ⁰⁰

City	G.M.D.	L.D.	L.L.	Dimensions	Acreage				
		21	1110		Return	Deed	Plat	Comp.	Used
						1.55			
Subdivision					Block	Lot	Plat Bk.	Page	
							36	106	

Brief Legal Description





MAP	BLOCK	PAR	SUB
OLD: 2113		009	
NEW: 2112		106	

FD-1

21-13	1	9
Map	Block	Parcel

83

Name On: Wilbur, C.
Return: Acworth, G.
Name On Deed:

Property Address: *ON ACKWORTH CANTON RD.*
Property Acquired From:


Acquired By: Deed Will Approximate Date Acquired: Recorded Yes No D.B. Pg. Size: (Dim. or Ac.)
Bounded By: N. S. E. W.

Date	Grantor (From)	Grantee (To)	D.B.	Pg.	Type	W.D. Cons.
3/31/51	MORGAN, O.S.		25	118	WD	
9/14/46	KEMP, A.D.		47	339	WD	
12/30/58	MULKEY, A.F.		47	569	WD	

City	G.M.D.	L.D.	L.L.	Dimensions	51.3 Acreage 55 53
out	817	21	1010 1011	25.89 35.53 50 AC	Return 78 Deed — Plat — Comp. 58 Used 58

Subdivision	Block	Lot	Plat Book	Page
51.3				
<i>8.86 AC</i>				

Brief Legal Description: ~~58~~ AC LL 1051, 1110, 1111. LD 21
~~55~~



Property Acquired From: 106
Acct. No.

Photo	Call No
-------	---------

21N12		106B
Map	Block	Parcel

Date	Grantor (From)	Grantee (To)	D.B.	Pg.	Type	W.D. Cons
3/04	WILBUR, LECIE I	WILBUR, RAY L. & LINDA L. E	1929	298	WD	36.70

City	G.M.D.	L.D.	L.L.	Dimensions	Acreage				
					Return	Deed	Plat	Comp.	Used
		21	1110			2.00			2

Subdivision	Block	Lot	Plat Bk.	Page

Brief Legal Description



Name On Return:	MAP BLOCK	PAR SUB	21-13	59C
	OLD: 2113	059 C		
Name On Deed:	NEW: 2112	Photo Call No.	Map	Block Parcel
		107		
Property Address:	Property Acquired From:			
Acquired By:	Deed Will	Approximate Date Acquired:	Recorded Yes No	D.B. Pg. Size: (Dim. or Ac.)
Bounded By:	N.	S.	E.	W.

Date	Grantor (From)	Grantee (To)	D.B.	Pg.	Type	W.D. Cons.
		Page, Roger				
8/89	ESTATE PAGE, ROGER C.	PAGE, VIOLET W.	813	864	DDA	-0-
12/23/99	PAGE, VIOLET W.	PAGE MOBILE HOME PARK, LLC	395B	272	LTP W/D	+TRACTS 437.30
	City	G.M.D.	L.D.	L.L.	Dimensions	Acreage
			21	1110		Return Deed Plat Comp. Used
						0.67
	Subdivision	Block	Lot	Plat Book	Page	
				12	39	
Brief Legal Description:						



Property Acquired From:
Acct. No.

Photo	Call No
-------	---------

21N12		108
Map	Block	Parcel

Date	Grantor (From)	Grantee (To)	D.B.	Pg.	Type	W.D. Cons
3/4/02	SMITH, RICHARD O.	ALTON L. & BROOKSHIRE GWEN D.	5174	48 50	W/D W/D	30. ⁰⁰ 30. ⁰⁰
10/28/05	BROOKSHIRE GWEN D.	ALTON L. & JOLETTE S. & POTEAU, JEAN-PIERRE	8353	178	W/D	12. ⁵⁰

City	G.M.D.	L.D.	L.L.	Dimensions	Acreage <u>38 AC</u>				
					Return	Deed	Plat	Comp.	Used
		21	1110	38 AC					

Subdivision	Block	Lot	Plat Bk.	Page

Brief Legal Description



MAP	BLOCK	PAR	SUB
OLD: 2113		060	
NEW: 2112		108	Call No.

FD-1

<i>21-13</i>		<i>60</i>
Map	Block	Parcel

Name On ~~Page, Ro~~
Return: ~~Acworth~~

Name On ~~Deed~~
Deed: ~~6/26/62~~

Property NW/ Address: *1/3 ACKWORTH-CANTON RO.* Property Acquired From:

Acquired By: Deed Will Approximate Date Acquired: Recorded Yes No D.B. Pg. Size: (Dim. or Ac.)

Bounded By: N. S. E. W.

Date	Grantor (From)	Grantee (To)	D.B.	Pg.	Type	W.D. Cons.
<i>10/4/62</i>	<i>PAGE, Roger</i>		<i>67</i>	<i>310</i>	<i>WD</i>	
<i>8/25/70</i>	<i>PAGE, Violet</i>		<i>107</i>	<i>680</i>	<i>WD</i>	<i>19.70 RTT</i>
<i>-76</i>	<i>Koykendall, Oland et al</i>	<i>Smith, Richard O.</i>	<i>5174 192</i>	<i>42144 343</i>	<i>W</i>	<i>250</i>

City	G.M.D.	L.D.	L.L.	Dimensions	Acreage				
					Return	Deed	Plat	Comp.	Used
<i>out</i>	<i>817</i>	<i>21</i>	<i>1110</i>	<i>440x150</i>	<i>43</i>	<i>LOT</i>	<i>-</i>	<i>-</i>	<i>DIM</i>
Subdivision					Block	Lot	Plat Book	Page	

Brief Legal Description:



Property Acquired From: 108
Acct. No.

Photo	Call No
-------	---------

21N12		108A
Map	Block	Parcel

Date	Grantor (From)	Grantee (To)	D.B.	Pg.	Type	W.D. Cons
9/13/04	^{GWEN D.} BROOKSHIRE, ALTON L.	VERNER, DANIEL E.	7382	247	WD	129. ⁹⁰

City	G.M.D.	L.D.	L.L.	Dimensions	Acreage			
					Return	Deed	Plat Comp.	Used
						.48		.48
Subdivision					Block	Lot	Plat Bk.	Page
							69	150
Brief Legal Description								



Name On Return:	Kuykenda Acworth	MAP BLOCK PAR SUB	OLD: 2113	059	FD-1	21-13		59
Name On Deed:			NEW: 2112	109 etc		Map	Block	Parcel


Property Address:	1/3 ACKWORTH - CANTON RD.			Property Acquired From:	
Acquired By:	Deed Will	Approximate Date Acquired:	Recorded Yes No	D.B. Pg.	Size (Dim. or Ac.)
Bounded By:	N.	S.	E.	W.	

Date	Grantor (From)	Grantee (To)	D.B.	Pg.	Type	W.D. Cons.			
9/27/01	KUYKENDALL, A. J.		63	468	WT				
'75	Page Roger	"	183	143	W	-			
8/19/98	KUYKENDALL, OLAND A. ^{ESTATE}	NANCE, JUNE	3294	209	W/D	74.90			
City	G.M.D.	L.D.	L.L.	Dimensions	Acreage \times .85 AC				
out	817	21	1110		Return	Deed	Plat	Comp.	Used
					\times	\times	-	\times	\times
	Subdivision	Block	Lot	Plat Book	Page				
Brief Legal Description: \times ADJUSTED ACREAGE PER 1998 DEED 3294-209 12/7/98									




Name On Return:	MAP BLOCK OLD: 2113	PAR SUB 059 -A	21-13		59A
Name On Deed:	NEW: 2112	Photo 1-10	Call No.	Map	Block Parcel
Property Address:	Property Acquired From:				
Acquired By:	Deed Will	Approximate Date Acquired:	Recorded Yes No	D.B. Pg.	Size: (Dim. or Ac.)
Bounded By:	N.	S.	E.	W.	

Date	Grantor (From)	Grantee (To)	D.B.	Pg.	Type	W.D. Cons.
		Page, Roger				
1977	Page, Roger	Johnson, Henry L.	217	3	WD	400
3/18/93	JOHNSON, MYRA L	JOHNSON, HENRY L	1462	184	QC	- 0 -
	City	G.M.D.	L.D.	L.L.	Dimensions	Acreage
			21	1110		Return Deed Plat Comp Used
						0.81
	Subdivision	Block	Lot	Plat Book	Page	
				12	38	
Brief Legal Description:						



Name On Return:	MAP BLOCK PAR SUB OLD: 2113 059 B	21-13		598
Name On Deed:	NEW: 2112	Photo	Cell No.	Map Block Parcel
Property Address:	Property Acquired From:			
Acquired By:	Deed Will	Approximate Date Acquired:	Recorded Yes No	D.B. Pg. Size: (Dim. or Ac.)
Bounded By:	N.	S.	E.	W.

Date	Grantor (From)	Grantee (To)	D.B.	Pg.	Type	W.D. Cons.					
'76	Page, Roger	Cook, JOHNNY M.	208	452	W	3 ⁶⁰					
3/82	JOHNNY M. Cook, ANGIE H.	HESTER, JOSEPH M.	319	258	W	5 ⁸⁰ + 1/2					
9-87	HESTER, JOSEPH M.	FLORA A. HESTER, JOSEPH M. &	664 662	559 363	REPEL W	-0- -0-					
City		G.M.D.	L.D.	L.L.	Dimensions		Acreage				
			21	110			Return	Deed	Plat	Comp.	Used
											0.75
Subdivision						Block	Lot	Plat Book	Page		
								12	128		
Brief Legal Description:											



Name On TIERCE, TH
Return: Box 162 KE
Name On Deed:

MAP BLOCK PAR SUB
OLD: 2114 041
NEW: 2112 112

FD-1
21-14 41
Map Block Parcel 43

Property Address: **NOFF Hamby Ro.** Property Acquired From:
Acquired Deed Will Approximate Date Acquired Recorded Yes No D.B. Pg. Size (Dim. or Ac.)
Bounded By: N. E. W.

Date	Grantor (From)	Grantee (To)	D.B.	Pg.	Type	W.D.	Cons.
4/4/55	LITTLE WINGS CREEK	TIERCE, THOMAS C	33	120	WD		

G.M.D.	L.D.	L.L.	Dimensions	Acreage 45 AC				
				Return	Deed	Plat	Comp.	Used
8/17	21	1266		40	40	-	49	49
Subdivision				Block	Lot	Plat Book	Page	

Brief Legal Description: 49 Ac ± L 1266 LD 21

DELETE & PARCEL WORKING
REMAINING AFTER PER DWYERS
21 DIV FOR 112A
SPLIT REQUEST



Property Acquired From:
Aect. No. 112


Photo	Call No
-------	---------

21-12		112A
Map	Block	Parcel

Date	Grantor (From)	Grantee (To)	D.B.	Pg.	Type	W.D. Cons
3/22/96	TIERCE, THOMAS C.	GREER, JOHN EDWARD	2343	32	WD	-0-
1/28/05	EDWARD F. & LILLIAN R. GREER	TRATON INVESTMENTS, LLC	7700	465	WD	3544.30
9/9/05	SEE DEEDS FOR GRANTOR NAMES	" " "	8215	178 TRAY 184	QCS	RELEASE OF MINERAL Int.
0000	0000	0000	0000	0000	0000	0000

City	G.M.D.	L.D.	L.L.	Dimensions	Acreage				
				*66.41 *59.48	Return	Deed	Plat	Comp.	Used
		21	1266	*710 AC ±		40 ±			40 ±
Subdivision					Block	Lot	Plat Bk.	Page	
H 39.82									

Brief Legal Description: PARCELS 21N12R-1, 10, 10A COMBINED AFTER WORKING 2005 DEEDS 7688-359 THRU 7700-465, 4/27/05
 * 7.59 AC USED For Lechshire Phase 1 * 8.93 USED For Lechshire Phase 1A 7-7-06 H 19.66 Ac used for Lakeview #2A



MAP BLOCK PAR SUB

OLD: 2113

012 TA


NEW: 2112

113

Property Acquired From: 21-1
Acct. No.

21-13		12 A
Map	Block	Parcel

Date	Grantor (From)	Grantee (To)	D.B.	Pg.	Type	W.D. Cons			
4-30-86	Hancock, Corrye D.	Hancock, Clinton J.	532	443	QCD	-0-			
<p><i>DELETE & COMBINE WITH 2113-12 PER OWNER & B.O.A. OFFICE REQUEST. 9/27/93</i></p>									
City	G.M.D.	N.L.D.	L.L.	Dimensions	Acreage				
	0	21	1110 1111		Return	Deed	Plat	Comp.	Used
Subdivision					3 =				
				Block	Lot	Plat Bk.	Page		
Brief Legal Description									



Property Acquired From:
Acct. No.

Photo	Call No
-------	---------


21-12		114
Map	Block	Parcel

Date	Grantor (From)	Grantee (To)	D.B.	Pg.	Type	W.D.Cons
11/22/85	HANCOCK, CORRYE D.	HANCOCK, CLINTON J.	1786	070	QC	-0-
3/94	HANCOCK, CLINTON J.	CLINTON JACKSON HANCOCK, CLYDEAN G.	1786	072	W/D	-0-
6/5/95	CLYDEAN G. HANCOCK, CLINTON J. &	THERESA M. KELLY, WILLIAM J. &	2101	199	W/D	112.50
9/25/00	THERESA M. KELLY, WILLIAM J. &	FLYNN, JUDEE J.	4314	192	WD	31.95

City	G.M.D.	L.D.	L.L.	Dimensions	Acreage 6.5 AC. ±				
		21	1110 1111	1.42 AC. ± *6.5 AC. ±	Return	Deed	Plat	Comp.	Used

Subdivision	1122	Block	Lot	Plat Bk.	Page
-------------	------	-------	-----	----------	------

Brief Legal Description * ADJUSTED ACREAGE PER 1995 DEED 2101-199 B/30/95 SEE 1995 B/L AGREEMENT DEEDS 2101-191 THRU 197



Name On 517 MAP BLOCK PAR SUB
 Return: NA OLD: 21-13 12
 Name On _____
 Deed: STRESE NEW: 21-12 114

FD-1
21-13 12
 Map Block Parcel

Property Address: WILBUR RD. Property Acquired From: _____
 Acquired By: Deed Will Approximate Date Acquired: _____ Recorded Yes No D.B. _____ Pg. _____ Size: (Dim. or Ac.) _____
 Bounded By: N. _____ S. _____ E. _____ W. _____

Date	Grantor (From)	Grantee (To)	D.B.	Pg.	Type	W.D. Cons.			
5/17/69	STRESE, Fritz et ux		101	349	SD				
11-4-71	WILBUR, C.E.	STRESE, F.W. & NORALY CORP & C.D.	121	74	W/D				
4-26-72	STRESE, F.W. & NORALY	Hancock, Clinton Jackson	124	203	W/D	4.00			
	City	G.M.D. L.D. L.L.	Dimensions	Acreage					
	817	21	1110 1111	*16.5 ±	Return	Deed	Plat	Comp.	Used
					-	*5	-	*2	*2
	Subdivision	1122	Block	Lot	Plat Book	Page			
				E 12, 3 10AK GROVE ESTS.					
Brief Legal Description: <u>3 AC LL 1110, 1111 LD 21 * PARCELS 21-13-12A & 21-15-12, 13 COMBINED PER OWNER & B.O.A. OFFICE REQUEST. 9-27-93</u>									



Property Acquired From: 114
Acct. No.

Photo	Call No
-------	---------

21N12		114A
Map	Block	Parcel

Date	Grantor (From)	Grantee (To)	D.B.	Pg.	Type	W.D. Cons
6/19/00	KELLY, THERESA M. & WILLIAM J.	CHERYL J. & MICHAEL	4193	87	W/D	179.60

City	G.M.D.	L.D.	L.L.	Dimensions	Acreage				
		21	1110 1111		Return	Deed	Plat	Comp.	Used
						5.23			5.23


Subdivision	Block	Lot	Plat Bk.	Page
1122				

Brief Legal Description

Name On Return:	MAP	BLOCK	PAR	SUB	21-13	9J	
	OLD: 2113		009	J			
Name On Deed:	NEW: 2112		115	Cont No	Map	Block	Parcel

Property Address:			Property Acquired From:			
Acquired By:	Deed <input type="checkbox"/> Will <input type="checkbox"/>	Approximate Date Acquired:	Recorded Yes <input type="checkbox"/> No <input type="checkbox"/>	D.B. <input type="checkbox"/> Pg. <input type="checkbox"/>	Size: (Dim. or Ac.)	
Bounded By:	N.	S.	E.	W.		

Date	Grantor (From)	Grantee (To)	D.B.	Pg.	Type	W.D. Cons.
2/82	WILBUR, CLARENCE E.	SMITH, RANDY	329 317	373 688	Correction W	48 7
8-87	SMITH, RANDY	KAY, DAVID	651	545	W	4.00
3/16/07	KAY, DAVID	STACEY E. LANTZER, DENNIS W.	9476	487	WD	13.50
	City	G.M.D.	L.D.	L.L.	Dimensions	SAC. ⁵ Acreage 1.29
			21	1111		Return Deed Plat Comp. Used
					2.32	2.32
Subdivision			Block	Lot	Plat Book	Page
Brief Legal Description: # FOR 82 TAX THIS SHOULD HAVE NOT BEEN A N/C SHOULD HAVE ONLY BEEN 1/2 AC. 12/14/88						



Property Acquired From: *12/14/88 New FOLD: 2113 1988*
 Acct. No. NEW: 2112


MAP BLOCK PAR SUB
 009 U
 2113 6 Call No

2113
 Map Block Parcel
 9U

Date	Grantor (From)	Grantee (To)	D.B.	Pg.	Type	W.D. Cons
		SMITH, RANDY	317	688		
<i>11/19/95</i>	SMITH, RANDY	EATON, PATRICIA B. & DAVID LEE	2233	334	<i>W/D</i>	<i>90.00</i>


City	G.M.D.	L.D.	L.L.	Dimensions	Acreage				
		<i>21</i>	<i>1116</i>		Return	Deed	Plat	Comp.	Used
								<i>1AC.±</i>	
Subdivision					Block	Lot	Plat	BK.	Page

Brief Legal Description *Smith previously owned 9J. It was name changed in error by 1987 deed 651 1595. Should have been a split. This area Smith Dept. 12/14/88*



Name On Return:	MAP — BLOCK OLD: 2113	PAR — SUB 009 Q	21-13		90
Name On Deed:	NEW: 2112	117	Map	Block	Parcel
Property Address:	Property Acquired From: 21-13-9J				
Acquired By:	Deed Will	Approximate Date Acquired:	Recorded Yes No	D.B. Pg.	Size: (Dim. or Ac.)
Bounded By:	N.	S.	E.	W.	


Date	Grantor (From)	Grantee (To)	D.B.	Pg.	Type	W.D.Cons.
8-85	Smith, Randy	Cary, III, Ashton Hall	477	458	WD	55.00
9/89	CARY, ASHTON HALL III	LANTZER DENNIS W	819	243	W	60.50
5/12-98	Lantzer, Dennis W.	Lantzer, Dennis W. ^{3 facy.}	3131	177	WD	-0-
City		G.M.D.	L.D.	L.L.	Dimensions	Acreage 1.03±
			21	1111		Return Deed Plat Comp Used
Subdivision			Block	Lot	Plat Book	Page
					25	156
Brief Legal Description:						



Property Acquired From:	MAP BLOCK PAR SUB	OLD: 2113	009	N
Acct. No.		NEW: 2112	118.	Ord. No.

21-13		9N
Map	Block	Parcel

Date	Grantor (From)	Grantee (To)	D.B.	Pg.	Type	W.D.Cons
3/84	WILBUR, C. E.	TUCKER, KENNETH L.	388	634	W	6 ⁰⁰
4/84	TUCKER, KENNETH L.	WILKINS, SCOTT L.	396	560	W	9 ⁰⁰
5-85	Wilkins, Scott L.	Rickman Donald B.	464	196	WD	12.50
7-85	Rickman Donald B.	Rickman, Donald B Kathy L.	467	697	WD	0 -
11/88	RICKMAN, DONALD B. KATHY L.	WEINRICH, ERIC ALAN	686	345	W	92.00
11/20/92	WEINRICH, ERIC ALAN	CULLINGHAM, SIDNEY J.	1352	142	W	98.00
City		G.M.D.	L.D.	L.L.	Dimensions	Acreage
			21	1111		
Subdivision			Block	Lot	Plat Bk.	Page
					27	1
Brief Legal Description						



Property Acquired From:
Acct. No.

Photo	Call No
-------	---------

21N12		119
Map	Block	Parcel

Date	Grantor (From)	Grantee (To)	D.B.	Pg.	Type	W.D. Cons
9/30/04	THE 1754 WEST ELMWOOD DRIVE LAND	PETERSHAGEN, OLIVIA J. BRIAN R. E	7418	411	TRUST DEED	-0-
1/31/07	PETERSHAGEN, BRIAN R	HAROLD F. JR DICK, MARGARET W. E	9417	135	WD	129. ⁹⁰

City	G.M.D.	L.D.	L.L.	Dimensions	Acreage	Return	Deed	Plat	Comp.	Used
		21	1111		2 AC					

Subdivision	Block	Lot	Plat Bk.	Page
			18	26

Brief Legal Description




Property Acquired From:	MAP BLOCK	PAR SUB	2113		9F
Acct. No.	OLD: 2113	9 E	Map	Block	Parcel
	NEW: 2112	119			

Date	Grantor (From)	Grantee (To)	D.B.	Pg.	Type	W.D. Cons
7/9/93	ROBERTS, OLIVIA	PETERSHAGEN, BRIAN R.	1521	105	W/D	-0-
7/6/94	PETERSHAGEN, BRIAN R.	BRIAN ROBERT PETERSHAGEN, OLIVIA J.	1869	263	W/D	-0-
9/26/95	OLIVIA J. PETERSHAGEN, BRIAN ROBERT	PETERSHAGEN, BRIAN ROBERT	2205	213	RC	-0-
9/26/95	PETERSHAGEN, BRIAN ROBERT	(JOINT TENANTS) OLIVIA J. PETERSHAGEN, BRIAN ROBERT	2205	222	W/D	-0-
10/2/00	OLIVIA J. PETERSHAGEN, BRIAN R.	FREEPORT TITLE & GUARANTY INC. TRUSTEE OF 1754 WEST BIRMAWOOD DRIVE LAND TRUST	4431	129	WD	0-

City	G.M.D.	L.D.	L.L.	Dimensions	Acreage				
		21	1111		Return	Deed	Plat	Comp.	Used
						2			
Subdivision					Block	Lot	Plat Bk.	Page	
							18	26	

Brief Legal Description



Name On Return:

Photo	Call No.

21-13		9F
Map	Block	Parcel

Name On Deed:

Property Address:

Property Acquired From:

Acquired By:	Deed ___ Will ___	Approximate Date Acquired:	Recorded Yes ___ No ___	D.B. ___ Pg. ___	Size: (Dim. or Ac.)
--------------	-------------------	----------------------------	-------------------------	------------------	---------------------

Bounded By:	N.	S.	E.	W.
-------------	----	----	----	----

Date	Grantor (From)	Grantee (To)	D.B.	Pg.	Type	W.D.Cons.
10/80	WILBUR, CLARENCE (CE)	DOBBS, RICHARD	296	715	W	6 ⁰⁰
4/91	DOBBS, RICHARD	ANDREWS, JAMES GLENN	995	187	W	124.50
5/29/92	ANDREWS, JAMES GLENN	ROBERTS, OLIVIA	1211	99	QC	-0-

City	G.M.D.	L.D.	L.L.	Dimensions	Acreage				
					Return	Deed	Plat	Comp.	Used
		21	1111			2			2

Subdivision	Block	Lot	Plat Book	Page
			18	26

Brief Legal Description:



Name On Return:	MAP BLOCK PAR SUB OLD: 2113 009 G	21-13		96
Name On Deed:	NEW: 2112	120:ato	Call No.	Map Block Parcel
Property Address:	Property Acquired From:			
Acquired By:	Deed Will ___	Approximate Date Acquired:	Recorded Yes ___ No ___	D.B. ___ Pg. ___ Size: (Dim. or Ac.)
Bounded By:	N.	S.	E.	W.

Date	Grantor (From)	Grantee (To)	D.B.	Pg.	Type	W.D.	Cons.			
8/81	WILBUR, C. E.	HOYT & QUEEN, WELDON	309	739	W	-	-			
1/22/03	QUEEN, WELDON	QUEEN, HOYT	5831	83	QC	-	-			
7/1/03	QUEEN, WELDON	MARTHA E. QUEEN, HOYT LEE	6340	910	CORR WSD	-	-			
City		G.M.D.	L.D.	L.L.	Dimensions	Acreage 2 AC ±				
			21	1111		Return	Deed	Plat	Comp.	Used
							3.15			3.15
Subdivision						Block	Lot	Plat Book	Page	
Brief Legal Description:										



Property Acquired From: 96 MAP BLOCK
 Acct. No. OLD: 2113 NEW: 2112

PAR SUB
 009 - M
 Photo Call No
 121

21-13		9M
Map	Block	Parcel

SEE 5669 442 QC

Date	Grantor (From)	Grantee (To)	D.B.	Pg.	Type	W.D. Cons
6/83	QUEEN, HOYT	QUEEN, WELDON	356	449	QC	4 ⁰⁰
7/84	QUEEN, WELDON	WELDON LEE QUEEN, BRENDA JOYCE	5587 412	289 301	W	-0-

City	G.M.D.	L.D.	L.L.	Dimensions	Acreage				
		21	1111		Return	Deed	Plat	Comp.	Used
						DIM		1.15	1.15 ⁺

Subdivision	Block	Lot	Plat Bk.	Page

Brief Legal Description





Name On Return:	MAP BLOCK OLD: 2113	PAR SUB 009 E	21-13		9E
Name On Deed:	NEW: 2112	Photo 122	Call No.	Map	Block Parcel
Property Address:	Property Acquired From:				
Acquired By:	Deed Will	Approximate Date Acquired:	Recorded Yes No	D.B. Pg.	Size: (Dim. or Ac.)
Bounded By:	N.	S.	E.	W.	

Date	Grantor (From)	Grantee (To)	D.B.	Pg.	Type	W.D. Cons.
4-72	WILBOR, C. L.	KAY, LINDA FAYE	316	15	W	2 ⁰⁰
6-15-77	KAY, Linda Faye	GUNNIN, James E.	319	511	W	30 ³⁰
5/79	GUNNIN, James E.	PINVAN, MICHAEL RAY & MARIE TANNER	262	721	W	5 ⁰⁰ +
	City	G.M.D.	L.D.	L.L.	Dimensions	Acreage
			21	1111		Return Deed Plat Comp. Used
						2 2
	Subdivision	Block	Lot	Plat Book	Page	
				13	53	
Brief Legal Description:						

968
6

Property Acquired From:
Acct. No.

Photo	Call No
-------	---------


21N12		123
Map	Block	Parcel

Date	Grantor (From)	Grantee (To)	D.B.	Pg.	Type	W.D. Cons
		PRICE, WESLEY GAIL				
11/18/99	PR ^{1/2} INT. CE, WESLEY RUSSELL	PRICE, CYNTHIA R. C ^{1/2} INT.	3923	33	W/D	-0-

City	G.M.D.	L.D.	L.L.	Dimensions	Acreage 2 AC				
		21	1111		Return	Deed	Plat	Comp.	Used

Subdivision	Block	Lot	Plat Bk.	Page

Brief Legal Description



FD-1

Name On Return: <i>R 3</i>	MAP BLOCK PAR SUB OLD: 2113 009 B						
Name On Deed: <i>SIMS</i>	NEW: 2112	123 into	Call No	21-13		9B	
				Map	Block	Parcel	

Property Address: <i>E/ OF WILBUR RD</i>				Property Acquired From:			
Acquired By:	Deed Will	Approximate Date Acquired:	Recorded Yes No	D.B. Pg.	Size (Dim. or Ac.)		
Bounded By:	N.	S.	E.	W.			

Date	Grantor (From)	Grantee (To)	D.B.	Pg.	Type	W.D. Cons.
<i>6/9/69</i>	<i>WILBUR, C.E.</i>		<i>104</i>	<i>54</i>	<i>W.D.</i>	<i>2.50 RT</i>
<i>9/79</i>	<i>SIMS, HERSCHEL L.</i>	<i>RANDY WAYNE DUNCAN, BRENDA GAIL</i>	<i>333 275</i>	<i>494 473</i>	<i>Conveyance W</i>	<i>00 22</i>
<i>5/82</i>	<i>RANDY WAYNE DUNCAN, BRENDA GAIL</i>	<i>PRICE, WESLEY GAIL</i>	<i>333</i>	<i>496</i>	<i>Ind.</i>	<i>12' + ban</i>

City	G.M.D.	L.D.	L.L.	Dimensions	Acreage				
					Return	Deed	Plat	Comp.	Used
	<i>817</i>	<i>21</i>	<i>1111</i>			<i>2</i>		<i>2</i>	<i>2</i>

Subdivision	Block	Lot	Plat Book	Page

Brief Legal Description: *ZAC LL 1111 LD 21*



Name On Return:	MAP: BLOCK: PAR: SUB: OLD: 2113 .009 P
Name On Deed:	NEW: 2112 124 Photo Call No.

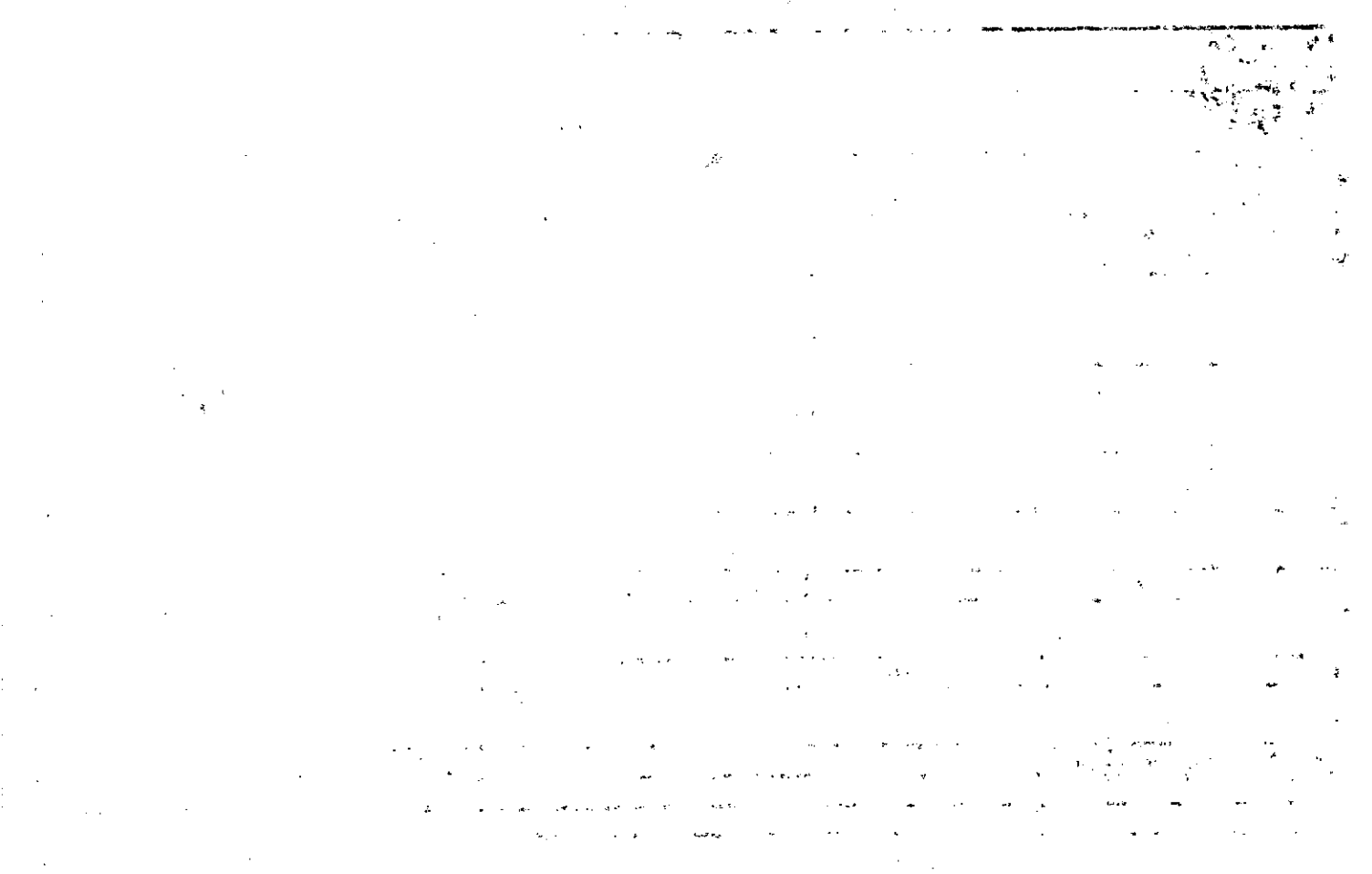
21-13		9P
Map	Block	Parcel

Property Address:	Property Acquired From: 21-13-9
-------------------	---------------------------------

Acquired By:	Deed Will	Approximate Date Acquired:	Recorded Yes No	D.B. Pg.	Size: (Dim. or Ac.)
--------------	-----------	----------------------------	-----------------	----------	---------------------

Bounded By:	N.	S.	E.	W.
-------------	----	----	----	----

Date	Grantor (From)	Grantee (To)	D.B.	Pg.	Type	W.D.Cons.				
6-85	Wilbur, C.E.	Hester, Jerry	462	353	WD	16.00				
4/6/93	HESTER, JERRY	CITIZENS BANK	*1442	269	DUF	49.80				
7/29/93	CITIZENS BANK	GALLOWAY, LYNN	1542	90	LTD. w/d	53.00				
City		G.M.D.	L.D.	LL.	Dimensions	2.86 AC.	Acreage 3.55			
			21	1111		Return	Deed	Plat	Comp.	Used
Subdivision						Block	Lot	Plat Book	Page	
								27	189	
Brief Legal Description: *1993 DEED SEEMS TO COVER PARCEL 9T ALSO ???										



Property Acquired From: 21-13	MAP	BL-OCK	PAR	SUB
Acct. No.	OLD: 2113		009	T
	NEW: 2112		Photo 125	Call No


21-13		97
Map	Block	Parcel

Date	Grantor (From)	Grantee (To)	D.B.	Pg.	Type	W.D. Cons
1/88	HESTER, JERRY	HOOPER, BRYAN	714	100	IND	16.50
12/90	HOOPER, BRYAN	ETOWAH BANK	944 930	233 28	Dwd Dwd	55.50
12/90	ETOWAH BANK	MEALOR, JOHN D.	944	230	Ltd W	102.00
11/30/99	MEALOR, JOHN D.	PRICE, WESLEY R. & CYNTHIA R.	3930	18	W/D	107.00

City	G.M.D.	L.D.	L.L.	Dimensions	Acreage				
		21	1111		Return	Deed	Plat	Comp.	Used
						69			

Subdivision	Block	Lot	Plat Bk.	Page
			35	102

Brief Legal Description: SEE 1993 DEED 1442/269 FROM JERRY HESTER TO CITIZENS BANK SEEMS TO COVER THIS PARCEL, DON'T UNDERSTAND WHY ???



Rec. 89-83


Property Acquired From:	MAP BLOCK PAR SUB OLD: 2113 .009 .K	21-13		9K
Acct. No.	NEW: 2112	Map	Block	Parcel

Date	Grantor (From)	Grantee (To)	D.B.	Pg.	Type	W.D. Cons
3/82	WILSON, C. E.	KAY, PAUL D.	366	33	W	3 ⁰⁰

City	G.M.D.	L.D.	L.L.	Dimensions	Acreage				
		21	1111		Return	Deed	Plat	Comp.	Used
									2 [±]

Subdivision	Block	Lot	Plat Bk.	Page

Brief Legal Description





Name On Return:	MAP BLOCK	PAR SUB	21-13	9 H	21-13		9H
Name On Deed:	OLD: 21-13	NEW: 21-12		127	Map	Block	Parcel
Property Address:	Acquired From:						
Acquired By:	Deed Will	Approximate Date Acquired:	Recorded Yes No	D.B. Pg.	Size: (Dim. or Ac.)		
Bounded By:	N.	S.	E.	W.			

Date	Grantor (From)	Grantee (To)	D.B.	Pg.	Type	W.D. Cons.			
9/81	WILBUR, C. E.	McELREATH, JOE C.	314	740	W	-0-			
3/94	McELREATH, JOE C.	FOWLER, MARTHA E.	1792	211	W/D	11.00			
1/14/98	FOWLER, MARTHA E. ^{estate}	Watson, Chris Anthony	3341	255	EX'S Deed	-0-			
City		G.M.D.	L.D.	L.L.	Dimensions	2 AC Acreage 3.455			
			21	1111		Return Deed Plat Comp Used			
Subdivision						Block	Lot	Plat Book	Page
Brief Legal Description:									

10000

Property Acquired From:
Acct. No. <i>127</i>


Photo	Call No
-------	---------

<i>2112</i>		<i>127A</i>
Map	Block	Parcel

Date	Grantor (From)	Grantee (To)	D.B.	Pg.	Type	W.D. Cons
<i>3/28/94</i>	<i>Mc ELREATH, JOE C.</i>	<i>WEAVER, GEORGE EMORY</i>	<i>1792</i>	<i>210</i>	<i>W/P</i>	<i>4.00</i>

City	G.M.D.	L.D.	L.L.	Dimensions	Acreage				
					Return	Deed	Plat	Comp.	Used
		<i>21</i>	<i>1111</i>			<i>.75</i>			<i>.75</i>
Subdivision					Block	Lot	Plat Bk.	Page	
						<i>TRACT I</i>			

Brief Legal Description



Property	MAP	BLOCK	PAR	SUB
Acquired From: 21-15-	OLD: 2113		009	S
Acct. No.	NEW: 2112		128	11

21-13		95
Map	Block	Parcel

REC-84

Date	Grantor (From)	Grantee (To)	D.B.	Pg.	Type	W.D. Cons
2-84	WILBUR, C.E.	KAY, WALTER	635	471	W	1.00

City	G.M.D.	L.D.	L.L.	Dimensions	Acreage				
		21	1111		Return	Deed	Plat	Comp.	Used
								1.42	

Subdivision	Block	Lot	Plat Bk.	Page

Brief Legal Description *EXACT LOCATION ESTIMATED*



Property Acquired From: 21-13-95	MAP BLOCK PAR SUB OLD: 2113
Acct. No.	NEW: 2112


009	W
1295	Call No

21-13		96
Map	Block	Parcel

Date	Grantor (From)	Grantee (To)	D.B.	Pg.	Type	W.D.Cons
8/89	KAY, LINDA F. & WALTER	KNIGHT, CHARLES II & WALDRUP, NAN KAY	813	220	Qc	-0-

City	G.M.D.	L.D.	L.L.	Dimensions	Acreage				
					Return	Deed	Plat	Comp.	Used
		21	1111					16	
Subdivision					Block	Lot	Plat	Bk.	Page

Brief Legal Description



Rec. 9-9-83

Property Acquired From:	MAP BLOCK PAR SUB OLD: 2113 009 L
Acct. No.	NEW: 2112 Photo Cali No 130

21-13		96
Map	Block	Parcel

Date	Grantor (From)	Grantee (To)	D.B.	Pg.	Type	W.D. Cons
3/82	WILBUR, C.E.	KAY, PAUL D.	366	34	W	3 ⁰⁰

City	G.M.D.	L.D.	L.L.	Dimensions	Acreage				
		21	1111		Return	Deed	Plat	Comp.	Used
									2+

Subdivision	Block	Lot	Plat Bk.	Page

Brief Legal Description *Exact location estimated*



Found 1-26-90

MAP	BLOCK	PAR	SUB
OLD: 2113		009	X
NEW: 2112		1310	Call No

Property Acquired From:
Acct. No.

21-13		9x
Map	Block	Parcel

Date	Grantor (From)	Grantee (To)	D.B.	Pg.	Type	W.D. Cons
11/76	WILBUR CLARENCE	KAY, WALTER	208	79	W	4:50

City	G.M.D.	L.D.	L.L.	Dimensions	Acreage	188 AC			
		21	1111		Return	Deed	Plat	Comp.	Used

Subdivision	Block	Lot	Plat Bk.	Page

Brief Legal Description



Property Acquired From:	MAP BLOCK PAR SUB
Acct. No.	OLD: 2113 NEW: 2112
	009 D 1320 Call No

SENGCHANH, VONG


21-13		9D
Map.	Block	Parcel

Date	Grantor (From)	Grantee (To)	D.B.	Pg.	Type	W.D. Cons
5/91	CUMMINGS, GAIL CHAPMAN & HENDERSON, ELIZABETH A.	WILLARD, MARY E. & SENGCHANH, VONG	999	179	W	61.90
10/4/02	SENGCHANH, VONG	WILLARD, MARY E.	5953	406	Q/C	0

City	G.M.D.	L.D.	L.L.	Dimensions	Acreage				
					Return	Deed	Plat	Comp.	Used
		21	1111						1.49

Subdivision	Block	Lot	Plat Bk.	Page

Brief Legal Description



Name On Return:

Photo	Call No.

21-13		9D
Map	Block	Parcel

Name On Deed:

Property Address:

Property Acquired From:


Acquired By: Deed Will Approximate Date Acquired: Recorded Yes No D.B. — Pg. — Size: (Dim. or Ac.)

Bounded By: N. S. E. W.

Date	Grantor (From)	Grantee (To)	D.B.	Pg.	Type	W.D.Cons.
1/79	PETIT, HENRY E. JR.	HENRY E. JR. & PETIT, CHERYL LYN	354	676	W	-0-
6/83	PETIT, CHERYL LYN	PETIT, HENRY E. JR.	357	7	QC	-0-
6/83	PETIT, HENRY E. JR.	HENDERSON, ELIZABETH A. & CUMMINGS, GAIL CHAPMAN	21958 357	269 5	QC W	-70 11-

City	G.M.D.	L.D.	L.L.	Dimensions	Acreage				
					Return	Deed	Plat	Comp.	Used
		21	1111						1.49
Subdivision					Block	Lot	Plat Book	Page	

Brief Legal Description:



Name On Return:

Photo	Call No.

21-13		9D
Map	Block	Parcel

Name On Deed:


Property Address:

Property Acquired From:

Acquired By:	Deed <input type="checkbox"/> Will <input type="checkbox"/>	Approximate Date Acquired:	Recorded Yes <input type="checkbox"/> No <input type="checkbox"/>	D.B. <input type="checkbox"/> Pg. <input type="checkbox"/>	Size: (Dim. or Ac.)
--------------	---	----------------------------	---	--	---------------------

Bounded By:	N.	S.	E.	W.
-------------	----	----	----	----

Date	Grantor (From)	Grantee (To)	D.B.	Pg.	Type	W.D. Cons.
'76	Wilbur, Clarence	Kay, Walter	208	79	W	450
5/78	" "	" "	239	292	W	-0-
1/79	KAY, WALTER	PETIT, HENRY E. JR.	254	675	W	36 ⁴⁰
	City	G.M.D.	L.D.	L.L.	Dimensions	Acreage
			21	1111		Return Deed Plat Comp. Used
						1.49
	Subdivision	Block	Lot	Plat Book	Page	
Brief Legal Description:						





LL

Name On Return:	MAP BLOCK PAR SUB OLD: 2113 009 A	ED-1	
Name On Deed: REYNOL	NEW: 2112	21-13	# 9A
Property Address: WILBUR RD.	Property Acquired From:	Map	Block
Acquired By:	Deed Will	Approximate Date Acquired:	Recorded Yes No
Bounded By:	N.	S.	E. W.
		D.B. Pg.	Size (Dim. or Ac.)

Date	Grantor (From)	Grantee (To)	D.B.	Pg.	Type	W.D. Cons.
9/25/69	WILBUR C.E.		105	225	WD	10.0 RTT.
4/81	REYNOLDS, BENJAMEN	REYNOLDS, RHONDA DANETTE	306	272	W	-
3/81	REYNOLDS, RHONDA DANETTE	GULLICK, ROBERT E.	318	660	W	22 ⁵⁰
	City	G.M.D.	L.D.	L.L.	Dimensions	Acreage
		017	21	1111		Return Deed Plat Comp. Used
						- DIM - .7 .7
	Subdivision	Block	Lot	Plat Book	Page	
Brief Legal Description: .7 AC LL1111 LD21						

41,736

17,969


24,772

Property Acquired From:	MAP BLOCK PAR SUB OLD: 2113	011
Acct. No.	NEW: 2112	134sto Call No

2113		11
Map	Block	Parcel

Date	Grantor (From)	Grantee (To)	D.B.	Pg.	Type	W.D. Cons
7-817	NONLEY, VERONICA	KELLEY, DEBORAH M. PATRICK A. E	650	125	W	50.50
6/88	KELLEY, DEBORAH M. DEBORAH M.	KELLEY, PATRICK A.	722	172	Qe	-0-
3/90	KELLEY, PATRICK A.	GULF STATES MORTGAGE CO, INC.	860	407	DWP	54.90
3/90	GULF STATES MORTGAGE CO, INC.	DEPT. OF HOUSING & URBAN DEV.	860	410	W	54.90
3/91	SECRETARY OF HOUSING & URBAN DEVELOPMENT	PRISCILLA M. JONES, WILLIAM H. E	978	33	W	45.00

City	G.M.D.	L.D.	L.L.	Dimensions	Acreage				
		21	1111		Return	Deed	Plat	Comp.	Used
Subdivision					Block	Lot	Plat Bk.	Page	
Brief Legal Description									



Name On Return:

Photo	Call No.

21-13		11
Map	Block	Parcel

Name On Deed:

Property Address:

Property Acquired From:

Acquired By:	Deed ___ Will ___	Approximate Date Acquired:	Recorded Yes ___ No ___	D.B. ___ Pg. ___	Size: (Dim. or Ac.)
--------------	-------------------	----------------------------	-------------------------	------------------	---------------------

Bounded By:	N.	S.	E.	W.
-------------	----	----	----	----

Rec. 2/29/84

Date	Grantor (From)	Grantee (To)	D.B.	Pg.	Type	W.D.Cons.
76	Nunley, John	Winfrey, Estelle	199	462	W	-
10/83	WINFREY, ESTELLE	NUNLEY, ^{KIM} JENNIFER	387	109	W	-0-
7-87	NUNLEY, KIM & JENNIFER	NUNLEY, VERONICA	650	124	QC	-0-

City	G.M.D.	L.D.	L.L.	Dimensions	Acreage				
		21	111		Return	Deed	Plat	Comp.	Used

Subdivision	Block	Lot	Plat Book	Page

Brief Legal Description:



Name On Return:

Name On Deed: *WILLIAMS, Ralph*

Property Address: *OFF WILBUR RD.*

Property Acquired From:

Acquired By: Deed Will

Approximate Date Acquired:

Recorded Yes No

D.B. Pg.

Size: (Dim. or Ac.)

Bounded By:

N.

S.

E.

W.

FD-1

21-13		11
Map	Block	Parcel


Date	Grantor (From)	Grantee (To)	D.B.	Pg.	Type	W.D. Cons.
<i>9/25/69</i>	<i>WILBUR C.E.</i>		<i>109</i>	<i>100</i>	<i>WID</i>	<i>9.00 RTT</i>
<i>8/9/72</i>	<i>Williams, Ralph</i>	<i>Williams, Janice Webb</i>	<i>134</i>	<i>502</i>	<i>WD</i>	<i>—</i>
<i>4-10-73</i>	<i>Williams, Janice Webb</i>	<i>Nunley, John H.</i>	<i>146</i>	<i>649</i>	<i>W</i>	<i>300</i>

City	G.M.D.	L.D.	L.L.	Dimensions	Acreage				
					Return	Deed	Plat	Comp.	Used
	<i>817</i>	<i>21</i>	<i>1111</i>	<i>125 x 261</i> <i>81 x 215</i>					

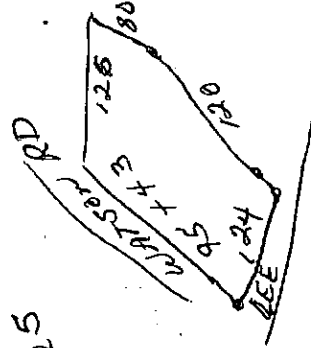
Subdivision	Block	Lot	Plat Book	Page

Brief Legal Description: *LOT 221111*
LD21

387/109



650/125




Property Acquired From:	MAP BLOCK OLD: 2113	PAR SUB 011 A
Acct. No.	NEW: 2112	Photo Call No

21-13	11A
Map	Block Parcel

Date	Grantor (From)	Grantee (To)	D.B.	Pg.	Type	W.D. Cons	
10/83	WINFREY, ESTELLE	NUNLEY, ^{Kim &} JENNIFER	387	109	W	-0-	
7/87	NUNLEY, ^{Kim &} JENNIFER	NUNLEY, VERONICA	650	124	QC	-0-	
7/18/92	NUNLEY, ^{JENNIFER &} Kim	NUNLEY, STEVEN G.	1259	33	W	27 ⁰⁰	
7/8/97	Nunley, Steven G.	Taylor, Stacey Clark	2813	197	QC	-0-	
City		G.M.D.	L.D.	L.L.	Dimensions	Acreage	
			21	1111		Return Deed Plat Comp. Used	
Subdivision					Block	Lot	Plat Bk. Page
							42 196

Brief Legal Description: This parcel N.O.D. for 1990 digest. Same that by 1987 had 650/125 all of NUNLEY'S property known as parcel W was name changed in error. Should have been a split.

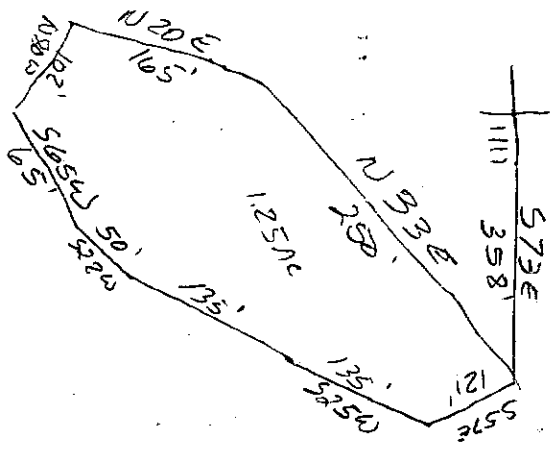


Property Acquired From:	MAP BLOCK PAR SUB OLD: 2113 009 R
Acct. No.	NEW: 2112 1365 C

21-13		9R
Map	Block	Parcel

Date	Grantor (From)	Grantee (To)	D.B.	Pg.	Type	W.D.Cons
9-85	McElreath, Joe C	Fowler, Martha E.	492	429	WD	6.30
1/14/98	^{ESTATE} FLOWLER, MARTHA E.	WATSON, CHRIS ANTHONY	3045	1	EX'S DEED	27. ⁵⁰
7/26/99	WATSON, CHRIS ANTHONY	KUYKENDALL, GARLAND	3738	30	W/D	47. ²⁰
4/1/03	WATSON, CHRIS ANTHONY	ANDREW FINANCIAL GROUP, INC.	1423	311	DUP	105. ⁰⁰
7/31/06	ANDREW FINANCIAL GROUP, INC.	STEPHANIE L. AKINS, ROY T. JR.	8900	173	USD	139. ⁰⁰

City	G.M.D.	L.D.	L.L.	Dimensions	Acreage 1.251				
		21	1111		Return	Deed	Plat	Comp.	Used
Subdivision					Block	Lot	Plat Bk.	Page	
Brief Legal Description									



7.

Property Acquired From:
Acct. No.

Photo	Call No
-------	---------


21-12		137
Map	Block	Parcel

Date	Grantor (From)	Grantee (To)	D.B.	Pg.	Type	W.D. Cons
3/11/94	SMITH, WILLIAM STANLEY	SMITH, PRISCILLA GAY	2038 1777	302 200	W/D	-0-
3/22/01	SMITH, WILLIAM STANLEY PRISCILLA GAY	BUCHANAN, PRISCILLA GAY	4520	238	01-CV-0027	-0-
8/10/01	BUCHANAN, PRISCILLA GAY	TAYLOR, PAUL	4749	355	WD	35.00

City	G.M.D.	L.D.	L.L.	Dimensions	Acreage / ac±				
					Return	Deed	Plat	Comp.	Used

Subdivision	Block	Lot	Plat Bk.	Page

Brief Legal Description



FD-1

Name On Watson, Don	MAP	BLOCK	PAR	SUB	21-13	1	10
Return: Woodstock,	OLD: 21-13		10		Map	Block	Parcel
Name On Deed:	NEW: 21-12		137				

Property Address: N OFF DIRT RD.

Acquired From:

Acquired By: Deed Will

Approximate Date Acquired:

Recorded Yes No

D.B. Pg.

Size: (Dim. or Ac.)

Bounded By: N. S. E. W.

Date	Grantor (From)	Grantee (To)	D.B.	Pg.	Type	W.D.Cons.
6/20/68	WILBUR, CLARENCE		96	126	W.D.	.50 RTT
10/23/73	WATSON, DON	Weaver John	150	374	W	18 5/8
3/91	WEAVER, JOHN A.	SMITH, WILLIAM STANLEY	2038 968	305 346	W	12.00

City	G.M.D.	L.D.	L.L.	Dimensions	Acreage				
out	817	21	1110 1111		Return	Deed	Plat	Comp.	Used
					-	2	-	2	2

Subdivision	Block	Lot	Plat Book	Page

Brief Legal Description: 2 AC LL 1110, 1111 LD 21





Property Acquired From: 2-13

OLD: 2-13

NEW: 2-12

MAP BLOCK

PAR SUB

10 A

Photo Call No

138

2-13

10A


Map

Block

Parcel

Acct. No. 10


Date	Grantor (From)	Grantee (To)	D.B.	Pg.	Type	W.D. Cons	
1-88	WEAVER, JOHN A.	CRABTREE, Wm. O. ^{BARBARA L. E.}	771	367	W	20.00	
1/91	CRABTREE, WILLIAM O. ^{BARBARA L. E.}	WEAVER, JOHN A.	953	15	W	-0-	
7/1/92	WEAVER, JOHN A.	FOWLER, MARTHA E.	1272	256	W	8.00	
5/29/94	FOWLER, MARTHA E. ^{ESTATE}	FOWLER, MARTHA E.	1833	332	W/D	-0-	
1/14/98	FLOWLER, MARTHA E.	WATSON, CHRIS ANTHONY	3044	339	EX'S DEED	27.50	
9/2/03	WATSON, CHRIS ANTHONY	DORSON PROPERTIES, INC.	6615	181	DEED UNDER FOWER	0	
City		G.M.D.	L.D.	L.L.	Dimensions	Acreage	
			21	1110 1111		Return	Deed
Subdivision		Block		Lot	Plat Bk.	Comp.	Used
						15	
Brief Legal Description *BAD DESCRIPTION CAN'T TELL B.P.							



Property Acquired From:	MAP	BLOCK	PAR	SUB	21-26	45
Acct. No.	OLD: 2126		045		Map	Block
	NEW: 2112		Photo	Call No		Parcel
			139			

Date	Grantor (From)	Grantee (To)	D.B.	Pg.	Type	W.D. Cons
6/85	REAGAN, LINA M.	KING & PHILLIPS PROPERTIES	462	673	W/D	150.00
10-17-86	King & Phillips Properties	King, J.D. Phillips, William J.	\$ 573	694	W/D	35.00
10-17-86	Phillips, William J. ^{1/2 Int}	King, J.D. ^{1/2 Int}				
5/4/98	PHILLIPS, WILLIAM, JOE KING, J.D.	KING, J.D.	3137	153	Corr. W/D	-0-
1/29/99	KING, J.D.	'CHONG JA Kim, SAMUEL C.	3486	93	LTP W/D	2 PARCELS 1,042.50

City	G.M.D.	L.D.	L.L.	Dimensions	Acreage $\frac{1}{2}$ 3.98 AC				
		21	1192 1193	*3.708K	Return	Deed	Plat	Comp.	Used
Subdivision					Block	Lot	Plat	Bk.	Page
Brief Legal Description * PARCEL 140 COMBINED AFTER WORKING 1999 DEED									
3486-93 9/7/99 * 272K USED FOR R/W 9050-143 9-27-06									



Name On ~~REAGAN, J. O. Est. of~~
 Return: 9/6 Myrtice Reagon

2-44	104
Photo	Call No.

FD-1

21-26		45
Map	Block	Parcel

Name On ~~Rt 3~~ Ackworth, Ga.
 Deed: REAGAN, Lina M.

Property Address: 1/5 ALABAMA RD.

Property Acquired From:

Acquired By:	Deed <input type="checkbox"/> Will <input type="checkbox"/>	Approximate Date Acquired:	Recorded Yes <input type="checkbox"/> No <input type="checkbox"/>	D.B. <input type="checkbox"/> Pg. <input type="checkbox"/>	Size: (Dim. or Ac.)
--------------	---	----------------------------	---	--	---------------------

Bounded By:	N.	S.	E.	W.
-------------	----	----	----	----

Date	Grantor (From)	Grantee (To)	D.B.	Pg.	Type	W.D.Cons.			
2/4/64	TYSON, W. O.		74	107	WD				
8-19-69	REAGAN, LINA M.	REAGAN, LINA M.	102	448	DdA	-			
7/31/75	REAGAN, DAVID M.	REAGAN, Lina M.	227 184	62 246	CD. W	-			
City		G.M.D.	L.D.	L.L.	Dimensions		227 184 246 W.D.		
			21	1192 1193	Return	Deed	Plat	Comp.	Used
					4				4
Subdivision					Block	Lot	Plat Book	Page	
Brief Legal Description: 4 Ac LL 1192, 1193 LD 21									



FD-1

Name On Return:				21-26		45A	
Name On Deed:		Photo		Call No.		Map Block Parcel	
Property Address: S.R. 92				Property Acquired From:			
Acquired By:	Deed Will	Approximate Date Acquired:	Recorded Yes No	D.B. Pg.	Size: (Dim. or Ac.)		
Bounded By:	N.	S.	E.	W.			

Date	Grantor (From)	Grantee (To)			D.B.	Pg.	Type	W.D. Cons.
8/23/71		REAGAN, DAVID M.			116	300	w/d	
DELETE								
3 added back 4/12/75								
City	G.M.D.	L.D.	L.L.	Dimensions	Acreage			
	817	21	1193		Return	Deed	Plat	Comp. Used
Subdivision					Block	Lot	Plat Book	Page
Brief Legal Description: 1 AC ± LL 1193 DIST. 21								

Property Acquired From:
Acct. No.

MAP BLOCK PAR SUB
OLD: 2126
NEW: 2112


045 A
P140 Call No

21-26 45A
Map Block Parcel

Date	Grantor (From)	Grantee (To)	D.B.	Pg.	Type	W.D. Cons
10-17-86	King & Phillips Properties	King, J.D. & Int Phillips, William Joseph	573	698	WO	40.00
10-17-86	Phillips, William Joseph	King, J.D.	573	700	WO	20.00
5/4/98	PHILLIPS, WILLIAM JOSEPH KING, J.D.	KING, J.D.	3137	151	WRP	-0-
1/29/99	KING, J.D.	CHONG JA Kim SAMUEL C.	3486	93	LTD W/D	2 PARCELS 1,042.50

DELETED PER 1999
WITH 139 PER 1999
DELETED

City	G.M.D.	L.D.	L.L.	Dimensions	Acreage				
					Return	Deed	Plat	Comp.	Used
		321	1999			.99			1.00
Subdivision					Block	Lot	Plat Bk.	Page	
Brief Legal Description							27	198	



Name On Return:

Name On Deed:

Property Address:

Property Acquired From:

Acquired By: Deed Will Approximate Date Acquired:

Recorded Yes No

D.B. Pg.

Size: (Dim. or Ac.)

Bounded By:

N.

S.


E.

W.

21-9556

		21-26		45A
Photo	Call No.	Map	Block	Parcel

Date	Grantor (From)	Grantee (To)	D.B.	Pg.	Type	W.D. Cons.						
76	Reagan, Mrs. Lina	Reagan, David M.	197	513	W	—						
6-85	Reagan, Lina M.	Reagan, David M.	462	668	WD	—						
6-85	Reagan, David M.	King & Phillips Property	3137 462	151 670	coll. WD	50.00						
City		G.M.D.	L.D.	L.L.	Dimensions			Acreage				
			21	1189 1193	210 x 210			Return	Deed	Plat	Comp.	Used
		Subdivision		1192	Block	Lot	Plat Book	Page				
Brief Legal Description:												



MAP BLOCK PAR SUB

FD-1

Name On Return: *R-3*
 Name On Deed: *ARMSTRONG*
 OLD: 2126 NEW: 2112
 PAR 044 SUB 1A
 141

<i>21-26</i>		<i>44A</i>
Map	Block	Parcel

Property Address: *S/S Old Alabama Rd.*
 Property Acquired From:

Acquired By: Deed Will Approximate Date Acquired: Recorded Yes No D.B. Pg. Size: (Dim. or Ac.)


Bounded By: N. S. E. W.

Date	Grantor (From)	Grantee (To)	D.B.	Pg.	Type	W.D. Cons.
<i>9-2-69</i>	<i>ARMSTRONG, Wm. HORACE</i>	<i>HARVEST BAPTIST CHURCH</i>	<i>106</i>	<i>272</i>	<i>W/D</i>	<i>-</i>
<i>10/79</i>	<i>HANCOCK, VIRGINIA LEE ARMSTRONG</i>	<i>HARVEST BAPTIST CHURCH</i>	<i>272</i>	<i>748</i>	<i>W</i>	<i>20⁰⁰</i>
<i>8/11/93</i>	<i>HARVEST BAPTIST CHURCH</i>	<i>BAPTIST CHURCH, INC.</i>	<i>1553</i>	<i>256</i>	<i>W/D</i>	<i>-</i>

City	S.M.D.	L.D.	L.L.	Dimensions	Acreage					
					Return	Deed	Plat	Comp.	Used	
<i>DELU</i>	<i>140</i>	<i>817</i>	<i>21</i>	<i>1193</i>	<i>210 x 470</i>					
Subdivision						Block	Lot	Plat Book	Page	

Brief Legal Description:

DELIVERED TO CITY WITH ASSESSMENT



MAP BLOCK PAR SUB
 Name On Return: OLD: 2126 044 B
 Name On Deed: NEW: 2112 142


FD-1
 21-26 44B
 Map Block Parcel

Property Address: SR # 42
 Property Acquired From:
 Acquired By: Deed Will Approximate Date Acquired: Recorded Yes No D.B. Pg. Size (Dim. or Ac.)
 Bounded By: N. S. E. W.

Date	Grantor (From)	Grantee (To)	D.B.	Pg.	Type	W.D.Cons.
72	SIMPSON, R.H. + HARWELL, J.B.	HARVEST BAPTIST Church	121	257	W/D	500
	ABERNATHY, Fred + Ida	HARVEST BAPTIST Church, INC.	142	221	W	380
4/5/02	HARVEST BAPTIST Church, INC.	FPS PROPERTIES, LLC	5229	229	W/D	1,650.00

City	G.M.D.	L.D.	L.L.	Dimensions	Acreage				
		21	1184 1193	XX 10.44 AC	Return	Deed	Plat	Comp.	Used
				Subdivision	Block	Lot	Plat Book	Page	

Brief Legal Description: PARCELS 141 & 143 COMBINED PER RICKY IN TAX ASSESSORS OFFICE. 3/18/99
 ADJUSTED ACREAGE PER 2002 DEED 5229-229, 9/10/02
 13/1 AC USED FOR R/W PER 2005 DEED 8421-80 & 402 AC USED FOR R/W PER 2005 DEED 8421-88, 1/18/06



Name On Return:	MAP: BLOCK	PAR: SUB	21-26	43
Name On Deed:	OLD: 2126	043	Map	Block
	NEW: 2112	143	Parcel	

Property Address:	Property Acquired From:
-------------------	-------------------------

Acquired By:	Deed Will	Approximate Date Acquired:	Recorded Yes No	D.B. Pg.	Size: (Dim. or Ac.)
--------------	-----------	----------------------------	-----------------	----------	---------------------


Bounded By:	N.	E.	W.
-------------	----	----	----

Date	Grantor (From)	Grantee (To)	D.B.	Pg.	Type	W.D. Cons.
79	GAMBLE, MARCE	HARVEST BAPTIST CHURCH INC	254	612	W	5 50

Subdivision	G.M.B.	L.D.	L.L.	Dimensions	Acreage				
					Return	Deed	Plat	Comp.	Used
	142		1184						
			1193						
					Block	Lot	Plat Book	Page	
							3	294	

Brief Legal Description:

DECEASED PER OFFICIAL RECORDS
WITH ASS



Name On Return: **Abernathy, Fred**
 Woodstock, Ga.

2-44 105
 Photo Call No.

FD-1
 21-26 43
 Map Block Parcel

Name On Deed:

Property Address: **5/8 ALABAMA RD.**

Property Acquired From:

Acquired By: Deed Will — Approximate Date Acquired: Recorded Yes — No — D.B. — Pg. — Size: (Dim. or Ac.)

Bounded By: N. S. E. W.

Date	Grantor (From)	Grantee (To)	D.B.	Pg.	Type	W.D. Cons.
11/18/65	Tyson, W D	Abernathy, Fred, & Lela E	82	3	WD	1 1/2 IRS
11/23/75	ABERNATHY, Fred et ux	GAMBLE, Deville E & Marce	189	600	W	33 ²⁰
1977	Gamble, Deville E + Marce		212	120	QCD	—

City	G.M.D.	L.D.	L.L.	Dimensions	Acreage				
OUT		15 21	1193 1184		Return	Deed	Plat	Comp.	Used
					2	2	2	2	2

Subdivision	Block	Lot	Plat Book	Page
			3	294

Brief Legal Description: **2 Ac LL 1184, 1193 - LD 21**



Property Acquired From:
Acct. No.


Photo	Call No
-------	---------

21N12		144
Map	Block	Parcel

Date	Grantor (From)	Grantee (To)	D.B.	Pg.	Type	W.D. Cons
6/2/04	CLARK, FLOYD BRYAN, HENRY B. THE H.P. BUCCILLA LAND TRUST	CHTEOU, NINA	* 7135	204	LTD WD	260. ⁰⁰
6/2/04	CHTEOU, NINA	J & J. CONSTRUCTION GROUP, INC	* 7135	199	LTD WD	340. ⁰⁰
3/7/06	J & J. CONSTRUCTION GROUP, INC	IT'S FROM PARIS, INC	8654	84	LTD WD	589. ⁰⁰

City	G.M.D.	L.D.	L.L.	Dimensions	Acreage				
					Return	Deed	Plat	Comp.	Used
				21 1184 X 2.35 AC					
Subdivision					Block	Lot	Plat Bk.	Page	

Brief Legal Description * THESE DEEDS SEEM TO BE RECORDED OUT OF SEQUENCE
 * ADJUSTED ACREAGE PER 2004 DEEDS 7135-199 & 204. 9/16/04



FD-1

MAP BLOCK PAR SUB
 OLD: 2114. 020
 NEW: 2112. 144

21-14		20
Map	Block	Parcel

Name On Return: _____
 Name On Deed: CLARK, FLOYD

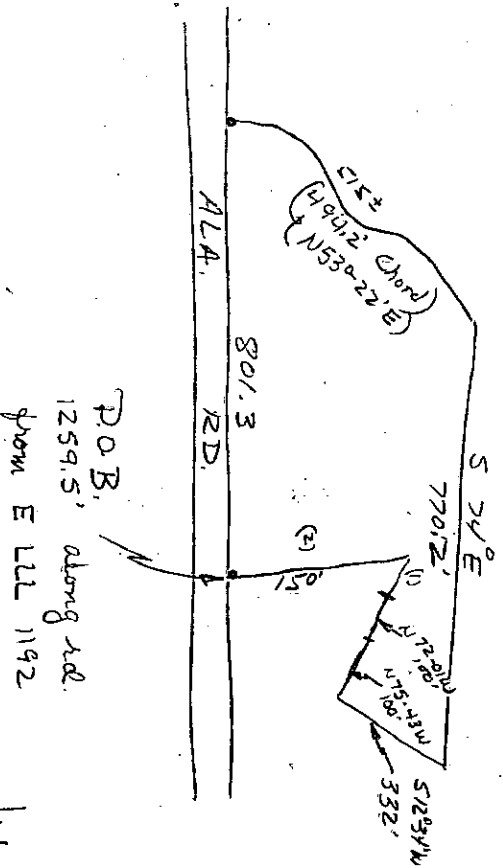
Property Address: N/S SR 92
 Property Acquired From: _____

Acquired By: _____
 Deed Will: _____
 Approximate Date Acquired: _____
 Recorded Yes No: _____
 D.B. Pg.: _____
 Size: (Dim. or Ac.): _____

Bounded By: N. S. E. W.

Date	Grantor (From)	Grantee (To)	D.B.	Pg.	Type	W.D.	Cons.
12/18/69	NOWLIN, B.T. JR.	CLARK, FLOYD 1/3	104	368	WD		
?	NOWLIN, B.T. JR.	NIX, HARVEY L. 1/3	104	367	WD		
8/21/03	NOWLIN, TILLMAN JR.	THE H.P. BUCILLA, LAND TRUST 1/3 Int.	6565	477	QC	-0-	
	City	G.M.D.	L.D.	L.L.	Dimensions	Acreage 6.25 6.2	
		817	21	1184 1185 1183	2.53 AC 2.39 AC	Return	Deed
	Subdivision	#42			*2.22 AC ±	Plat	Comp.
						Used	
						Block	Lot
						Plat Book	Page
Brief Legal Description: *1.74 AC ± USED FOR R/W PER 2003 DEED 6565-477. 2/6/04							

P.B.
3-146



P.O.B.
1259.5' along rd.
from E LLL 1192

- (1) NW along NE line Rev I Parcel.
- (2) SW along NW line " " " " P.O.B

93/101

Property 21-14-20
 Acquired From:
 Acct. No.


MAP BLOCK PAR SUB
 OLD: 2114 020 B
 NEW: 21-1-2 Photo Call No
 144 A

21-14 20B
 Map Block Parcel

Date	Grantor (From)	Grantee (To)	D.B.	Pg.	Type	W.D. Cons
1/6/93	NOWLIN, TILLMAN JR & BRYAN, HENRY B. & FLOYD CLARK	Lummas Supply Co.	1376	37	W	448.30

City	G.M.D.	L.D.	L.L.	Dimensions	Acreage				
					Return	Deed	Plat	Comp.	Used
		21	1184 1185	*5.99 AC		6.183			6.18
Subdivision	Block	Lot	Plat Bk.	Page					

Brief Legal Description .188 AC Used For R/W Per 2005 Deed 8320-153 11/8/05



Property Acquired From:
Acct. No.

Photo	Call No
-------	---------

2/N12		145
Map	Block	Parcel

Date	Grantor (From)	Grantee (To)	D.B.	Pg.	Type	W.D. Cons
8/29/00	FREEMAN, CONNIE Q.	PRIME BUSINESS CONSULTANTS, INC	4287	339	WD	57.00

City	G.M.D.	L.D.	L.L.	Dimensions	Acreage * 90 Ac ±				
		21	1184		Return	Deed	Plat	Comp.	Used
									±

Subdivision	Block	Lot	Plat Bk.	Page

Brief Legal Description * 0.10 Ac ± USED FOR R/W PER 2002 DEED 5746/2102-3/21/03




Name On Return:	MAP OLD: 2114	BLOCK	PAR 019	SUB D	21-14		19D
Name On Deed:	NEW: 2112		Pg 245	Call No.	Map	Block	Parcel
Property Address:	Property Acquired From:						
Acquired By:	Deed Will	Approximate Date Acquired:	Recorded Yes No	D.B. Pg	Size: (Dim. or Ac.)		
Bounded By:	N.	S.	E.	W.			

Date	Grantor (From)	Grantee (To)	D.B.	Pg.	Type	W.D. Cons.
8/78	FREEMAN, E. D.	FREEMAN, JAMES DENNIS	260	697	W	-0-
7/29/93	FREEMAN, JAMES DENNIS	FREEMAN, CONNIE Q.	1540	11	QC	-0-
8/29/00	FREEMAN, CYNTHIA ANN NIKIA DAVIS, CYNTHIA DUTTON	PRIME BUSINESS CONSULTANTS	4287	338	QC	-0-

City	G.M.D.	L.D.	L.L.	Dimensions	Acreage				
					Return	Deed	Plat	Comp.	Used
			21	1184				1.2	1±
Subdivision					Block	Lot	Plat Book	Page	

Brief Legal Description:



Name On Taxes to be paid by
Return: ~~Maggie~~ Lue Freeman
Name On Deed: until her death
Deed: she reserved a life

Photo	Call No.
-------	----------

21-14		19D
Map	Block	Parcel

Property Address: estate. Property Acquired From:

Acquired By: Deed Will — Approximate Date Acquired: Recorded Yes No — D.B. Pg. Size: (Dim. or Ac.)


Bounded By: N. S. E. W.

Date	Grantor (From)	Grantee (To)	D.B.	Pg.	Type	W.D. Cons.
76	Freeman, Maggie Lue	Bryson, Gale F. FREEMAN, Henry J.	197	138	OC	—
	Reserved a life estate					

City	G.M.D.	L.D.	I.L.L.	Dimensions	Acreage			
					Return	Deed	Plat	Comp. Used
		21	1/84			3	4.25	4.25

Subdivision	Block	Lot	Plat Book	Page


Brief Legal Description:



Property Acquired From:	MAP BLOCK PAR SUB OLD: 2114 018 S	21-14		185
Acct. No.	NEW: 2112	Map	Block	Parcel

Date	Grantor (From)	Grantee (To)	D.B.	Pg.	Type	W.D. Cons
8/25/83	FREEMAN HENRY J. III	WILLIS FREEMAN GALE	373	216	QC	—
Per '90 Tax Return		Brock, Gale F. Willis				
11/91	BROCK, GAIL FREEMAN	PEARCE, HOLLIS U.	1079	268	DUP	80.10
12/91	PEARCE, HOLLIS U.	HOLLIS, JOHN	1127	90	QC	-0-

City	G.M.D.	L.D.	L.L.	Dimensions	Acreage				
		21	1184	7.80 AC ±	Return	Deed	Plat	Comp.	Used
						11/5			
Subdivision					Block	Lot	Plat Bk.	Page	
							15	38	
Brief Legal Description: 203 AC ± USED FOR R/W PER 2004 DEED 7475-374. 12/8/04									



Property Acquired From:	
Acct. No.	

Photo	Call No
-------	---------


21-12		147
Map	Block	Parcel

Date	Grantor (From)	Grantee (To)	D.B.	Pg.	Type	W.D. Cons
2/1/96	JOHN HOLLIS, L.P.	WILLIAM EUGENE LANE, LINDA F. &	2313	137	W/D	423.00

City	G.M.D.	L.D.	L.L.	Dimensions	Acreage	Return	Deed	Plat	Comp.	Used
		21	1183		*1.82 AC		2.0			

Subdivision	Block	Lot	Plat Bk.	Page
			15	39

Brief Legal Description	*.185 AC Used For R/W PER 2006 DEED 8526-88. 6/29/06
-------------------------	--



FD-18E


Name On Return:	MAP BLOCK PAR SUB OLD: 2114 018 H	21-14	18H
Name On Deed:	NEW: 2112 147.00 Cont No	Map	Block Parcel
Property Address:	S.R. # 92	Property Acquired From:	
Acquired By:	Deed Will	Approximate Date Acquired:	Recorded Yes No
		D.B. Pg.	Size (Dim. or Ac.)
Bounded By:	N.	S.	E. W.

Date	Grantor (From)	Grantee (To)	D.B.	Pg.	Type	W.D.Cons.
72	DUNNALL BUILDERS INC	TRITT, CLUDE T.	130	566	W/D	4500
4/4/83	TRITT CLAUDINE S. TRITT CLYDE T.	DEVELOPMENTAL + EDUCATIONAL TRICHOLO CARE SCHOOLS INC.	346	479	W/D	204.60 + RESERV 45,000.00
12/30/92	DEVELOPMENTAL + EDUCATIONAL CHILD CARE SCHOOLS, INC.	HOLLIS, JOHN L.P.	1328	159	QC	--

REC 2493

City	G.M.D.	L.D.	L.L.	Dimensions	Acreage				
		21	1183		Return	Deed	Plat	Comp.	Used
						2.0			
Subdivision				Block	Lot	Plat Book	Page		
						15	39		

Brief Legal Description:



506
130-566

WARRANTY DEED

Cox Printing Co., Marietta, Ga.



STATE OF GEORGIA

\$45.00 rec # 8978

CHEROKEE

Stamps
COUNTY

THIS INDENTURE, made this 9th day of SEPTEMBER
in the year of our Lord One Thousand Nine Hundred and SEVENTY-TWO

Between DUVALL BUILDERS, INC.
of the State of GEORGIA and County of CHEROKEE of the first part
and CLYDE T. TRITT
of the State of GEORGIA and County of CHEROKEE of the second part

WITNESSETH: That the said part Y of the first part, for and in consideration of the sum of TEN DOLLARS AND OTHER GOOD AND VAULABLE CONSIDERATIONS----- DOLLARS in hand paid at and before the sealing delivery of these presents, the receipt whereof is hereby acknowledged has granted, bargained, sold and conveyed and by these presents do grant, bargain, sell and convey unto the said part Y of the second part, his heirs and assigns, all that tract or parcel of land lying and being in the 21st District and 2nd Section of Cherokee County, Georgia, in Original Land Lot No. 1183 described as follows:

BEGINNING at an iron pin on the North right-of-way line of Old Alabama Road located a distance of 375 feet North 85 degrees 11' East from the intersection of the East right-of-way line of Sycamore Drive with the North right-of-way line of Old Alabama Road; thence North 0 degrees 27' West 348.5 feet to an iron pin; thence North 22 degrees 45' West 125.0 feet to an iron pin; thence North 75 degrees 12' East 184.26 feet to an iron pin at the property of H. J. Freeman; thence South 9 degrees 27' East 500.0 feet to the North right-of-way line of Old Alabama Road; thence South 85 degrees 11' West 210.0 feet to the starting point, containing 2 acres, and being a portion of the property described in a plat made by Lane S. Bishop, Surveyor, and recorded in Plat Book 5, page _____, Cherokee County Records.

As a part of the consideration for this conveyance, the Grantee herein agrees to assume and pay the balance due on that certain Loan Deed executed by the Grantor herein to Marietta Federal Savings and Loan Association on the 26th of June, 1972, recorded in Deed Book 126, page 777, Cherokee County Records. The total balance being assumed being \$45,000.00.

PAID \$45.00
DATE 9/11/72

TO HAVE AND TO HOLD the said bargained premises, together with all and singular the rights, appurtenances and appurtenances thereof, to the same being, belonging or in any wise appertaining, to the only proper use, benefit and behoof of himself the said part Y of the second part, his heirs and assigns, forever, HE, HIS HEIRS AND ASSIGNS. And the said part Y of the first part, for his heirs, assigns and assigns, will warrant and forever defend the right and title to the above described premises unto the said part Y of the second part, his heirs and assigns, against the lawful claims of all persons whatsoever.


IN WITNESS WHEREOF, The said part Y of the first part has hereunto set his hand and affixed his seal, the day and year above written.


Witness sealed and delivered in the presence of
Mary O. Williams

DUVALL BUILDERS, INC.
BY _____

Notary Public, Cherokee County, Ga.
William P. [Signature]

Rec 9/11/72





Name On Freeman, H.J. Sr.
Return: Acworth, Ga. R-1

2-88 ~~7~~
Photo Call No.

FD-1
21-14 18
Map Block Parcel

38

Name On Deed:

Property Address: $\frac{1}{5}$ SR 92

Property Acquired From:

Acquired Deed Will Approximate Date Acquired Recorded Yes No D.B. Pg. Size: (Dim. or Ac.)

Bounded By: N. S. E. W.

Date	Grantor (From)	Grantee (To)	D.B.	Pg.	Type	W.D.Cons.
10/14/67	FIREMAN, E.D.	FIREMAN, H.J.	96	353	QCD	14 1A
7-27-66	S. ...	Freeman, Maggie Lou	197	1138	Life Estate	
1/79			257	429 431	Correction	

City	G.M.D.	L.D.	LL	Dimensions	Acres	Return	Deed	Plat	Comp.	Used
out	817	21	1183 1122	3 Ac 9 Ac	11.8 Ac	32	-	-	35A	32

Subdivision	Block	Lot	Plat Book	Page
(77)				

Brief Legal Description: ~~32~~ Ac LL 1122, 1183, 1184 LD 21
~~25~~
Plat on back of this card 5.07 Ac

LD 21 LL 1112, 1121, 1184, 1183

BOUND E. THAT LL 1112 - 20 AC ±, ALL LL
1121 - 40 AC ±, 25 AC ± LL 1184 N/ear part
+ 10 AC ± LL 1183 E. SIDE BETWEEN
OAK. N. LINE + AC RD. 91 AC ±

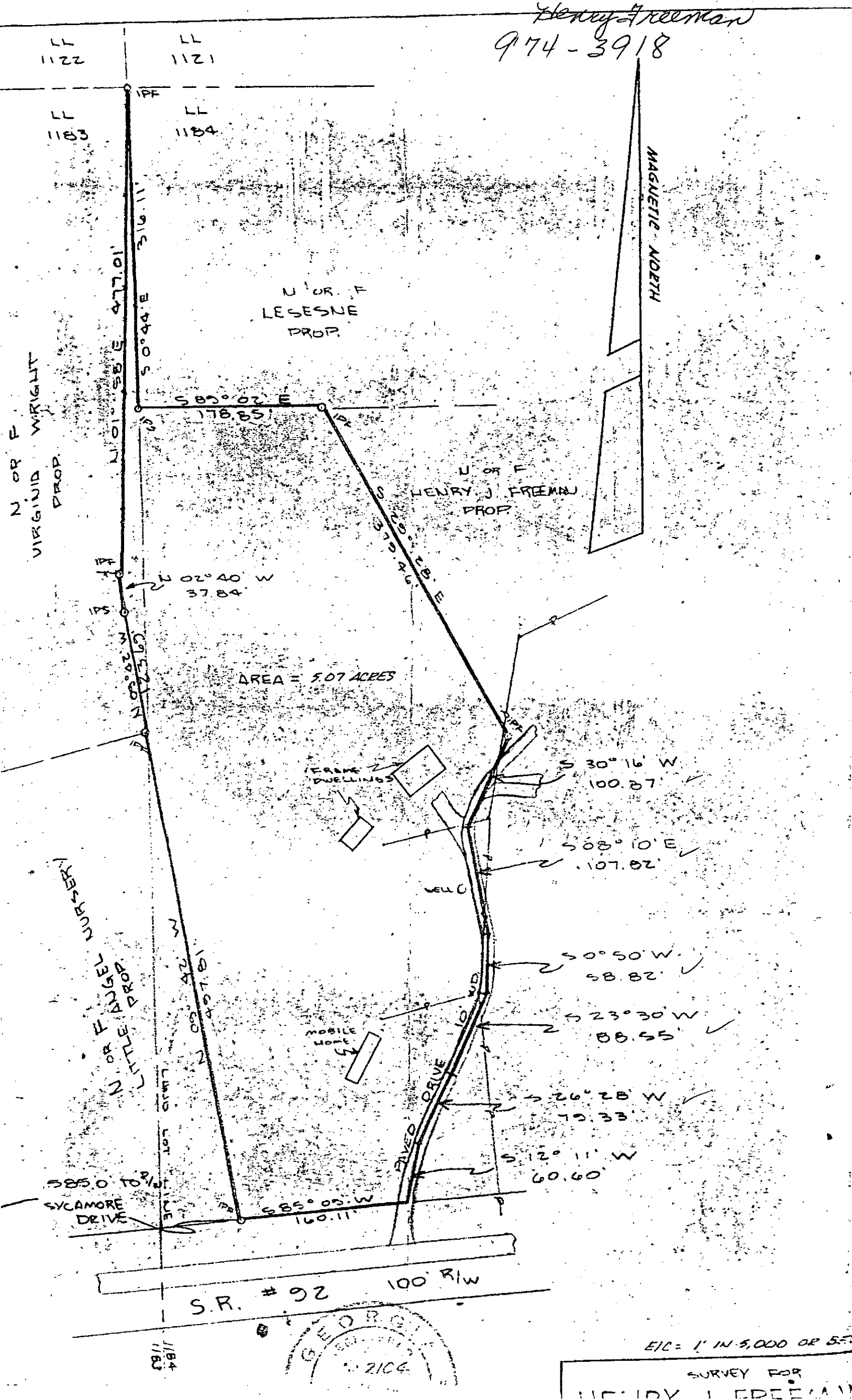
LD 21 LL 1122

BOUND 2 AC IN S/E CORNER LL 1122.
POB - S/E CORNER, EXTEND W. BOUND
OAK. S. LINE FREE ENOUGH TO MAKE
2 AC, BOUND 2 AC LONG FROM E. TO W.
+ DIRT AC WIDR N. TO S., BOUNDED
E. + S. BY OAK, LL LINES + 600 N. W. W.
BY GRASSY RD.

20

50
v

Henry J. Freeman
974-3918



LL 1122
LL 1183
LL 1121
LL 1184

N OR F VIRGINIA WRIGHT PROP.

N OR F LESESNE PROP.

N OR F HENRY J. FREEMAN PROP.

N OR F ANGEL LITTLE PROP.

MAGNETIC NORTH

AREA = 5.07 ACRES

FRAME DWELLINGS


MOBILE HOME

WELL

DRIVED DRIVE

SYCAMORE DRIVE


S.R. # 92 100' R/W


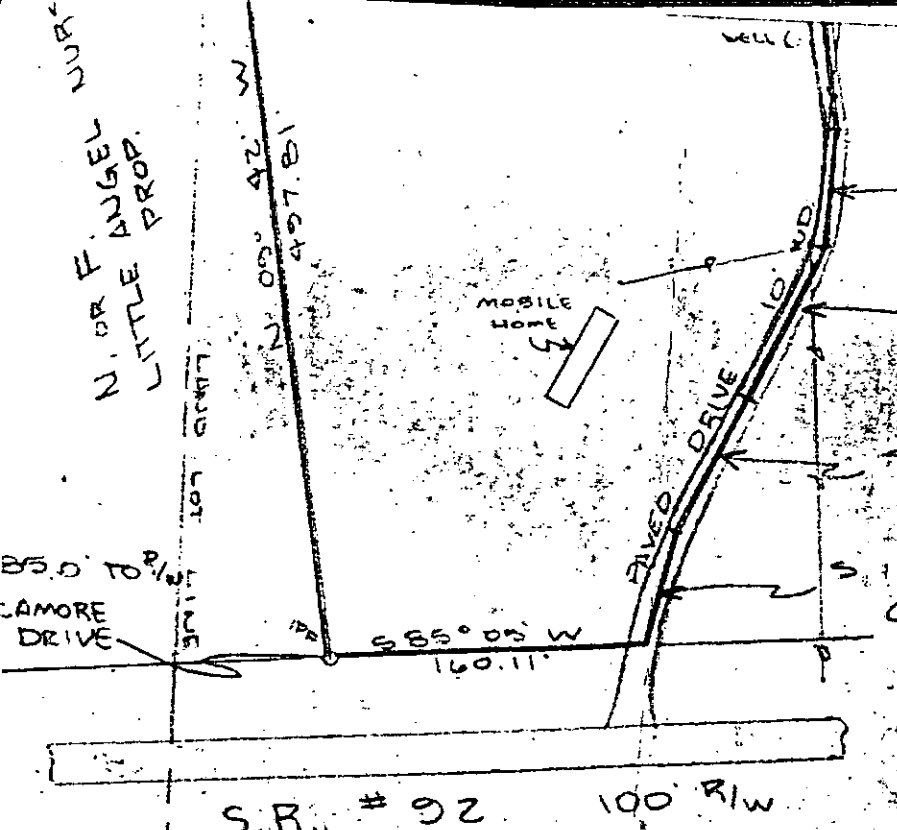


E/C = 1" IN 5,000 OR 55'

SURVEY FOR HENRY J. FREEMAN

1184
4811





IN MY OPINION THIS PLAT IS A CORRECT REPRESENTATION OF THE LAND PLATTED AND HAS BEEN PREPARED IN CONFORMITY WITH THE MINIMUM STANDARDS AND REQUIREMENTS OF LAW.

Kenneth L. Landolt
 MEMBER GA. ASSN. REG. LAND SURVEYORS

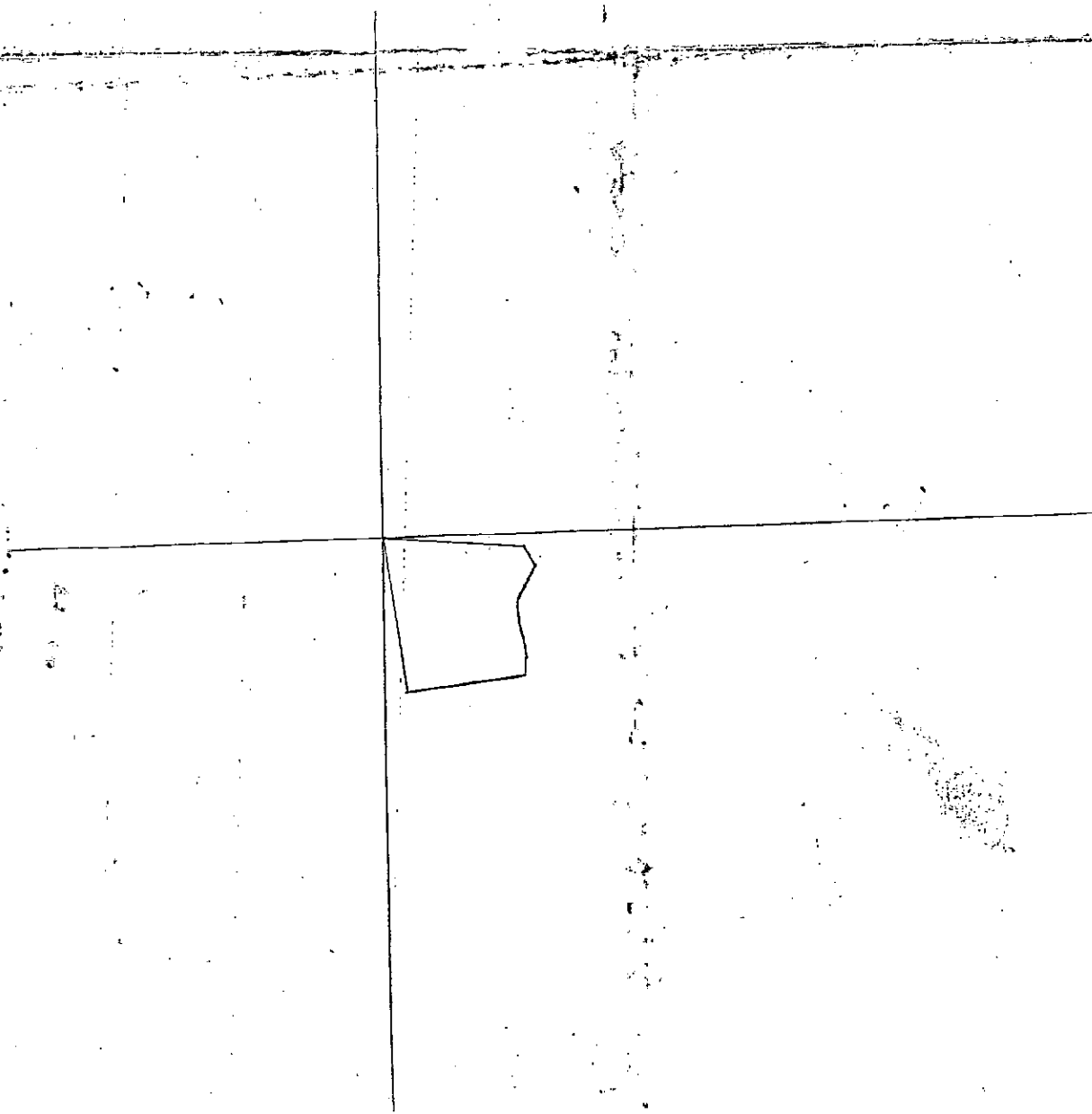
ENGINEERING AND SURVEYING CO., INC.
 FIVE GEORGIA

SURVEY FOR
HENRY J. FREEMAN III
 L.L. 1183 & 1184
 21ST DIST. 2ND SECT.
 CHEROKEE CO.
 GEORGIA
 5-1-78
 1" = 100'


E/C = 1" IN 5,000 OR BETTER

5.26

L



63



WARRANTY DEED

177-58

STATE OF GEORGIA, County of CHEROKEE

This INDENTURE, Made this 5th day of March in the Year of Our Lord One Thousand Nine Hundred and Seventy Five between Robert L. Wright

of the State of Georgia and County of Cherokee of the first part, and Virginia Jo Wright

of the State of Georgia and County of Cherokee of the second part,

WITNESSETH: That the said party of the first part, for and in consideration of the sum of Love and Affection and the sum of Ten (\$10.00) Dollars, in hand paid, at and before the sealing and delivery of these presents, the receipt of which is hereby acknowledged, has granted, bargained, sold and conveyed, and by these presents does grant, bargain, sell and convey unto the said party of the second part, her heirs and assigns, all that tract or parcel of land lying and being in the 21st District, 2nd Section, Cherokee County, Georgia and a part of Land Lot No. 1183, Cherokee County Georgia, and more particularly described as follows:

BEGINNING at an iron pin and running Three Hundred and Eighty Eight (388) feet in a Southerly direction to an iron pin. This joins the B. F. Jenkins property. Thence running Two Hundred and Twenty Six (226) feet in an Easterly direction to an iron pin. This joins the H. J. Freeman Property. Thence running Three Hundred and Eighty Eight (388) feet in a Northerly direction to an iron pin. This joins the H. J. Freeman property. Thence running Two Hundred and Twenty Six (226) feet in a Westerly direction back to the point of beginning. This joins the G. L. Byers Property. This land consists of two (2) acres, more or less.

This is the same and identical land conveyed to Robert L. Wright and Virginia Jo Wright by Warranty Deed from H. J. Freeman, dated the 24th day of August 1967 and Deed Book 92, Page 121 of the Cherokee County Records.

This deed conveys a one half (1/2) undivided interest in the above described property.

TO HAVE AND TO HOLD the said tract or parcel of land, with all and singular the rights, members and appurtenances thereof, to the same being, belonging, or in anywise appertaining, to the only proper use, benefit and behoof of the said party of the second part, her heirs and assigns, forever, in Fee Simple.

AND THE SAID party of the first part, for his heirs, executors and administrators, will warrant and forever defend the right and title to the above described property, unto the said party of the second part, her heirs and assigns, against the claims of all persons whomsoever.

IN WITNESS WHEREOF, the said party of the first part has hereunto set his hand and seal the day and year above written.


Signed, sealed and delivered in presence of:


Robert L. Wright (Seal)

Virginia Jo Wright (Seal)

Notary Public, Georgia, State (Seal)
at Large, My commission
Expires November 4, 1978

Rec. 3/7/75






Property Acquired From: 21-14-15	MAP: 2114	BLOCK	PAR: 018	SUB: T	21-14	Block	18T	Parcel
Acct. No.	NEW: 2112	Photo: 150	Call No	Map				

Date	Grantor (From)	Grantee (To)	D.B.	Pg.	Type	W.D. Cons
10/88	FREEMAN, CATHY ANNETTE	INGRAM, GLORIA JEAN	749	610	W	16. 80
1/28/98	INGRAM, GLORIA JEAN	McMAHON, JAMES F.	2974	312	W/D	-0-
3/3/98	McMAHON, JAMES F.	JERAULD SHEILA M. McMAHON, JAMES F. &	3022	258	W/D	-0-
7/25/01	JERAULD, SHEILA M.	McMAHON, JAMES F. & THOMAS P.	4770	161	O/C	-0-

City	G.M.D.	L.D.	L.L.	Dimensions	Acreage 1.9582 AC				
		21	1183 1184		Return	Deed	Plat	Comp.	Used
					<input checked="" type="checkbox"/>				

Subdivision	Block	Lot	Plat Bk.	Page
			36	77

Brief Legal Description ***ADJUSTED ACREAGE PER 1998 DEEDS 2974-312 & 3022-258 7/14/98**



Property Acquired From: 2
Acct. No.

MAP BLOCK PAR SUB
 OLD: 2114 019 F
 NEW: 2112 151 Call


21-14 19F
 Map Block Parcel

Date	Grantor (From)	Grantee (To)	D.B.	Pg.	Type	W.D.Cons
8-85	Freeman, Henry J.	Reagan, David M.	473	382	WD	6.00
2/14/94	REAGAN, DAVID M.	FREEMAN, HENRY J. III	1944	281	W/D	2.00
11/12/98	FREEMAN, HENRY J. III	FREEMAN, MARY ALICE	3369	41	DC	2 TRACTS -0-
9/1/02	FREEMAN, MARY ALICE	FREEMAN, HENRY J III	5710	10	WD	-
10/1/05	FREEMAN, HENRY J III	RAGSDALE, DOUGLAS J.	8512	62	WD	-0-

City	G.M.D.	L.D.	L.L.	Dimensions	Acreage	Return	Deed	Plat	Comp.	Used
		21	1184		.801					

Subdivision	Block	Lot	Plat Bk.	Page

Brief Legal Description




Name On Return:	MAP OLD: 2114	BLOCK	PAR 019	SUB C	21-14		19C
Name On Deed:	NEW: 2112		Photo 152	Call No.	Map	Block	Parcel
Property Address:	Property Acquired From:						
Acquired By:	Deed Will	Approximate Date Acquired:	Recorded Yes No	D.B. Pg.	Size: (Dim. or Ac.)		
Bounded By:	N.	S.	E.	W.			

Date	Grantor (From)	Grantee (To)	D.B.	Pg.	Type	W.D. Cons.
'76	Freeman, Maggie Lue	Freeman, Henry J.	197	139	W/D	-
8/16/89	FREEMAN, HENRY J. JR	FREEMAN, MARY ALICE	2671	293	W/D	-0-
5/5/97	FREEMAN MARY ALICE	FREEMAN, HENRY J. III & GALE	5408	80	WD	0

City	G.M.D.	L.D.	L.L.	Dimensions	Return	Deed	Plat	Comp.	Used
		21	1184			2.5		185.	185
Subdivision					Block	Lot	Plat Book	Page	

Brief Legal Description:

REC. 10/16/24/97



Name On Return: Freeman, Acworth, G

MAP --- BLOCK --- PAR --- SUB
 OLD: 2114. 019
 NEW: 2112 153

FD-1
 21-14 19
 Map Block Parcel

Name On Deed:

Property Address: N/S SR 92

Acquired From:

Acquired By: Deed Will Approximate Date Acquired: Recorded Yes No D.B. Pg. Size: (Dim. or Ac.)

Bounded By: N. S. E. W.

Date	Grantor (From)	Grantee (To)	D.B.	Pg.	Type	W.D.Cons.
10/14/67	H. J. FREEMAN	E. D. FREEMAN	93	25	QCD	
8/29/00	FREEMAN, E. D. ^{ESTATE}	PRIME BUSINESS CONSULTANTS ^{INC}	4285	318	WD	766.50

City	G.M.D.	L.D.	L.L.	Dimensions	Acreage					
out	817	21	1121 1187	** *1533AC	75 AC	Return	Deed	Plat	Comp.	Used
						3534	?	-	377	34

Subdivision	Block	Lot	Plat Book	Page

Brief Legal Description: 34 AC ± LL 1121, 1184, LD 21
 * ACREAGE ADJUSTED PER 2000 DEED, 4285/318 - 10/30/00
 * 0.164 AC USED FOR R/W PER 2002 DEED 5746/257 - 3/21/03

LD 21 LL 1121, 1184

① P08 - S/E corner LL1121, RUNS N/very ANGLE S/ven LINES LL1121, 660', RUNS N/very ON N/ven BOUNDARY LL 1121, 1320', RUNS E/very ANGLE N/ven LL1121 660' to N/E-LL1121, RUNS S/very ANGLE E/ven LL1121, 1320' to P08,

② P08 - N/E corner LL1184, RUNS N/very ANGLE N/ven BOUNDARY LL1184 to PT ON E. SIDE FIELD RD THAT INTERSECTS WITH LL, ANGLE RD E. SIDE TO CORNER + PT. ON N. SIDE Hwy 92, WHERE FIELD RD INTERSECTS WITH Hwy 92 RUNS E/very ANGLE N. SIDE Hwy 92, WHICH INTERSECTS WITH OLD RD LINES RUNS N/very ANGLE W, SIDE " " " " TO PT ON E/ven LL 1184 WHERE OLD RD CUNT INTERSECTS LL1184, RUNS N/very to P08.

Property Acquired From:
Acct. No.

Photo	Call No
-------	---------

21-12		154
Map	Block	Parcel

Date	Grantor (From)	Grantee (To)	D.B.	Pg.	Type	W.D. Cons
2/28/97	INGRAM, GLORIA JEAN	INGRAM, LORA JEAN	* 2671	235	QC	-0-
2/28/97	INGRAM, LORA JEAN	" " "	* 2671	231	QC	-0-
8/21/01	INGRAM, LORA JEAN (ESTATE)	INGRAM, GLORIA JEAN AS TRUSTEE FOR INGRAM, CHRISTIAN LEE	4780	192	EXEC'S DEED	-0-
1/23/02	CHRISTIAN LEE INGRAM, GLORIA JEAN	ORR, CATHY & MARK	50716	53	W/D	2 PARCELS 180.00

City	G.M.D.	L.D.	L.L.	Dimensions	Acreage 1.84 AC				
		21	1184		Return	Deed	Plat	Comp.	Used
Subdivision					Block	Lot	Plat Bk.	Page	
Brief Legal Description					*1997 DEEDS LEGAL DESCRIPTION SEEM TO BE IN ERROR??				



Name On Return:	MAP — BLOCK — PAR — SUB OLD: 2114	019	E	21-14		19E
Name On Deed:	NEW: 2112	154'0	Map No	Map	Block	Parcel

Property Address:	Property Acquired From: 198
-------------------	-----------------------------


Acquired By:	Deed Will	Approximate Date Acquired:	Recorded Yes No	D.B. Pg	Size: (Dim. or Ac.)
--------------	-----------	----------------------------	-----------------	---------	---------------------

Bounded By:	N.	S.	E.	W.
-------------	----	----	----	----

Date	Grantor (From)	Grantee (To)	D.B.	Pg.	Type	W.D.Cons.
11/86	BRYSON, HENDERSON	BRYSON, R. V.	295	899	W	9 ⁰⁰
3/88	BRYSON, R. V.	FOWLER, TERRY & TERRI	695	19	W	20 ⁰⁰
11/16/93	FOWLER, TERRY & TERRI	INGRAM, GLORIA JEAN	1681	79	W/D	-0-

City	G.M.D.	L.D.	L.L.	Dimensions	Acreage				
					Return	Deed	Plat	Comp.	Used
		21	1184	267 X 418		2		1.99	2 ±
Subdivision					Block	Lot	Plat Book	Page	

Brief Legal Description:



Property Acquired From:
Acct. No.

Photo	Call No
-------	---------

21-12		155
Map	Block	Parcel

Date	Grantor (From)	Grantee (To)	D.B.	Pg.	Type	W.D. Cons			
2/28/97	INGRAM, GLORIA JEAN	INGRAM, LORA JEAN	2671	233	QC	-0-			
8/31/01	INGRAM, LORA JEAN (ESTATE)	INGRAM, GLORIA JEAN AS TRUSTEE FOR INGRAM, CHRISTIAN LEE	4780	190	EXEC'S DEED	-0- 2 PARCELS 180.00			
1/23/02	INGRAM, GLORIA JEAN CHRISTIAN LEE	ORR, JAMES MARK CATHY	5076	53	W/D	2 PARCELS 180.00			
City		G.M.D.	L.D.	L.L.	Dimensions	Acreage	1 AC. ±		
				21	1184	Return	Deed	Plat Comp.	Used
Subdivision						Block	Lot	Plat Bk.	Page
								68	71
Brief Legal Description									



Name On Return:	MAP OLD: 2114	BLOCK 019	PAR B	SUB	21-14		19B
Name On Deed:	NEW: 2112	F55to	Call No.		Map	Block	Parcel


Property Address:	Property Acquired From:				
Acquired By:	Deed Will	Approximate Date Acquired:	Recorded Yes No	D.B. Pg.	Size (Dim. or Ac.)
Bounded By:	N.	S.	E.	W.	


Date	Grantor (From)	Grantee (To)	D.B.	Pg.	Type	W.D.Cons.
1-18-75	Freeman, H. J.	BRYSON, Henderson	175	33	W	6 ⁰⁰
3/91	BRYSON, HENDERSON	INGRAM, LORA JEAN	972	307	W	10.00
2/28/97	INGRAM, LORA JEAN	" " "	21671	229	QC	-0-

City	G.M.D.	L.D.	L.L.	Dimensions	Acreage / HC ±				
					Return	Deed	Plat	Comp.	Used
		21	1184					3.73	3.73

Subdivision	Block	Lot	Plat Book	Page

Brief Legal Description:





Name On Return:

Name On Deed:

Photo	Call No.

21-14		19A
Map	Block	Parcel

Property Address:

Property Acquired From:

Acquired By:	Deed ___ Will ___	Approximate Date Acquired:	Recorded Yes ___ No ___	D.B. ___ Pg. ___	Size: (Dim. or Ac.)
--------------	-------------------	----------------------------	-------------------------	------------------	---------------------


Bounded By:	N.	S.	E.	W.
-------------	----	----	----	----

Date	Grantor (From)	Grantee (To)	D.B.	Pg.	Type	W.D. Cons.
6-14-75	FREEMAN, H. J.	LeSesne, LARRY R.	406 182	416 121	Ke. Rec. W	3 ⁰⁰
9/78	LESESNE, LARRY R.	LESESNE SHARON MILLARD QUILLIAN	248	663	W	3 ⁰⁰
6/84	Le Sesne, SHARON	DAVIS, NORMA CHARLOTTE	406	417	W	8 ⁰⁰

City	G.M.D.	L.D.	L.L.	Dimensions	Acreage				
					Return	Deed	Plat	Comp.	Used
		21	1184					3.35	3.35

Subdivision	Block	Lot	Plat Book	Page

Brief Legal Description:




Name On Return:	MAP BLOCK PAR SUB OLD: 2114	018	R	21-14	18R
Name On Deed:	NEW: 2112	157	oto	18R	
				Map	Block Parcel

Property Address:	Property Acquired From: 18E				
Acquired By:	Deed Will	Approximate Date Acquired:	Recorded Yes No	D.B. Pg.	Size: (Dim. or Ac.)
Bounded By:	N.	S.	E.	W.	

Date	Grantor (From)	Grantee (To)	D.B.	Pg.	Type	W.D.Cons.
5/18/82	WRIGHT, VIRGINIA Jo	DAVIS, NORMA CHARLOTTE	332	8071	QC	
8-30-86	Davis, Norma Charlotte (ESTATE)	Claude T. Swann, Virginia J.	Swann	560/1436	QC	-0-
10/27/00	SWANN, CLAUDE T.	SWANN, VIRGINIA J.	4599	181	ASSIGNOR REL TO DEVISE	-0-
	City	G.M.D.	L.D.	L.L.	Dimensions	Acreage
			21	1183	113 X 194	Return Deed Plat Comp. Used
						15 .50 .5±
	Subdivision	Block	Lot	Plat Book	Page	
Brief Legal Description:						

REC
5/25/01




Name On Return:	MAP BLOCK PAR SUB -OLD: 2114 018 J	21-14		18J
Name On Deed:	NEW: 2112 Photo 158 Call No.	Map	Block	Parcel
Property Address:	Property Acquired From:			
Acquired By:	Deed <input type="checkbox"/> Will <input type="checkbox"/>	Approximate Date Acquired:	Recorded Yes <input type="checkbox"/> No <input type="checkbox"/>	D.B. <input type="checkbox"/> Pg. <input type="checkbox"/> Size: (Dim. or Ac.)
Bounded By:	N.	S.	E.	W.

Date	Grantor (From)	Grantee (To)	D.B.	Pg.	Type	W.D.Cons.
3-22-76	Richards, Mrs. E. E. (Ruby)	Murphy, Chas. R.	195	385	W	15 ⁰⁰

City	G.M.D.	L.D.	L.L.	Dimensions	Acreage				
					Return	Deed	Plat	Comp.	Used
		21	1122					2	2
Subdivision					Block	Lot	Plat Book	Page	

Brief Legal Description:



FD-1

Name On Return:

Photo	Call No.

21-14		185
Map	Block	Parcel

Name On Deed:

Property Address:

Property Acquired From:


Acquired By:	Deed Will	Approximate Date Acquired:	Recorded Yes No	D.B. Pg.	Size (Dim. or Ac.)
--------------	-----------	----------------------------	-----------------	----------	--------------------

Bounded By:	N.	S.	E.	W.
-------------	----	----	----	----

Date	Grantor (From)	Grantee (To)	D.B.	Pg.	Type	W.D.Cons.
1972	Ferguson, H.F.		140	582		
5/7/23	Simpson-Harwell Bk.	Tyson, Donald J.	KH	655	WB	1750
<i>Delete</i>						

City	G.M.D.	L.D.	L.L.	Dimensions	Acreage				
					Return	Deed	Plat	Comp.	Used
		21							
Subdivision					Block	Lot	Plat Book	Page	
Cherokee Est. Ext.						2			

Brief Legal Description:



Name On Return:	MAP BLOCK PAR SUB OLD: 2114	018	D	21-14		18D
Name On Deed:	NEW: 2112	159	43	Map	Block	Parcel

Property Address:	Property Acquired From:
-------------------	-------------------------

Acquired By:	Deed <input type="checkbox"/> Will <input type="checkbox"/>	Approximate Date Acquired:	Recorded Yes <input type="checkbox"/> No <input type="checkbox"/>	D.B. <input type="checkbox"/> Pg. <input type="checkbox"/>	Size: (Dim. or Ac.)
--------------	---	----------------------------	---	--	---------------------


Bounded By:	N.	S.	E.	W.
-------------	----	----	----	----

Date	Grantor (From)	Grantee (To)	D.B.	Pg.	Type	W.D.Cons.
5/82	STEPHENS, M. D.	STEPHENS, ANNIE LEE	327	551	W	-0-

City	G.M.D.	L.D.	L.L.	Dimensions	Acreage 2 ⁺				
		21	1121		Return	Deed	Plat	Comp.	Used

Subdivision	Block	Lot	Plat Book	Page

Brief Legal Description:



Name On Return: *RD 3 Acworth*

Photo	Call No.

FDT

<i>21-14</i>		<i>18-D</i>
Map	Block	Parcel

Name On Deed: *STEPHENS, M.D.*

Property Address: *N/OFF SR 92*

Property Acquired From:

Acquired By:	Deed Will	Approximate Date Acquired:	Recorded Yes No	D.B. Pg.	Size (Dim. or Ac.)
--------------	-----------	----------------------------	-----------------	----------	--------------------

Bounded By:	N.	S.	E.	W.
-------------	----	----	----	----


Date	Grantor (From)	Grantee (To)	D.B.	Pg.	Type	W.D.Cons.
<i>9/25/68</i>	<i>FREEMAN H.J.</i>		<i>98</i>	<i>448</i>	<i>WD</i>	<i>2.00 RTT</i>
<i>6-24-77</i>	<i>Stephens, Ronel P.</i>	<i>"ERROR" Stephens, ANN L.</i>	<i>220</i>	<i>227</i>	<i>WD</i>	<i>-</i>
		<i>STEPHENS, M.D.</i>				

City	G.M.D.	L.D.	L.L.	Dimensions	Acreage				
					Return	Deed	Plat	Comp.	Used
	<i>817</i>	<i>21</i>	<i>1121</i>			<i>D/M</i>		<i>2</i>	<i>2</i>

Subdivision	Block	Lot	Plat Book	Page

Brief Legal Description: *2Ac LL 1121*
LD 21





Name On Return:

Name On Deed:

Photo	Call No.

FED#118

21-14		18G
Map	Block	Parcel


Property Address: N. of SR#92

Property Acquired From:

Acquired By: Deed Will Approximate Date Acquired: Recorded Yes No D.B. — Pg. — Size: (Dim. or Ac.)

Bounded By: N. S. E. W.

Date	Grantor (From)			Grantee (To)			D.B.	Pg.	Type	W.D.Cons.	
72	FREEMAN, H.J.			STEPHENS, RONEL			125	504	W/D	200	
72	" " "			" "			125	505	W/D	140	
6-77	STEPHENS, RONEL			STEPHENS, ANN L.			237 220 366	634 227 185	Corrected W/D	0 =	
City		G.M.D.	L.D.	LL.	Dimensions		Acreage 2.0				
			21	1121			Return	Deed	Plat	Comp.	Used
								3.47			
Subdivision							Block	Lot	Plat Book	Page	
Brief Legal Description:											



MAP BLOCK PAR SUB

FD-1

Name On Return: BT 1	OLD: 2114	018	C
Name On Deed: ANDERSON	NEW: 2112	161	Call No.

21-14		18C
Map	Block	Parcel

Property Address: N/S SR #92	Property Acquired From:			
Acquired By: Deed <input type="checkbox"/> Will <input type="checkbox"/>	Approximate Date Acquired:	Recorded Yes <input type="checkbox"/> No <input type="checkbox"/>	D.B. <input type="checkbox"/> Pg. <input type="checkbox"/>	Size: (Dim. or Ac.)
Bounded By: N. <input type="checkbox"/>	S. <input type="checkbox"/>	E. <input type="checkbox"/>	W. <input type="checkbox"/>	

Date	Grantor (From)	Grantee (To)	D.B.	Pg.	Type	W.D. Cons.
5/1/70	FREEMAN, H. J. JR & SR	ANDERSON, MARY	106	645	WD	—
8/17/70	ANDERSON, MARY	ANDERSON, WILL JR ^{1/2 INT}	107	615	QCD	—

City	G.M.D.	L.D.	L.L.	Dimensions	Acreage				
					Return	Deed	Plat	Comp.	Used
	817	21	112)					25	2

Subdivision	Block	Lot	Plat Book	Page
11 Ac.				

Brief Legal Description: **PART L L 1121 DIST. 21**



FD-1

Name On Return:

288	
Photo	Call No.

21-14		18F
Map	Block	Parcel

Name On Deed: **REAGAN, DAVID M.**

Property Address: **N/S SR#92**

Property Acquired From:

Acquired By:	Deed <input type="checkbox"/> Will <input type="checkbox"/>	Approximate Date Acquired:	Recorded Yes <input type="checkbox"/> No <input type="checkbox"/>	D.B. <input type="checkbox"/> Pg. <input type="checkbox"/>	Size: (Dim. or Ac.)
--------------	---	----------------------------	---	--	---------------------


Bounded By:	N.	S.	E.	W.
-------------	----	----	----	----

Date	Grantor (From)	Grantee (To)	D.B.	Pg.	Type	W.D.Cons.
5-1-70	FREEMAN, H.J. JR & SR	REAGAN, DAVID M.	106	644	WB	-

Handwritten notes:
 E. Comp. 21-14-18
 (Large scribble)


City	G.M.D.	L.D.	L.L.	Dimensions	Acreage				
					Return	Deed	Plat	Comp.	Used
	817	21	1121	W				2±	2
Subdivision					Block	Lot	Plat Book	Page	

Brief Legal Description: **PART LL 1121 DIST. 21**



Name On Return:	MAP BLOCK OLD: 2114	PAR SUB 018 K	21-14		18K
Name On Deed:	NEW: 2112	Photo 162	Call No.	Map	Block Parcel
Property Address:	Property Acquired From:				
Acquired By:	Deed Will	Approximate Date Acquired:	Recorded Yes No	D.B. Pg.	Size: (Dim. or Ac.)
Bounded By:	N.	S.	E.	W.	

Date	Grantor (From)	Grantee (To)	D.B.	Pg.	Type	W.D. Cons.
1/76	STEVENS, Ronel	Griffies, Del Su	191	429	W	
3/91	GRIFFIES, DEL SU	CARSWELL, DEL SU	977	176	W	-0-
8/13/04	CARSWELL, DEL SU	STEPHENS, RONEL	7354	361	WD	-0-
	City	G.M.D.	L.D.	L.L.	Dimensions	Acreage
			21	1121		Return Deed Plat Comp. Used
						1.47
	Subdivision	Block	Lot	Plat Book	Page	
Brief Legal Description:						



Name On Return:
 Name On Deed:

Photo	Call No.
-------	----------

FD-1

21-14		18K
Map	Block	Parcel

Property Address: _____ Property Acquired From: _____


Acquired By: Deed Will Approximate Date Acquired: _____ Recorded Yes No D.B. 140 Pg. 582 Size: (Dim. or Ac.) _____

Bounded By: N. _____ S. _____ E. _____ W. _____

Date	Grantor (From)	Grantee (To)	D.B.	Pg.	Type	W.D.Cons.
5/7/73	Simpson-Harwell	Tyson, Donald J.	K41	655	WD	—
		Delete				

City	G.M.D.	L.D.	L.L.	Dimensions	Acreage				
					Return	Deed	Plat	Comp.	Used
		21 st							
Subdivision					Block	Lot	Plat Book	Page	
Cherokee Est Est.						3			

Brief Legal Description:



Name On Return:	MAP BLOCK PAR SUB OLD: 2114 018 A	FD-1 21-14	18-A
Name On Deed: O'BRYAN	NEW: 2112 163 to 164 to	Map	Block Parcel

Property N/ Address: 10FF SR92	Property Acquired From:				
Acquired By:	Deed Will	Approximate Date Acquired:	Recorded Yes No	D.B. Pg.	Size: (Dim. or Ac.)
Bounded By:	N.	S.	E.	W.	

Date	Grantor (From)	Grantee (To)	D.B.	Pg.	Type	W.D.Cons.
5-1-70	WHITLEY, Elbert		106	651	WD	23.80/RTT

City	G.M.D.	L.D.	L.L.	Dimensions	Acreage				
					Return	Deed	Plat	Comp.	Used
	817	21	1121					2.1	2.1
Subdivision					Block	Lot	Plat Book	Page	

Brief Legal Description: 2.1 AC LL 1121
LD 21



Property Acquired From:
Acct. No.

Photo	Call No
-------	---------

21-12		1164
Map	Block	Parcel

Date	Grantor (From)	Grantee (To)	D.B.	Pg.	Type	W.D. Cons
6/4/96	O'BRYAN, CHARLES D.	O'BRYAN, D. KYLE	2410	115	W/D	-0-

City	G.M.D.	L.D.	L.L.	Dimensions	Acreage				
					Return	Deed	Plat	Comp.	Used
		21	1121					1	1


Subdivision	Block	Lot	Plat Bk.	Page

Brief Legal Description

Name On Return:	MAP OLD: 2114	BLOCK	PAR 018	SUB B	FD-1		
Name On Deed:	NEW: 2112		164	Cal No	21-14		18-B
					Map	Block	Parcel

Property Address:	N/ OFF SR 92			Property Acquired From:	
Acquired By:	Deed Will	Approximate Date Acquired:	Recorded Yes No	D.B. Pg.	Size (Dim. or Ac.)
Bounded By:	N.	S.	E.	W.	

Date	Grantor (From)	Grantee (To)	D.B.	Pg.	Type	W.D.Cons.
10-14-67	FREEMAN, E.D.		96	353	9CD	
3/68		Brown, Albert Roy	97	550		
2/80	BROWN, ALBERT ROY	O'BRYAN, CHARLES D	282	193	W	7 ⁰⁰
	City	G.M.D.	L.D.	L.L.	Dimensions	Acreage
		817	21	1121		Return Deed Plat Comp Used
	Subdivision	Block	Lot	Plat Book	Page	
Brief Legal Description: 1 AC LL 1121						
LD 21						



Property Acquired From:
Acct. No.

Photo	Call No
-------	---------

21N12		1105
Map	Block	Parcel


Date	Grantor (From)	Grantee (To)	D.B.	Pg.	Type	W.D. Cons
9/3/04	MODRE, THOMAS N.	COTTRELL, FRANCES	7386	99	WD	2 TRACTS 68

City	G.M.D.	L.D.	L.L.	Dimensions	Acreage				
				21 1264' x 1.74 AC	Return	Deed	Plat	Comp.	Used
Subdivision					Block	Lot	Plat Bk.	Page	
								22	14
Brief Legal Description: ADJUSTED ACREAGE PER 2004 DEED 7386-99. 12/3/04									



Name On Return:	MAP OLD: 2126	BLOCK	PAR 054	SUB C	21-26		54C
Name On Deed:	NEW: 2112		Photo 165	Call No.	Map	Block	Parcel
Property Address:	Property:			Acquired From:			
Acquired By:	Deed _____ Will _____	Approximate Date Acquired:	Recorded Yes _____ No _____	D.B. _____ Pg. _____	Size: (Dim. or Ac.)		
Bounded By:	N.	S.	E.	W.			

Date	Grantor (From)	Grantee (To)	D.B.	Pg.	Type	W.D. Cons.					
'76	Moore, L. N.	Moore, Thomas N. + Sherry	202	281	W	-					
2/84	MOORE, ETA MELL	" " " "	386	475	NS	-0-					
3/14/01	MOORE, SHERRY	MOORE, THOMAS N.	4493	244 THRU 248	PL	-0-					
City		G.M.D.	L.D.	L.L.	Dimensions		Acreage		Lot		
			21	1264			Return	Deed	Plat	Comp.	Used
											NS
Subdivision						Block	Lot	Plat Book	Page		
							TR II +				
Brief Legal Description:											




Property Acquired From:	MAP BLOCK PAR SUB OLD: 2126 054 G	21- ²⁶ 38		54G
Acct. No.	NEW: 21-12	Map	Block	Parcel

Date	Grantor (From)	Grantee (To)	D.B.	Pg.	Type	W.D. Cons
4/83	MOORE, ETA MELL	FOLSOM, LINDA ELLEN	349	527	W	-0-
5/8/98	Folsom, Linda Ellen	Diane Church, Gerald E.	3133	063	WD	64.00
8-4-06	Church, Gerald E. & Diane	La. Thom & Lang	8989	172	WD	105.00

City	G.M.D.	L.D.	L.L.	Dimensions	Acreage				
		21	1264		Return	Deed	Plat	Comp.	Used
						1.74			1.74

Subdivision	Block	Lot	Plat Bk.	Page
		TRACT 1	22	14

Brief Legal Description




Name On Return:	MAP BLOCK OLD: 2126	PAR SUB 054 D	21-26		54D
Name On Deed:	NEW: 2112	Photo 167	Call No.	Map	Block Parcel
Property Address:	Property Acquired From:				
Acquired By:	Deed <input type="checkbox"/> Will <input type="checkbox"/>	Approximate Date Acquired:	Recorded Yes <input type="checkbox"/> No <input type="checkbox"/>	D.B. <input type="checkbox"/> Pg. <input type="checkbox"/>	Size: (Dim. or Ac.)
Bounded By:	N.	S.	E.	W.	

Date	Grantor (From)	Grantee (To)	D.B.	Pg.	Type	W.D. Cons.
76	Moore, L. N.	Moore, Chas. M. + Nell Ann	202	280	W	—

City	G.M.D.	L.D.	L.L.	Dimensions	Acreage			
					Return	Deed	Plat	Comp. Used
		21	1264	*1.75 AC				*1.75
Subdivision					Block	Lot	Plat Book	Page

Brief Legal Description: * PARCEL 116B COMBINED PER OWNER & TAX ASSESSORS REQUEST. 2/2/07



Property
Acquired From:
Acct. No.

MAP - BLOCK - PAR - SUB
 OLD: 2126 054 F
 NEW: 2112 Photo 168 Call No

21-26 54F
 Map Block Parcel


Date	Grantor (From)	Grantee (To)	D.B.	Pg.	Type	W.D. Cons
5/83	MOORE, ETA PELL	CHARLES M. & MELL ANN MOORE	349	526	W	-0-

DELETE & COMBINE
 WITH 147 PER OWNER
 ASSESSORS REQUEST
 2/2/07
 W/A

City	M.D.	L.D.	L.L.	Dimensions	Acreage				
		21	1267		Return	Deed	Plat	Comp.	Used
						.60			.60

Subdivision	Block	Lot	Plat Bk.	Page
			22	44

Brief Legal Description



Vertical dotted line on the left side of the page.

Vertical dotted line running down the center of the page.

Vertical dotted line on the right side of the page.

FD-1

Name On Return: Moore, L.A. Acworth, G	MAP BLOCK PAR SUB OLD: 21-26 NEW: 21-12	54 169
---	---	-----------

21-26		54
Map	Block	Parcel

84

Name On Deed:	Property Address: ON HAMBLY RD.	Property Acquired From:			
Acquired By:	Deed Will	Approximate Date Acquired:	Recorded Yes No	D.B. Pg.	Size (Dim. or Ac.)
Bounded By:	N.	S.	E.	W.	

Date	Grantor (From)	Grantee (To)	D.B.	Pg.	Type	W.D. Cons.
6/7/58	FR.Y, Shirley K. Rby	Moore, L.N.	45	334	W.D.	28005 ⁰⁰
8/24/59	HEATH DENVER		52	303	W.D.	
		Moore, Etta Mell	1348	197	W.C.	- 0 -

City	G.M.D.	L.D.	L.L.	Dimensions	Acreage				
out		21	1264		Return	Deed	Plat	Comp.	Used
					9	9		9±	9

Subdivision	Block	Lot	Plat Book	Page

Brief Legal Description: 9Ac LL 1264 LD 21

(over)

45-334

4 ac,

12644L 21RD

12644L 21RD

Bp - NE cor. of land lot 12644
lying on W side of Ky Kendall Rd.


Property Acquired From:	MAP OLD: 2126	BLOCK	PAR 054	SUB H	21-26		54H
Acct. No.	NEW: 2112		Photo 170	Call No	Map	Block	Parcel

Date	Grantor (From)	Grantee (To)	D.B.	Pg.	Type	W.D. Cons
4/83	MOORE, ETTA MELL	TRITT, ROBERT L.	349	553	W	52 ⁵⁰
5/23/95	TRITT, ROBERT L.	MILLWOOD, DALE	2093	96	W/D	22. ⁰⁰
5/23/95	MILLWOOD, DALE	MILLWOOD, DALE & ANGIE	2093	97	W/D	2 TRACTS -0-

City	G.M.D.	L.D.	L.L.	Dimensions	Acreage				
					Return	Deed	Plat	Comp.	Used
		21	1264			1.05			1.05

Subdivision	Block	Lot	Plat Bk.	Page
			22	45

Brief Legal Description



Property Acquired From:	MAP BLOCK PAR SUB OLD: 2126 054 J	26 21-28		54J
Acct. No.	NEW: 21-12	Map	Block	Parcel

Date	Grantor (From)	Grantee (To)	D.B.	Pg.	Type	W.D. Cons
4/83	MOORE, ETTA MELL	DORE, DANIEL	349	558	W	52 ⁵⁰
5/84	DORE, DANIEL	TRITT, BOBBY	400	590	W	7 ⁰⁰
5/23/95	TRITT, BOBBY	MILLWOOD, DALE	2128 2093	81 95	RE REC W/D	18 ⁰⁰
5/23/95	MILLWOOD, DALE	MILLWOOD, ANGIE & DALE	2093	97	W/D	2 TRACTS -0-

City	G.M.D.	L.D.	L.L.	Dimensions	Acreage				
		21	1264		Return	Deed	Plat	Comp.	Used
						1.05			1.05

Subdivision	Block	Lot	Plat Bk.	Page
			22	45

Brief Legal Description

R

Property Acquired From:	MAP BLOCK PAR SUB
Acct. No.	OLD: 2126
	054 B
	NEW: -2112
	172 11 10


2126		54B
Map	Block	Parcel

Date	Grantor (From)	Grantee (To)	D.B.	Pg.	Type	W.D. Cons
12-11-86	Denham, Robert L.	Denham, Jacqueline	602	685	QCD	-0-
8/29/02	DENHAM, JACQUELINE	COTTRELL, FRANCES	5507	83	W/D	80. ⁰⁰

City	G.M.D.	L.D.	L.L.	Dimensions	Acreage				
					Return	Deed	Plat	Comp.	Used
		21	1263						

Subdivision	Block	Lot	Plat Bk.	Page

Brief Legal Description



2 found & corrected Sept. 1982


Name On Return:				21-26		54B
Name On Deed:		Photo	Call No.	Map	Block	Parcel
Property Address:			Property Acquired From:			
Acquired By:	Deed Will	Approximate Date Acquired:	Recorded Yes No	D.B. Pg.	Size: (Dim. or Ac.)	
Bounded By:	N.	S.	E.	W.		

Date	Grantor (From)	Grantee (To)	D.B.	Pg.	Type	W.D. Cons.
12-6-77	BATES, JAMES H.	GOVT. NATIONAL MORT. ASSOC.	235	697 698 699	DEED UNDER POWER	—
12-7-77	GOVT. NATIONAL MORT. ASSOC.	ADMINISTRATOR OF V. A.	235	700	SPECIAL W.D.	10 00
10/78	VETERANS AFFAIRS	ROBERT L. & DENHAM, JACQUELINE	250	94	W	31 00

City	G.M.D.	L.D.	L.L.	Dimensions	Acreage				
					Return	Deed	Plat	Comp.	Used
		21	1264						

Subdivision	Block	Lot	Plat Book	Page

Brief Legal Description:



Name On Return:

Photo	Call No.

21-26		54B
Map	Block	Parcel

Name On Deed:

Property Address:

Property Acquired From:

Acquired By:	Deed Will	Approximate Date Acquired:	Recorded Yes No	D.B. Pg.	Size: (Dim. or Ac.) 127/430
--------------	-----------	----------------------------	-----------------	----------	-----------------------------

Bounded By:	N.	S.	E.	W.
-------------	----	----	----	----


Date	Grantor (From)	Grantee (To)	D.B.	Pg.	Type	W.D. Cons.
	MORGAN, Dorothy	MORGAN, RALPH	161	654	W	
		NOT for this parcel				

1/75	MORGAN, RALPH	BATES, JAMES H.	175	637	W	
------	---------------	-----------------	-----	-----	---	--

City	G.M.D.	L.D.	L.L.	Dimensions	Acreage				
		24	1267	1 LOT	Return	Deed	Plat	Comp.	Used

Subdivision	Block	Lot	Plat Book	Page

Brief Legal Description:




		MAP	BLOCK	PAR	SUB				
Property Acquired From:	OLD: 2126			054	A	21-26		54A	
Acct. No.	NEW: 2112			173	Call No	Map	Block	Parcel	

Date	Grantor (From)	Grantee (To)	D.B.	Pg.	Type	W.D.Cons
?/84	TIPTON, WILBURN L.	TIPTON, CAROLYN J.	433	190	W	-0-
4-25-86	Tipton, Carolyn J.	Tipton, Wilburn L. & Carolyn J.	530	548	WO	-0-

City	G.M.D.	L.D.	L.L.	Dimensions	Acreage				
					Return	Deed	Plat	Comp.	Used

Subdivision	Block	Lot	Plat	BK.	Page

Brief Legal Description



Name On Return:

Photo	Call No.

FD-1

21-26		54A
Map	Block	Parcel

Name On Deed:

Property Address: **HAMBU R.D.**

Property Acquired From:

Acquired By:	Deed Will	Approximate Date Acquired:	Recorded Yes No	D.B. Pg.	Size: (Dim. or Ac.)
--------------	-----------	----------------------------	-----------------	----------	---------------------

Bounded By: N. S. E. W.

Date	Grantor (From)	Grantee (To)	D.B.	Pg.	Type	W.D. Cons.
1/2	MOORE, L. N.	MORGAN, DOROTHY	127	430	W/D	350
4-13-74	MORGAN, DOROTHY	MORGAN, RALPH E.	161	694	W	—
1975	MORGAN, RALPH E.	TIPTON, CAROLYN J. TIPTON, WILBERN K.	187 182	755 146	QCD W	500

City	G.M.D.	L.D.	L.L.	Dimensions	Acreage				
					Return	Deed	Plat	Comp.	Used
		21	1264			1.74			
Subdivision					Block	Lot	Plat Book	Page	

Brief Legal Description:

1. The first part of the document discusses the importance of maintaining accurate records of all transactions. It emphasizes that proper record-keeping is essential for the integrity of the financial system and for the ability to detect and prevent fraud.

2. The second part of the document outlines the various methods used to collect and analyze data. It describes the use of statistical techniques to identify trends and anomalies in the data, and the importance of using reliable sources of information.

3. The third part of the document discusses the role of the courts in resolving disputes. It explains how the courts use the evidence presented to them to determine the outcome of a case, and the importance of presenting clear and convincing evidence.

4. The fourth part of the document discusses the role of the government in regulating the financial system. It explains how the government uses its power to enforce laws and regulations that govern the behavior of financial institutions and individuals, and the importance of maintaining a strong and stable financial system.

5. The fifth part of the document discusses the role of the public in the financial system. It explains how the public can help to ensure the integrity of the financial system by reporting suspicious activity and by using their money responsibly.

6. The sixth part of the document discusses the role of the media in the financial system. It explains how the media can help to inform the public about financial issues and to hold financial institutions and individuals accountable for their actions.

7. The seventh part of the document discusses the role of the academic community in the financial system. It explains how the academic community can help to advance the understanding of financial issues and to develop new theories and methods for analyzing financial data.

8. The eighth part of the document discusses the role of the private sector in the financial system. It explains how the private sector can help to provide the services and products that are needed to support the financial system, and the importance of maintaining a strong and stable financial system.

9. The ninth part of the document discusses the role of the international community in the financial system. It explains how the international community can help to ensure the integrity of the financial system by cooperating to enforce laws and regulations that govern the behavior of financial institutions and individuals across national borders.


10. The tenth part of the document discusses the role of the future in the financial system. It explains how the financial system is constantly evolving and how new technologies and methods are being developed to improve the way that financial data is collected and analyzed.

Property Acquired From: 2126	MAP - BLOCK PAR - SUB 053 B
Acct. No. NEW: 2112	174 Cal.

2726		53B
Map	Block	Parcel

Date	Grantor (From)	Grantee (To)	D.B.	Pg.	Type	W.D. Cons
6/89	HONEA, PHILIP LEON	WARFEL, MARK E. TR. ^{DEBORAH L. &}	799	648	W	94.90
11/8/93	WARFEL, MARK E. JR. ^{DEBORAH L. &}	ADKINS, KENNETH D.	1681	204	W/D	101.60
11/8/93	ADKINS, KENNETH D.	ADKINS, KENNETH D. ^{BIANCO, DEBORAH M. &}	1681	211	W/D	-0-
11/27/00	ADKINS, KENNETH D. ^{BIANCO, DEBORAH M. &}	MORGAN, CHARLES A. ^{FAMEZA K. &}	4375	245	WD	142.90

City	G.M.D.	L.D.	L.L.	Dimensions	Acreage				
					Return	Deed	Plat	Comp.	Used
		21	1257				116		
Subdivision					Block	Lot	Plat Bk.	Page	
							36	213	
Brief Legal Description									




Property Acquired From: 21-212-322	MAP BLOCK PAR SUB OLD: 2126 053 C	2126	53e
Acct. No.	NEW: 2112 Photo 1-75 Call No	Map	Block Parcel

Date	Grantor (From)	Grantee (To)	D.B.	Pg.	Type	W.D. Cons
7/89	HONEA, PHILIP LEON	LEEMAN, DONALD A. ^{IRENE B. &}	807	243	W	90.40
11/90	LEEMAN, DONALD A. ^{IRENE B. &}	ROSS, ANGELA MARIE	927	149	W	93.40
9/20/01	ROSS, ANGELINA MARIE	GARCIA, PEDRO	4983	15	WD	138.00

City	G.M.D.	L.D.	L.L.	Dimensions	Acreage				
		21	B57		Return	Deed	Plat	Comp.	Used
							1		

Subdivision	Block	Lot	Plat Bk.	Page
			36	212

Brief Legal Description



MAP	BLOCK	PAR	SUB
OLD: 2126		053	
NEW: 2112		178	Call No

Property,
Acquired From:
Acct. No.

21-26
Map
Block
53
Parcel

Date	Grantor (From)	Grantee (To)	D.B.	Pg.	Type	W.D.Cons
8/89	HONEA, PHILIP LEON	KAREN D. & ALLEN, W.M. L. JR	218	509		91.90
11/5/96	KAREN D. & ALLEN, WILLIAM L. JR	STEVEN L. & STANCIL, R. MAX	* 2564	19	DUP	74.70
12/23/96	STEVEN L. & STANCIL, R. MAX	MURPHY, JUAN PABLO	* 2586	309	W/D	100.00
8/7/00	MURPHY, JUAN PABLO	TANNER, LEON N.	4307	472	WD	121.50

City	G.M.D.	L.D.	L.L.	Dimensions	Acres	AC. ±
		21	1257			1.89 ±
Subdivision	Block	Lot	Plat	Bk.	Page	
Brief Legal Description * ADJUSTED ACREAGE PER THESE DEEDS. 2/25/97						



Name: On Webb, James E. III & Evelyn
 Return: 510 Barber Rd. Marietta, Ga.

2-44
 Photo Call No.

F.P.I.
 21-26 53
 Map Block Parcel

Name On Deed:

Property Address: *ON KUYKENDALL RD.*

Property Acquired From:

Acquired Deed Will Approximate Date Acquired: Recorded Yes No D.B. Pg. Size: (Dim. or Ac.)

Bounded By: N. S. E. W.

Date	Grantor (From)	Grantee (To)	D.B.	Pg.	Type	W.D. Cons.
2/2/67	WOOD, MRS. EVELYN		89	108	WD	
5-6-86	Webb, Evelyn & James E. III	Honey, Floyd & Phil	529	603	LWO	493.40
9/88	HONEY, FLOYD LEON ^{ESTATE}	HONEY, PHILIP LEON	799 770	644 215	Re Rec E/A	-

City	G.M.D.	L.D.	L.L.	Dimensions	Return	Deed	Plat	Comp.	Used
out		71	125'	1.84±	51	51	51	50±	51

Subdivision	Block	Lot	Plat Book	Page

Brief Legal Description: 51 AC LL 1257, 1264 LD 21
 *SEE DC'S 799-258, 259, 647




Property	MAP	BLOCK	PAR	SUB		
Acquired From:	OLD: 2126		053	A	2126	53A
Acct. No.	NEW: 2112		Photo 177	Call No	Map	Block Parcel

Date	Grantor (From)	Grantee (To)	D.B.	Pg.	Type	W.D. Cons
5/88	COBERT, TUDOR A.	WETSEL, KAREN E. & ROBERT J. &	722	111	W	97.20
10-88	WETSEL, KAREN E. & ROBERT J. &	HUDSON, RHOONING & RICHARD L. &	754	108	W	-
6/89	HUDSON, RHOONING & RICHARD L. &	CURLEE, CARLENE L. & BOBBY JOE &	802	670	W	143.00

City	G.M.D.	L.D.	L.L.	Dimensions	Acreage				
		1257	21		Return	Deed	Plat	Comp.	Used

Subdivision	Block	Lot	Plat Bk.	Page

Brief Legal Description



Name On Return:

Photo	Call No.

21-26		53A
Map	Block	Parcel

Name On Deed:

Property Address:

Property Acquired From:

Acquired By:	Deed Will	Approximate Date Acquired:	Recorded Yes No	D.B. Pg.	Size (Dim. or Ac.)
--------------	-----------	----------------------------	-----------------	----------	--------------------


Bounded By:	N.	S.	E.	W.
-------------	----	----	----	----

Date	Grantor (From)	Grantee (To)	D.B.	Pg.	Type	W.D. Cons.
1/78	JAMES E. III WEAR, EVELYN	CHARLES H. 4 ALBA, BARBARA E.	232	255	W	47 ⁰⁰
8/84	CHARLES H. ALBA, BARBARA E.	JOE COLBERT, JUDY P.	416	320	W	23 ⁰⁰
2/88	COLBERT, JOSEPH III	COLBERT, JUDY H.	722	110	De	-0

City	G.M.D.	L.D.	L.L.	Dimensions	Acreage				
					Return	Deed	Plat	Comp.	Used
		1251	21						

Subdivision	Block	Lot	Plat Book	Page

Brief Legal Description:



Name On Kay, Paul D		MAP	BLOCK	PAR	SUB	FD-1		
Return:	Acworth, Ga	OLD: 2126		049		21-26		49
Name On Deed:		NEW: 2112		178 ⁰	Call No.	Map	Block	Parcel

75

Property Address: <i>5/8 ALABAMA RD.</i>				Property Acquired From:			
Acquired By:	Deed <input type="checkbox"/> Will <input type="checkbox"/>	Approximate Date Acquired:	Recorded Yes <input type="checkbox"/> No <input type="checkbox"/>	D.B. <input type="checkbox"/> Pg. <input type="checkbox"/>	Size: (Dim. or Ac.)		
Bounded By:	N.	S.	E.	W.			

Date	Grantor (From)	Grantee (To)	D.B.	Pg.	Type	W.D. Cons.
2/20/65	Tyson, W.D.	Kay, Paul D.	80	504	WD	55 FRS
1-15-66	TYSON, W.O.		89	403	W/D	55 FRS
6/10/92	TYSON, W.O. <i>ESTATE</i>	KAY, PAUL D.	1228	274	CORR	-0-

City	G.M.D.	L.D.	L.L.	Dimensions	Acreage					
					Return	Deed	Plat	Comp.	Used	
out		21	1192	1.86 AC <i>105 x 420</i>	2	1			DIM	
Subdivision					Block	Lot	Plat Book	Page		
Brief Legal Description: <i>* 1.39 AC ± USED FOR R/W PER 2002 DEED 5335-452. 10/28/02</i>										

(over)

80-504

19C,
indeed

1924L 21KD

Bp - S side of Alabama Rd. &
Running 420' S'ly. Noins Pruett
Prop.

E'ly - 105' Noins W.O. Tyson Prop.

N'ly - 420' to Alabama Rd.

Noins W.O. Tyson Prop.

W'ly - 105' to BP



63-122 NO ACC.
an deed
1192 RR 210D

Bp - Old Alabama Rd. turning
W 210'
S - 210'
E - 210'
N - 210' + 0 Bp

6/2/69

79/369

Bp. S/S Q21 S45 315 THIS JOINS
W.O. TYSON PROP E/S45 420, THIS
JOINS W.O. TYSON PROP. N/45 105'
W/45 210 THIS JOINS DEWITT PROP.
210' BACK TO Hwy 92 to Bp.

2 AC

Name On Return:	MAP BLOCK	PAR SUB	21-26	48A	
	OLD: 2126	048 A			
Name On Deed:	NEW: 2112	180to	Map	Block	Parcel

Property Address:	Property Acquired From:
-------------------	-------------------------

Acquired By:	Deed Will	Approximate Date Acquired	Recorded Yes No	D.B. Pg.	Size (Dim. or Ac.)
--------------	-----------	---------------------------	-----------------	----------	--------------------

Bounded By:	N.	E.	W.
-------------	----	----	----

Date	Grantor (From)	Grantee (To)	D.B.	Pg.	Type	W.D.Cons.
8-19-75	FRUITT, WALTER	FRUITT, JOAN	185	629	w	-
11/30/93	FRUITT, JOAN	DEWBERRY, EDNA MAE	11087	183	W/D	25.00

CITY	G.M.D.	I.D.	I.L.L.	Dimensions	Acreage				
					Return	Deed	Plat	Comp.	Used

Subdivision	Block	Lot	Plat Book	Page
-------------	-------	-----	-----------	------

Brief Legal Description: ~~FRUITT~~

Found 9-19-93

Handwritten notes:
 ETC 119
 160
 149
 1192
 210 X 210
 FOUND 9/21

B.P.C. n/s of Hwy 92 W 210

S 210, E 210, N 210 To B.P.

Bounded E Paul Kay 49

W. Joan Pruitt

S. Joan Pruitt

FD-1

Name On Return:	Abernathy	MAP BLOCK PAR SUB	OLD: 2126	047			
Name On Deed:			NEW: 2112	181 to	Call No	21-26	47
						Map	Block Parcel

Property Address: <i>5/5 ALABAMA RD.</i>	Property Acquired From:				
Acquired By: _____	Deed Will: _____	Approximate Date Acquired: _____	Recorded Yes ___ No ___	D.B. ___ Pg. ___	Size: (Dim. or Ac.)
Bounded By: _____	N. _____	S. _____	E. _____	W. _____	

Date	Grantor (From)	Grantee (To)	D.B.	Pg.	Type	W.D. Cons.
<i>1/15/66</i>	<i>TYSON, W. O.</i>		<i>90</i>	<i>114</i>	<i>WD</i>	<i>—</i>
<i>9/2/03</i>	<i>ABERNATHY, WILLIAM H.</i>	<i>ABERNATHY, BETTY K. WILLIAM H.</i>	<i>6526</i>	<i>199</i>	<i>QC</i>	<i>-0-</i>

City	G.M.D.	L.D.	L.L.	Dimensions	Acreage				
					Return	Deed	Plat	Comp.	Used
<i>OUT</i>		<i>21</i>	<i>1192</i>	<i>*2.85 AC ±</i>	<i>2</i>	<i>—</i>	<i>—</i>	<i>298</i>	<i>3</i>
Subdivision	Block	Lot	Plat Book	Page					

Brief Legal Description: **.153 AC ± USED FOR R/W PER 2003 DEED 6151-246. 8/29/03*

310 x 420

B.P. @ S/S 92

420 SKY THIS JOINS Puert Prop.

Wsky 310' THIS JOINS W.O. TYSONS Prop.

Wly 420' TO 92 Esky 250 TO R.P.

Name On Return: McElvaney	MAP	BLOCK	PAR	SUB
	OLD: 2126		046	
Name On Deed:	NEW: 2112		182pts	Coil

FD-1

21-26		46
Map	Block	Parcel

Property Address: 5/8 ALABAMA RD.	Property Acquired From:			
Acquired By: Deed <input type="checkbox"/> Will <input type="checkbox"/>	Approximate Date Acquired:	Recorded Yes <input type="checkbox"/> No <input type="checkbox"/>	D.B. <input type="checkbox"/> Pg. <input type="checkbox"/>	Size: (Dim. or Ac.)
Bounded By: N.	S.	E.	W.	

Date	Grantor (From)	Grantee (To)	D.B.	Pg.	Type	W.D. Cons.
6/12/65	Childers, James H.	McElvaney, James C.	19	399	W.D.	1 ⁶⁵ / _{FRS}

City	G.M.D.	L.D.	L.L.	Dimensions	Acreage				
					Return	Deed	Plat	Comp.	Used
out		21	1192	1.87 AC	<input checked="" type="checkbox"/>	<input checked="" type="checkbox"/>		<input checked="" type="checkbox"/>	<input checked="" type="checkbox"/>

Subdivision	Block	Lot	Plat Book	Page

Brief Legal Description: **2 AC LL 1192 LD 21 X .131 AC ± USED FOR R/W PER 2004 DEED 7336-357. 12/2/04**

(over)

79-399

no acc.
on deed

1192 LK 21KD


Bp - S side of Alabama Rd. & running
4120' S'y. Joins Reagan prop.
E'y - 210' Joins W.D. Tyson prop.
N'y - 420' Also Joins W.D. Tyson
prop.
W'y - 210' along Alabama Rd. to
Bp

Property	MAP	BLOCK	PAR	SUB
Acquired From:	OLD: 2126		042	
Acct. No.	NEW: 2112		1835	Call No

21-216		42
Map	Block	Parcel

Date	Grantor (From)	Grantee (To)	D.B.	Pg.	Type	W.D.Cons
10/90	MAGNER, EDWARD J.	SHIELDS, J. L.	927	119	QC	-0-
		ROACH, MICHAEL				
3/91	ROACH, C. M. SHIELDS, J. L.	SPEARS, JAMES L. JR.	976	282	DUP OF SALE	2 TRS 80.00 2 PARCELS
1/23/02	SPEARS, JAMES L.	ROACH, WANDA P.	5079	24	Q/C	0
1/30/02	ROACH, WANDA P.	GUADARRAMA, VICTOR	7003	21	LD	1.00

City	G.M.D.	L.D.	L.L.	Dimensions	Acreage					
				1185	X.30 AC ±	Return	Deed	Plat	Comp.	Used
		21	1192	100x150						Lot
Subdivision					Block	Lot	Plat Bk.	Page		
Brief Legal Description X.045 AC ± USED FOR R/W PER 2005 DEED 7875-235. 1/13/05										



FD-1

Name On Daniel, Rex
Return: Acworth, Ga. R-3

2-44
Photo Call No.

21-26
Map Block Parcel 42

Name On
Deed:

Property Address: 1/5 ALABAMA RD.

Property Acquired From:

Acquired By: Deed Will Approximate Date Acquired: Recorded Yes No D.B. Pg. Size: (Dim. or Ac.)

Bounded By: N. S. E. W.

Date	Grantor (From)	Grantee (To)	D.B.	Pg.	Type	W.D. Cons.
7/4/67	TURNER, E.G.		93	461	WID	1.10/125
7-87	DANIELL, REX L.	ROACH, MICHAEL, SHIELDS, J. L. E	650	240	W	58.00
3/89	SHIELDS, J. L.	ROACH, MICHAEL MAGNER, EDWARD J.	780	444	W	30.00
	City	G.M.D.	L.D.	LL	Dimensions	Acreage
	out		21	(1185) 1192	100 X 150	Return Deed Plat Comp Used
						LOT
	Subdivision	Block-	Lot	Plat Book	Page	
Brief Legal Description: H/L LL 1185, 1192 LD 21						

T. 1
1-1-1999

Property Acquired From:
Acct. No.

Photo	Call No
-------	---------

21N12		184
Map	Block	Parcel

Date	Grantor (From)	Grantee (To)	D.B.	Pg.	Type	W.D. Cons
1/30/02	GUADARRAMA VICTOR	CANO, VERONICA GUADARRAMA, VICTOR	5290	330	Q/C	Ø

City	G.M.D.	L.D.	L.L.	Dimensions	Acreage				
					Return	Deed	Plat	Comp.	Used
		21	1192	*.29 AC±					
Subdivision					Block	Lot	Plat Bk.	Page	
Brief Legal Description * .05D AC± USED FOR R/W PER 2005 DEED 7875-240, 6/13/05									



MAP BLOCK PAR SUB
 Property. OLD: 2126 041 A
 Acquired From:
 Acct. No. NEW: 2112 184


2126		41A
Map	Block	Parcel

Date	Grantor (From)	Grantee (To)	D.B.	Pg.	Type	W.D. Cons
3/89	SHIELDS, J.L.	ROACH, MICHAEL MAGNER, EDWARD J.	786	444	W	30.00
10/90	MAGNER, EDWARD J.	SHIELDS, J.L.	927	119	QC	-0-
3/91	ROACH, E.M. SHIELDS, J.L.	ROACH, MICHAEL				
3/91	ROACH, E.M. SHIELDS, J.L.	SPEARS, JAMES L. JR.	976	282	DUPLICATE SALE	2 TR'S 80.00
1/23/02	SPEARS, JAMES L.	ROACH, WANDA P.	5079	24	Q/C	2 PARCELS
1/30/02	ROACH, WANDA P.	GUADARRAMA, VICTOR	5290	328	WD	1/4.00

City	G.M.D.	L.D.	L.L.	Dimensions	Acreage				
					Return	Deed	Plat	Comp.	Used
		21	1192	100 X 150					

Subdivision	Block	Lot	Plat	Bk.	Page

Brief Legal Description



ROACH, & Shields

FD-1

Name On Return: P-3 ACWORTH, GA	2-44		21-26		41A
Name On Deed: SLAYTON, E. EARL & P. JOY	Photo	Call No.	Map	Block	Parcel
Property Address: N/3 ALABAMA ROAD	Property Acquired From:				
Acquired By: _____	Deed Will _____	Approximate Date Acquired: _____	Recorded Yes _____ No _____	D.B. _____ Pg. _____	Size: (Dim. or Ac.) _____
Bounded By: _____	N. _____	S. _____	E. _____	W. _____	

Date	Grantor (From)	Grantee (To)			D.B.	Pg.	Type	W.D. Cons.			
6-23-70	^{CONNOLLY} CONNOLLY, S. ETHEL	SLAYTON, E. EARL & P. JOY			107	130	WD	3 ⁹⁰ / _{RTT}			
6/27/72	^{P. JOY} SLAYTON, E. EARL	CHECK TOMMY			128	80	WD	4 ²⁰ / _{RTT}			
7-87	CHECK, TOMMY	ROACH & MICHAEL SHIELDS, J. L. E			650	241	W	55 ⁰⁰ / _{RTT}			
City		G.M.D.	L.D.	L.L.	Dimensions		Acreage				
			21	1192	100 X 150		Return	Deed	Plat	Comp.	Used
Subdivision					Block	Lot	Plat Book		Page		
Brief Legal Description: H/2 LN 1192 DIST. 21											

61 20
1957



FD-1

Name On Return:	P-3 ACWOL	MAP BLOCK PAR SUB OLD: 2126 041 B		21-26		41B
Name On Deed:	CONNOLLY, S.	NEW: 2112 185		Map	Block	Parcel


Property Address: <u>NO ALABAMA RD.</u>			Property Acquired From:			
Acquired By:	Deed <input type="checkbox"/> Will <input type="checkbox"/>	Approximate Date Acquired:	Recorded Yes <input type="checkbox"/> No <input type="checkbox"/>	D.B. <input type="checkbox"/> Pg. <input type="checkbox"/>	Size: (Dim. or Ac.)	
Bounded By:	N.	S.	E.	W.		

Date	Grantor (From)	Grantee (To)	D.B.	Pg.	Type	W.D. Cons.
11-15-67	CRANTZ, J.F.		94	48	W	2 ²⁰ / _{RS}
2/83	CONNOLLY, S. ETHEL ^{estate}	BOLES, KEEGAN C.			per 84 return E deed attached (didn't find deed)	
2/11/03	CONNOLLY, S. ETHEL (ESTATE)	" " "	5257	310	EXE'S DEED	

City	G.M.D.	L.D.	L.L.	Dimensions	Acreage				
					Return	Deed	Plat	Comp.	Used
	817	21	1192	*.22 AC ± 75x150 IRR					
Subdivision					Block	Lot	Plat Book	Page	

Brief Legal Description: *.04 AC ± USED FOR R/16 PER 2003 DEED 632B-31B, 11/12/03

REC 7/17/02



Don J. Lord
Recorded
J.S.

STATE OF GEORGIA, County of CHEROKEE

THIS INDENTURE, Made this 11th day of February in the
Year of Our Lord One Thousand Nine Hundred and Eighty-Three between
KEEGAN C. BOLES, EXECUTRIX OF THE ESTATE OF S. ETHEL CONNOLLY


of the State of Georgia and County of Cherokee of the first part, and
KEEGAN C. BOLES

of the State of Georgia and County of Cherokee of the second part.

WITNESSETH: That the said party of the first part, for and in consideration of the
sum of TEN AND NO/100 & OTHER GOOD & VALUABLE CONSIDERATIONS Dollars,
in hand paid, at and before the sealing and delivery of these presents, the receipt of which is
hereby acknowledged, has granted, bargained, sold and conveyed, and by these presents
does grant, bargain, sell and convey unto the said party of the second part, her

heirs and assigns, all that tract or parcel of land lying and being in Land Lots 1185
and 1192 of the 21st District, 2nd Section, Cherokee County, Georgia
and being a portion of the land shown on a plat of survey for S.
Ethel Connolly, prepared by R. Dan Lord, Surveyor, dated November 9,
1967, and recorded in Plat Book 4, Page 105, Cherokee County Records,
and being more particularly described as follows:

BEGINNING at a point on the northeasterly right-of-way line of Old
Alabama Road, 984.5 feet westerly and northwesterly, as measured along
the northerly and northeasterly right-of-way line of said Old Alabama
Road, and following the curvature thereof, from the intersection of the
intersection of the northerly right-of-way line of said Old Alabama
Road with the east line of said Land Lot 1192; running thence north-
westerly along the northeasterly right-of-way line of said Old
Alabama Road, and following the curvature thereof, for a distance of
75 feet to an iron pin and corner; running thence 12 degrees 34
minutes east for a distance of 150 feet to an iron pin and corner;
running thence south 75 degrees 43 minutes east for a distance of
100 feet to an iron pin and corner; running thence south 12 degrees
34 minutes west along the west line of property now or formerly owned
by Paul J. Turner, for a distance of 50 feet to an iron pin and
corner; running thence north 78 degrees 03 minutes west for a distance
of 25 feet to an iron pin and corner; running thence south 12 degrees
34 minutes west for a distance of 100 feet to an iron pin and corner
and the point of beginning.



Property Acquired From:
Acct. No.

Photo	Call No
-------	---------


21-12		186
Map	Block	Parcel

Date	Grantor (From)	Grantee (To)	D.B.	Pg.	Type	W.D. Cons
3/1/94	MARIE C FOREST, DERRELL JOHN III	ARLENE M. F CANTERBURY, JOHN W.	1762	270	W/D	330. ⁰⁰
	HIGHTOWER, AMY DERIE FULLER, JESS CLEVE					
5/1/00	CANTERBURY, JOHN W.	HICKS, JAMES KEITH	4119	287	WD	1,115. ⁰⁰

City	G.M.D.	L.D.	L.L.	Dimensions	Acreage 4.08 AC				
		21	1185		Return	Deed	Plat	Comp.	Used
			1192						

Subdivision	Block	Lot	Plat Bk	Page

Brief Legal Description * ADJUSTED ACREAGE BY 1994 DEED 1762/270. 11-94




Property Acquired From:	MAP BLOCK	PAR SUB	21-26	41
A/cct. No.	OLD: 21-26	Photo	Map	Block
	NEW: 21-12	Call No		Parcel
		186		41

Date	Grantor (From)	Grantee (To)	D.B.	Pg.	Type	W.D. Cons
10-16-86	Turner, Paul J.	Fuller, Marie & Johnny	604	84	W.D.	450.00
2/90	FULLER, JOHNSY	FORREST, MARIE FULLER	931	254	QC	-0-
			931	253	QC	-0-
12/90	" "	" " "	955	331	QC	-0-
12/7/92	F/K/A MARIE FULLER FORREST, MARE	, DERRELL JOHN III 1096 FORREST, MARIE 7075 FULLER, JESS CLEVE 1096 HIGHTOWER, AMY DERIE 1096	1347	100	QC	-0-

City	G.M.D.	L.D.	L.L.	Dimensions	Acreage				
		21	1185 1192		Return	Deed	Plat	Comp.	Used
									4±
Subdivision					BLOCK	Lot	Plat Bk.	Page	

Brief Legal Description



Name On Return: TURNER, Paul J.
Rt 3 Ackworth, Ga.

2.44 96
Photo Call No.

FD-1
21-26 41
Map Block Parcel

Name On Deed:

Property Address: 1/5 ALABAMA RD.

Property Acquired From:


Acquired By: Deed Will Approximate Date Acquired: Recorded Yes No D.B. Pg. Size: (Dim. or Ac.)

Bounded By: N. S. E. W.

Date	Grantor (From)	Grantee (To)	D.B.	Pg.	Type	W.D. Cons.
7/2/65	TURNER, E.G. & BOB L		81	177	WD	1:10/125
11/15/67	CRANFILL, J.F		94	46	QCD	
11/15/67	TURNER, E.G.		94	47	QCD	

City	G.M.D.	L.D.	L.L.	Dimensions	Acreage				
					Return	Deed	Plat	Comp.	Used
		21	1185 1192		4	-	-	4.5	4±
Subdivision					Block	Lot	Plat Book	Page	

Brief Legal Description: 4 Ac LL 1185, 1192 LD 21



Property	MAP	BLOCK	PAR	SUB
Acquired From:	OLD: 2126		040	
Acct. No.	NEW: 2112		187	21. No


2126		40
Map	Block	Parcel

Date	Grantor (From)	Grantee (To)	D.B.	Pg.	Type	W.D. Cons
1/91	BRENT, INC.	MILLER, PHILLIP M.	941	318	W	242.50 ² tracts
12/9/92	MILLER, PHILLIP M.	BRENT, INC.	1353	128	DUP	2 TRACTS 190.00
5/21/03	BRENT, INC.	PROVIDENCE HOMES, INC.	6778	328	WD	-0-
2/15/06	PROVIDENCE HOMES, INC.	ARZANZARRIN, MAHMOOD	8587	421	QC WD	2 TRACTS 3/5.00

City	G.M.D.	L.D.	L.L.	Dimensions	Acreage * 95AC ±	Return	Deed	Plat	Comp.	Used
		21	\$185 1192							

Subdivision	Block	Lot	Plat Bk.	Page
			5	113

Brief Legal Description * 0.05 AC. USED FOR R/W PER 2003 DEED 6781/187 - 4/11/06



Name On Return: R-3. ALWORTH, Th. G. et

3-44 94
Photo Call No.

21-26 40
Map Block Parcel

Name On Deed: SIMPSON, Robert A. and
HARWELL, John B.

Property Address: 1/5 ALABAMA RD.


Property Acquired From:

Acquired By: Deed Will Approximate Date Acquired: Recorded Yes No D.B. Pg. Size: (Dim. or Ac.)

Bounded By: N. S. E. W.

Date	Grantor (From)	Grantee (To)	D.B.	Pg.	Type	W.D. Cons.
<u>4/10/70</u>	<u>HAMBY, CHRIS</u>		<u>106</u>	<u>120</u>	<u>WD</u>	<u>3</u>
<u>11-29-70</u>	<u>SIMPSON - HARWELL</u>	<u>KAY, PAUL D.</u>	<u>138</u>	<u>740</u>	<u>W</u>	<u>150</u>
<u>8/90</u>	<u>KAY, PAUL D.</u>	<u>BRENT, INC.</u>	<u>893</u>	<u>155</u>	<u>W</u>	<u>55.00</u>
City		G.M.D.	L.D.	L.L.	Dimensions	Acreage
			<u>21</u>	<u>1185</u> <u>1192</u>	<u>105x420 1ER</u>	Return Deed Plat Comp. Used
						<u>-</u> <u>76.03</u> <u>76.03</u> <u>2075</u>
Subdivision			Block	Lot	Plat Book	Page
					<u>5</u>	<u>113</u>
Brief Legal Description: <u>78. LOT 21 LL 1185, 1192 LD 21</u>						

72




Property Acquired From:	MAP BLOCK PAR SUB OLD: 2126	039	2126		39
Acct. No.	NEW: 2112	P188	Map	Block	Parcel

Date	Grantor (From)	Grantee (To)	D.B.	Pg.	Type	W.D. Cons
5-87	PATTERSON, ELBERT J.	ADKINS, RUSSELL L. JR.	639	231	W	160. ⁰⁰
8/88	ADKINS, RUSSELL L. JR.	BRENT, INC	734	101	W	105. ⁰⁰
1/91	BRENT, INC.	MILLER, PHILLIP M.	941	318	W	242. ⁵⁰ tract
12/9/92	MILLER, PHILLIP M.	BRENT, INC	1353	128	DUP	2 TRIS 190. ⁰⁰
12/11/03	BRENT, INC.	PROVIDENCE HOMES, INC.	6756	92	WD	Ø
2/15/06	PROVIDENCE HOMES, INC.	ARZANZARRIN, MAHMOOD	8587	424 421	QC LSD	3 TRACTS 3/5. ⁰⁰

City	G.M.D.	L.D.	L.L.	Dimensions	Acreage	* 0.95 AC
		21	1185 1192		Return	Deed
					Plat	Comp.
						Used

Subdivision	Block	Lot	Plat Bk.	Page


Brief Legal Description * 0.05 AC USED FOR R/W PER 2003 DEED 6781/353
4/104



FD-1

Name On Return:						21-26		39
Names On Deed:				Photo	Call No.	Map	Block	Parcel
Property Address:				Property Acquired From:				
Acquired By:	Deed <input type="checkbox"/> Will <input type="checkbox"/>	Approximate Date Acquired:	Recorded Yes <input type="checkbox"/> No <input type="checkbox"/>	D.B. <input type="checkbox"/>	Pg. <input type="checkbox"/>	Size: (Dim. or Ac.)		
Bounded By:	N.	S.	E.	W.				

Date	Grantor (From)			Grantee (To)		D.B.	Pg.	Type	W.D. Cons.	
6-23-77	Clower, James M.			Clower, Thomas A. & James M.		227	606	W	- 0 -	
8/79	THOMAS H. & CLOWER, JAMES M.			PATERSON, LOIS JEAN		268	691	W	3 ¹⁰	
?/81	PATERSON, LOIS JEAN			PATERSON, ELBERT JACKSON		300	549	QC	19 ⁶⁰	
City		G.M.D.	L.D.	LL.	Dimensions	Acreage				
			21	1184		Return	Deed	Plat	Comp.	Used
Subdivision						Block	Lot	Plat Book	Page	
Brief Legal Description:										



Name On Return: Blackmon, Willie Mae
Acworth, Ga. R-1

2-44 —
 Photo Call No.

FD-1
 21-26 39
 Map Block Parcel

Name On Deed:

Property Address: 1/5 ALABAMA RD.

Property Acquired From:

Acquired By: Deed Will Approximate Date Acquired: Recorded Yes — No — D.B. — Pg. — Size: (Dim. or Ac.)


Bounded By: N. S. E. W.


Date	Grantor (From)	Grantee (To)	D.B.	Pg.	Type	W.D. Cons.
3/1/67	BLACKMON, D.L.		91	146	WD	—
10/12/74	BLACKMON, WILLIE MAE	RICHARDSON, GUY L. ^{WILLIE MAE}	170	657	W	—
12-16-74	Richardson, Guy L. ^{WILLIE MAE}	CLOWER, JAMES M.	173	402	WD	31 ⁰⁰

City	G.M.D.	L.D.	L.L.	Dimensions	Acreage				
					Return	Deed	Plat	Comp.	Used
out		21	1184 1192	105 x 420	1	DIM			DIM

Subdivision	Block	Lot	Plat Book	Page

Brief Legal Description: H/L LL 1185, 1192 LD 21





MAP BLOCK PAR SUB
 Name On Return: *R-3 Acw* OLD: 2126 038
 Name On Deed: *HAMBY, Chri* NEW: 2112 189 141 No

FD-1

21-26		38
Map	Block	Parcel

Property Address: *N/S ALABAMA RD.* Property Acquired From:
 Acquired By: Deed Will Approximate Date Acquired Recorded Yes No D.B. Pg. Size (Dim. or Ac.)
 Bounded By: N. S. E. W.

Date	Grantor (From)	Grantee (To)	D.B.	Pg.	Type	W.D. Cons.		
7/16/69	ARMSTRONG, Albert A		102	65	WD	8.00 RTT		
		Hamby, Eva (Per 1993 Tax Return Estate # 82-879 066)						
1/8/93	^{ESTATE} HAMBY, CHRISTOPHER H. City	HAMBY, EVA McDEARIS	2063	274	EX'S DEED	-0-		
	G.M.D.	L.D.	L.L.	Dimensions		Acreage		
		21	1185 1192	Return	Deed	Plat	Comp.	Used
				-	3	3	3	3
	Subdivision			Block	Lot	Plat Book	Page	
Brief Legal Description: <i>3 Ac LL 1185, 1192 LD 21</i>								

REC. 414.95

73

Q1 - 369 7-13-67
81 - 158

Albetta. Oomahong
to Christopher Fleming 7/16/69
W/D. 102 - 65

Christopher Fleming
to Robert H. Simpson - 4/18/70
QcD. 106 - 120

Property Acquired From:
Acct. No.

Photo	Call No
-------	---------

21-12		190
Map	Block	Parcel

REC
44495


Date	Grantor (From)	Grantee (To)	D.B.	Pg.	Type	W.D. Cons	
1/8/93	ESTATE HAMBY, CHRISTOPHER H	2/3 INT HAMBY, EVA McDEARIS MAXINE HAMBY, LARRY 1/3 INT.	2063	274	EX'S DEED	- 0 -	
3/24/98	EVA McDEARIS HAMBY, LARRY C. & MAXINE	EUBANKS, DEWEY H. JR.	3055	181	1/4 D	275.00	
City		G.M.D.	L.D.	L.L.	Dimensions	Acreage 2.79 AC	
			21	1185 1192	** 2.79 AC	Return	Deed
						145	145
Subdivision		Block	Lot	Plat	Bk.	Page	
Brief Legal Description * PARCEL 189 COMBINED PER 1998 DEED 3055181 DEED COVERS BOTH PARCELS IN ONE DESCRIPTION. 7/14/98 ** 2.207 AC = USED FOR R/4 PER 2002 DEED 5344-495.10/28/02							



Name On Return:	MAP: OLD: 2126	BLOCK	PAR: 038	SUB: A	LARRY & CHRISTOPHER HAMBY 1/31	21-26		38A
Name On Deed:	NEW: 2112		Photo 190	Call No.		Map	Block	Parcel
Property Address:				Property Acquired From:				
Acquired By:	Deed Will	Approximate Date Acquired:	Recorded Yes No	D.B.	Pg.	Size: (Dim. or Ac.)		
Bounded By:	N.	S.	E.	W.				

Rec. 9/17/87

Date	Grantor (From)	Grantee (To)	D.B.	Pg.	Type	W.D. Cons.					
4/79	HAMBY, CHRISTOPHER H.	McFERRIN, TAMMY P. & DAVID M.	261	121	W	27°0					
11-86	McFERRIN, DAVID M.	McFERRIN, TAMMY P.	644	4	W	-0-					
11-88	McFERRIN, TAMMY P.	HAMBY, LARRY C. & MANUELLA M. 1/3 INT. HAMBY, CHRISTOPHER H. & EVA E. 1/3 INT.	755	36	W	150.00					
City		G.M.D.	L.D.	L.L.	Dimensions		Acreage				
			21	1185 1192			Return	Deed	Plat	Comp.	Used
								1.45			1.45
Subdivision						Block	Lot	Plat Book	Page		
Brief Legal Description:											




Name On Return:	MAP BLOCK PAR SUB _OLD: 2126 060 E	60E 60D
Name On Deed:	NEW: 2112 191 Note Call No.	21-26 Map Block Parcel

Property Address:	Property Acquired From:				
Acquired By:	Deed Will	Approximate Date Acquired:	Recorded Yes No	D.B. Pg.	Size: (Dim. or Ac.)
Bounded By:	N.	S.	E.	W.	

Date	Grantor (From)	Grantee (To)	D.B.	Pg.	Type	W.D. Cons.
9/178	Byrd, Guy T. & Henrietta	Adams, Vernon	247	784	W	1 ⁰⁰

City	G.M.D.	L.D.	L.L.	Dimensions	Acreage				
		21	1263		Return	Deed	Plat	Comp.	Used
						1			1
Subdivision					Block	Lot	Plat Book	Page	

Brief Legal Description:



FD-160D 60E

Name On Return: <i>R-3</i>	MAP OLD: 2126	BLOCK	PAR 060	SUB D
Name On Deed: <i>HUGHES CARLE</i>	NEW: 2112		1920	Call No


21-26		60E
Map	Block	Parcel

Property Address: <i>OFF WADE GREEN RD.</i>	Property Acquired From:				
Acquired By: _____	Deed Will _____	Approximate Date Acquired:	Recorded Yes _____ No _____	D.B. _____ Pg. _____	Size: (Dim. or Ac.)
Bounded By:	N.	S.	E.	W.	

Date	Grantor (From)	Grantee (To)	D.B.	Pg.	Type	W.D. Cons.
9/12/69	BYRD, HENRIETTA CARL E.	HUGHES, CARLE & GLYNDA FAYE	103	387	WD	—
1/12/98	HUGHES, GLYNDA FAYE BYRD	HUGHES, GLYNDA FAYE BYRD	2955	201	W/D	-0-

City	G.M.D.	L.D.	L.L.	Dimensions	Acreage				
					Return	Deed	Plat	Comp.	Used
		21	1263					1.1	1.1
Subdivision					Block	Lot	Plat Book	Page	
							5	54	

Brief Legal Description: *1.1 AC. ± LK 1263 DIST. 21*




MAP BLOCK PAR SUB
 OLD: 2126 060 H
 NEW: 2112 P193 Call No

Property
 Acquired From:
 Acct. No.

21-26
 Map Block Parcel
 6014

Date	Grantor (From)	Grantee (To)	D.B.	Pg.	Type	W.D. Cons
12-3-84	Chastain, Grady James	Chastain, Mary Betty	428	362	Divorce Decree	

City	G.M.D.	L.D.	L.L.	Dimensions	Acreage				
		21	1263		Return	Deed	Plat	Comp.	Used
						.5			.3
Subdivision					Block	Lot	Plat Bk.	Page	
Brief Legal Description <i>See attached letter & notes to PRC 5-25-89</i>									



Sounded Dec. 1980

Name On Return:			21-26		60H
Name On Deed:	Photo	Call No.	Map	Block	Parcel

Property Address:			Property Acquired From:		
Acquired By:	Deed <input type="checkbox"/> Will <input type="checkbox"/>	Approximate Date Acquired:	Recorded Yes <input type="checkbox"/> No <input type="checkbox"/>	D.B. <input type="checkbox"/> Pg. <input type="checkbox"/>	Size: (Dim. or Ac.)
Bounded By:	N.	S.	E.	W.	

Date	Grantor (From)	Grantee (To)	D.B.	Pg.	Type	W.D. Cons.
10/79	Burd, ^{Hennetta B.} Guy T.	CHASTAIN, JAMES	274	143	W	- 0 -
12-3-84	Chastain, James	Chastain Mary Betty	42B	362	Divorce Decree	
12-23-85	Chastain, Mary Betty	Dobson, Billy	Recorded	Colts County	Attached Copy of Deed	
	City	G.M.D.	L.D.	L.L.	Dimensions	Acreage
			21	1263		
			Return	Deed	Plat	Comp. Used
				.5		.3+
	Subdivision	Block	Lot	Plat Book	Page	

Brief Legal Description: *Part of this is in Cherokee & Colts according to deed. I think most of it is in Cherokee. "Can't tell"*
** See notes & PRC * See attached letter & notes*

Long County, Georgia

60

1912

Name On Return:	MAP: 2126	BLOCK: 060	PAR: C	21-26		60C
Name On Deed:	NEW: 2112	Photo: 194	Call No.	Map	Block	Parcel


Property Address:	Property Acquired From:				
Acquired By:	Deed Will: <input type="checkbox"/> <input type="checkbox"/>	Approximate Date Acquired:	Recorded Yes <input type="checkbox"/> No <input type="checkbox"/>	D.B. Pg.	Size: (Dim. or Ac.)
Bounded By:	N.	S.	E.	W.	

Date	Grantor (From)	Grantee (To)	D.B.	Pg.	Type	W.D.Cons.
12/79	DUVALL BUILDERS INC	NOTES, MILES JR.	227	657	W	- 0 -
3/83	NOTES, MILES JR.	HICKS, JAMES KEITH	344	633	Ind	2 ⁸⁰ -

City	G.M.D.	L.D.	L.L.	Dimensions	Acreage $1 \pm$				
		21	1263		Return	Deed	Plat	Comp.	Used

Subdivision	Block	Lot	Plat Book	Page
			7	168

Brief Legal Description:



FD-1

Name On Return:				21-26		60C
Name On Deed:		Photo		Call No.		
Property Address:			Property Acquired From:			
Acquired By:	Deed Will	Approximate Date Acquired:	Recorded Yes No	D.B. Pg.	Size: (Dim. or Ac.)	
Bounded By:	N.	S.	E.	W.		

Date	Grantor (From)	Grantee (To)			D.B.	Pg.	Type	W.D.	Cons.		
3-16-73	Westmoreland, KERRA	DUVALL BUILDERS, INC.			139	32	W	11°			
3-17-73	DUVALL BUILDERS, INC.	DUNN, Eddie A.			138	690	W	11°			
7/4/78	DUNN, Eddie	DUVALL BUILDERS INC.			244	120	for balance deed				
	City	G.M.D.	L.D.	L.L.	Dimensions		Acreage				
			21	1263			Return	Deed	Plat	Comp.	Used
									1	1	
	Subdivision				Block	Lot	Plat Book	Page			
							7	168			
Brief Legal Description:											




Name On Return:	MAP: 2126	BLOCK: 060	PAR: 19510	SUB: G	21-26		606
Name On Deed:	NEW: 2112		19510	Call No.	Map	Block	Parcel
Property Address:	Property Acquired From:						
Acquired By:	Deed Will	Approximate Date Acquired:	Recorded Yes No	D.B. Pg.	Size: (Dim. or Ac.)		
Bounded By:	N.	S.	E.	W.			

Date	Grantor (From)	Grantee (To)	D.B.	Pg.	Type	W.D. Cons.
12/78	BYRD, HENRIETTA ESTATE	HASTEY, SAM	256 252	3 854	Connection W	5 ⁰⁰
4/14/93	HASTEY, SAM W.	HICKS, JAMES KEITH	1450	150	EX'S DEED	27.50

City	G.M.D.	L.D.	L.L.	Dimensions	1.34 AC ±	Acreage 1.91 AC ±			
		21	126	1.33 AC ±	Return	Deed	Plat	Comp.	Used
									2.5 ±

Subdivision	Block	Lot	Plat Book	Page
			15	50

Brief Legal Description: ~~ADJUSTED~~ ADJUSTED ACREAGE PER DEED 1450/150. 1-17-94 ~~1.009~~ AC ±
 USED FOR R/W PER 1995 DEED 2110-194. 8/20/95



Vertical text label, possibly a page number or header, oriented vertically.

Property 2426-606 = 515
 Acquired From: WA 1746
 Acct. No.

MAP BLOCK PAR SUB
 OLD: 2126
 NEW: 2112
 195 Call No


2426 605
 Map Block Parcel

Date	Grantor (From)	Grantee (To)	D.B.	Pg.	Type	W.D. Cons
11/5/93	HICKS, JAMES KEITH	PATTI L. HICKS, JAMES KEITH	1665	199	QC	-0-

City	G.M.D.	L.D.	L.L.	Dimensions	Acreage				
					Return	Deed	Plat	Comp.	Used
		21	1263			.74			

Subdivision	Block	Lot	Plat Bk.	Page

Brief Legal Description



MAP BLOCK PAR SUB
 OLD: 2126 061
 NEW: 2112 19670 Cal: No

FD-1
 2126 61
 Map Block Parcel

Name On Byrd, Tommy
 Return: Acworth, Ga

Name On
 Deed:

Property Address: *1/2 HAMBY RD.*

Property Acquired From:

Acquired By: Deed Will Approximate Date Acquired: Recorded Yes No D.B. Pg. Size: (Dim. or Ac.)

Bounded By: N. S. E. W.

Date	Grantor (From)	Grantee (To)	D.B.	Pg.	Type	W.D. Cons.
7/1/67	Byrd Henrietta	Byrd Thomas G & Gloria	92	67	WD	1 ¹² ₁₇₅
8/1/78	Byrd, HENRIETTA & GUY T.	" " " "	245	1	WD	1 ⁶⁰ _—

City	G.M.D.	L.D.	L.L.	Dimensions	Return	Deed	Plat	Comp.	Used
out		21	1263 1260	1.19 AC. ±	2	1716	—	196	17

Subdivision	Block	Lot	Plat Book	Page
<i>A.</i>				

Brief Legal Description: 1.7 Ac LL 1263 LD 21 ~~...~~
~~...~~ .07 ± .045 AC. ± USED FOR R/W PER 1995 DEEDS
 2071-337 & 340. 10/22/95

1.718ac

92-67

LL 1263

21.5^{ft}

BP. intersection of W 1/4 R/w

Wade stream Rd S W 1/4 R/w Handy Rd

5 W 1/4 R/w of Wade stream Rd

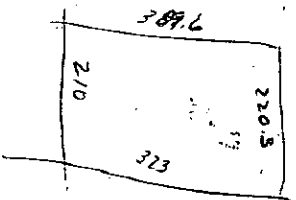
323' to cor. W Δ 90° 210'

to cor. N Δ 90° 389.6'

to SW 1/4 R/w of Handy Rd.

SE 1/4 A 720 30' 220.3'

to BP.



215.15
3563



Property Acquired From:
Acct. No.

Photo	Call No
-------	---------


21-12		197
Map	Block	Parcel

Date	Grantor (From)	Grantee (To)	D.B.	Pg.	Type	W.D. Cons
3/29/96	HUNT, D. W. PARRIS, MARY E	HICKS, JAMES KEITH	2346	328	QC	0-
3/29/96	" " "	" " "	2346	330	W/D	25. ⁰⁰

City	G.M.D.	L.D.	L.L.	Dimensions	Acreage .22 AC				
			21	1263	Return	Deed	Plat	Comp.	Used


Subdivision	Block	Lot	Plat	Bk.	Page

Brief Legal Description



Name On Return:	MAP OLD: 2126	BLOCK	PAR 061	SUB B	21-26		61B
Name On Deed:	NEW: 2112		Photo 1-97	Coll No.	Map	Block	Parcel
Property Address:	Property			Acquired From:			
Acquired By:	Deed _____ Will _____	Approximate Date Acquired:	Recorded Yes _____ No _____	D.B. _____ Pg. _____	Size: (Dim. or Ac.)		
Bounded By:	N.	S.	E.	W.			

Date	Grantor (From)	Grantee (To)			D.B.	Pg.	Type	W.D. Cons.
2/79	BYRD, THOMAS G. & GLORIA GALE	HIGDON, JOSEPH JUNIOR			256	406	d	8 ⁵⁰
3/82	HIGDON, JOSEPH JUNIOR ALICE W.	WILLIAM L. McELVEEN, JUDY H.			319	596	W	10 ⁰⁰
3/84	Wm. L. McELVEEN, JUDY H.	PARRIS, MARY H. HUNT, D. W.			392	78	W	7 ³⁰
City		G.M.D.	L.D.	L.L.	X.82 AC Acreage			
			21	1263	Return	Deed	Plat	Comp.
						89		89
Subdivision					Block	Lot	Plat Book	Page
Brief Legal Description: X.067 AC ± USED FOR R/W PER 1995 DEED 2103-241, 8/30/95								




Property Acquired From:	MAP BLOCK PAR SUB OLD: 2126 061 A	2126		61A
Acct. No.	NEW: 2112	Photo 198	Call No	Map Block Parcel

Date	Grantor (From)	Grantee (To)	D.B.	Pg.	Type	W.D. Cons
5/21/93	THOMPSON, WAYNE L.	HICKS, KEITH	1482	220	W/D	14.50

City	G.M.D.	L.D.	L.L.	Dimensions	Acreage	109 ac. 92 ac			
		21	1263		Return	Deed	Plat	Comp.	Used

Subdivision	Block	Lot	Plat Bk.	Page

Brief Legal Description



Name On Return:				21-26		61A
Name On Deed:				Map	Block	Parcel
Property Address:			Property Acquired From:			
Acquired By:	Deed <input type="checkbox"/> Will <input type="checkbox"/>	Approximate Date Acquired:	Recorded Yes <input type="checkbox"/> No <input type="checkbox"/>	D.B. <input type="checkbox"/> Pg. <input type="checkbox"/>	Size: (Dim. or Ac.)	
Bounded By:	N.	S.	E.	W.		

Date	Grantor (From)	Grantee (To)			D.B.	Pg.	Type	W.D. Cons.
1/79	SIMPSON, MAX	VICKERY, GENE MICHAEL VICKI			255	837	W	4 ⁰⁰
3/80	VICKERY, GENE, VICKI	THOMPSON, WAYNE L. & BURKEY, SHIRLEY A.			283	701	W	7 ⁰⁰
3/10/92	BURKEY, SHIRLEY A.	THOMPSON, WAYNE L.			1482 1167	219 248	RE REC QC	3 ⁰⁰
City		G.M.D.	L.D.	L.L.	Dimensions		Acreage 1.09 AC	
			21	1263				
Subdivision					Return	Deed	Plat	Comp. Used
Block					Lot	Plat Book	Page	
Brief Legal Description:								

2
1
0

Name On Return:
Name On Deed:

2-44
Photo Call No.

FD-1
21-26 61A
Map Block Parcel

Property Address: Property Acquired From:

Acquired By: Deed Will _____ Approximate Date Acquired: Recorded Yes No _____ D.B. Pg. _____ Size: (Dim. or Ac.)

Bounded By: N. S. E. W.

Date	Grantor (From)	Grantee (To)	D.B.	Pg.	Type	W.D.Cons.
1-9-74	BIRD, HENRIETTA	PARKER, PAUL T.	155	716	W	2 ⁸⁰ / ₁₀₀
1-9-74	PARKER, PAUL T.	SIMPSON, MAX YOUNG, ROBERT A.	155	718	W	5 ⁵⁰ / ₁₀₀
15/77	YOUNG, ROBERT A.	SIMPSON MAX	255	836	W	1 ⁰⁰ / ₁₀₀

Microfilm 2-8-79

City	G.M.D.	L.D.	L.L.	Dimensions	Acreage				
					Return	Deed	Plat	Comp.	Used
	817	21	1263		1.09	1.09		1.09	
Subdivision					Block	Lot	Plat Book	Page	

Brief Legal Description:

53 / 2296 2114

Property Acquired From:
Acct. No.

Photo	Call No
-------	---------

21-12		199
Map	Block	Parcel

REC.
4-11-95

Date	Grantor (From)	Grantee (To)	D.B.	Pg.	Type	W.D.Cons
5/20/83	(LIFE ESTATE) HENRIETTA BYRD, GUY THOMAS	McCLURE, PANSY BYRD, THOMAS G. JONES, PAMELA K. HUGHES, GLENDA FAYE	2061 356	209 381	RETEL W/D	-0-
		ADAMS, JANE				
4/24/94	JONES, PAMELA K. "Her Inst"	BYRD, THOMAS G.	2690	270	Qc	-0-

City	G.M.D.	L.D.	L.L.	Dimensions	Acreage	Return	Deed	Plat	Comp.	Used
				21 1263 *2.34 AC	2.5 AC #					

Subdivision	Block	Lot	Plat Bk.	Page

Brief Legal Description: * 1/4 AC ± USED FOR R/W PER 1975 DEED 2103-238. 8/30/95
 * .023 AC ± USED FOR R/W PER 1996 DEED 2418-312. 9/27/96



MAP BLOCK PAR SUB

FD-1
 21-26 60
 Map Block Parcel

Name On Return: BYRD, Hen
 Return: Rt. 3

OLD: 2126

060

Name On Deed:

NEW: 2112

199

Property Address: *5/5 HAMBV RD.*

Property Acquired From:

Acquired By: Deed Will

Approximate Date Acquired:

Recorded Yes No

D.B. Pg.

Size: (Dim. or Ac.)

Bounded By:

N.

S.


E.

W.

Date	Grantor (From)	Grantee (To)	D.B.	Pg.	Type	W.D. Cons.
<i>8/28/65</i>	<i>GREEN, LEROY</i>		<i>80</i>	<i>601</i>	<i>QCD</i>	
<i>11-17-77</i>	<i>BYRD, HENRIETTA G.</i>	<i>BYRD, GUY T.</i>	<i>229</i>	<i>850</i>	<i>QCD</i>	

City	G.M.D.	L.D.	L.L.	Dimensions	Acreage				
					Return	Deed	Plat	Comp.	Used
		<i>21</i>	<i>1263</i>	<i>3 AC. ± 2.5 ±</i>	<i>31</i>	<i>16</i>		<i>100</i>	<i>100</i>
Subdivision					Block	Lot	Plat Book	Page	

Brief Legal Description: *9 AC LL 1263 LD 21*



Property Acquired From:
Acct. No.:

Photo	Call No
-------	---------

21N12		200
Map	Block	Parcel

Date	Grantor (From)	Grantee (To)	D.B.	Pg.	Type	W.D. Cons
7/29/99	MYRTLE ARNOLD, EARL E.	ROGERS, KENNETH SCOTT	3762	330	1/4 D	275.00
3/19/04	ROGERS, KENNETH SCOTT	ROGERS, SANDRA E. & KENNETH SCOTT	7217	246	OC	3 PARCELS - 0 -

DELETE & COMBINE
 WITH 2004 PER
 ASSESSORS REG
 1/27/05
 AT

City	G.M.D.	E.D.	L.L.	Dimensions	Acreage 10.42 AC				
			1257	4.18 AC	Return	Deed	Plat	Comp.	Used
		21	1258	5.22 AC					
Subdivision					Block	Lot	Plat Bk.	Page	
Brief Legal Description					ADJUSTED ACREAGE PER 1999 DEED 3762-330, 10/6/99				



Name On Return: Arnold, Earl Acworth, Ga	MAP BLOCK PAR SUB OLD: 2126 NEW: 2112	055		FD-1 21-210		55
Name On Deed:		20010	Call No.	Map	Block	Parcel

Property Address: 5/8 UN-NAMED RD.	Property Acquired From:			
Acquired By: Deed <input type="checkbox"/> Will <input type="checkbox"/>	Approximate Date Acquired:	Recorded Yes <input type="checkbox"/> No <input type="checkbox"/>	D.B. <input type="checkbox"/> Pg. <input type="checkbox"/>	Size: (Dim. or Ac.)
Bounded By: N.	S.	E.	W.	

Date	Grantor (From)	Grantee (To)	D.B.	Pg.	Type	W.D. Cons.		
4/7/65	Sims, Mrs Ida Etal	Arnold, Earl & Myrtle	78	512	W D	—		
6/80	ARNOLD, EARL & MYRTLE	BECK, CLAUDE S.	287	397	W	-0-		
6/80	BECK, CLAUDE S.	ARNOLD, EARL & MYRTLE	287	398	W	-0-		
City	G.M.D.	L.D.	L.L.	Dimensions		Acreage		
out		21	1257	Return	Deed	Plat	Comp.	Used
		1258		10	10.36		10=	10.36
Subdivision			Block	Lot	Plat Book	Page		
					3	404		
Brief Legal Description: 10.36 Ac LL 1257, 1258 LD 21								

1036 ac 78-512

LL 1257, 1258 21 $\frac{27}{20}$

in S/4 of County Rd which runs
from Wade Stream Rd on E & runs W 1/4
& intersects Hamby Rd at beginning of
other property of grantor, S 1° 37' E 833'
to SE $\frac{1}{4}$ W of LL 1258, S 88° 05' 7'
W along SE or W line of LL 1258
420' SW original cor of LL 1258
S 88° 05' 7' W along S line of LL 1257
3 1/2. 2' to county rd.

N 23° 02' 31" W 48.3' to center
of branch. N & NW 1/4 along branch

to pin. N 1° 37' W 305.7'

to R/W of County Rd. N 60° 05' E

along R/W of County Rd. 138.7'

" Rd S 83° 04' E 200'

N 88° 03' E 100' to BP.

Property Acquired From: 200
Acct. No.

Photo	Call No
-------	---------


21N12		200A
Map	Block	Parcel

Date	Grantor (From)	Grantee (To)	D.B.	Pg.	Type	W.D. Cons
11/29/01	ROGERS, KENNETH SCOTT	SANDRA E. ROGERS, KENNETH SCOTT E	4991	432	WD	0
10/8/02	SANDRA E. ROGERS, KENNETH SCOTT E	SANDY E. ROGERS, KENNETH S. E	5608	257	WD	0
3/19/04	ROGERS, KENNETH SCOTT	SANDRA E. E ROGERS, KENNETH SCOTT	7217	241e	DC	3 PARCELS -0-

City	G.M.D.	L.D.	L.L.	Dimensions	Acreage				
		21	1257	8.39 AC	Return	Deed	Plat	Comp.	Used
			1258	*9.31 AC		513			513

Subdivision	Block	Lot	Plat Bk.	Page

Brief Legal Description *PARCEL 200 COMBINED PER OWNER & TAX ASSESSORS
 REQUEST 1/27/05



Property Acquired From: 200
Acct. No.

Photo	Call No
-------	---------

21N12		200B
Map	Block	Parcel

Date	Grantor (From)	Grantee (To)	D.B.	Pg.	Type	W.D. Cons
10/14/02	ROGERS, KENNETH SCOTT	SANDRA E. & ROGERS, KENNETH S. &	5598	228	WD	-0-
3/19/04	ROGERS, KENNETH SCOTT	SANDRA E. & ROGERS, KENNETH SCOTT	7217	2416	DC	3 PARCELS -0-
9-7-06	ROGERS, Kenneth Scott &	ERROR SEE PARCEL 200C CORRECTED 3/26/07 Clemmer, Annis	9062	395	WD	191.60
2/8/08	SANDRA E. & ROGERS, KENNETH SCOTT	ROGERS, KENNETH SCOTT SANDRA E. & CHANG, YEN J.	10099	61	LS	130.00

City	G.M.D.	L.D.	L.L.	Dimensions	Acreage					
					Return	Deed	Plat	Comp.	Used	M.P.
		21	1258	* 92 AC				1.11		
Subdivision					Block	Lot	Plat Bk.	Page		
						TRACT	68	48		
Brief Legal Description					ADJUSTED ACREAGE PER 2008 DEED 10099-61 6/9/08					






FD-1

Name On Return: <i>R73</i>	MAP BLOCK PAR SUB OLD: 2126 056/4 109	21-26	56
Name On Deed: <i>BRIDGES, Thomas Larry</i>	NEW: 2112 20700 Call No.	Map	Block Parcel
Property Address: <i>S/5 UN-NAMED RD.</i>		Property Acquired From:	
Acquired By:	Deed <input type="checkbox"/> Will <input type="checkbox"/>	Approximate Date Acquired:	Recorded Yes <input type="checkbox"/> No <input type="checkbox"/>
Bounded By:	N.	S.	E. W.

Date	Grantor (From)	Grantee (To)	D.B.	Pg.	Type	W.D. Cons.			
5/23/69	SIMS, Floyd et al		101	213	WD	5. ⁷⁰ / _{RTT}			
City	G.M.D.	L.D.	L.L.	Dimensions	Acreage				
		21	1258	6.38 AC ±	Return	Deed	Plat	Comp.	Used
					-	?	-	845	8#
Subdivision					Block	Lot	Plat Book	Page	
Brief Legal Description: <i>84c LL 1258 LD 21</i>									



Property Acquired From: 201
Acct. No.


Photo	Call No
-------	---------

21N12		201A
Map	Block	Parcel

Date	Grantor (From)	Grantee (To)	D.B.	Pg.	Type	W.D. Cons
11/14/05	BRIDGES, THOMAS LARRY	BRIDGES, DANIEL LARRY	843D	7	LWD	-0-
8/24/06	BRIDGES, DANIEL LARRY	BRIDGES, THOMAS LARRY	9102	291	LWD	-0-
3/14/07	BRIDGES, THOMAS LARRY	BRIDGES, THOMAS LARRY Joyce &	9474	276	LWD	-0-

City	G.M.D.	L.D.	L.L.	Dimensions	Acreage				
					Return	Deed	Plat	Comp.	Used
		21	1258			1.62			1.62
Subdivision					Block	Lot	Plat Bk.	Page	
						PARCEL B	88	59	

Brief Legal Description




Property	MAP BLOCK PAR SUB	21-26	58C
Acquired From:	OLD: 2126	058	C
Acct. No.	NEW: 2112	2020	Call No
		Map	Block Parcel

Date	Grantor (From)	Grantee (To)	D.B.	Pg.	Type	W.D. Cons
10/89	JONES BILLY S	BRAMLETT, ALTON R.	829	242	W	13.00
12/15/00	BRAMLETT, ALTON R.	MASSEY, JAMES D.	4401	145	W/D	153.60
5/21/03	MASSEY, JAMES D.	MASSEY, JAMES & GEORGIANNA	10310	278	W/D	-0-

City	G.M.D.	L.D.	L.L.	Dimensions	Acreage				
					Return	Deed	Plat	Comp.	Used
		21	1258			2			2
Subdivision					Block	Lot	Plat	Bk.	Page

Brief Legal Description



Name On Return:

Photo	Call No.

FD-1

21-26		58C
Map	Block	Parcel

Name On Deed:

Property Address:

Property Acquired From:

Acquired By:	Deed ___ Will ___	Approximate Date Acquired:	Recorded Yes ___ No ___	D.B. ___ Pg. ___	Size: (Dim. or Ac.)
--------------	-------------------	----------------------------	-------------------------	------------------	---------------------

Bounded By:	N.	S.	E.	W.
-------------	----	----	----	----

Date	Grantor (From)	Grantee (To)	D.B.	Pg.	Type	W.D.Cons.
10/69	Sims, Ida et al	Sims BENJAMIN J.	103	467	W	-
9/83	Sims, BENJAMIN J.	JONES, STEVE	367	438	W	6 ⁰⁰
9/83	" " "	" "	367	439	W	6 ⁵⁰

City	G.M.D.	L.D.	L.L.	Dimensions	Acreage				
					Return	Deed	Plat	Comp.	Used
	817	21	MSB			2			2

Subdivision	Block	Lot	Plat Book	Page

Brief Legal Description:

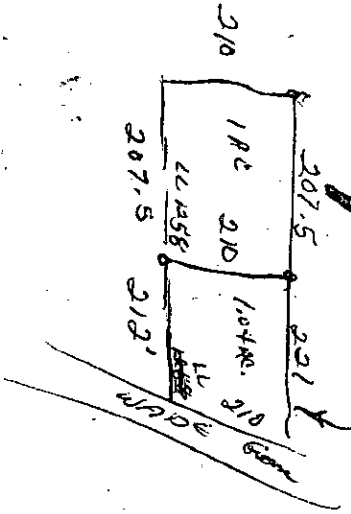
6³⁰ 9/83

9/83

6⁰⁰

367/439

367/438



Property Acquired From: 58	MAP BLOCK PAR SUB OLD: 2126	058 F	21-26		58F
Acct. No.	NEW: 2112	Photo 203 Call No	Map	Block	Parcel

Date	Grantor (From)	Grantee (To)	D.B.	Pg.	Type	W.D. Cons
11/84	JONES, BILLY STEVEN	PARKER, E. RAUDEN	439	373 554	Relic, Conclusive	-0-
12/90	PARKER, E. RAUDEN	ARRINGTON, WILLIAM DAVID PARKER, E. RAUDEN	934	253	W	-0-

City	G.M.D.	L.D.	L.L.	Dimensions	Acreage <i>x.94 AC</i>			
		21	1258		Return	Deed	Plat Comp.	Used
						<i>204</i>		<i>104</i>
Subdivision				Block	Lot	Plat Bk.	Page	
Brief Legal Description				<i>x.101 AC ± USED FOR R/W PER 1995 DEED 2116-196, 8/30/95</i>				



Property Acquired From:
A ^c t. No.

Photo	Call No
-------	---------


21N12		204
Map	Block	Parcel

Date	Grantor (From)	Grantee (To)	D.B.	Pg.	Type	W.D. Cons
9/26/02	SPRIGGS, MARTHA	BLACK, MICHAEL T.	5560	257	WD	15 ³⁰
9/26/02	COLLUM, FLOY MAE	" " "	5560	262	WD	76 ⁵⁰
	MCURLEY, DARLENE					
	SIMS, BENNY					
	HUNTER, CAROL INEZ					
	FRUIT, MARY					

City	G.M.D.	L.D.	L.L.	Dimensions	Acreage 3.06 ac.				
		21	1258 1259		Return	Deed	Plat	Comp.	Used

Subdivision	Block	Lot	Plat Bk.	Page

Brief Legal Description



Name On Sims, Mrs. MAP -- BLOCK PAR -- SUB
 Return: Acworth, Ga OLD: 2126 058
 Name On Deed: NEW: 2112
 Photo 204 Call No

FD-1
 21-26 58
 Map Block Parcel

67

Property Address: ON WADE GREEN RD. Property Acquired From:

Acquired By: Deed Will Approximate Date Acquired: Recorded Yes No D.B. Pg. Size: (Dim. or Ac.)

Bounded By: N. S. E. W.

Date	Grantor (From)	Grantee (To)	D.B.	Pg.	Type	W.D. Cons.
11/24/13	SARGANT, George W.	Sims, R. A	58	482	WD	—
9/26/02	SIMS, B. A. (ESTATE)	MCCURLEY, DARLENE SARGGS, MARTHA COLLUM, FLOY MAE SIMS, BENNY & PRUITT, MARY HUNTER, CAROL INEZ	5560	252	DEED OF ASSENT	⊖

City	G.M.D.	L.D.	L.L.	Dimensions	Return	Deed	Plat	Comp.	Used
out		21	1250 1259	3.06 AC *3.2 AC*	12	?	—	12	12

Subdivision	Block	Lot	Plat Book	Page

Brief Legal Description: *117 AC USED FOR R/16 PER 1995 DEED 2281-172. 3/13/96
 *182 AC. I USED FOR R/16 PER 1995 DEED 2340-272. 3/13/96
 **ACREAGE ADJUSTED PER 2002 DEED 5560/252 - 2/6/03

(over)

58-482

NO AC.

125922 BKLD

on deed.

Bp - SW cor. of said lot & running
E with S line of lot to a branch
NW'y - Up said branch to
Renne saw public rd. the
S'y - along rd. ^{to} SW cor. the
lot the Bp

Name On Return:	MAP --- BLOCK OLD: 2126	PAR --- SUB 058 A	FD-1 21-26		58A
Name On Deed:	NEW: 2112	205	Call No.	Map	Block Parcel

Property Address:	Property Acquired From:
-------------------	-------------------------

Acquired By:	Deed Will	Approximate Date Acquired:	Recorded Yes No	D.B. Pg.	Size: (Dim. or Ac.)
--------------	-----------	----------------------------	-----------------	----------	---------------------

Bounded By:	N.	S.	E.	W.
-------------	----	----	----	----


Date	Grantor (From)	Grantee (To)	D.B.	Pg.	Type	W.D. Cons.
1974	Sims, Ida et al	McCurley Donald & Alta	166	403	W	1 ⁰⁰
6/24/96	MEYSSA JILL McCurley, Russell Todd	M " " "	2440	111	Coer QC	-0-
7/79	MERRITT, MARION	ERROR SEE MERRITT, J. T.	21-26 266	-588 107	W	3 ⁰⁰

City	G.M.D.	L.D.	L.L.	Dimensions	Acreage 1.41 AC				
	817	21	1258	1.41 AC	Return	Deed	Plat	Comp.	Used
						2			2

Subdivision	Block	Lot	Plat Book	Page

Brief Legal Description: ~~1.091 AC ± USED FOR R/W PER 1995 DEED 2304-58, 3/22/96~~

~~* SEE USED IN 2112-2058-10-11-9679-27~~



21-26-

STANDARD WARRANTY DEED



STATE OF GEORGIA, BOOK 543 PAGE 47

Cherokee County

THIS INDENTURE, made this 24th day of June in the year of our Lord One Thousand Nine Hundred and Eighty-six


between Martha Sims Spriggs of the State of Georgia and County of Floyd of the first part and Donald & Alta D. McCurley of the State of Georgia and County of Cherokee of the Second part

WITNESSETH; That the said party of the first part, for and in consideration of the sum of Ten Dollars and other good and valuable consideration DOLLARS

in hand paid at and before the sealing and delivery of these presents, the receipt whereof is hereby acknowledged has granted, bargained, sold and conveyed and by these presents do es grant, bargain, sell and convey unto the said parties of the second part, their heirs and assigns, all that tract or parcel of land lying and being in 21st District and 2nd Section of Cherokee County, Georgia, being 67/100 acres, more or less, off lot No. 1258 and described as follows:

Beginning at the Northeast corner of Donald & Alta D. McCurley property, thence running Northward along Wade Green Road 70 feet, thence running due West 420 feet more or less to Chance property, thence Southward 70 feet more or less, and thence Eastward 420 feet more or less to point of beginning. This property is bounded as follows: on the East by Wade Green Road, on the South by McCurley, on the North by Spriggs, on the West by Chance and contains 67/100 of an acre, more or less.

Said land is contained in the deed from B.A. Sims dated 11/22/49 and recorded in book 89, folio 309 and in the deed from Floyd G. Sims dated 2/25/80 and recorded in book 281, page 584.





Property Acquired From:
Acct. No.

Photo	Call No
-------	---------

21N12		207
Map	Block	Parcel

Ref
7/23/02

Date	Grantor (From)	Grantee (To)	D.B.	Pg.	Type	W.D. Cons																																												
10/11/02	JONES, BILLY STEVEN	LINDA WILLOUGHBY, RICHARD A.	6896 6195	114 163	REREC QC	-0-																																												
6/30/03	WILLOUGHBY, LINDA	WILLOUGHBY, RICHARD A.	6934 6331	411 10	REREC QC	-0-																																												
6/30/03	WILLOUGHBY, RICHARD A.	LINDA WILLOUGHBY, RICHARD A.	6331	32	QC	-0-																																												
1/12/07	LINDA WILLOUGHBY, RICHARD A.	JESSICA L. SMITH, DANIEL E.	9345	37	LSD	163.50																																												
<table border="1"> <tr> <td>City</td> <td>G.M.D.</td> <td>L.D.</td> <td>L.L.</td> <td>Dimensions</td> <td>Acreage</td> <td>Return</td> <td>Deed</td> <td>Plat</td> <td>Comp.</td> <td>Used</td> </tr> <tr> <td></td> <td></td> <td>21</td> <td>1258</td> <td>1 AC ± 44 AC ±</td> <td>607 AC ±</td> <td></td> <td></td> <td></td> <td></td> <td></td> </tr> <tr> <td colspan="5">Subdivision</td> <td>Block</td> <td>Lot</td> <td>Plat</td> <td>Bk.</td> <td>Page</td> <td></td> </tr> <tr> <td colspan="11">Brief Legal Description</td> </tr> </table>							City	G.M.D.	L.D.	L.L.	Dimensions	Acreage	Return	Deed	Plat	Comp.	Used			21	1258	1 AC ± 44 AC ±	607 AC ±						Subdivision					Block	Lot	Plat	Bk.	Page		Brief Legal Description										
City	G.M.D.	L.D.	L.L.	Dimensions	Acreage	Return	Deed	Plat	Comp.	Used																																								
		21	1258	1 AC ± 44 AC ±	607 AC ±																																													
Subdivision					Block	Lot	Plat	Bk.	Page																																									
Brief Legal Description																																																		



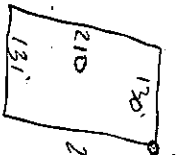
Name On Return:	MAP: OLD: 2126	BLOCK	PAR: 058	SUB: D	21-26		58D
Name On Deed:	NEW: 2112		Photo: 207	Call No.	Map	Block	Parcel
Property Address:	Property Acquired From: 58B						
Acquired By:	Deed Will	Approximate Date Acquired:	Recorded Yes No	D.B. Pg.	Size: (Dim. or Ac.)		
Bounded By:	N.	S.	E.	W.			

Date	Grantor (From)	Grantee (To)	D.B.	Pg.	Type	W.D.Cons.
7/79	MERRITT, MARIAN	MERRITT, MARIAN N.	266	105	W	3 ⁰⁰
10/81 10/81	MERRITT, MARIAN N.	BRAMLETT, ALTON	341	107	W	10 ⁰⁰
10/89	BRAMLETT, ALTON R.	JONES, BILLY S.	311	642	W	10 ⁰⁰ + box
	City	G.M.D.	L.D.	L.L.	Dimensions	Acreage
			21	1258		1.09 AC ±
					Return	Deed
					Plot	Comp.
					Used	
	Subdivision	Block	Lot	Plat Book	Page	
Brief Legal Description: X.022 AC. ± USED FOR R/W PER 1995 DEED 2085-198. 6/12/95						

311-682

N. L. L. L.
1258

420'




B.P.

314'


829-245

N. L. L. L.
1258



B.P.

945'




Name On Return:	MAP: 2126	BLOCK: 208	PAR: 058	SUB: B	21-26		58B
Name On Deed:	NEW: 2112		208	Call No.	Map	Block	Parcel
Property Address:	Property Acquired From:						
Acquired By:	Deed Will	Approximate Date Acquired:	Recorded Yes No	D.B. Pg.	Size: (Dim. or Ac.)		
Bounded By:	N.	S.	E.	W.			

Date	Grantor (From)	Grantee (To)	D.B.	Pg.	Type	W.D. Cons.
4/81	MERRITT, MARION N.	BAXLEY, SUE L.	302	326	W	63 ⁵⁰
11/8/01	SUE A. & GEANNIE P. BAXLEY, BILLY CONNELL	GEANNIE P. MAULDIN, STEPHEN A.	* 4979	350	W.D.	-0-
7/5/06	MAULDIN, STEPHEN A.	JPMORGAN CHASE BANK	8934	325	DUP	126. ⁰⁰

City	G.M.D.	L.D.	L.L.	Dimensions	Acreage 7.48 AC				
		21	1258	.50 AC	Return	Deed	Plat	Comp.	Used
Subdivision					Block	Lot	Plat Book	Page	

Brief Legal Description: ~~ORIGINALLY THIS DEED HAD BEEN USED TO SPLIT OUT~~
 PARCEL 208A, BUT SHOULD HAVE BEEN USED TO N/2 THIS PARCEL, FOUND & CORP 4/2/04

Found & Corp
4/2/04



Name On Return: _____

Name On Deed: _____

Photo	Call No.
-------	----------

FD-1

21-26		58B
Map	Block	Parcel

Property Address: _____

Property Acquired From: _____

Acquired By:	Deed _____ Will _____	Approximate Date Acquired:	Recorded Yes _____ No _____	D.B. _____ Pg. _____	Size: (Dim. or Ac.):
--------------	-----------------------	----------------------------	-----------------------------	----------------------	----------------------

Bounded By:	N.	S.	E.	W.
-------------	----	----	----	----

Date	Grantor (From)	Grantee (To)	D.B.	Pg.	Type	W.D. Cons.
	HUNTER, CAROL	" " "	131	186	W	—
	Sims, Ida et al	LEONARD, CHAS. O & BONNIE	131	187	W	—
4/79	LEONARD, C. O. JR. & BONNIE	MERRITT, MARION	261	79	W	9 ⁰⁰
3/80	MERRITT, J. T.	" "	287	815	W	1 ⁰⁰

City	G.M.D.	L.D.	L.L.	Dimensions	Acreage				
					Return	Deed	Plat	Comp.	Used
	817	21	1258			2			2

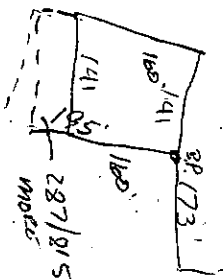
Subdivision	Block	Lot	Plat Book	Page
			7	

Brief Legal Description: 1980 deed 287/815 in full part of same property deeded to Grantee by 1979 deed 261/79

302/320

N. L. L. L.
1258

420'
W.G. Pd.



Property Acquired From: 200
 Acct. No.

Photo Call No

21N12 208A
 Map Block Parcel

Date	Grantor (From)	Grantee (To)	D.B.	Pg.	Type	W.D. Cons
11/8/01	BAXLEY, BILLY SUE L. & GENEVIEVE L. GRUNWELL	PAULDIN, GEANINE P. & STEPHEN A. T	4979	350	WD	0

I DELETE SHOW HAVE
 THIS PARCEL SHOULD
 NEVER BEEN SHOWN AS
 A DUPLICATION OF
 FOUND & CORRECTED
 4/2/04

City	G.M.D.	L.D.	L.L.	Dimensions	Acreage				
					Return	Deed	Plat	Comp.	Used
		21	1258					.52±	.52±
Subdivision					Block	Lot	Plat Bk.	Page	
Brief Legal Description									



Property Acquired From:
Acct. No.

Photo	Call No
-------	---------

21N12		209
Map	Block	Parcel

Date	Grantor (From)	Grantee (To)	D.B.	Pg.	Type	W.D. Cons
9/22/00	MARY V. CLARK, CATHERINE NELL E	TATE, JENNIFER STACEY	3365	317	CORR.	
			4425	340	WD	80.40
2/12/01	TATE, JENNIFER STACEY	CHRIS CERNUT, RONALD L. E	4078	273	CORR.	
			4490	94	WD	110.00

(4448 115 Rerecorded)

City	G.M.D.	L.D.	L.L.	Dimensions	Acreage				
		21	1253		Return	Deed	Plat	Comp.	Used
									.56±

Subdivision	Block	Lot	Plat	Bk.	Page

Brief Legal Description

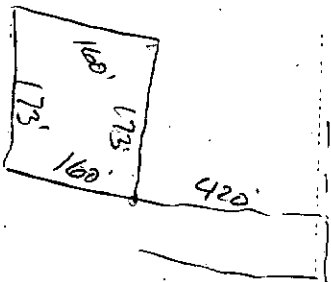


Name On Return:	MAP: OLD: 2126	BLOCK	PAR: 058	SUB: E	21-26		58E
Name On Deed:	NEW: 2112		Photo: 209	Call No.	Map	Block	Parcel
Property Address:	Property Acquired From: 588						
Acquired By:	Deed Will	Approximate Date Acquired:	Recorded Yes No	D.B. Pg.	Size: (Dim. or Ac.)		
Bounded By:	N.	S.	E.	W.			

Date	Grantor (From)	Grantee (To)	D.B.	Pg.	Type	W.D. Cons.
7/79	MERRITT, MARION	MERRITT, MARION N.1 MORGAN, RALPH E.	266	106	W	3 ⁰⁰
10/79	MERRITT, MARION N.1 MORGAN, RALPH E.	JACK L. E. TIBBS, GLORIA L.	273	284	W	42 ⁵⁰
11/83	JACK L. E. TIBBS, GLORIA L.	CATHERINE NEIL CLARK, MARY V.	373	246	W	59 ⁵⁰
City		G.M.D.	L.D.	L.L.	Dimensions	Acreage $\times .516 AC. \pm$
			21	1258		
Subdivision			Block	Lot	Plat Book	Page
Brief Legal Description: $\times .071 AC. \pm$ USED FOR R/W PER 1995 DEED 2143-251, 10/23/95						
$\times \times$ SEE 1998 DEED FROM CLARK TO TATE 3265-317, DESCRIPTION ONLY COVERS PART OF WATDE GREEN RD R/W ???						

273-284

N.L.L.L.
1250




Property Acquired From:
Acct. No.

Photo	Call No
-------	---------


21-12		210
Map	Block	Parcel

Date	Grantor (From)	Grantee (To)	D.B.	Pg.	Type	W.D. Cons																																				
3/27/97	MELISSA JILL & McCurley Russell Todd	MELISSA JILL & McCurley Russell Todd	2697	249	W/D	-0-																																				
7/6/04	MELISSA JILL & McCurley R. Todd	WELLS FARGO BANK, N.A.	7542	291	DUR	135. ⁶⁰																																				
7/6/04	WELLS FARGO BANK, N.A.	SECRETARY OF HOUSING AND URBAN DEVELOPMENT	7542	294	LTD LSD	135. ⁶⁰																																				
5/9/05	SECRETARY OF HOUSING & URBAN DEVELOPMENT	JOHNSON, BENNY H.	7915	129	WD	-0-																																				
<table border="1"> <tr> <td>City</td> <td>G.M.D.</td> <td>L.D.</td> <td>L.L.</td> <td>Dimensions</td> <td>Acreage</td> <td>1.32 AC</td> </tr> <tr> <td></td> <td></td> <td></td> <td></td> <td></td> <td>Return</td> <td>Deed</td> </tr> <tr> <td></td> <td></td> <td>21</td> <td>1258</td> <td></td> <td></td> <td>Plat</td> </tr> <tr> <td colspan="4">Subdivision</td> <td>Block</td> <td>Lot</td> <td>Plat Bk.</td> <td>Page</td> </tr> <tr> <td colspan="7">Brief Legal Description</td> </tr> </table>							City	G.M.D.	L.D.	L.L.	Dimensions	Acreage	1.32 AC						Return	Deed			21	1258			Plat	Subdivision				Block	Lot	Plat Bk.	Page	Brief Legal Description						
City	G.M.D.	L.D.	L.L.	Dimensions	Acreage	1.32 AC																																				
					Return	Deed																																				
		21	1258			Plat																																				
Subdivision				Block	Lot	Plat Bk.	Page																																			
Brief Legal Description																																										



Name On Return:		MAP	BLOCK	PAR.	SUB	21-26		57	
Name On Deed:		OLD: 2126		057		Map		Block	Parcel
Property Address:		NEW: 2112		210					
Property Address:					Property Acquired From:				
Acquired By:	Deed Will	Approximate Date Acquired:	Recorded Yes No	D.B.	Pg.	Size: (Dim. or Ac.)			
Bounded By:	N.	S.	E.	W.					

Date	Grantor (From)	Grantee (To)			D.B.	Pg.	Type	W.D. Cons.
2/80	Sims, Floyd G.	SPRIGGS, MARTHA SIMS			281	584	W	-0-
1-90	SPRIGGS, MARTHA SIMS	MELISSA JILL McCurley, Russell Todd			847	670	W	14 500
1/27/96	ALTA McCurley, DONALD	ll	ll	ll	2440	108	Cap OC	-0-
	City	G.M.D.	L.D.	L.L.	Dimensions	**1.32 AC. Acreage		*1.37 AC
			21	1358		Return	Deed	Plat
								Comp. Used
								21
	Subdivision				Block	Lot	Plat Book	Page
Brief Legal Description: *CORRECTED ACREAGE PER PLAT IN OFFICE 3/29/95								
** .052 AC USED FOR R/W PER 1995 DEED 2210-213, 11/14/95 * .001 AC 2 USED FOR R/W PER								
1996 DEED 2440-107 NO ACREAGE CHANGE MADE DUE TO SMALL AMOUNT, 9/27/96								



FD-1

Name On Return:

Name On Deed:

2.44	
Photo	Call No.

21-26		57
Map	Block	Parcel

Property Address:

Property Acquired From:

Acquired By:	Deed Will	Approximate Date Acquired:	Recorded Yes No	D.B. Pg.	Size (Dim. or Ac.)
--------------	-----------	----------------------------	-----------------	----------	--------------------

Bounded By:	N.	S.	E.	W.
-------------	----	----	----	----

Date	Grantor (From)	Grantee (To)	D.B.	Pg.	Type	W.D.Cons.
1974	Sims, Floyd et al	ERROR see parcel McGurley, Donald & Alta D.	587	402	W	170
1974	Hunter, Inez	ERROR " "	166	403	W	100
49		Sims, Floyd	89	309	W	-

City	G.M.D.	L.D.	L.L.	Dimensions	Acreage 2				
		21	1258		Return	Deed	Plat	Comp.	Used

Subdivision	Block	Lot	Plat Book	Page

Brief Legal Description:

849-670

B.P. @ W/E CORNER OF DONARD & ARTA D. MCLUREY

NORTH ALONG W.G. RD. 140' WEST 420' TO

CHANCE PROP. SOUTH 140', EAST 420 TO B.P.

Bounded ON EAST BY W.G. ROAD

SOUTH BY MCLUREY, NORTH BY WOOD

WEST BY CHANCE.

Name On: Sims, Floyd
 Return: Acworth, Ga. R-1

108

2-44	111
Photo	Call No.

21-26		57
Map	Block	Parcel

Name On Deed:

Property Address: W/ 15 WADE GREEN RD

Property Acquired From:

Acquired By:	Deed <input type="checkbox"/> Will <input type="checkbox"/>	Approximate Date Acquired:	Recorded Yes <input type="checkbox"/> No <input type="checkbox"/>	D.B. <input type="checkbox"/> Pg. <input type="checkbox"/>	Size: (Dim. or Ac.)
--------------	---	----------------------------	---	--	---------------------

Bounded By:	N.	S.	E.	W.
-------------	----	----	----	----

Date	Grantor (From)	Grantee (To)	D.B.	Pg.	Type	W.D. Cons.
12/22/49	Sims, R A	Sims, Floyd	89	309	WD	—
9/15/72	Ida, Benny — Melford, Katie Gibson Sims, Floyd Etc	BONNIE Leonard, C.D., Jr.	131	186 187	WD	—
		Sims, IDA & Floyd	89	309		

City	G.M.D.	L.D.	L.L.	Dimensions	Acreage <u>2</u>				
out		21	1258		Return	Deed	Plat	Comp.	Used
					3	3		3	3

Subdivision	Block	Lot	Plat Book	Page
<u>2</u>				

Brief Legal Description: 3 AC LL 1258 LD 21

89-309


3 ac 24 1258 21ST RD

B.P. NE/COE of B.A. Juma Prop
Sward along Kinnear Rd 210'
W to 30' to Volgard Rd.
N by 210' to Jurgens Prop
E ward to 30' to B.P.
bounded on E by Kinnear Rd.
on S. by B.A. Juma, on
N & W by Jurgens & containing
3 ac.

89-7-670

281-584

B.P. @ N/E COR. of DENARD & ANNA D.
MCCARLEY, THREE N ABOVE WADSWORTH GREEN BANK
210' TO WOOD PROPERTY, WEST 420' TO CHANCE
PROPERTY, SOUTH 210' EAST 420' TO B.P.
Bounded SOUTHWEST W.G. ROAD SOUTH BY MCCARLEY
NORTH BY WOOD, WEST BY CHANCE,
2 AC ±



Name On Return:		MAP OLD: 2126	BLOCK	PAR 057	SUB A	FD-1		
Name On Deed:		NEW: 2112	211 st	Cell No		21-26		57A
						Map	Block	Parcel

Property Address: <i>WADE GREEN RD.</i>	Property Acquired From:
---	-------------------------

Acquired By:	Deed Will	Approximate Date Acquired:	Recorded Yes No	D.B. Pg.	Size: (Dim. or Ac.)
--------------	-----------	----------------------------	-----------------	----------	---------------------

Bounded By:	N.	S.	E.	W.
-------------	----	----	----	----

Date	Grantor (From)	Grantee (To)	D.B.	Pg.	Type	W.D. Cons.
<i>8/9/71</i>		<i>CHANCE, OLES</i>	<i>117</i>	<i>12</i>	<i>w/d</i>	<i>1.00</i>
<i>10-71</i>	<i>Sims FLOYD G.</i>	<i>CHANCE, OLES</i>	<i>117</i>	<i>437</i>	<i>copy w/d</i>	<i>—</i>

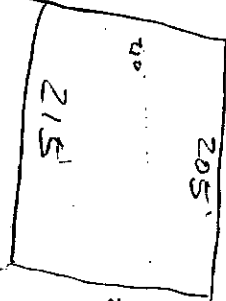
City	G.M.D.	L.D.	L.L.	Dimensions	Acreage				
					Return	Deed	Plat	Comp.	Used
	<i>817</i>	<i>21</i>	<i>1258</i>						

Subdivision	Block	Lot	Plat Book	Page

Brief Legal Description: *1 AC ± LL 1258 21st DIST*

117-437

Hop Good Rd



210

Name On R-3 Return: <i>ACU</i>	MAP BLOCK PAR SUB OLD: 2126 052	<i>FD-1</i>	
Name On Deed: TACKETT	NEW: 2112	21-26	52
Property Address: <i>N/S UN-NAMED RD.</i>		Map	Block
Property Acquired From:		Parcel	
Acquired By:	Deed Will	Approximate Date Acquired:	Recorded Yes No
			D.B. Pg.
			Size: (Dim. or Ac.)
Bounded By:	N.	S.	E. W.

Date	Grantor (From)	Grantee (To)	D.B.	Pg.	Type	W.D.Cons.
3/11/69	TYSON, DONALD J.		99	595	WD	
1/91	4c INT TACKETT, VESTER M.	4c INT TACKETT, CHARLOTTE K.	955	335	W	-0-
10/7/99	CHAROLETT TACKETT, VESTER M.	JOYCE A. TYSON, DONALD J.	3863	120	W/D	75. ⁰⁰
	City	G.M.D.	L.D.	L.L.	Dimensions	Acreage
			21	1191		Return Deed Plat Comp Used
						- / / / /
	Subdivision	Block	Lot	Plat Book	Page	
Brief Legal Description: / AC LL 1191 LD 21						



Property Acquired From:
Aect. No.

Photo	Call No
-------	---------

21N12		213
Map	Block	Parcel

Date	Grantor (From)	Grantee (To)	D.B.	Pg.	Type	W.D.Cons
10/19/16	L.T.B.S., LLC	LLB.J., LLC	9171	92	WD	2344.80

City	G.M.D.	L.D.	L.L.	Dimensions	Acreage	Return	Deed	Plat	Comp.	Used
		21	1191		2.9 AC ±					

Subdivision	Block	Lot	Plat Bk.	Page

Brief Legal Description



FD-1

Name On Return: R-3	MAP OLD: 2126	BLOCK: 213	PAR 051	SUB	21-26	51
Name On Deed: BROWN	NEW: 2112		213		Map	Block
Property Address: W/5 WADE GREEN RD.				Acquired From:		
Acquired By:	Deed Will	Approximate Date Acquired:	Recorded Yes No	D.B. Pg.	Size: (Dim. or Ac.)	
Bounded By:	N.	S.	E.	W.		

Date	Grantor (From)	Grantee (To)	D.B.	Pg.	Type	W.D. Cons.
8/5/68	TYSON, W.O.		97	635	WD	—
3/14/00	BROWN, REGINA ANN	LJBJ, LLC	4059	281	WD	2 PARCELS 290.00
3/14/00	ESTATE TYSON, W.O.	" "	4059	282	EX DEED	"
	City	G.M.D.	L.D.	L.L.	Dimensions	Acreage
			21	1191	2.9 AC ±	Return Deed Plat Comp. Used
	Subdivision	Block	Lot	Plat Book	Page	

Brief Legal Description: **2 AC ± LUPD LD 21 ± .135 AC ± TOTAL USED FOR PLS PER 1995 DEEDS 2085-201 & 204. 6/12/95 ± PARCEL 215 COMBINED PER TAX ASSESSORS OFFICE REQUEST. 9/27/01**

1964 O - 348-001

Property
Acquired From:
Aqct. No.

Photo	Call No
-------	---------

21N12		214
Map	Block	Parcel

1/1/1999

Date	Grantor (From)	Grantee (To)	D.B.	Pg.	Type	W.D. Cons
8/23/94	Tyson, Donald J.	Teague, E. W.	3714	279	W/D	-0-
5/10/00	TEAGUE, E. W. ^{1/2 INT.}	TEAGUE, WILLIE BLACKWELL ^{1/2 INT.}	4158	323	QC	-0-
5/29/00	TEAGUE, ^{E.W.} WILLIE BLACKWELL	E.W. TEAGUE INVESTMENTS, L.P.	4158	324	QC	100.00

City	G.M.D.	L.D.	L.L.	Dimensions	Acreage <u>95 AC</u>				
					Return	Deed	Plat	Comp.	Used
		21	1191	X.89 AC					

Subdivision	Block	Lot	Plat Bk	Page

Brief Legal Description X.06 AC ± USED FOR R/W PER 2002 DEED 5501-491 12/10/02



Name On Return: TYSON	MAP	BLOCK	PAR	SUB	FD-1 21-20		50
Return: Rt 3	OLD: 2126		1050	92	Map	Block	Parcel
Name On Deed:	NEW: 2112		Photo 214	Call No			
Property Address: S/S ALABAMA RD	Property Acquired From:						
Acquired By:	Deed Will	Approximate Date Acquired:	Recorded Yes No	D.B.	Pg.	Size: (Dim. or Ac.)	
Bounded By:	N.	S.	E.	W.			

Date	Grantor (From)	Grantee (To)	D.B.	Pg.	Type	W.D. Cons.		
5/2/67	TYSON, Rbt. et ux		90	472	WD	—		
1/21/98	TYSON, DONALD JOE	TYSON, DONALD JOE	2901	16	QC	0-		
		TYSON, DONALD JOE						
City		G.M.D.	L.D.	L.L.	Dimensions	Acreage	26 ⁺	26 ⁺
			21	191	0.95 AC. ±	Return	Deed	Plat
						30	31	30
Subdivision					Block	Lot	Plat Book	Page
26								
19.05 AC. ±								
Brief Legal Description: 30 Ac LL 1191 LD 21								

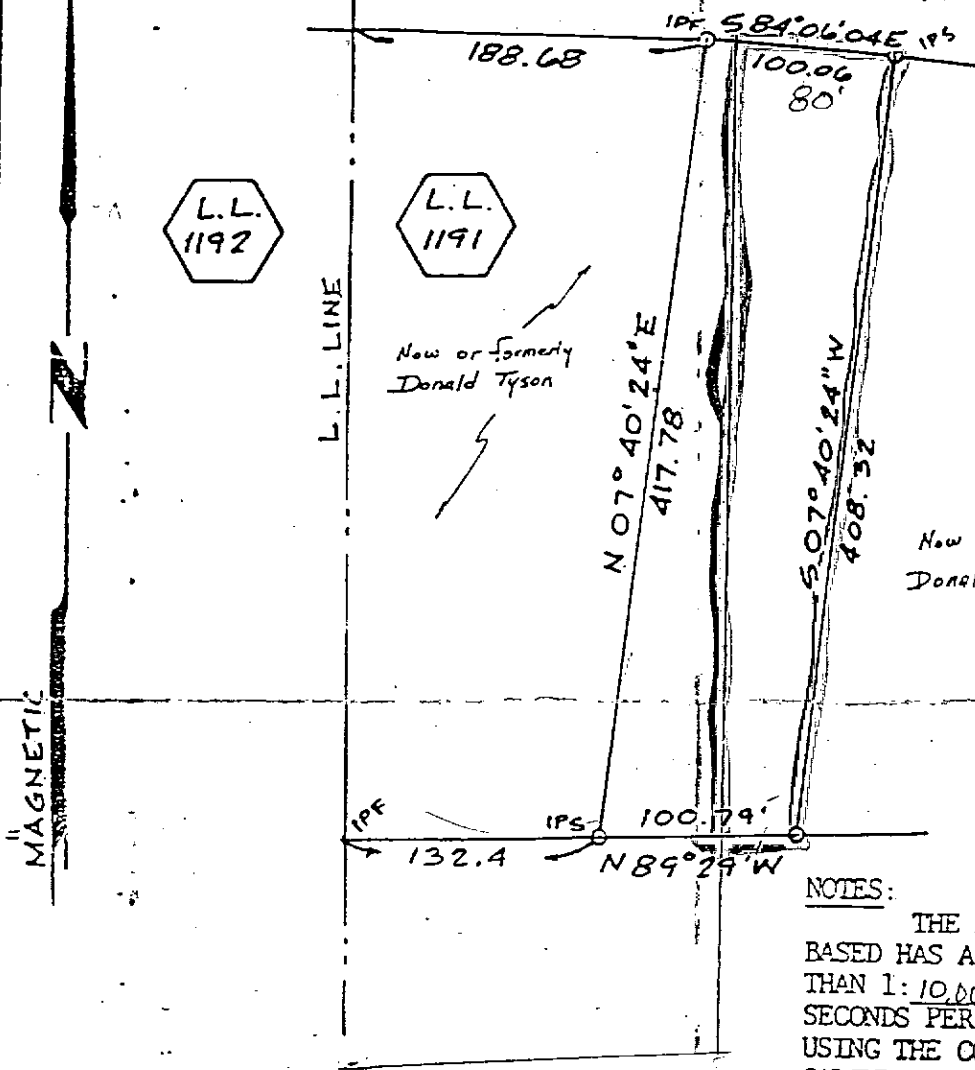
(over)

DB 105-155- 2/10/70

Bank of Woodstock

To
Arnold Joe Lynn (200 x 545)

OLD ALABAMA ROAD SR #92 ~ 100' RW




TRACT CONTAINS.
0.95 ACRES

Now or formerly
Donald Tyson

NOTES:

THE DATA UPON WHICH THIS PLAT IS BASED HAS A CLOSURE PRECISION OF BETTER THAN 1:10,000, AN ANGULAR ERROR OF 03 SECONDS PER ANGLE POINT AND WAS ADJUSTED USING THE COMPASS RULE. THIS PLAT WAS CALCULATED FOR ERROR AND IS ACCURATE TO BETTER THAN 1:100,000. EQUIPMENT USED ON THIS PROJECT WAS A TOPCON GUPPY GTS-1.

"F.I.A. Official Flood Hazard Map" Community No. 130424
Page 27, dated 8-20-79
shows this property not to be in an area having special flood hazards.



All matters of title are excepted.


SOUTHERN SURVEYING & MAPPING CO., INC.
4076 EBENEZER ROAD, N.E.
MARIETTA, GEORGIA 30066
PHONE 926-7758

SURVEY FOR

DONALD J. TYSON

SUBD.

LOT—	BLOCK—	UNIT—
LAND LOT— 1191		
DISTRICT— 21ST	SECTION— 2ND	
COUNTY— CHEROKEE	STATE— GEORGIA	
DATE— 8-26-81	SCALE 1" = 100'	
REVISED—	A. 408-81	



Property Acquired From 214
Acct. No.

Photo	Call No
-------	---------

21N12		214A
Map	Block	Parcel

Date	Grantor (From)	Grantee (To)	D.B.	Pg.	Type	W.D. Cons
1/21/98	TYSON, DONALD JOE	TYSON, DONALD J. & JOYCE	2907	16	QC	-0-

City	G.M.D.	L.D.	L.L.	Dimensions	Acreage				
					Return	Deed	Plat	Comp.	Used
		21	1191	*13.69 AC ±				*14 ±	14 ±
Subdivision					Block	Lot	Plat Bk.	Page	

Brief Legal Description *LEGAL DOESN'T CLOSE ACREAGE ESTIMATED
 *.313 AC ± USED FOR R/W PER 2004 DEED 16897-293, 7/15/04



MAP BLOCK PAR SUB

FD-1

Name On Return: <i>R-3 AC</i>	OLD: 2126	050	C		
Name On Deed: <i>BROWN, MR.</i>	NEW: 2112	215	Call No.	Map	Block


	50C	
Map	Block	Parcel

Property Address: <i>w/s WADE GREEN RD.</i>	Property Acquired From:				
Acquired By: _____	Deed Will _____	Approximate Date Acquired: _____	Recorded Yes _____ No _____	D.B. _____ Pg. _____	Size: (Dim. or Ac.)
Bounded By: _____	N. _____	S. _____	E. _____	W. _____	

Date	Grantor (From)	Grantee (To)	D.B.	Pg.	Type	W.D. Cons.
12/21/20	<i>TYSON WILLIAM D.</i>	<i>BROWN Mrs. M. J. (ANW)</i>	111	70	WD	—
3/14/00	<i>BROWN REGINA ANNE</i>	<i>LJBJ, LLC</i>	4059	281	WD	2 PARCELS 290.00
3/14/00	<i>TYSON ESTATE</i>	"	4059	282	EX'S DEED	"

City	G.M.D.	L.D.	L.L.	Dimensions	Acreage				
					Return	Deed	Plat	Comp.	Used
			1191	105 x 420					
Subdivision					Block	Lot	Plat Book	Page	

Brief Legal Description: *PART LL 1191 DIST. 21*



Property
 Acquired From:
 Acct. No.


Photo
 Call No

21-12
 Map
 Block
 216
 Parcel

SEE 4631 BIRTH 125 p/c's

Date	Grantor (From)	Grantee (To)	D.B.	Pg.	Type	W.D. Cons
5/31/95	TYSON, BILLY V.	TYSON, WAYNE	2097	17	W/D	272. ⁰⁰
5/2/01	TYSON, WAYNE	RIVERWALK PROPERTIES, LLC	4584	19	WD	800. ⁰⁰

City	G.M.D.	L.D.	L.L.	Dimensions	Acreage	Return	Deed	Plat	Comp.	Used
					2.45 AC					
		21	1191	*2.23 AC						
Subdivision					Block	Lot	Plat	Bk.	Page	
						TRACTS				
						A1, A2, A3				
Brief Legal Description										
*219 AC ± USED FOR R/W PER 2004 DEED 7149-304 9/16/04										



RT-3 A

Name On TYSON, D.	MAP OLD: 2126	BLOCK	PAR 050	SUB B	FD-1	
Return: RT-3 Ac	NEW: 2112		216			
Name On Deed:					21-26	
				Map	Block	Parcel SOB
Property Address: S/S ALABAMA ROAD			Property Acquired From:			
Acquired By:	Deed ___ Will ___	Approximate Date Acquired:	Recorded Yes ___ No ___	D.B. ___ Pg. ___	Size: (Dim. or Ac.)	
Bounded By:	N.	S.	E.	W.		

Date	Grantor (From)	Grantee (To)	D.B.	Pg.	Type	W.D. Cons.
5/2/67	TYSON, RBT. ET UX		90	472	WD	—
12-21-70	TYSON, Wm. O.	TYSON, BILLY V.	110	365	WO	—
11-20-73	"	"	154	575	W	—

City	G.M.D.	L.D.	L.L.	Dimensions	Acreage					
		21	1191	452 X 338 X 420 X 240	2.45 AC	Return	Deed	Plat	Comp.	Used
Subdivision					Block	Lot	Plat Book	Page		

Brief Legal Description: PART LL 1191 LD 21 SEE 1992 DEEDS 1240/38-40 ~~1216/109~~
 TO BILLY V. TYSON, SEEMS TO BE CLEARING TITLE. * TOTAL ACREAGE OF .113 AC USED FOR
 R/W PER 1995 DEEDS 2061-80 THUR 83. 6/7/95 * ADJUSTED ACREAGE PER 1995 DEED
 2097-17, 8/30/95

1996 from Billy Morgan to Cindy

Property
 Acquired From:
 Acct. No.

MAP: BLOCK PAR SUB
 OLD: 21-26 50 11
 NEW: 21-12 277 Call No


2126		50D
Map	Block	Parcel

Date	Grantor (From)	Grantee (To)	D.B.	Pg.	Type	W.D. Cons
9-29-86	Tidwell, James J.	Weeks, Robert J. - 1/2 INT. Eaton, James R.	567	632	WD	125.00
1/15/91	EATON, JAMES R. 1/4 INT.	EATON, LUCINDA N. 1/4 INT.	1878	284	W/H	-0-

City	G.M.D.	L.D.	L.L.	Dimensions	Acreage				
		21	1191	100' x 220' 250'	Return	Deed	Plat	Comp.	Used

Subdivision	Block	Lot	Plat Bk.	Page
			31	176

Brief Legal Description: .064 AC. + USED FOR R/W PER 2002 DEED 5530-485, 1/8/03
 SEE ALSO 2004 DEED 16957-3660



FID# 103

Name On Return:

Photo	Call No.

21-26		50D
Map	Block	Parcel

Name On Deed:

Property Address: *S.R. #92*

Property Acquired From:

Acquired By:	Deed Will <input type="checkbox"/> <input type="checkbox"/>	Approximate Date Acquired:	Recorded Yes <input type="checkbox"/> No <input type="checkbox"/>	D.B. <input type="checkbox"/> Pg. <input type="checkbox"/>	Size: (Dim. or Ac.)
--------------	---	----------------------------	---	--	---------------------

Bounded By: N. S. E. W.

Date	Grantor (From)	Grantee (To)	D.B.	Pg.	Type	W.D. Cons.
72	<i>TYSON, BILLY V.</i>	<i>TYSON, DONALD J.</i>	133	284	<i>W/D</i>	<i>300</i>
73	"	"	154	576	<i>corr W</i>	-
<i>9-10-86</i> 12/78	<i>TYSON, DONALD J.</i>	<i>TIDWELL, JAMES J.</i>	<i>567</i> 252	<i>630</i> 465	<i>corr W</i>	<i>55⁰⁰</i>

City	G.M.D.	L.D.	L.L.	Dimensions	Acreage				
					Return	Deed	Plat	Comp.	Used
		21	1191	100X250					
Subdivision					Block	Lot	Plat Book	Page	

Brief Legal Description:

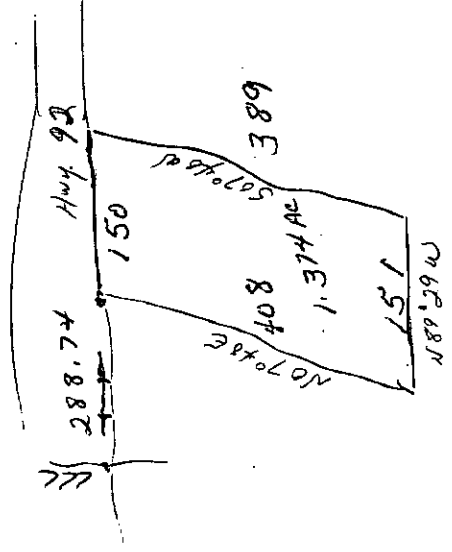



Name On Return:		MAP BLOCK PAR SUB OLD: 2126	050	F	21-26		50F
Name On Deed:		NEW: 2112	2180	Call No.	Map	Block	Parcel
Property Address:				Property Acquired From:			
Acquired By:	Deed Will	Approximate Date Acquired:	Recorded Yes No	D.B. Pg.	Size: (Dim. or Ac.)		
Bounded By:	N.	S.	E.	W.			

Date	Grantor (From)	Grantee (To)	D.B.	Pg.	Type	W.D.Cons.
7/80	TYSON, DONALD J.	KANEHASHI, WILMA V.	288	156	W	70 ⁰⁰
7/81	KANEHASHI, WILMA V.	CLINTON S. & OVERCASH, JEANETTE	307	226	W	63 ¹⁰

City	G.M.D.	L.D.	L.L.	Dimensions	Acreage				
		21	1191	*1.28 AC	Return	Deed	Plat	Comp.	Used
						137			137
Subdivision					Block	Lot	Plat Book	Page	

Brief Legal Description: *0.094 AC ± USED FOR R/W PER 2004 DEED 6835-282. 7/15/04





Name On Return:	MAP: OLD: 2126	BLOCK	PAR: 050	SUB: E	21-26		50E
Name On Deed:	NEW: 2112		2190	Call No.	Map	Block	Parcel

Property Address:	Property Acquired From:				
Acquired By:	Deed Will	Approximate Date Acquired:	Recorded Yes No	D.B. Pg.	Size: (Dim. or Ac.)
Bounded By:	N.	S.	E.	W.	

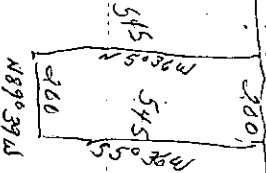
Recorded 1-1-96-29

Date	Grantor (From)	Grantee (To)	D.B.	Pg.	Type	W.D. Cons.
1966	Tyson, Donald	Tyson, Linda			Divorce Action	
6/76	" "	" "	255	116	W	-0-
5/2/06	Tyson, Donald Joe	Tyson Linda Faye	8750	186	QC	-0-

City	G.M.D.	L.D.	L.L.	Dimensions	Return	Deed	Plat	Comp.	Used
		21	1191	*1.88 AC		2.5			2.5
Subdivision				**1.79 Ae	Block	Lot	Plat Book	Page	

Brief Legal Description: *1.23 AC ± Used For R/W Per 2002 Deed 5383-390, 11/6/02
 **ADJUSTED ACREAGE PER 2006 Deed 8750-186, 8/3/06

Nov 9, 92



QC from Etank bank
230/275
QC 314/644

MOB 50 AKEE
46
Donald J. to

DONALD
502/146
536/118
587/215
608/570
690/523

from Etank bank
QC 267/628
to Donald Joe

from Ferguson Feedback
Care 11/2/15
Donald J.

AL AKEE
1151/191
Donald Joe to Donald Joe
to Ferguson Feedback
Donald J.

Property
 Acquired From:
 Acct. No.

Photo Call No

21N12 220
 Map Block Parcel

Date	Grantor (From)	Grantee (To)	D.B.	Pg.	Type	W.D. Cons
1/16/01	BRADFORD, LAWRENCE J III <small>ROBIN HARRIS 10% FICKEN, KENNETH L SR 47.9%</small>	FICKEN, KENNETH L. INT <small>39.58% 22.92% INT</small>	4426	457	Q/L	0
1/19/01	WODGET, LYMAN <small>20.83% CORBETT, BLAINE JR 31.25%</small>	TURNMANS PROPERTIES, INC	4426	459	WD	623 ^{4th}
1/19/01	FICKEN, KENNETH L SR <small>43.5% STARS BARB DEVELOPMENT PARTNERSHIP</small>	" "	4426	461	Q/L	0

City	G.M.D.	L.D.	L.L.	Dimensions	Acreage				
				* 34.64 AC ± ** 38.94	Return	Deed	Plat	Comp.	Used
				** 31.13 AC ±	Block	Lot	Plat Bk.	Page	

Brief Legal Description * SEE BACK OF PREVIOUS CARD FOR OWNERS %
 ** ADJUSTED ACREAGE PER 2001 DEED 4426/459 - 5/18/01 * 4.3 AC ± USED FOR
 SABLE TRACE PHASE-II 2/19/02 ** 3.51 AC USED FOR SABLE TRACE PH-3 7/7/03

REMANDED
10/11/10



Property Acquired From:	MAP OLD: 2126	BLOCK	PAR 076	SUB	21-26		76
Acct. No.	NEW: 2112		220	0	Map	Block	Parcel

Date	Grantor (From)	Grantee (To)	D.B.	Pg.	Type	W.D.Cons	
1/84	J&K C/S NATIONAL BANK	JEFFE, JAMES S. & MERCANTILE TRUST Co.	398	14	QC	- 0 -	
2/84	JEFFE, JAMES S. (BURG, JANE TRACY & MERCANTILE TRUST Co.)	BURG, JANE TRACY & MERCANTILE TRUST Co.	398	16	QC	- 0 -	
2/84	BURG, JANE TRACY & MERCANTILE TRUST Co.	FICKEN, KENNETH L. & STARS & BARS DEVR. PARTNSHP.	398	19	W	46 ⁸⁰	
2/84	FICKEN, KENNETH & STARS & BARS DEV.	FICKEN, KENNETH L. & STANLEY CONST. Co. et al	398	17	QC	- 0 -	
1-86	ABC Development 1/4 int	12.590 K.F. & A.H. Ficken 12.590 L.J. & R.F. Bradford	507	221	WD	15.00	
2-26	Stanley Construction Co. *	Ficken, K.L. JR. 1/24 int Bradford, Lawrence S. 1/24 int Ficken, K.L. SR. 1/24 int	516	667	W/D	10.00	
City		G.M.D.	L.D.	L.L.	Dimensions	Acres	38.94 ±
			21	1113	SEE PACK U FOR OWNERS	Return	Deed
Subdivision		Block		Lot	Plat	Bk.	Page
Brief Legal Description (See also for owners & % of) with deeds 398/19 & 398/17 recorded out of sequence.							

8th Dec 398/117

Income

4.15
12.48

KENNETH J. FICKEN SR. 18.75% int.

~~Handy Court Co. 12.5% int.~~ ^{4.16} KENNETH J. FICKEN SR. 18.75% int.
KENNETH J. BRADFORD SR. 12.5%

~~Fyman Hedge 12.5% int.~~

Baird Jr. & Nancy Court 31.25% int

~~ABC Corp. Co. 2.5% int.~~ ^{12.5%} KENNETH J. FICKEN SR. 18.75% int.
^{12.5%} KENNETH J. BRADFORD SR. 12.5%

~~KENNETH L. FICKEN SR. 18.75% int.~~ 4.17% = 22.92%

~~KENNETH L. FICKEN SR. 4.17%~~ 3.16% = 5.0%

~~BRADFORD S. BRADFORD SR. 4.16%~~

~~WYMAN HEDGE 12.5%~~

~~BLAIR SR. & NANCY COURT 31.25%~~

~~KENNETH L. FICKEN 12.5%~~

~~ABC BRADFORD 12.5%~~

100%

~~KENNETH L. FICKEN 8.33%~~

~~WYMAN HEDGE 8.33%~~

Name On Return:

Photo	Call No.

21-26		76
Map	Block	Parcel

Name On Deed:

Property Address:

Property Acquired From:

Acquired By:	Deed <input type="checkbox"/> Will <input type="checkbox"/>	Approximate Date Acquired:	Recorded Yes <input type="checkbox"/> No <input type="checkbox"/>	D.B. <input type="checkbox"/> Pg. <input type="checkbox"/>	Size: (Dim. or Ac.)
--------------	---	----------------------------	---	--	---------------------


Bounded By:	N.	S.	E.	W.
-------------	----	----	----	----

Date	Grantor (From)	Grantee (To)	D.B.	Pg.	Type	W.D.Cons.
11/79	MERCANTILE TRUST Co. TRUSTEE TRACY, FLORENCE M. BURG, JANE T.	THE CITIZENS SOUTHERN NATIONAL BANK	278	580	QC	-
		" " " "	278	581 584	Special Warranty Deed	
2/80			278 281	4 30	QC QC	0-

City	G.M.D.	L.D.	L.L.	Dimensions	Acreage 40				
		21	1113		Return	Deed	Plat	Comp.	Used

Subdivision	Block	Lot	Plat Book	Page

Brief Legal Description:



Name On Return: *R-3 Acworth, GA*
 Name On Deed: *CONTRERAS, John et ux*

2-44
 Photo Call No.

FD-1
 21-26 76
 Map Block Parcel

Property Address: *N/OFF ALABAMA RD.*

Property Acquired From:

Acquired By: Deed Will Approximate Date Acquired: Recorded Yes No D.B. Pg. Size: (Dim. or Ac.)

Bounded By: N. S. E. W.

Date	Grantor (From)	Grantee (To)	D.B.	Pg.	Type	W.D. Cons.
<i>1/31/69</i>	<i>ROLLAND, C.E.</i>	<i>BORG, JANE T.</i>	<i>99</i>	<i>487</i>	<i>WD</i>	<i>.60 / RTT</i>
		<i>TRACY, NELSON N</i>	<i>120</i>	<i>145</i>	<i>Court order</i>	
<i>3-77</i>	<i>Burg, Jane Tracy 1/6</i>	<i>Tracy, Florence M. Mrs 1/6</i>	<i>217</i>	<i>124</i>	<i>Q.L.D.</i>	<i>—</i>
	City	G.M.D.	L.D.	L.L.	Dimensions	Acreage <i>40</i>
			<i>21</i>	<i>1113</i>		Return Deed Plat Comp Used
						<i>20</i> <i>—</i> <i>—</i> <i>20</i>
	Subdivision	Block	Lot	Plat Book	Page	
Brief Legal Description: <i>20 AC LL 1113, LD 21</i>						

1306
48

R