

	MAP	BLOCK	PAR	SUB
Property	OLD: 2106		151	
Acquired From:				
Acct. No.	NEW: 2106D		001	Cal: 00

21-6		151
Map	Block	Parcel

Date	Grantor (From)	Grantee (To)	D.B.	Pg.	Type	W.D. Cons
1988	Judy M. McIntyre, Michael D.	Frances Moody, Billy R., Sr.	731	1613	WD	9.50
5Kip						
8-6-91	Judy M. McIntyre, Michael D.	Gulf States Mortgage Co., Inc.	1081	42	Dup	0
8-6-91	Jac Gulf States Mortgage Co.	Urban Development Secretary of Housing	1081	45	WD	0
1-27-92	Urban Development Secretary of Housing	Jaylynne Elizabeth Ledbetter, Gregory Lynn	1133	83	WD	0
4/23/03	JAYLYNNE E. LED BETTER	LED BETTER GREGORY L	1249 1330	433 2164	DC	0-0
City		G.M.D.	L.D.	L.L.	Dimensions	Acreege
			21	1175		Return Deed Plat Comp. Used
Subdivision			Block	Lot	Plat Bk.	Page
Westwood Station				part 1	21	75
Brief Legal Description						



Name On Return:				21-6				151				
Name On Deed:		Photo		Call No.		Map		Block		Parcel		
Property Address:				Property Acquired From:								
Acquired By:		Deed Will		Approximate Date Acquired:		Recorded Yes No		D.B. Pg.		Size: (Dim. or Ac.)		
Bounded By:	N.			S.			E.			W.		

Date	Grantor (From)	Grantee (To)				D.B.	Pg.	Type	W.D. Cons.		
11-2-84	HILLHOUSE, RONALD et al	Waters, Raymond				427	653	WD	-0-		
9-19-85	Waters, Raymond	R W & Son, Inc				485	360	WD	30 ⁰⁰ 7 ^{lots}		
8-6-86	R W & Sons, Inc	McIntyre, Michael D & Judy ^{M.}				559	89	WD	163 ⁰⁰		
City		G.M.D.	L.D.	L.L.	Dimensions		Acreage				
			21	1175			Return	Deed	Plat	Comp.	Used
Subdivision						Block	Lot	Plat Book	Page		
Westwood Station							Part 10	21	75		
Brief Legal Description:											

2008
 Volume

[The page contains extremely faint and illegible text, likely bleed-through from the reverse side of the document. The text is scattered across the page and is not readable.]

Property Acquired From:
Acct. No.

Photo	Call No
-------	---------


21N06D		2
Map	Block	Parcel

Date	Grantor (From)	Grantee (To)	D.B.	Pg.	Type	W.D.Cons
1/21/03	BOWLIN, BOBBY G.	BOWLIN, HOLLY K.	5847	1102	QC	-0-
1/21/03	BOWLIN, HOLLY K.	BOWLIN, BOBBY G. <small>HOLLY K.</small>	5847	180	QC	-0-

City	G.M.D.	L.D.	L.L.	Dimensions	Acreage				
		21	1175		Return	Deed	Plat	Comp.	Used

Subdivision	Block	Lot	Plat Bk.	Page
WESTWOOD STATION		PARTS OF 1 & 2	21	75

Brief Legal Description



Name On Return:	MAP	BLOCK	PAR	SUB	21-6		152
Name On Deed:	OLD: 2106		152		Map	Block	Parcel
Property Address:	NEW: 2106D		F002	2nd Fl.			
Property Acquired From:							
Acquired By:	Deed Will	Approximate Date Acquired:	Recorded Yes No	D.B.	Pg.	Size: (Dim. or Ac.)	
Bounded By:	N.	S.	E.				W.

Date	Grantor (From)	Grantee (To)	D.B.	Pg.	Type	W.D. Cons.					
11-2-84	Hillhouse, RONALD ^{et al}	Waters, Raymond	427	653	WD	-0-					
7-19-85	Waters, Raymond	R W & Son Inc	485	360	WD	30 ⁰⁰ / 710 ⁰⁰					
2-28-86	RW & Sons, Inc.	^{Joint Tenants} Bawling Bobby G & Holly K	576	256	WD	63.30					
City		G.M.D.	L.D.	L.L.	Dimensions		Acreage				
			21	1175			Return	Deed	Plat	Comp.	Used
Subdivision					Block	Lot	Plat Book	Page			
Westwood Station						26	21	75			
Brief Legal Description:											
2nd fl											

1945

1. [Illegible text]

2. [Illegible text]

3. [Illegible text]

4. [Illegible text]

5. [Illegible text]

6. [Illegible text]

7. [Illegible text]

8. [Illegible text]

9. [Illegible text]

10. [Illegible text]

11. [Illegible text]

12. [Illegible text]

13. [Illegible text]

14. [Illegible text]

15. [Illegible text]

16. [Illegible text]

17. [Illegible text]

18. [Illegible text]

19. [Illegible text]

20. [Illegible text]

21. [Illegible text]

22. [Illegible text]

23. [Illegible text]

24. [Illegible text]

25. [Illegible text]

26. [Illegible text]

27. [Illegible text]

28. [Illegible text]

29. [Illegible text]

30. [Illegible text]

31. [Illegible text]

32. [Illegible text]

33. [Illegible text]

34. [Illegible text]

35. [Illegible text]

36. [Illegible text]

37. [Illegible text]

38. [Illegible text]

39. [Illegible text]

40. [Illegible text]

41. [Illegible text]

42. [Illegible text]

43. [Illegible text]

44. [Illegible text]

45. [Illegible text]

46. [Illegible text]

47. [Illegible text]

48. [Illegible text]

49. [Illegible text]

50. [Illegible text]

51. [Illegible text]

52. [Illegible text]

53. [Illegible text]

54. [Illegible text]

55. [Illegible text]

56. [Illegible text]

57. [Illegible text]

58. [Illegible text]

59. [Illegible text]

60. [Illegible text]

61. [Illegible text]

62. [Illegible text]

63. [Illegible text]

64. [Illegible text]

65. [Illegible text]

66. [Illegible text]

67. [Illegible text]

68. [Illegible text]

69. [Illegible text]

70. [Illegible text]

71. [Illegible text]

72. [Illegible text]

73. [Illegible text]

74. [Illegible text]

75. [Illegible text]

76. [Illegible text]

77. [Illegible text]

78. [Illegible text]

79. [Illegible text]

80. [Illegible text]

81. [Illegible text]

82. [Illegible text]

83. [Illegible text]

84. [Illegible text]

85. [Illegible text]

86. [Illegible text]

87. [Illegible text]

88. [Illegible text]

89. [Illegible text]

90. [Illegible text]

91. [Illegible text]

92. [Illegible text]

93. [Illegible text]

94. [Illegible text]

95. [Illegible text]

96. [Illegible text]

97. [Illegible text]

98. [Illegible text]

99. [Illegible text]

100. [Illegible text]

Name On Return:	MAP	BLOCK	PAR	SUB	21-6	153	
	OLD: 2106	153					
Name On Deed:	NEW: 2106D	003			Map	Block	Parcel

Property Address:			Property Acquired From:			
Acquired By:	Deed <input type="checkbox"/> Will <input type="checkbox"/>	Approximate Date Acquired:	Recorded Yes <input type="checkbox"/> No <input type="checkbox"/>	D.B. <input type="checkbox"/> Pg. <input type="checkbox"/>	Size: (Dim. or Ac.)	
Bounded By:	N.	S.	E.	W.		

Date	Grantor (From)	Grantee (To)	D.B.	Pg.	Type	W.D. Cons.
11-2-84	Hillhouse, RONALD et al	Waters, Raymond	427	653	WD	0-
9-19-85	Waters, Raymond	R W & Son, Inc.	485	360	WD	30 ⁰⁰ 7/10 ^{ts}
3-2-87	R W & Son, Inc.	Florida Leslie David	608	618	WD	61 ⁰⁰

City	G.M.D.	L.D.	L.L.	Dimensions	Acreage				
					Return	Deed	Plat	Comp.	Used
		21	1175						

Subdivision	Block	Lot	Plat Book	Page
Westwood Station		3	21	75

Brief Legal Description: *Small portion of lot 2*

1945

1. [Illegible text]

2. [Illegible text]

3. [Illegible text]

4. [Illegible text]

5. [Illegible text]

6. [Illegible text]

7. [Illegible text]

8. [Illegible text]

9. [Illegible text]

10. [Illegible text]

11. [Illegible text]

12. [Illegible text]

13. [Illegible text]

14. [Illegible text]

15. [Illegible text]

16. [Illegible text]

17. [Illegible text]

18. [Illegible text]

19. [Illegible text]

20. [Illegible text]

21. [Illegible text]

22. [Illegible text]

23. [Illegible text]

24. [Illegible text]

25. [Illegible text]

26. [Illegible text]

27. [Illegible text]

28. [Illegible text]

29. [Illegible text]

30. [Illegible text]

31. [Illegible text]

32. [Illegible text]

33. [Illegible text]

34. [Illegible text]

35. [Illegible text]

36. [Illegible text]

37. [Illegible text]

38. [Illegible text]

39. [Illegible text]

40. [Illegible text]

41. [Illegible text]

42. [Illegible text]

43. [Illegible text]

44. [Illegible text]

45. [Illegible text]

46. [Illegible text]

47. [Illegible text]

48. [Illegible text]

49. [Illegible text]

50. [Illegible text]

51. [Illegible text]

52. [Illegible text]

53. [Illegible text]

54. [Illegible text]

55. [Illegible text]

56. [Illegible text]

57. [Illegible text]

58. [Illegible text]

59. [Illegible text]

60. [Illegible text]

61. [Illegible text]

62. [Illegible text]

63. [Illegible text]

64. [Illegible text]

65. [Illegible text]

66. [Illegible text]

67. [Illegible text]

68. [Illegible text]

69. [Illegible text]

70. [Illegible text]

71. [Illegible text]

72. [Illegible text]

73. [Illegible text]

74. [Illegible text]

75. [Illegible text]

76. [Illegible text]

77. [Illegible text]

78. [Illegible text]

79. [Illegible text]

80. [Illegible text]

81. [Illegible text]

82. [Illegible text]

83. [Illegible text]

84. [Illegible text]

85. [Illegible text]

86. [Illegible text]

87. [Illegible text]

88. [Illegible text]

89. [Illegible text]

90. [Illegible text]

91. [Illegible text]

92. [Illegible text]

93. [Illegible text]

94. [Illegible text]

95. [Illegible text]

96. [Illegible text]

97. [Illegible text]

98. [Illegible text]

99. [Illegible text]

100. [Illegible text]

Property
Acquired From:
Acct. No.

MAP BLOCK PAR SUB

OLD: 2106

154

NEW: 2106D

Ph004

Call No


21-6
Map

Block

154
Parcel

Date	Grantor (From)	Grantee (To)	D.B.	Pg.	Type	W.D. Cons
2-3-90	Mitchell, John P. ^{Ting D.}	Ashburn, Edith L.	889	504	WD	11 ⁴⁰ / ₂ 1/2 55

City	G.M.D.	L.D.	L.L.	Dimensions	Acreage				
					Return	Deed	Plat	Comp.	Used
		21	1175						
Subdivision					Block	Lot	Plat Bk.	Page	
Westwood Station						4	21	75	
Brief Legal Description									



Name On Return:

Photo Call No.

21-6 154
Map Block Parcel

Name On Deed:

Property Address:

Property Acquired From:

Acquired By: Deed Will _____ Approximate Date Acquired: Recorded Yes No _____ D.B. Pg. _____ Size: (Dim. or Ac.)

Bounded By: N. S. E. W.

Date	Grantor (From)	Grantee (To)	D.B.	Pg.	Type	W.D. Cons.
11-2-84	HILLHOUSE, RONALD <i>sol</i>	Waters Raymond	427	653	WD	-0-
9-19-85	Waters Raymond	R.W. & Son, Inc.	485	360	WD	30 ⁰⁰ 7/10/85
4-2-86	R.W. & Son, Inc.	Tina D. Mitchell, John P. &	523	489	W	(2195) 63 20

City	G.M.D.	L.D.	L.L.	Dimensions	Acreage				
					Return	Deed	Plat	Comp.	Used
		21	1175						

Subdivision	Block	Lot	Plat Book	Page
<i>Westwood Station</i>		4	21	75

Brief Legal Description:

1945

1. [Illegible text]

2. [Illegible text]

3. [Illegible text]

4. [Illegible text]

5. [Illegible text]

6. [Illegible text]

7. [Illegible text]

8. [Illegible text]

9. [Illegible text]

10. [Illegible text]

11. [Illegible text]

12. [Illegible text]

13. [Illegible text]

14. [Illegible text]

15. [Illegible text]

16. [Illegible text]

17. [Illegible text]

18. [Illegible text]

19. [Illegible text]

20. [Illegible text]

21. [Illegible text]

22. [Illegible text]

23. [Illegible text]

24. [Illegible text]

25. [Illegible text]

26. [Illegible text]

27. [Illegible text]

28. [Illegible text]

29. [Illegible text]

30. [Illegible text]

31. [Illegible text]

32. [Illegible text]

33. [Illegible text]

34. [Illegible text]

35. [Illegible text]

36. [Illegible text]

37. [Illegible text]

38. [Illegible text]

39. [Illegible text]

40. [Illegible text]

41. [Illegible text]

42. [Illegible text]

43. [Illegible text]

44. [Illegible text]

45. [Illegible text]

46. [Illegible text]

47. [Illegible text]

48. [Illegible text]

49. [Illegible text]

50. [Illegible text]

51. [Illegible text]

52. [Illegible text]

53. [Illegible text]

54. [Illegible text]

55. [Illegible text]

56. [Illegible text]

57. [Illegible text]

58. [Illegible text]

59. [Illegible text]

60. [Illegible text]

61. [Illegible text]

62. [Illegible text]

63. [Illegible text]

64. [Illegible text]

65. [Illegible text]

66. [Illegible text]

67. [Illegible text]

68. [Illegible text]

69. [Illegible text]

70. [Illegible text]

71. [Illegible text]

72. [Illegible text]

73. [Illegible text]

74. [Illegible text]

75. [Illegible text]

76. [Illegible text]

77. [Illegible text]

78. [Illegible text]

79. [Illegible text]

80. [Illegible text]

81. [Illegible text]

82. [Illegible text]

83. [Illegible text]

84. [Illegible text]

85. [Illegible text]

86. [Illegible text]

87. [Illegible text]

88. [Illegible text]

89. [Illegible text]

90. [Illegible text]

91. [Illegible text]

92. [Illegible text]

93. [Illegible text]

94. [Illegible text]

95. [Illegible text]

96. [Illegible text]

97. [Illegible text]

98. [Illegible text]

99. [Illegible text]

100. [Illegible text]


Property Acquired From:	MAP BLOCK PAR SUB OLD: 2106	155		21-6		155
Acct. No.	NEW: 2106D	PH005	Call No	Map	Block	Parcel

Date	Grantor (From)	Grantee (To)	D.B.	Pg.	Type	W.D. Cons
8-3-90	Mitchell, John P. & Tina D.	Ashburn, Edith L.	889	504	WD	1142 2 lots

City	G.M.D.	L.D.	L.L.	Dimensions	Acreage				
		21	1175		Return	Deed	Plat	Comp.	Used

Subdivision	Block	Lot	Plat Bk.	Page
Westwood Station		5	21	75

Brief Legal Description



Name On Return:

Photo	Call No.

21-6		155
Map	Block	Parcel

Name On Deed:

Property Address:

Property Acquired From:

Acquired By:	Deed <input type="checkbox"/> Will <input type="checkbox"/>	Approximate Date Acquired:	Recorded Yes <input type="checkbox"/> No <input type="checkbox"/>	D.B. <input type="checkbox"/> Pg. <input type="checkbox"/>	Size: (Dim. or Ac.)
--------------	---	----------------------------	---	--	---------------------


Bounded By:	N.	S.	E.	W.
-------------	----	----	----	----

Date	Grantor (From)	Grantee (To)	D.B.	Pg.	Type	W.D. Cons.
11-2-84	HILLHOUSE, RONALD <i>et al</i>	Winters, Raymond	427	653	WD	-0-
9-19-85	Winters, Raymond	R W & Son, Inc	485	360	WD	30 ⁰⁰ / ₇ 10 ⁰⁰ / ₁₀ <i>lots</i>
4-2-86	R.W. & Son, Inc.	^{Tina, D} Mitchell, John P. &	523	489	W	(2-10-85) 63 90

City	G.M.D.	L.D.	L.L.	Dimensions	Acreage				
		21	1175		Return	Deed	Plat	Comp.	Used

Subdivision	Block	Lot	Plat Book	Page
<i>Westwood Station</i>		5	21	75

Brief Legal Description:



Property Acquired From:
Acct. No.:

Photo	Call No
-------	---------

21ND6D	60	60
Map	Block	Parcel

REF
3/5/02

Date	Grantor (From)	Grantee (To)	D.B.	Pg.	Type	W.D. Cons
10/31/01	RHONDA G. VEST, DANIEL W. VEST	MARY LISA DEAN, JEREMY DEAN, EDDIE	6035	300	W/D	115. ⁰⁰
8/26/04	EDDIE DEAN, MARY LISA	DEAN, JEREMY	7345	45	QC	-0-
8/26/04	DEAN, JEREMY	ANDREA R. DEAN, JEREMY S.	7345	79	QC	-0-

City	G.M.D.	L.D.	L.L.	Dimensions	Acreage				
					Return	Deed	Plat	Comp.	Used
		21	1175						

Subdivision	Block	Lot	Plat Bk.	Page
WESTWOOD STATION		Lot 6 1st of 7	600	29

Brief Legal Description



MAP BLOCK PAR SUB

Name On Return:	OLD: 2106	156	21-6		156
Name On Deed:	NEW: 2106D	006	C. N.	Map	Block Parcel

Property Address:	Property Acquired From:				
Acquired By:	Deed Will	Approximate Date Acquired:	Recorded Yes No	D.B. Pg.	Size: (Dim. or Ac.)
Bounded By:	N.	S.	E.	W.	

Date	Grantor (From)	Grantee (To)	D.B.	Pg.	Type	W.D. Cons.
11-2-84	HILLMOUSE, RONALD ^{std}	Waters, Raymond	427	653	WD	-0-
9-19-85	Waters, Raymond	R.W. & Sons, Inc.	485	360	WD	30 ⁰⁰ / ₇₁₀ lots
11-21-86	R.W. & Sons, Inc.	Vest Daniel W. & Rhonda G.	584	113	WD	648 ⁰⁰

City	G.M.D.	L.D.	L.L.	Dimensions	Acreage				
		21	1175		Return	Deed	Plat	Comp.	Used

Subdivision	Block	Lot	Plat Book	Page
Westwood Station		6	21	75

Brief Legal Description: E PART OF 7 600 - 29

100

100

100

100

100

100

100

100

100

Name On Return:	MAP OLD: 2106	BLOCK	PAR 157	SUB	21-6		157
Name On Deed:	NEW: 2106D		007.0	C.F.	Map	Block	Parcel
Property Address:	Property Acquired From:						
Acquired By:	Deed <input type="checkbox"/> Will <input type="checkbox"/>	Approximate Date Acquired:	Recorded Yes <input type="checkbox"/> No <input type="checkbox"/>	D.B. <input type="checkbox"/> Pg. <input type="checkbox"/>	Size: (Dim. or Ac.)		
Bounded By:	N.	S.	E.	W.			

Date	Grantor (From)	Grantee (To)	D.B.	Pg.	Type	W.D.Cons.
11-2-84	HILLHOUSE, RONALD <i>sd</i>	Waters Raymond	427	153	WD	-0-
7-19-85	Waters Raymond	R W & Son, Inc	485	360	WD	30 ⁰⁰ 71 lots
11-21-86	RW & Sons, Inc	Vest, Daniel W. & Rhonda G.	594	113	WD	64 ⁰⁰
City		G.M.D.	L.D.	L.L.	Dimensions	Acreage <i>2 1/2</i>
			21	1175	.51ACT	Return Deed Plat Comp. Used
Subdivision			Block	Lot	Plat Book	Page
<i>Westwood Station</i>			<i>7</i>	<i>7</i>	21	75
Brief Legal Description:					<i>60</i>	<i>29</i>



Name On Return:	MAP BLOCK PAR SUB OLD: 2106 158	21-6	158
Name On Deed:	NEW: 2106D 008ra Call No	Map	Block Parcel
Property Address:	Property Acquired From:		
Acquired By:	Deed Will	Approximate Date Acquired:	Recorded Yes No D.B. Pg. Size: (Dim. or Ac.)
Bounded By:	N.	S.	E. W.

Date	Grantor (From)	Grantee (To)	D.B.	Pg.	Type	W.D. Cons.
12-8-82	HILLHOUSE, RONALD ^{et al}	Lathem Realty, Inc.	335	644	W1	800
3/18/83	Lathem Realty, Inc.	Diane V. Barbee, Floyd Worth &	344	331	W	57 ²⁰

City	G.M.D.	L.D.	L.L.	Dimensions	Acreage				
					Return	Deed	Plat	Comp.	Used
		21	1175						
Subdivision					Block	Lot	Plat Book	Page	
Westwood Station						8	21	75	
Brief Legal Description:									

1941

Name On Return:		MAP BLOCK		PAR SUB		21-6		159			
Name On Deed:		OLD: 2106		159		Map		Block		Parcel	
Property Address:		NEW: 2106D		009 to		Co. No					
Property Address:						Property Acquired From:					
Acquired By:		Deed Will		Approximate Date Acquired:		Recorded Yes No		D.B. Pg.		Size: (Dim. or Ac.)	
Bounded By:		N.		S.		E.		W.			

Date	Grantor (From)	Grantee (To)	D.B.	Pg.	Type	W.D.Cons.
2/19/83	Hillhouse, Ronald	Fowler, Wendell	341	319	W	12 ⁰⁰
8-13-83	Fowler, Wendell	Diane Lee Royal, George Ashley, Jr.	362	37	WD	55 ⁹⁰

City	G.M.D.	L.D.	L.L.	Dimensions	Acreage				
					Return	Deed	Plat	Comp.	Used
		21	1175						
Subdivision					Block	Lot	Plat Book	Page	
Westwood Station						9	21	75	
Brief Legal Description:									

1917
1918
1919
1920
1921
1922
1923
1924
1925
1926
1927
1928
1929
1930
1931
1932
1933
1934
1935
1936
1937
1938
1939
1940
1941
1942
1943
1944
1945
1946
1947
1948
1949
1950
1951
1952
1953
1954
1955
1956
1957
1958
1959
1960
1961
1962
1963
1964
1965
1966
1967
1968
1969
1970
1971
1972
1973
1974
1975
1976
1977
1978
1979
1980
1981
1982
1983
1984
1985
1986
1987
1988
1989
1990
1991
1992
1993
1994
1995
1996
1997
1998
1999
2000
2001
2002
2003
2004
2005
2006
2007
2008
2009
2010
2011
2012
2013
2014
2015
2016
2017
2018
2019
2020
2021
2022
2023
2024
2025

Name On Return:	MAP BLOCK PAR SUB OLD: 2106	160	21-6		160
Name On Deed:	NEW: 2106D	010	Map	Block	Parcel
Property Address:	Property Acquired From:				
Acquired By:	Deed Will	Approximate Date Acquired:	Recorded Yes No	D.B. Pg.	Size: (Dim. or Ac.)
Bounded By:	N.	S.	E.	W.	

Date	Grantor (From)	Grantee (To)	D.B.	Pg.	Type	W.D.Cons.
11-23-82	HILLHOUSE, RONALD ^{SR}	Fowler Wendell	335	367	WD	8 ⁰⁰
6/21/83	Fowler, Wendell	Ginger B. Czobor, Craig T. 4	356	5/8	Q	54 ⁹⁰

City	G.M.D.	L.D.	L.L.	Dimensions	Acreage				
		21	1175		Return	Deed	Plat	Comp.	Used

Subdivision	Block	Lot	Plat Book	Page
Westwood Station		10	21	75

Brief Legal Description:



Property Acquired From:
Acct. No.

Photo	Call No
-------	---------

21N06D		11
Map	Block	Parcel

Date	Grantor (From)	Grantee (To)	D.B.	Pg.	Type	W.D. Cons
4/7/00	PETERS, KANDY T.	PETERS, JOHN T.	4223	129	Q/c	0-

City	G.M.D.	L.D.	L.L.	Dimensions	Acreage				
		21	1175		Return	Deed	Plat	Comp.	Used

Subdivision	Block	Lot	Plat Bk.	Page
WESTWOOD STATION		11	21	75

Brief Legal Description



Name On Return:	MAP BLOCK PAR SUB OLD: 2106 161	21-6	161
Name On Deed:	NEW: 2106D	011 to	Cur No
Property Address:	Property Acquired From:	Map	Block Parcel
Acquired By:	Deed Will	Approximate Date Acquired:	Recorded Yes No
Bounded By:	N.	S.	E. W.

Date	Grantor (From)	Grantee (To)	D.B.	Pg.	Type	W.D.Cons.
11-23-82	HILLHOUSE, RONALD	Harold Payne Thomas Leon &	333	532	WD	800
5/9/83	Payne, Harold Thomas Leon &	Carol Lynn Dale, Thomas M. &	350	445	W	5660
11-22-85	Carol Lynn Dale, Thomas M. &	Tracey L. Allen Peters John T. &	496	694	W.D.	1050

City	G.M.D.	L.D.	LL.	Dimensions	Acreage				
		21	1175		Return	Deed	Plat	Comp.	Used

Subdivision	Block	Lot	Plat Book	Page
Westwood Station		11	21	75

Brief Legal Description:



Name On Return:	MAP OLD: 2106	BLOCK	PAR 162	SUB	21-6		162
Name On Deed:	NEW: 2106D		1012	70.75	Map	Block	Parcel


Property Address:	Property Acquired From:				
Acquired By:	Deed Will	Approximate Date Acquired:	Recorded Yes No	D.B. Pg	Size: (Dim. or Ac.)
Bounded By:	N.	S.	E.	W.	

Date	Grantor (From)	Grantee (To)	D.B.	Pg.	Type	W.D.Cons.
11-23-82	HILLHOUSE, RONALD <i>et al</i>	Hillhouse, BENNON MARTIN	334	273	WD	800
3/25/83	Hillhouse, RONALD	MARTIN, BENNON	345	191	W	1600
6/1/83	MARTIN, BENNON Hillhouse, RONALD +	ROBERTS, DONALD W.	354	179	W	5850

City	G.M.D.	L.D.	L.L.	Dimensions	Acreage				
		21	1175		Return	Deed	Plat	Comp.	Used

Subdivision	Block	Lot	Plat Book	Page
<i>Westwood Station</i>		12	21	75

Brief Legal Description:



Name On Return:		MAP	BLOCK	PAR	SUB				
		OLD: 2106	163				21-6		163
Name On Deed:		NEW: 2106D	013a		to No.		Map	Block	Parcel
Property Address:					Property Acquired From:				
Acquired By:	Deed Will	Approximate Date Acquired:	Recorded Yes No	D.B.	Pg.	Size: (Dim. or Ac.)			
Bounded By:	N.	S.	E.				W.		

Date	Grantor (From)	Grantee (To)	D.B.	Pg.	Type	W.D.Cons.
11-23-82	MILLHOUSE, RONALD ^{et al}	Lathem Realty Inc.	333	381	WD	8 ⁰⁰
5/24/83	Lathem Realty	Sylvia E. OPEN, Charles D., Jr. +	352	482	W	53 ⁰⁰

City	G.M.D.	L.D.	L.L.	Dimensions	Acreage				
		21	1175		Return	Deed	Plat	Comp.	Used
Subdivision					Block	Lot	Plat Book	Page	
Westwood Station						13	21	75	

Brief Legal Description:


11/11/11

MAP 17, BLOCK PAR SUB
 Property Acquired From: OLD: 2106 164
 Acct. No. NEW: 2106D 014

21-6		164
Map	Block	Parcel

Date	Grantor (From)	Grantee (To)	D.B.	Pg.	Type	W.D. Cons
12-1-86	Cadle, John William	Jordan, Mike & Nancy	586	321	WD	20 ⁸⁰
12-6-88	Jordan, Mike & Nancy	Cadle, John William	258	114	DUP	12 ²⁰
10/9/92	CADLE, JOHN WILLIAM	MCCLLOUD, JAMES P. & GAIL	1307	145	WD	67.00

City	G.M.D.	L.D.	L.L.	Dimensions	Acreage				
					Return	Deed	Plat	Comp.	Used
		21	1175						
Subdivision					Block	Lot	Plat Bk.	Page	
Westwood Station						14	21	75	
Brief Legal Description									



Name On Return:				21-6		164	
Name On Deed:		Photo		Call No.		Map Block Parcel	
Property Address:				Property Acquired From:			
Acquired By:	Deed Will	Approximate Date Acquired:	Recorded Yes No	D.B. Pg.	Size: (Dim. or Ac.)		
Bounded By:	N.	S.	E.	W.			

Date	Grantor (From)	Grantee (To)	D.B.	Pg.	Type	W.D.Cons.
11-23-82	Hillhouse, Ronald ^{att}	Bennon martin Hillhouse, Ronald &	335	3	WD	8 ⁰⁰
3/25/83	Hillhouse, Ronald	Martin, Bennon	345	191	W	16 ⁰⁰
3/31/83	Martin, Bennon	Cadle, John William	346	173	W	54 ⁹⁰

City	G.M.D.	L.D.	L.L.	Dimensions	Acreage				
		21	1175		Return	Deed	Plat	Comp.	Used

Subdivision	Block	Lot	Plat Book	Page
Westwood Station		14		

Brief Legal Description:

1914
1915
1916
1917
1918
1919
1920
1921
1922
1923
1924
1925
1926
1927
1928
1929
1930
1931
1932
1933
1934
1935
1936
1937
1938
1939
1940
1941
1942
1943
1944
1945
1946
1947
1948
1949
1950
1951
1952
1953
1954
1955
1956
1957
1958
1959
1960
1961
1962
1963
1964
1965
1966
1967
1968
1969
1970
1971
1972
1973
1974
1975
1976
1977
1978
1979
1980
1981
1982
1983
1984
1985
1986
1987
1988
1989
1990
1991
1992
1993
1994
1995
1996
1997
1998
1999
2000
2001
2002
2003
2004
2005
2006
2007
2008
2009
2010
2011
2012
2013
2014
2015
2016
2017
2018
2019
2020
2021
2022
2023
2024
2025


Property	MAP	BLOCK	PAR	SUB			
Acquired From:	OLD: 2106		165			21-6	
Acct. No.	NEW: 2106D	Ph 015	Call No			Map	Block
							Parcel

Date	Grantor (From)	Grantee (To)	D.B.	Pg.	Type	W.D. Cons
1-17-90	Roger, Terry & Sherry	Johnson, Chip Joseph	848	493	W.D.	7350

City	G.M.D.	L.D.	L.L.	Dimensions	Acreage				
		21	1175		Return	Deed	Plat	Comp.	Used


Subdivision	Block	Lot	Plat Bk.	Page
Westwood Station		15	21	75

Brief Legal Description



Name On Return:				21-6		165
Name On Deed:		Photo	Call No.	Map	Block	Parcel
Property Address: 3101 Westwood Dr.			Property Acquired From:			
Acquired By:	Deed <input type="checkbox"/> Will <input type="checkbox"/>	Approximate Date Acquired:	Recorded Yes <input type="checkbox"/> No <input type="checkbox"/>	D.B. <input type="checkbox"/> Pg. <input type="checkbox"/>	Size: (Dim. or Ac.)	
Bounded By:	N.	S.	E.	W.		

Date	Grantor (From)	Grantee (To)	D.B.	Pg.	Type	W.D. Cons.					
12-3-82	HILLHOUSE, RONALD		334	555	WD	8 ⁰⁰					
1983	Hillhouse Ronald	Rene' Banko Mandel, Sol J. &	350	489	W	53 ⁹⁰					
9-27-83	Rene' Banko, Mandel Sol J. &	Roger Terry & Sherry	369	152	WD	5 ³⁰					
City		G.M.D.	L.D.	L.L.	Dimensions		Acreage				
			21	1175			Return	Deed	Plat	Comp.	Used
Subdivision							Block	Lot	Plat Book	Page	
Westwood Station								15	21	75	
Brief Legal Description:											



Name On Return:	MAP OLD: 2106	BLOCK	PAR. 166	SUB	
Name On Deed:	NEW: 2106D	016	Con. No		
Property Address:				Property Acquired From:	
Acquired By:	Deed <input type="checkbox"/> Will <input type="checkbox"/>	Approximate Date Acquired:	Recorded Yes <input type="checkbox"/> No <input type="checkbox"/>	D.B. <input type="checkbox"/> Pg. <input type="checkbox"/>	Size: (Dim. or Ac.)
Bounded By:	N.	S.	E.	W.	

21-6		166
Map	Block	Parcel

Date	Grantor (From)	Grantee (To)	D.B.	Pg.	Type	W.D. Cons.
11-23-82	HILLHOUSE, RONALD ^{et al}	Cornette, Clyde	335	369	WD	800
6/3/80	Cornette, Clyde	Haxton, David & Judy	355	391	W	55 ⁰⁰

City	G.M.D.	L.D.	L.L.	Dimensions	Acreage				
					Return	Deed	Plat	Comp.	Used
		21	1175						

Subdivision	Block	Lot	Plat Book	Page
Westwood Station		16	21	75

Brief Legal Description:

1947
1948
1949
1950
1951
1952
1953
1954
1955
1956
1957
1958
1959
1960
1961
1962
1963
1964
1965
1966
1967
1968
1969
1970
1971
1972
1973
1974
1975
1976
1977
1978
1979
1980
1981
1982
1983
1984
1985
1986
1987
1988
1989
1990
1991
1992
1993
1994
1995
1996
1997
1998
1999
2000
2001
2002
2003
2004
2005
2006
2007
2008
2009
2010
2011
2012
2013
2014
2015
2016
2017
2018
2019
2020
2021
2022
2023
2024
2025

Name On Return:	MAP - BLOCK - PAR - SUB OLD: 2106 167	21-6	167
Name On Deed:	NEW: 2106D 017	Map	Block Parcel

Property Address:	Property Acquired From:				
Acquired By:	Deed Will	Approximate Date Acquired:	Recorded Yes No	D.B. Pg.	Size: (Dim. or Ac.)
Bounded By:	N.	S.	E.	W.	

Date	Grantor (From)	Grantee (To)	D.B.	Pg.	Type	W.D. Cons.
12-23-82	HILLHOUSE, RONALD ^{et al}	Cartledge, Robert William	336	381	WD	8 ⁰⁰
1-10-84	Cartledge, Robert Wm.	^{margaret J} Eisenbrandt, Gregory A. +	381	386	W	56 ²⁰

City	G.M.D.	L.D.	L.L.	Dimensions	Acreage				
		21	1175		Return	Deed	Plat	Comp.	Used

Subdivision	Block	Lot	Plat Book	Page
Westwood Station		17		

Brief Legal Description:

13


Property Acquired From:	MAP. BLOCK PAR. SUB OLD: 2106	168	21-6	168
Acct. No. 3073	NEW: 2106D	1018	Map	Block
		Call No		Parcel

Date	Grantor (From)	Grantee (To)	D.B.	Pg.	Type	W.D. Cons
8-4-87	Victoria Lynn (1983 owner) Brown, Lewis Charles E	Georgia Company (The)	667	424	DUP	-
8-4-87	Georgia Company (The)	Veterans' Affairs Administrator of	667	426	WD	-
4-2-88	Adminstrator of Veterans Aff.	Bradley C. Trozel, Pamela S. F	702	657	SD	-

City	G.M.D.	L.D.	L.L.	Dimensions	Acreage				
		21	1175		Return	Deed	Plat	Comp.	Used

Subdivision	Block	Lot	Plat Bk.	Page
Westwood Station		18	21	75

Brief Legal Description



Property
 Acquired From: 3073 Westwood Drive
 Acct. No.

Photo Call No

21-6 168
 Map Block Parcel

F Rec. 4-6-87


Date	Grantor (From)	Grantee (To)	D.B.	Pg.	Type	W.D. Cons
4-2-85	Misener, Richard L.	Haas, Lee 1/4 int.	452	447	WD	-0-
4-2-85	Misener, Richard L. 1/4 int	Smith, Jackson S. III 1/2 int.	452	448	WD	12 ⁹⁰
4-10-86	Misener, Richard L. Etal	Pettee, Roger C.	540	615	W	15 ²⁰
12/86	PETTEE, ROGER C.	GREAT SOUTHEASTERN REALTY, INC.	614	256	QC	1 ⁰⁰
5-5-87	Pettee Roger C.	Lee Haas Smith Jackson III &	623	302	DUP	10 ⁶⁰

City	G.M.D.	L.D.	L.L.	Dimensions	Acreage				
					Return	Deed	Plat	Comp.	Used
		21	1175						

Subdivision	Block	Lot	Plat Bk.	Page
Westwood Station		18	21	75

Brief Legal Description

13




Name On Return:				21-6		168
Name On Deed:		Photo	Call No.	Map	Block	Parcel
Property Address:			Property Acquired From:			
Acquired By:	Deed Will	Approximate Date Acquired:	Recorded Yes No	D.B. Pg.	Size: (Dim. or Ac.)	
Bounded By:	N.	S.	E.	W.		

Date	Grantor (From)	Grantee (To)			D.B.	Pg.	Type	W.D.Cons.	
12-20-82	MILLHOUSE, RONALD ^{et al}	Cartledge, Robert			337	208	WD	8 ⁰⁰	
11-10-83	Cartledge, Robert	Victoria Lynn Brown, Lewis Charles			373	649	WD	56 ⁹⁰	
11-13-84	Brown, Lewis Charles	Misener, Richard L.			427	350	WD		
City		G.M.D.	L.D.	L.L.	Dimensions		Acreage		
			21	1175	Return	Deed	Plat	Comp.	Used
Subdivision					Block	Lot	Plat Book	Page	
Westwood Station						18	21	75	
Brief Legal Description:									



Name On Return:	MAP OLD: 2106	BLOCK	PAR 169	SUB	21-6		169
Name On Deed:	NEW: 2106D		019*	Call Me	Map	Block	Parcel
Property Address:	Property Acquired From:						
Acquired By:	Deed Will	Approximate Date Acquired:	Recorded Yes No	D.B. Pg.	Size: (Dim. or Ac.)		
Bounded By:	N.	S.	E.	W.			

Date	Grantor (From)	Grantee (To)	D.B.	Pg.	Type	W.D.Cons.		
2/18/80	HILLHOUSE, RONALD St	Wilson, Gail S.	341	125	W	8 ⁰⁰		
6/2/80	Wilson, Gail S. Barbara S.	Barbara S. Malone Charles S. Jr. +	355	108	W	54 ⁹⁰		
12-5-86	Malone Charles S. Jr. Barbara S.	Janice Marie Martin Benjamin James, Jr. &	587	417	WD	72 ⁰⁰		
City		G.M.D.	L.D.	L.L.	Dimensions		Acreage	
			21	1175	Return	Deed	Plat	Comp. Used
Subdivision					Block	Lot	Plat Book	Page
Westwood Station						19	21	75
Brief Legal Description:								



MAP BLOCK PAR SUB
 Property OLD: 2106 170
 Acquired From:
 Acct. No. NEW: 2106D 020

21-6		170
Map	Block	Parcel

Date	Grantor (From)	Grantee (To)	D.B.	Pg.	Type	W.D. Cons
1-26-87	Melanie L. Lindsey James Thomas, Jr.	Martin, R. Lamar	599	274	W.D.	6950


City	G.M.D.	L.D.	L.L.	Dimensions	Acreage				
		21	175		Return	Deed	Plat	Comp.	Used

Subdivision	Block	Lot	Plat Bk.	Page
Westwood Station		20	21	75

Brief Legal Description

Name On Return:				21-6		170	
Name On Deed:			Photo	Call No.	Map	Block	Parcel
Property Address:				Property Acquired From:			
Acquired By:	Deed _____ Will _____	Approximate Date Acquired:	Recorded Yes _____ No _____	D.B. _____ Pg. _____	Size: (Dim. or Ac.)		
Bounded By:	N.	S.	E.	W.			

Date	Grantor (From)	Grantee (To)			D.B.	Pg.	Type	W.D. Cons.			
12-14-82	HILLHOUSE, RONALD ^{et al}	Postell, H. E.			335	640	WD	8 ⁰⁰			
7/93	POSTELL, H. E.	MARTIN, BENNON			358	468	W	1 ⁰⁰			
7/93	MARTIN, BENNON	LINDSEY, ^{JAMES THOMAS JR.} MELANIE L.			358	469	W	53 ⁹⁰			
City		G.M.D.	L.D.	L.L.	Dimensions		Acreage				
			21	1175			Return	Deed	Plat	Comp.	Used
Subdivision					Block	Lot	Plat Book	Page			
Westwood Station						20					
Brief Legal Description:											



Name On Return:	MAP BLOCK PAR SUB OLD: 2106 171	21-6		171
Name On Deed:	NEW: 2106D 021's	Map	Block	Parcel
Property Address:	Property Acquired From:			
Acquired By:	Deed Will	Approximate Date Acquired:	Recorded Yes No	D.B. Pg. Size: (Dim. or Ac.)
Bounded By:	N.	S.	E.	W.

Date	Grantor (From)	Grantee (To)	D.B.	Pg.	Type	W.D.Cons.
12-8-82	HULLHOUSE, RONALD	Lathem Realty Inc	335	645	WD	8 ⁰⁰
10-18-83	Lathem Realty Inc	Catherine Marie Anderson Epting, Jerry Paul	372	469	WD	54 ⁹⁰
6-28-91	Catherine Marie Anderson Epting, Jerry Paul	Turner, Donnie R.	1022	21	WD	71 ⁵⁰

City	G.M.D.	L.D.	L.L.	Dimensions	Acreage				
					Return	Deed	Plat	Comp.	Used
		21	1175						

Subdivision	Block	Lot	Plat Book	Page
Westwood Station		21	21	75

Brief Legal Description:




Name On Return:	MAP BLOCK PAR SUB	21-6	172	172		
	OLD: 2106					
Name On Deed:	NEW: 2106D	022	Sub No.	Map	Block	Parcel

Property Address:			Property Acquired From:			
Acquired By:	Deed Will	Approximate Date Acquired:	Recorded Yes No	D.B. Pg.	Size: (Dim. or Ac.)	
Bounded By:	N.	S.	E.	W.		

Date	Grantor (From)	Grantee (To)	D.B.	Pg.	Type	W.D. Cons.
12-1-82	HILLHOUSE, RONALD <i>et al</i>	Lawson-Quarles, Inc	333	639	WD	37 ⁵⁰ / ₅₄
6/83	LAWSON-QUARLES, INC.	JAMES DONALD HAYWORTH, CHARISE M.	357	586	W	55 ⁹⁰ / ₉₀

City	G.M.D.	L.D.	L.L.	Dimensions	Acreage				
		21	1175		Return	Deed	Plat	Comp.	Used
Subdivision					Block	Lot	Plat Book	Page	
<i>Westwood Station</i>						22	21	75	

Brief Legal Description:



Name On Return:	MAP BLOCK PAR SUB OLD: 2106 173	21-6	173
Name On Deed:	NEW: 2106D 0231	Map	Block Parcel


Property Address:	3100 Hunt Road Acworth			Property Acquired From:	
Acquired By:	Deed Will	Approximate Date Acquired:	Recorded Yes No	D.B. Pg.	Size: (Dim. or Ac.)
Bounded By:	N.	S.	E.	W.	

Date	Grantor (From)	Grantee (To)	D.B.	Pg.	Type	W.D. Cons.
12-17-82	HILLHOUSE, RONALD ^{III}	Kenny Herndon Herndon, J.W. Phillip Pettit	338	404	WD	8 ⁰⁰
4/2/83	Herndon, J.W., Pettit, Phillip	Patricia Dianne Starke, Richard W. III	349	432	W	55 ⁹⁰
2-14-89	Starke, Patricia Dianne	Starke, Richard W. III	771	370	DCD	0

City	G.M.D.	L.D.	L.L.	Dimensions	Acreage				
		21	1175		Return	Deed	Plat	Comp.	Used

Subdivision	Block	Lot	Plat Book	Page
Westwood Station		23	21	75

Brief Legal Description:



Name On Return:	MAP	BLOCK	PAR	SUB	21-6	174	
	OLD: 2106	174					
Name On Deed:	NEW: 2106D	0241	Call No.		Map	Block	Parcel


Property Address:				Property Acquired From:			
Acquired By:	Deed Will	Approximate Date Acquired:	Recorded Yes No	D.B.	Pg.	Size: (Dim. or Ac.)	
Bounded By:	N.	S.	E.	W.			

Date	Grantor (From)	Grantee (To)	D.B.	Pg.	Type	W.D. Cons.
12-1-82	HILLHOUSE, RONALD <i>et al</i>	Lawson-Quarles, Inc	333	639	WD	31 ⁵⁰ / ₅ Acs
3/25/83	Lawson-Quarles, Inc.	<i>Teresa T</i> Abernathy, Carlos W. &	344	576	W	55 ⁹⁰

City	G.M.D.	L.D.	L.L.	Dimensions	Acreage				
		21	1175		Return	Deed	Plat	Comp.	Used

Subdivision	Block	Lot	Plat Book	Page
<i>Westwood Station</i>		24		

Brief Legal Description:




Name On Return:		MAP	BLOCK	PAR	SUB	21-6		175	
Name On Deed:		OLD: 2106		175		Map		Block	
		NEW: 2106D		025 to	Co. No				
Property Address:					Property Acquired From:				
Acquired By:	Deed Will	Approximate Date Acquired:	Recorded Yes No	D.B.	Pg.	Size: (Dim. or Ac.)			
Bounded By:	N.	S.	E.	W.					

Date	Grantor (From)	Grantee (To)	D.B.	Pg.	Type	W.D.Cons.
12-1-82	HILLHOUSE, RONALD ^{et al}	Lawson-Quarles, Inc.	333	639	WD	37 ⁵⁰ / ₁₀₀ Acs
10/9/82	LAWSON-Quarles	Georgia Cook, Jerry Ronald &	354	488	W	55 ⁹² / ₁₀₀

City	G.M.D.	L.D.	L.L.	Dimensions	Acreage				
					Return	Deed	Plat	Comp.	Used
		21	1175						

Subdivision	Block	Lot	Plat Book	Page
Westwood Station		25		

Brief Legal Description:



Name On Return:		MAP OLD: 2106	BLOCK	PAR 176	SUB	21-6		176	
Name On Deed:		NEW: 2106D	028a		Call No		Map	Block	Parcel
Property Address: 3128 Hunt Road					Property Acquired From:				
Acquired By:	Deed Will	Approximate Date Acquired:	Recorded Yes No	D.B.	Pg.	Size: (Dim. or Ac.)			
Bounded By:	N.	S.	E.	W.					

Date	Grantor (From)	Grantee (To)	D.B.	Pg.	Type	W.D. Cons.					
12-1-82	HILLHOUSE, RONALD ^{et al}	Lawson-Quarles Inc.	333	639	WD	37 ⁵⁰ 51 ⁴ 1/2					
7-11-83	Lawson-Quarles Inc.	Viola J. Smith Smith, Elbert R. &	359	60	WD	52 ⁹⁰					
3-26-87	Smith, Elbert R. & Viola J.	Silvia Bryan Scott	616	573	WD	69 ⁹⁰					
City		G.M.D.	L.D.	LL.	Dimensions		Acreage				
			21	1175			Return	Deed	Plat	Comp.	Used
Subdivision					Block	Lot	Plat Book	Page			
Westwood Station						26	21	75			
Brief Legal Description:											



Name On Return:	MAP	BLOCK	PAR	SUB	21-6	177	
	OLD: 2106		177				
Name On Deed:	NEW: 2106D	0273	Call No		Map	Block	Parcel

Property Address:			Property Acquired From:			
Acquired By:	Deed Will	Approximate Date Acquired:	Recorded Yes No	D.B. Pg.	Size: (Dim. or Ac.)	
Bounded By:	N.	S.	E.	W.		

Date	Grantor (From)	Grantee (To)	D.B.	Pg.	Type	W.D. Cons.				
12-1-82	HILLHOUSE, RONALD <i>est</i>	Lawson-Quarles, Inc	333	639	WD	37 ⁵⁰ <i>shots</i>				
5/17/83	Lawson-Quarles Robert F. Jones	Transue, Shelia C. &	352	120	W	54 ⁹⁰				
12-9-83	Transue, Shelia C. <i>Est.</i>	Winningham, Suzanne D.	377	308 310	WD	150				
City		G.M.D.	L.D.	L.L.	Dimensions	Acreage				
			21	1175		Return	Deed	Plat	Comp.	Used
Subdivision						Block	Lot	Plat Book	Page	
<i>Westwood Station</i>							27	21	75	
Brief Legal Description:										

