


Property Acquired From:	MAP BLOCK PAR SUB OLD: 2106A - 125 216-125	001		21-6A		1
Acct. No.	NEW: 2106C	Ph001	Call No	Map	Block	Parcel

Date	Grantor (From)	Grantee (To)	D.B.	Pg.	Type	W.D. Cons
11-7-86 86	d/b/a Emerald Developments, Inc. GRAVITT, JIMMY ETAL.	Stone, Donald E.	580	572	WD	37 <sup>00</sup> plat
1-2-88	Stone, Donald E.	Joyce A. Coleman, Tommy L. +	689	243	W	80 <sup>00</sup>

City	G.M.D.	L.D.	L.L.	Dimensions	Acreage				
		21	1201		Return	Deed	Plat	Comp.	Used

Subdivision	Block	Lot	Plat Bk.	Page
EMERALD FOREST		1	31	199

Brief Legal Description



Property Acquired From:	MAP BLOCK PAR SUB OLD: 2106A 002	21-6A		2
Aect. No. <i>2830 Emerald Forest, Greenwood</i>	NEW: 2106C	Map	Block	Parcel

Date	Grantor (From)	Grantee (To)	D.B.	Pg.	Type	W.D. Cons	
8-27-87 86	d/b/a Emerald Developments, Inc. GRAVITT, JIMMY ETAL.	Walker Billy	656	573	WD	1850	
8-27-87	Walker, Billy	Cheryl L. Huprich, Robert E.	656	574	WD	8950	
9/88	CHERYL L. & HUPRICH, ROBERT E. Loan Assoc	LEBORE FEDERAL S/L ASSOCIATION Tami L.	742	145 144	DAP	6850	
2-28-89	Leader Federal Savings	Dematteo, Michael S.	778	443	WD	7550	
8-18-92	Tami L. Dematteo, Michael S.	Dematteo, Michael S.	1289	260	DC	-	
8-24-92	Dematteo, Michael S.	+ Dematteo, Shawn S. Int Dematteo, Michael S. Int	1289	268	DC	-5	
City		G.M.D.	L.D.	L.L.	Dimensions	Acreage	
			21	1201		Return Deed Plat Comp. Used	
Subdivision					Block	Lot	Plat Bk. Page
EMERALD FOREST						2	31 199
Brief Legal Description							



Property Acquired From:	MAP	BLOCK	PAR	SUB	21-6A	3	
	OLD: 2106A		003				
Acct. No.	NEW: 2106C		PH003	Call No	Map	Block	Parcel

Date	Grantor (From)	Grantee (To)	D.B.	Pg.	Type	W.D.Cons
86	d/b/a Emerald Developments, Inc. GRAVITT, JIMMY ETAL					
6-1-87	Walker, Billy	Susan L. Whitmire, Charles	635	17	WD	82 <sup>90</sup>


City	G.M.D.	L.D.	L.L.	Dimensions	Acreage				
		21	1201		Return	Deed	Plat	Comp.	Used

Subdivision	Block	Lot	Plat	Bk.	Page
EMERALD FOREST		3	31		199

Brief Legal Description










Property Acquired From:	MAP BLOCK PAR SUB OLD: 2106A 21-6-125	005	
Acct. No.	NEW: 2106C	21005	Call No

21-6A		5
Map	Block	Parcel

Date	Grantor (From)	Grantee (To)	D.B.	Pg.	Type	W.D. Cons
12-18-86 86	Emerald Developments, Inc. GRAVITT, JIMMY ETAL	TROJER, Inc	592	461	WD	28 <sup>50</sup>
12-31-87	Trojer, Inc	Connelly, Frank Martin	684 633		WD	83 <sup>90</sup>

City	G.M.D.	L.D.	L.L.	Dimensions	Acreage				
		21	1201		Return	Deed	Plat	Comp.	Used
Subdivision					Block	Lot	Plat Bk.	Page	
EMERALD FOREST						5	31	199	
Brief Legal Description									



Property Acquired From:	MAP BLOCK PAR SUB OLD: 2106A 21-6-125	006		21-6A		6
Acct. No.	NEW: 2106C	006	Call No	Map	Block	Parcel

Date	Grantor (From)	Grantee (To)	D.B.	Pg.	Type	W.D. Cons
2-24-87 86	d/b/a Emerald Developments, Inc. GRAVITT, SIMMY ETAL	H & L Lands, Inc. Stone, Donald &	607	186	WD	1850
6-22-87	H & L Lands, Inc. Stone, Donald &	Judy Marshall, Gordon V. III	639	249	WD	8700
1989	Marshall, Judy	Marshall, Gordon V. III	817	77	PCD	0
8-29-89	Marshall, Gordon V. III	Price, Robert & Mary M. Price	817	78	WD	860

City	G.M.D.	L.D.	L.L.	Dimensions	Acreage				
		21	1201		Return	Deed	Plat	Comp.	Used
Subdivision					Block	Lot	Plat	Bk.	Page
EMERALD FOREST						6	31		199
Brief Legal Description									



Property Acquired From:	MAP BLOCK PAR SUB OLD: 2106A, 125 21-6-126	007		21-6A		7
Acct. No.	NEW: 2106C	Ph007	Call No	Map	Block	Parcel

Date	Grantor (From)	Grantee (To)	D.B.	Pg.	Type	W.D. Cons
11-2-86 86	d/b/a Emerald Developments, Inc. GRAVITT, SIMMY ETAL	Burnham, James E.	580	523	WD	18 <sup>50</sup>
8-20-87	Burnham, James E.	McGuffey, Barbara L.	656	226	WD	96 <sup>00</sup>

City	G.M.D.	L.D.	L.L.	Dimensions	Acreage				
					Return	Deed	Plat	Comp.	Used
		21	1201						
Subdivision					Block	Lot	Plat	Bk.	Page
EMERALD FOREST						7	31		199
Brief Legal Description									



Property Acquired From: Acct. No.	MAP BLOCK PAR SUB	21-6A	8
	OLD: 2106A 21-6-125 21-6-126		
	NEW: 2106C	21008	Call No
		Map	Block
			Parcel

Date	Grantor (From)	Grantee (To)	D.B.	Pg.	Type	W.D. Cons
12-24-86 86	d/b/a Emerald Developments, Inc. GRAVILL, JIMMY ETAL	Robertson, Harold L.	592	511	WD	55 <sup>50</sup> / <sub>365</sub>
7-24-87	Robertson, Harold L.	Deena J. Lee Lee, Ronald A. &	648 667	382 503	WD Re-Rec.	96 <sup>00</sup>

City	G.M.D.	L.D.	L.L.	Dimensions	Acreage				
					Return	Deed	Plat	Comp.	Used
		21	1201						
Subdivision					Block	Lot	Plat Bk.	Page	
EMERALD FOREST						8	31	199	
Brief Legal Description									





Property Acquired From:	MAP BLOCK PAR SUB	009		21-6A		9
	OLD: 2106A 21-6-125	009		Map	Block	Parcel
Acct. No.	NEW: 2106C.	009	Call No			

Date	Grantor (From)	Grantee (To)	D.B.	Pg.	Type	W.D.Cons
1-13-87 86	d/b/a Emerald Developments, Inc. GRAVITT, SIMMY ETAL	Shaw, Jerry	595	351	WD	1850
5-27-87	Shaw, Jerry	Dietz, Angela & Patricia	631	193	WD	1049 <sup>0</sup>
5-27-87	Dietz, Angela & Patricia	Dietz, Angela, Patricia & Magdalena	631	199	WD	-0
10-18-90	Dietz, Magdalena	Dietz, Angela & Patricia <sup>1/2 int'l</sup>	915	64	QCD	-0

City	G.M.D.	L.D.	L.L.	Dimensions	Acreage				
		21	1201		Return	Deed	Plat	Comp.	Used

Subdivision	Block	Lot	Plat	Bk.	Page
EMERALD FOREST		9		31	199


Brief Legal Description



Property	MAP BLOCK PAR SUB				
Acquired From:	OLD: 2106A 125 21-6-126	010		21-6A	10
Acct. No.	NEW: 2106C	Phc010	Call No	Map	Block Parcel

Date	Grantor (From)	Grantee (To)	D.B.	Pg.	Type	W.D.Cons
1-12-87 86	d/b/a Emerald Developments, Inc. GRAVITT, JIMMY ETAL	Shaw, Jerry	595	355	WD	18 <sup>50</sup>
3-25-88	Shaw, Jerry	Arnold, Dennis L.	703	7	W	9/20
3-3-92	Arnold, Dennis L.	BANC BOSTON Mtg. Corp.	1170	176	TUP	
3-3-92	BANC BOSTON MCTG.	Secretary OF HOUSING & URBAN Dev	1176	178	WD	
8/3/92	Ken P, JACK Secretary OF HUD	ROSE, Timothy K. SALLIE B.	1268	277	WD	105°

City	G.M.D.	L.D.	L.L.	Dimensions	Acreage				
		21	1201		Return	Deed	Plat	Comp.	Used
Subdivision					Block	Lot	Plat	Bk.	Page
EMERALD FOREST						10	31		199
Brief Legal Description									







Property	MAP	BLOCK	PAR	SUB				
Acquired From:	OLD: 2106A		012			21-6A	12	
Acct. No.	NEW: 2106C		012	11		Map	Block	Parcel

Date	Grantor (From)	Grantee (To)	D.B.	Pg.	Type	W.D. Cons
86	d/b/a Emerald Developments, Inc. GRAVITT, JIMMY ETAL	LAVONIA 2, DAVIS, DONALD V. &	702	449	W	85

City	G.M.D.	L.D.	L.L.	Dimensions	Acreage				
		21	1201		Return	Deed	Plat	Comp.	Used
Subdivision					Block	Lot	Plat	Bk.	Page
EMERALD FOREST						12	31	199	
Brief Legal Description									






MAP	BLOCK	PAR	SUB
OLD: 2106A	21-6-125	013	
NEW: 2106C		013	Call No

Property  
Acquired From:  
Acct. No.

21-6A		13
Map	Block	Parcel

Date	Grantor (From)	Grantee (To)	D.B.	Pg.	Type	W.D. Cons
5-26-87 86	d/b/a Emerald Developments, Inc. GRAVITT, JIMMY ETAL	Ann M. Sullivan Billett Billett, James B. &	656	249	W/D	87 <u>30</u>

City	G.M.D.	L.D.	L.L.	Dimensions	Acreage				
		21	1201		Return	Deed	Plat	Comp.	Used
Subdivision					Block	Lot	Plat Bk.	Page	
EMERALD FOREST						13	31	199	
Brief Legal Description									



MAP BLOCK PAR SUB

Property Acquired From:	OLD: 2106A 21-6-125 126	014		21-6A		14
Acct. No.	NEW: 2106C	PH014	Cell No	Map	Block	Parcel

Date	Grantor (From)	Grantee (To)	D.B.	Pg.	Type	W.D. Cons
3-25-87 86	d/b/a Emerald Developments, Inc. GRAVITT, SIMMY ETAL	Donald E. Stone H & L Lands Inc.	614	262	W/D	18 <sup>50</sup>
3-10-88	H & L Lands Inc	ROGER E. Knowles, Jason Krist	697	375	W	85 <sup>00</sup>

City	G.M.D.	L.D.	L.L.	Dimensions	Acreage				
		21	1201		Return	Deed	Plat	Comp.	Used

Subdivision	Block	Lot	Plat Bk.	Page
EMERALD FOREST		14	31	199

Brief Legal Description



Property Acquired From:	MAP	BLOCK	PAR	SUB	21-6A	15	
	OLD: 2106A	015					
Acct. No.	NEW: 2106C		015	Call No	Map	Block	Parcel

Date	Grantor (From)	Grantee (To)	D.B.	Pg.	Type	W.D. Cons
12-18-86 86	d/b/a Emerald GRAVIT, JIMMY ETAL	Developments, Inc. H & L Lands, Inc.	592	500	WD	37 <sup>00</sup> / <sub>100</sub> <del>100</del>
7-21-87	H & L Lands, Inc.	Camelia J. Hall Danny E. & c.	664	53	WD	81 <sup>90</sup>
3/16/90	Camelia J. Hall, Danny E. &	Paul & He M. Smith, Terry W. &	858	192	W	75 <sup>00</sup> <del>x</del>

City	G.M.D.	L.D.	L.L.	Dimensions	Acreage				
		21	1201		Return	Deed	Plat	Comp.	Used

Subdivision	Block	Lot	Plat Bk.	Page
EMERALD FOREST		15	31	199

Brief Legal Description



Property Acquired From:	OLD: 2106A
Acct. No.	NEW: 2106C

MAP	BLOCK	PAR	SUB
		016	
		016	C.11


21-6A		16
Map	Block	Parcel

Date	Grantor (From)	Grantee (To)	D.B.	Pg.	Type	W.D.Cons
12-1-86 86	a/b/a Emerald Developments, Inc. GRAVILL, JIMMY ETAL	Smithwick, Harace	584	636	WD	18.50
5-15-87	Smithwick, Harace W.	Smithwick, F.M.	627	593	WD	0-
5-15-87	Smithwick, F.M.	Jean K Scotfield, Merlin W.	627	594	WD	81.30
5-31-91	Jean K. Scotfield, Scotfield, Merlin W. &	Leroy C. Barnby, Barnby, Laurence	1006	130	WD	81.50

City	G.M.D.	L.D.	L.L.	Dimensions	Acreage				
		21	1201		Return	Deed	Plat	Comp.	Used

Subdivision	Block	Lot	Plat Bk.	Page
EMERALD FOREST		16	31	199

Brief Legal Description





Property Acquired From:	MAP	BLOCK	PAR	SUB	21-6A	17	
	OLD: 2106A	017					
Acct. No.	NEW: 2106C	Pho017	Call No		Map	Block	Parcel

Date	Grantor (From)	Grantee (To)	D.B.	Pg.	Type	W.D.Cons
2-24-87 86	d/b/a Emerald Developments, Inc. GRAVITT, SIMMY ETAL	H & L Lands, Inc.	605	120	WD	1850
7-1-87	H & L Lands, Inc. H & L Builders, Inc.	Kimberly Ann Mankovitch, Andy A	2642 1664	169 85	WD CWD	8790

City	G.M.D.	L.D.	L.L.	Dimensions	Acreage				
		21	1201		Return	Deed	Plat	Comp.	Used

Subdivision	Block	Lot	Plat	Bk.	Page
EMERALD FOREST		17	31		199

Brief Legal Description







Property Acquired From:	MAP	BLOCK	PAR	SUB	21-6A	19	
	OLD: 2106A	125	019				
Acct. No.	NEW: 2106C		Phone	Call No	Map	Block	Parcel

Date	Grantor (From)	Grantee (To)	D.B.	Pg.	Type	W.D. Cons
1-29-87 86	a/b/a Emerald Developments, Inc. GRAVITT, JIMMY ETAL	J & L Construction Co. Sandmann, John D, Jr. & Lon Noyes	598	124	W/D	37 <sup>50</sup> 2106
10-30-87	Lon Noyes Sandmann, John D, Jr. &	Tousignant, Linda A.	672	176	W/D	83 <sup>90</sup>

City	G.M.D.	L.D.	L.L.	Dimensions	Acreage				
		21	1201		Return	Deed	Plat	Comp.	Used

Subdivision	Block	Lot	Plat	Bk.	Page
EMERALD FOREST		19	31		199

Brief Legal Description



Property  
Acquired From:  
Acct. No.

MAP BLOCK  
OLD: 2106A  
NEW: 2106C

PAR SUB  
020  
0200 Call No

21-6A  
Map Block Parcel  
20

Date	Grantor (From)	Grantee (To)	D.B.	Pg.	Type	W.D.Cons
12-11-86 86	d/b/a Emerald Developments, Inc. GRAVITT, JIMMY ETAL	d/b/a M&H Custom Homes McLarty, Milton A., Jr. & Mary B.		588/297	WD	1850
6-22-87	M&H Custom Homes	Heiser, William C. + Mary B.	638	441	WD	85 <sup>00</sup>
6-14-91	Heiser, William C. + Mary B.	Berkeley, Arthur C. Jr.	1013	319	WD	97 <sup>00</sup>

City	G.M.D.	L.D.	L.L.	Dimensions	Acreage				
		21	1201		Return	Deed	Plat	Comp.	Used

Subdivision	Block	Lot	Plat Bk.	Page
EMERALD FOREST		20	31	199

Brief Legal Description





Property Acquired From:	MAP	BLOCK	PAR	SUB	21-6A	21	
	OLD: 2106A	125	021				
Acct. No.	NEW: 2106C		Ph021	Call No	Map	Block	Parcel

Date	Grantor (From)	Grantee (To)	D.B.	Pg.	Type	W.D. Cons
1-26-87 86	d/b/a Emerald Developments, Inc. GRAVITT, SIMMY ETAL	J & L Construction Co. Sandmann, John D. Jr. & Lon Noyes	598	124	WD	37 <sup>00</sup> / <sub>100</sub>
2/29/88	Lon Noyes Sandmann, John D. Jr.	Charlotte Jane Lowe, Ronald Richard	695	199	W	102 <sup>00</sup> / <sub>100</sub>

City	G.M.D.	L.D.	L.L.	Dimensions	Acreage				
		21	1201		Return	Deed	Plat	Comp.	Used

Subdivision	Block	Lot	Plat Bk.	Page
EMERALD FOREST		21	31	199

Brief Legal Description



Property	MAP	BLOCK	PAR	SUB
Acquired From:	OLD: 2106A	125	022	
Acct. No. 5492	NEW: 2106G	21-6-126	P1022	Call No


21-6A		22
Map	Block	Parcel

Date	Grantor (From)	Grantee (To)	D.B.	Pg.	Type	W.D. Cons
8-24-88 86	d/b/a Emerald Developments, Inc. GRAVITT, JIMMY ETAL	Rebecca H. Johnson James Drew	740	96	WD	89 <sup>90</sup>
5-24-91	Rebecca H. Johnson, James Drew	Patricia A. Razouck Marshall, Sharon	1008	281	WD	108 <sup>50</sup>

City	G.M.D.	L.D.	L.L.	Dimensions	Acreage				
		21	1201		Return	Deed	Plat	Comp.	Used

Subdivision	Block	Lot	Plat Bk.	Page
EMERALD FOREST		22	31	199

Brief Legal Description



MAP	BLOCK	PAR	SUB
OLD: 2106A		023	
	21-6-127		
NEW: 2106C		Ph023	Call No

Property Acquired From:
Acct. No.


21-6A		23
Map	Block	Parcel

Date	Grantor (From)	Grantee (To)	D.B.	Pg.	Type	W.D. Cons
12-1-86 86	d/b/a Emerald Developments, Inc. GRAVITT, JIMMY ETAL	Smithwick Harace.	584	640	WD	1850
8-31-87	Smithwick Harace. w.	Smithwick, F. M.	660	67	WD	-0-
8-31-87	Smithwick, F. M.	Cortez, Omar O. <sup>L. Sylvio</sup>	660	68	WD	9250

City	G.M.D.	L.D.	L.L.	Dimensions	Acreage				
		21	1201		Return	Deed	Plat	Comp.	Used

Subdivision	Block	Lot	Plat Bk.	Page
EMERALD FOREST		23	31	199

Brief Legal Description




Property Acquired From:	MAP	BLOCK	PAR	SUB	21-6A	24	
	OLD: 2106A		024				
Acct. No.	NEW: 2106C		P024	Call No	Map	Block	Parcel

Date	Grantor (From)	Grantee (To)	D.B.	Pg.	Type	W.D. Cons
12-24-86 86	d/b/a Emerald Developments, Inc. GRAVITT, JIMMY ETAL	Robertson, Harold L.	592	511	WD	55 <sup>50</sup> 36 <sup>50</sup>
3/16-88	Robertson, Harold Linda L.	Robloff, Charles M. + Linda L.	697	411	W	80 <sup>00</sup>
8-31-92	Robloff, Charles M. + Linda L.	Lloyd, Linda J.	1290	231	WD	89 <sup>00</sup>

City	G.M.D.	L.D.	L.L.	Dimensions	Acreage				
		21	1201		Return	Deed	Plat	Comp.	Used

Subdivision	Block	Lot	Plat Bk.	Page
EMERALD FOREST		24	31	199

Brief Legal Description





Property Acquired From:	MAP	BLOCK	PAR	SUB	21-6A	25	
	OLD: 2106A	025					
Acct. No.	NEW: 2106C	Plot 25	Call No		Map	Block	Parcel

Date	Grantor (From)	Grantee (To)	D.B.	Pg.	Type	W.D. Cons
1-16-87 86	d/b/a Emerald Developments, Inc. GRAUST, JIMMY ETAL	M & H Custom Homes McLarty, Milton A. Jr. & Luanne	602/655		WD	37 <sup>00</sup> / <sub>2106A</sub>
8-18-87	M & H Custom Homes Luanne Runco	Runco, Vincent Thomas & Susan M. Parker	653	404	WD	98 <sup>90</sup>
10-9-91	Runco, Vincent Thomas &	Parker, E. Rayden &	1072	213	WD	97 <sup>00</sup>

City	G.M.D.	L.D.	L.L.	Dimensions	Acreage				
		21	1201		Return	Deed	Plat	Comp.	Used

Subdivision	Block	Lot	Plat Bk.	Page
EMERALD FOREST		25	31	199

Brief Legal Description



MAP    BLOCK    PAR    SUB

OLD: 2106A    026

21-6-125  
21-6-126

NEW: 2106C

Pho 026    Call No

Property Acquired From:	Aect. No. 5489 Emerald Forest	21-6A	26	
		Map	Block	Parcel

Date	Grantor (From)	Grantee (To)	D.B.	Pg.	Type	W.D. Cons
1-16-87 86	d/b/a Emerald Developments, Inc. GRAVIST, JIMMY ETAL	M & H Custom Homes McLarty, Milton A. Jr.	2602	655	WD	37 <sup>00</sup> 26 <sup>15</sup>
10-1-87	M & H Custom Homes McLarty, Milton A. Jr.	Carol L. MULKEY, James P. &	663	543	WD	86 <sup>90</sup>
2/91	MULKEY, CAROL L.	MULKEY, JAMES P.	951	179	QC	-

City	G.M.D.	L.D.	L.L.	Dimensions	Acreage				
					Return	Deed	Plat	Comp.	Used
		21	1201						
Subdivision					Block	Lot	Plat Bk.	Page	
EMERALD FOREST						26	31	199	
Brief Legal Description									



MAP BLOCK PAR SUB

OLD: 2106A

027

NEW: 2106C

pi027

Call No

Property Acquired From:

Asect No

5491 Emerald Forest

21-6-125  
21-6-126

21-6A

27

Map

Block


Parcel

Date	Grantor (From)	Grantee (To)	D.B.	Pg.	Type	W.D.Cons
12-11-86 86	d/b/a Emerald Developments, Inc. GRAVITT, JIMMY ETAL	Burnham, James E.	592	494	WD	1850
11-13-87	Burnham, James E.	Linker, Daniel H.	674	244	WD	8970
9/90	LINKER, DANIEL H.	GLENFED MORTGAGE	911	132	Dup	81.30
3/29/91	Glenfed Mort. Comp.	MARY E. JACKSON, JOHN R. &	985	137	W	81.00

City	G.M.D.	L.D.	L.L.	Dimensions	Acreage				
					Return	Deed	Plat	Comp.	Used
		21	1201						

Subdivision	Block	Lot	Plat Bk.	Page
EMERALD FOREST		27	31	199

Brief Legal Description



MAP BLOCK PAR SUB

OLD: 2106A

028

Property Acquired From:

NEW: 2106C

Acct. No.

21-6A

28

Map

Block

Parcel

Date	Grantor (From)	Grantee (To)	D.B.	Pg.	Type	W.D. Cons
2-21-87 86	d/b/a Emerald Developments, Inc. GRAVITT, JIMMY ETAL	Ayers, Dale M.	639 602	51 666	WD	37 <sup>00</sup> 26 <sup>00</sup>
8-27-87	Ayers, Dale M.	Blackstone, Roy A. Jr. Linda S.	639 656	55 235	WD	90 <sup>00</sup>
9-22-89	Blackstone, Roy A. Jr.	Pass, William Michael	823	124	WD	11 <sup>50</sup>
2-5-91	BLACKSTONE, Roy A. Jr.	RESOLUTION TRUST CORP.	956	63	DUP	- 0 -
2-5-91	RESOLUTION TRUST CORP.	SECRETARY OF VETERANS AFFAIRS	956	66	Special WD	- 0 -
5-22-92	Secretary of Veterans Affairs	Danny L. Hyatt & Patricia B. Hyatt Naeenshumader, Sherril H	1205	225	WD	97 <sup>50</sup> =
City		G.M.D.	L.D.	L.L.	Dimensions	Acreage
			21	1201		
Subdivision			Block	Lot	Plat	Bk. Page
EMERALD FOREST				28	31	199
Brief Legal Description						





MAP BLOCK PAR SUB

Property Acquired From: OLD: 2106A  
~~Acct. No.~~ 5495 E-2 NEW: 2106C-4

029  
 029

21-6A  
 Map Block Parcel  
 29

Revised 2-26-91

Date	Grantor (From)	Grantee (To)	D.B.	Pg.	Type	W.D. Cons
1-26-87 86	d/b/a Emerald Developments, Inc. GRAVITT, SIMMY ETAL	Ayers, Dale M.	639 602	51 666	WD	37 <sup>00</sup> 22 <sup>00</sup>
8-27-87	Ayers, Dale M. Patricia L. Willrodt	Willrodt, Detlef C.	654	541	WD	87 <sup>50</sup>
12-1-89	Willrodt, Detlef C.	Willrodt, Detlef C.	958	35	WD	—
2-8-91	Willrodt, Detlef C.	Pinn, Gail A.	958	37	WD	85 <sup>00</sup>

City	G.M.D.	L.D.	L.L.	Dimensions	Acreage				
					Return	Deed	Plat	Comp.	Used
		21	1201						

Subdivision	Block	Lot	Plat Bk.	Page
EMERALD FOREST		29	31	199

Brief Legal Description



MAP    BLOCK    PAR    SUB

OLD: 2106A	030
21-6-135	
NEW: 2106C	030g    Call No

Property  
Acquired From:  
Acct. No.


21-6A		303
Map	Block	Parcel

Date	Grantor (From)	Grantee (To)	D.B.	Pg.	Type	W.D. Cons
11-7-86 86	d/b/a Emerald Developments, Inc. GRAVITT, JIMMY ETAL	Stone, Donald E.	580	512	WD	37 <sup>00</sup> 2106
8-17-87	Stone, Donald E.	Robinson, Bobby & Betty Jean	653	453	WD	86 <sup>20</sup>

City	G.M.D.	L.D.	L.L.	Dimensions	Acreage				
			21	1201	Return	Deed	Plat	Comp.	Used

Subdivision	Block	Lot	Plat	Bk.	Page
EMERALD FOREST		30	31		199

Brief Legal Description



MAP BLOCK PAR SUB  
 OLD: 2106A  
 21-6-31

Property Acquired From:  
 Acct. No. 2821 Em

NEW: 2106C

031  
 P1031 Cali No


21-6A		31
Map	Block	Parcel


Date	Grantor (From)	Grantee (To)	D.B.	Pg.	Type	W.D. Cons
9-27-88 86	d/b/a Emerald Developments, Inc. GRAVITT, SIMMY ETAL	Hodges, Kelly	746	570	WD	92 <sup>00</sup>

City	G.M.D.	L.D.	L.L.	Dimensions	Acreage				
		21	1201		Return	Deed	Plat	Comp.	Used

Subdivision	Block	Lot	Plat Bk.	Page
EMERALD FOREST		31	31	199

Brief Legal Description



Property Acquired From:   
Acct. No.

MAP BLOCK PAR SUB  
 OLD: 2106A  
 NEW: 2106C  
 Photo 032 Call No

21-6A 32  
 Map Block Parcel

Date	Grantor (From)	Grantee (To)	D.B.	Pg.	Type	W.D. Cons
2/23/88	<del>Emerald Developments, Inc</del> <del>SMITHWICK, HORACE</del>	<del>M.H. Custom Homes</del> <del>McLarty, Milton</del>	692	325	W	(2105) 3750
11-28-88	M.H. Custom Homes	Cronan, Loyd C.	763	463	WD	9100
11-28-88	Cronan, Loyd C.	Cronan, Loyd C. & Laura E.	763	470	WD	0

City	G.M.D.	L.D.	L.L.	Dimensions	Acreage				
					Return	Deed	Plat	Comp.	Used
		21	1176						

Subdivision	Block	Lot	Plat Bk.	Page
EMERALD FOREST UNIT II		32	34	PP

Brief Legal Description





Property Acquired From:	MAP 2106A BLOCK 033 PAR 033 SUB	21-6A		33
Acct. No.:	NEW: 2106C	Map	Block	Parcel

Date	Grantor (From)	Grantee (To)	D.B.	Pg.	Type	W.D. Cons
1/11/88	Emerald Developments, Inc. SMITH WICK, HORNE	Crackerland Inc Crackerland Const. Co.	686	602	W	18-20
3-24-89	Crackerland Const. Co. Linda S.	Ramsey, Linda S. James D. &	782	83	W/D	87-10
10-5-92	Ramsey, James D. &	Ramsey, Linda S.	1295	40	DC	-5

City	G.M.D.	L.D.	L.L.	Dimensions	Acreage				
		21	1176		Return	Deed	Plat	Comp.	Used
Subdivision					Block	Lot	Plat Bk.	Page	
EMERALD FOREST UNIT II						33	34	88	
Brief Legal Description							37	7	



MAP . BLOCK . PAR. . SUB . . . . .  
 Property Acquired From: 21 OLD: 2106A 034  
 Acct. No. 2893 EN NEW: 2106C . . . . . 034

21-6A		34
Map	Block	Parcel

Date	Grantor (From)	Grantee (To)	D.B.	Pg.	Type	W. D. Cons
2/12/88	<i>Emerald Developments Inc</i> Smithwick, Horace	Smithwick Horace W.	691	109	W	(2065) 37.50
5-15-89	Smithwick Horace W.	Toni S. Pafford Pafford, William A. Jr.	793	650	WD	78.50
9/24/92	Toni S. Pafford Pafford, William A. Jr.	Toni S. Pafford (St. Ten. of Sub) Pafford, William A. Jr.	1314	310	OC	<del>6</del>
			1381	113	Re-Recording	

City	G.M.D.	L.D.	L.L.	Dimensions	Acreage				
		21	1176		Return	Deed	Plat	Comp.	Used

Subdivision	Block	Lot	Plat	Bk.	Page
EMERALD FOREST CHUTE II		34	34		88

Brief Legal Description



Property Acquired From: <i>21-6A-1811</i>	MAP BLOCK PAR SUB OLD: 2106A NEW: 2106C	035	21-6A		35	
Acct. No.		Photo: 035	Call No	Map	Block	Parcel

Date	Grantor (From)	Grantee (To)	D.B.	Pg.	Type	W.D. Cons
<i>2/4/88</i>	<i>Emerald Developments Inc SMITH, K.K., HORACE</i>	<i>GRAVITT JERRY HOMES INC</i>	<i>689</i>	<i>336</i>	<i>W</i>	<i>(6105) 112 80</i>
<i>6-15-89</i>	<i>Gravitt, Jerry Homes, Inc</i>	<i>George M. Arnett - Hutto Arnett - Hutto, Cynthia L.</i>	<i>800</i>	<i>653</i>	<i>WD</i>	<i>80 00</i>

City	G.M.D.	L.D.	L.L.	Dimensions	Acreage				
					Return	Deed	Plat	Comp.	Used
		<i>21</i>	<i>1176</i>						

Subdivision	Block	Lot	Plat Bk.	Page
<i>EMERALD FOREST UNIT II</i>		<i>35</i>	<i>34</i>	<i>88</i>

Brief Legal Description









Property Acquired From:	21-6A-18A	MAP BLOCK PAR SUB OLD: 2106A 037	21-6A		37
Acct. No.	NEW: 2106C	Phc037 Call No	Map	Block	Parcel

Date	Grantor (From)	Grantee (To)	D.B.	Pg.	Type	W.D. Cons
11/9/88	<i>Emerald Developments, Inc</i> SMITHWICK, HORACE	G & J CONSTRUCTION	686	393	W	(2106A) 37-50
12-28-88	G & J Construction, Inc	<i>Kathryn Mary</i> Nelson, David S. &	764	616	WD	83-90

City	G.M.D.	L.D.	L.L.	Dimensions	Acreage				
		21	1176		Return	Deed	Plat	Comp.	Used

Subdivision	Block	Lot	Plat Bk.	Page
EMERALD FOREST UNIT II		37	34	88

Brief Legal Description



Property  
Acquired From:  
Acct. No.

MAP BLOCK PAR SUB  
OLD: 2106A 038  
NEW: 2106C 038

21-6A  
Map Block Parcel  
38

Date	Grantor (From)	Grantee (To)	D.B.	Pg.	Type	W.D. Cons
12-5-87	Emerald Developments Inc SMITHWICK, HORACE	Hodge's Construction Betty Katharine	678	85	WO	56 <sup>30</sup> lots
12-7-88	Hodge's Const. Co.	Dion, Kenneth J. &	717	494	W	99 <sup>20</sup>

City	G.M.D.	L.D.	L.L.	Dimensions	Acreage				
		21	1176		Return	Deed	Plat	Comp.	Used

Subdivision	Block	Lot	Plat Bk.	Page
EMERALD FOREST UNIT II		38	34	88

Brief Legal Description



Property  
 Acquired From: 2  
 Acct. No.

MAP BLOCK PAR SUB  
 OLD: 2106A 039  
 NEW: 2106C 039

21-6A		39
Map	Block	Parcel

Date	Grantor (From)	Grantee (To)	D.B.	Pg.	Type	W.D. Cons
1-88	<i>Emerald Developments, Inc</i> <i>SMITHWICK, HORACE</i>	<i>SMITHWICK, F.M.</i>	685	382	W	18 <sup>80</sup>

City	G.M.D.	L.D.	L.L.	Dimensions	Acreage				
		21	1176		Return	Deed	Plat	Comp.	Used

Subdivision	Block	Lot	Plat Bk.	Page
<i>EMERALD FOREST UNIT II</i>		39	34	88

Brief Legal Description



Property Acquired From:	MAP BLOCK PAR SUB.
Acct. No.	OLD: 2106A 040 NEW: 2106C 040

216A		40
Map	Block	Parcel

Date	Grantor (From)	Grantee (To)	D.B.	Pg.	Type	W.D. Cons
1/28/88	Emerald Developments, Inc SMITHWICK, HORACE	Classic Construction	695	109	WD	(2106A) 39-50
10-31-88	Classic Construction, Inc REBECCA ANN LOWRY	Lowry, William D. & W. RENEE RAMEY	752	201	WD	94-90
4/18/02	LOWRY, WILLIAM D. RENEE RAMEY	HAZEN, RONALD K.	4127	132	W/P	126- <sup>10</sup>
8/31/04	HAZEN, RONALD K.	HAZEN, RONALD K.	7357	99	QC	-0-
1/11/06	HAZEN, RONALD K.	BEAUCHAMP, JESSE J. PRIGE	8536	277	WD	160- <sup>00</sup>

City	G.M.D.	L.D.	L.L.	Dimensions	Acreage 2.3 AC. ±				
		21	1176		Return	Deed	Plat	Comp.	Used

Subdivision	Block	Lot	Plat Bk.	Page
EMERALD FOREST UNIT II	PART OF	41	34	88

Brief Legal Description






Property Acquired From:	MAP BLOCK PAR SUB OLD: 2106A 21-6-1311	041		21-6A		41
Acct. No. 2891	NEW: 21060	Photo 041	Call No	Map	Block	Parcel

Date	Grantor (From)	Grantee (To)	D.B.	Pg.	Type	W.D. Cons
1/28/88	<sup>Emerald Developments, Inc.</sup> SMITHWICK, HORACE	Classic Construction	695	109	10	(2075) 31.50
12-31-88	<sup>Inc</sup> Classic Construction	<sup>Karen M.</sup> Hughes, Stephen R.	764	662	WD	99.50
8-1-91	<sup>Karen M.</sup> Hughes, Stephen R. &	Brown, Michael	1038	22	W/D	13.05
8-1-91	Brown, Michael	<sup>Catherine H. Brown</sup> Brown, Michael &	1038	26	W/D	-0-

City	G.M.D.	L.D.	L.L.	Dimensions	Acreage				
		21	1176		Return	Deed	Plat	Comp.	Used
Subdivision					Block	Lot	Plat Bk.	Page	
EMERALD FOREST U II						43	34	88	
Brief Legal Description									




MAP BLOCK PAR SUB  
 OLD: 2106A 042  
 Acct. No. 2893 Em NEW: 2106C 042

21-6A		42
Map	Block	Parcel

Date	Grantor (From)	Grantee (To)	D.B.	Pg.	Type	W.D. Cons
3-11-88	Emerald Developments, Inc SMITHWICK, FOR AC	Miles Biddy Const, Bidly Miles & Dianne	696	5/2	W	1880
2-27-89	Miles Bidly Const	Peters, Ronald W. & Dianne	776	149	WD	9380
10-27-92	Diane & Peters	Peters, Ronald W. & Dianne	1323	104	QC	9700
10-31-92	Peters, Ronald W. & Dianne	Peters, Ronald W. & Dianne	1323	173	QC	9700

City	G.M.D.	L.D.	L.L.	Dimensions	Acreage				
		21	1176		Return	Deed	Plat	Comp.	Used
Subdivision					Block	Lot	Plat Bk.	Page	
EMERALD FOREST U II						44	34	88	
Brief Legal Description									



Property  
 Acquired From:  
 Acct. No.

MAP BLOCK; PAR SUB  
 OLD: 2106A 043  
 NEW: 2106C 043

21-6A		43
Map	Block	Parcel

Date	Grantor (From)	Grantee (To)	D.B.	Pg.	Type	W.D. Cons
3-2-88	<i>Emerald Developments Inc.</i> SMITHWICK, HORACE	<i>Crackerland Inc.</i> Crackerland Const. Co.	696	60	W	1880
3-2-88		<i>Virginia B.</i>	782	262	Re-	Rec 20
3-15-89	<i>Inc</i> Crackerland Const. Co.	Crew, Phillip D.	782	263	WD	87 20

City	G.M.D.	L.D.	L.L.	Dimensions	Acreage				
					Return	Deed	Plat	Comp.	Used
		21	1176						

Subdivision	Block	Lot	Plat Bk.	Page
EMERALD FOREST U II		45	34	88

Brief Legal Description



Property Acquired From:	MAP: BLOCK PAR: SUB: 044	26A		44
Acct. No.	OLD: 2106A NEW: 2106C	Map	Block	Parcel

Date	Grantor (From)	Grantee (To)	D.B.	Pg.	Type	W.D. Cons
12-5-87	<i>Emerald Developments, Inc.</i> SMITHWICK, BEACE	Hodge's Construction Company	678	85	WD	56 <sup>30</sup> 34 <sup>75</sup>
7-29-88	<i>Co.</i> Hodge's Construction	Faircloth Elliott Lee, Jr.	731	30	WD	91 <sup>70</sup>
7-29-88	Faircloth Elliott Lee, Jr.	<i>Paula H. Faircloth</i> Faircloth, Elliott Lee, Jr.	1747	134	WD	—

City	G.M.D.	L.D.	L.L.	Dimensions	Acreage				
					Return	Deed	Plat	Comp.	Used
		21	1176						

Subdivision	Block	Lot	Plat Bk.	Page
EMERALD FOREST U II		46	34	88

Brief Legal Description





MAP BLOCK PAR SUB  
 OLD: 2106A 045  
 Acct. No. 2901 NEW: 2106C 045

21-6A		45
Map	Block	Parcel

Date	Grantor (From)	Grantee (To)	D.B.	Pg.	Type	W.D. Cons
2/28/88	Emerald Developments, Inc SMITHWICK HORSE	Hodges Const. Co. Hodge, Paul dba.	693	456	W	18-80
4-28-89	Hodge's Const. Co.	Bryce, Thornton Jr.	1124 790	270 246	CWD W/D	19-90 79

City	G.M.D.	L.D.	L.L.	Dimensions	Acreage				
		21	1176		Return	Deed	Plat	Comp.	Used

Subdivision	Block	Lot	Plat Bk.	Page
EMERALD FOREST U II		47	34	88

Brief Legal Description



Property	MAP	BLOCK	PAR	SUB		
Acquired From:	OLD: 2106A		046		21-6A	46
Acct. No.	NEW: 2106C		046		Map	Block
						Parcel

Date	Grantor (From)	Grantee (To)	D.B.	Pg.	Type	W.D.Cons
2-12	<i>Emerald Developments, Inc.</i> SMITHWICK, HORACE	Stone, Donald E.	692	223	W	1880
7-29-88	Stone, Donald E.	McFarlin, <sup>Jammy Lynn Hall</sup> James David &		731/135	WD	8390

City	G.M.D.	L.D.	L.L.	Dimensions	Acreage				
		21	1176		Return	Deed	Plat	Comp.	Used


Subdivision	Block	Lot	Plat	Bk.	Page
EMERALD FOREST U.T.I.		48	34		88

Brief Legal Description

---



---



MAP BLOCK PAR SUB  
 Property Acquired From: OLD: 2106A 047  
 Acct. No. NEW: 2106C 047


216A		47
Map	Block	Parcel

Date	Grantor (From)	Grantee (To)	D.B.	Pg.	Type	W.D. Cons
12-31-87	Emerald Developments, Inc. SMITH WICK HORACE	M & H Custom Homes McLarty, Milton A., Jr.	682	112	WD	1880
9-9-88	d/b/a M & H Custom Homes McLarty, Milton A., Jr.	Akton, Janis R.	740	197	WD	8790

City	G.M.D.	L.D.	L.L.	Dimensions	Acreage				
		21	1176		Return	Deed	Plat	Comp.	Used

Subdivision	Block	Lot	Plat Bk.	Page
EMERALD FOREST II		49	34	PP

Brief Legal Description



MAP BLOCK PAR SUB  
 Property OLD: 2106A 048  
 Acquired From:  
 Acct. No. NEW: 2106C 048


216A		48
Map	Block	Parcel

Date	Grantor (From)	Grantee (To)	D.B.	Pg.	Type	W.D. Cons
4/1/88	<i>Emerald Developments Inc</i> SMITHWICK, HORACE	GRAVITT, Jerry Homes, Inc	699	36	W	61075 112 80
11-29-88	<i>Inc.</i> Gravitt, Jerry Homes,	Sharon R. Smith, Arlynn W. z	758	277	WD	89 90

City	G.M.D.	L.D.	L.L.	Dimensions	Acreage				
		21	1176		Return	Deed	Plat	Comp.	Used

Subdivision	Block	Lot	Plat Bk.	Page
EMERALD FOREST II		50	34	88

Brief Legal Description





MAP BLOCK PAR SUB  
 Property Acquired From: OLD: 2106A 049  
 Acct. No. NEW: 2106C 049

21-6A		49
Map	Block	Parcel

Date	Grantor (From)	Grantee (To)	D.B.	Pg.	Type	W.D. Cons
2-7-88	<i>Emerald Developments Inc.</i> SMITHWICK, HORACE	Smithwick, Harace W.	691	460	W	1880
4-7-89	SMITHWICK, HORACE <sup>W.</sup>	Morris, Linda Joyce	785	579	WD	89 <sup>90</sup>

City	G.M.D.	L.D.	L.L.	Dimensions	Acreage				
		21	1176		Return	Deed	Plat	Comp.	Used

Subdivision	Block	Lot	Plat Bk.	Page
EMERALD FOREST II		51	34	88

Brief Legal Description



Property Acquired From:	MAP BLOCK PAR SUB	050	
	OLD: 2106A 21-6-18M		
Acct. No.	NEW: 2106C	P:050	Call No

216A		50
Map	Block	Parcel

Date	Grantor (From)	Grantee (To)	D.B.	Pg.	Type	W.D.Cons
2/4/88	<i>Emerald Developments, Inc</i> SMITHWICK, HORACE	TPO/JEP, Inc.	689	629	W	18 <sup>20</sup>
6-23-88	TPO/JEP, Inc	Debra E. Jefferson, Frederick D.	E. D.	723	WD 70	86 <sup>90</sup>

City	G.M.D.	L.D.	L.L.	Dimensions	Acreage				
					Return	Deed	Plat	Comp.	Used
		21	1176						

Subdivision	Block	Lot	Plat Bk.	Page
EMERALD FOREST II		52	34	88

Brief Legal Description

T

T

T

T

T

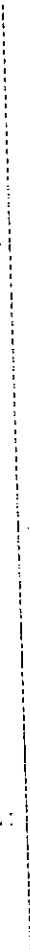
T

T

T

T

T




Property Acquired From:	MAP BLOCK PAR SUB OLD: 2106A 21-6-18H	051		21-6A		51
Acct. No.	NEW: 2106C	Phc 051	Call No	Map	Block	Parcel

Date	Grantor (From)	Grantee (To)	D.B.	Pg.	Type	W.D. Cons
2-12-88	<i>Emerald Developments, Inc</i> SMITHWICK, HORACE	GRAVITT, JERRY HOMES, J.	691	349	W	18 <sup>80</sup>
9-27-88	GRAVITT, JERRY HOMES, INC	<i>Colene J.</i> Brodie, Edmond B. i	745	541	WD	89 <sup>90</sup>

City	G.M.D.	L.D.	L.L.	Dimensions	Acreage				
		21	1176		Return	Deed	Plat	Comp.	Used

Subdivision	Block	Lot	Plat Bk.	Page
EMERALD FOREST II		53	34	88

Brief Legal Description



MAP BLOCK PAR SUB  
 Property Acquired From: OLD: 2106A 052  
 Acct. No. NEW: 2106C 052


21-6A		52
Map	Block	Parcel

Date	Grantor (From)	Grantee (To)	D.B.	Pg.	Type	W.D. Cons
2/23/88	Emerald Developments, Inc SMITHWICK, HORACE	M. H. Custom Homes McLarty, Milton Janice Hughes	692	375	W	(2106A) 37-30
8-22-88	M. & H. Custom Homes	Kimbrow, Gary Alan &	736	73	WD	105 <sup>90</sup>

City	G.M.D.	L.D.	L.L.	Dimensions	Acreage				
		21	1176		Return	Deed	Plat	Comp.	Used

Subdivision	Block	Lot	Plat Bk.	Page
EMERALD FOREST II		54	34	88

Brief Legal Description





Property	MAP	BLOCK	PAR	SUB
Acquired From:	OLD: 2106A		053	
Acct. No.	NEW: 2106C		053	


216A		53
Map	Block	Parcel

Date	Grantor (From)	Grantee (To)	D.B.	Pg.	Type	W. D. Cons
11/19/88	<del>Smithwick, Herbert</del> Emerald Developments Inc	G + J Construction	686	323	10	(2105) 3050
1-1989	G + J Construction, Inc	Taylor, James A.	768	438	WD	79 <sup>90</sup>

City	G.M.D.	L.D.	L.L.	Dimensions	Acreage				
		21	1176		Return	Deed	Plat	Comp.	Used

Subdivision	Block	Lot	Plat Bk.	Page
EMERALD FOREST II		55	34	88

Brief Legal Description



Property	MAP	BLOCK	PAR	SUB
Acquired From:	OLD: 2106A		054	
Acct. No.	NEW: 2106C		054	

21-6A		54
Map	Block	Parcel

Date	Grantor (From)	Grantee (To)	D.B.	Pg.	Type	W.D. Cons
2/4/88	Emerald Developments, Inc. SMITHWICK, HORACE	GRAVITT, Jerry Homes, Inc.	689	36	W	6/10/85 112 80
10-31-89	GRAVITT, Jerry Homes, Inc.	Robertson Runyon, Bart A. &	831	586	WD	79 50

City	G.M.D.	L.D.	L.L.	Dimensions	Acreage				
		21	1176		Return	Deed	Plat	Comp.	Used

Subdivision	Block	Lot	Plat Bk.	Page
EMERALD FOREST II		56	34	88

Brief Legal Description



MAP BLOCK PAR SUB

Property  
Acquired From:  
Acct. No.

OLD: 2106A

055

NEW: 2106C

055

216A		55
Map	Block	Parcel

Date	Grantor (From)	Grantee (To)	D.B.	Pg.	Type	W.D. Cons
2/12/88	<i>Emerald Developments, Inc.</i> SMITHWICK, HARASE W.	SMITHWICK HARASE W.	691	464	W	18 <sup>20</sup>
10-31-90	SMITHWICK, HARASE W.	<i>Sherril L. Stone</i> Stone, Kenneth J. &	930	42	WD	69 <sup>50</sup>

City	G.M.D.	L.D.	L.L.	Dimensions	Acreage				
		21	1176		Return	Deed	Plat	Comp.	Used

Subdivision	Block	Lot	Plat Bk.	Page
EMERALD FOREST II		57	34	88

Brief Legal Description



MAP BLOCK PAR SUB

OLD: 2106A

056

NEW: 2106C

056

Property

Acquired From:

Acct. No.

21-6A		56
Map	Block	Parcel

Date	Grantor (From)	Grantee (To)	D.B.	Pg.	Type	W.D. Cons
1-13-88	<i>Emerald Developments, Inc</i> SMITHWICK, HELEN	Ge J Construction, Inc	687	336	W	1820
4-27-89	<i>Inc</i> Ge J Construction,	<i>Bayliss Farrell</i> Rodgers, Teresa M.	799	691	WD	85 29

City	G.M.D.	L.D.	L.L.	Dimensions	Acreage				
		21	1176		Return	Deed	Plat	Comp.	Used

Subdivision	Block	Lot	Plat Bk.	Page
EMERALD FOREST II		58	34	28

Brief Legal Description





Property Acquired From:	MAP BLOCK PAR SUB OLD: 2106A 21-4-1811
Acct. No.	NEW: 2106C

057	
057:0	Call No

216A		57
Map	Block	Parcel

Date	Grantor (From)	Grantee (To)	D.B.	Pg.	Type	W.D. Cons
2/12/88	<i>Emerald Developments Inc</i> SMITHWICK, HORACE	SMITHWICK, HORACE W.	692	231	W	(2106A) 3050
4-1-89	SMITHWICK, HORACE W.	Washington Lawn Larry	786		WD	88 <sup>60</sup>
4-1-89	Washington, Larry	<i>Le Rhonda Crumblin</i> Washington, Lawn Larry	786	113	WD	0

City	G.M.D.	L.D.	L.L.	Dimensions	Acreage				
		21	1176		Return	Deed	Plat	Comp.	Used

Subdivision	Block	Lot	Plat Bk.	Page
E-MERALD FOREST II		59	34	88

Brief Legal Description



Property  
Acquired From:  
Acct. No.

MAP BLOCK PAR SUB  
OLD: 2106A 058  
NEW: 2106C 058

216A		58
Map	Block	Parcel

Date	Grantor (From)	Grantee (To)	D.B.	Pg.	Type	W. D. Cons
2/12/88	<i>Emerald Developments, Inc</i> SMITHWICK, HORACE	SMITHWICK HORACE W.	692	231	W	(2106A) 3750
5-30-89	SMITHWICK, HORACE W.	<i>Connie B. Collins</i> Collins, H. Jerome, Jr.	795	529	W/D	90 <sup>00</sup>

City	G.M.D.	L.D.	L.L.	Dimensions	Acreage				
		21	1176		Return	Deed	Plat	Comp.	Used

Subdivision	Block	Lot	Plat Bk.	Page
EMERALD FOREST II		60	34	88

Brief Legal Description



MAP BLOCK PAR SUB

OLD: 2106A

059

NEW: 2106C

059

21-6A		59
Map	Block	Parcel


Property
Acquired From:
Acct. No.

Date	Grantor (From)	Grantee (To)	D.B.	Pg.	Type	W. D. Cons
2/4/88	<i>Emerald Developments Inc SMITHWICK, HEARCE</i>	<i>GRAVITT, Jerry Homes, Inc</i>	689	336	W	6/10/80 1/2/80
1/29/88	<i>GRAVITT, Jerry Homes, Inc.</i>	<i>Clement, Jacqueline M.</i>	711	235	W	8/90

City	G.M.D.	L.D.	L.L.	Dimensions	Acreage				
		21	1176		Return	Deed	Plat	Comp.	Used

Subdivision	Block	Lot	Plat Bk.	Page
<i>EMERALD FOREST II</i>		62	34	88

Brief Legal Description



MAP BLOCK PAR SUB  
 OLD: 2106A 1060  
 NEW: 2106C 060


21-6A		60
Map	Block	Parcel

Date	Grantor (From)	Grantee (To)	D.B.	Pg.	Type	W.D. Cons
9/4/88	<i>Emerald Developments, Inc.</i> SMITHWICK, HORACE	Gravitt, Jerry Homes, Inc.	689	336	WD	1280
12-9-88	Gravitt, Jerry Homes, Inc.	<i>Kelly L. Piercey</i> Piercey, Alex T.	760	376	WD	8500

City	G.M.D.	L.D.	L.L.	Dimensions	Acreage				
		21	1176		Return	Deed	Plat	Comp.	Used

Subdivision	Block	Lot	Plat Bk.	Page
EMERALD FOREST II		63	34	88

Brief Legal Description





Property	OLD: 2106A	MAP	BLOCK	PAR	SUB
Acquired From:				061	
Acct. No.	NEW: 2106C			0615	


21-6A		61
Map	Block	Parcel

Date	Grantor (From)	Grantee (To)	D.B.	Pg.	Type	W.D.Cons
2-88	Emerald Developments Inc SMITHWICK, HORACE	Five Miles Bidly Const. Bidly, Miles dba	696	513	W	18 <sup>20</sup>
2-27-89	Miles Bidly Const.	Jean Marie Edmonds, Thomas Jerry &	776	157	WD	85 <sup>50</sup>
12-3-91	Jean Marie Edmonds, Thomas Jerry &	Wachovia Mortg. Co.	1116	27	DUP	96 <sup>60</sup>
12-3-91	WACHOVIA Mortgage Co. Urban Development	Secretary of Housing and Urban Dev Yvette D. Adams	1140	244	Limited	0-
5-30-92	Secretary of Housing	Adams, Ross W. &	1226	270	WD	84 <sup>10</sup>

City	G.M.D.	L.D.	L.L.	Dimensions	Acreage				
					Return	Deed	Plat	Comp.	Used
		21	1176						

Subdivision	Block	Lot	Plat Bk.	Page
EMERALD FOREST II		64	34	88

Brief Legal Description



MAP BLOCK PAR SUB

Property  
Acquired From:  
Acct. No.

OLD: 2106A

062

NEW: 2106C

062


21-6A		62
Map	Block	Parcel

Date	Grantor (From)	Grantee (To)	D.B.	Pg.	Type	W.D. Cons
12-5-87	<i>Emerald Development Inc</i> SMITHWICK, BRACE	Hodge's Construction Company	678	85	WD	56 <sup>30</sup> / <sub>360</sub>
9-28-88	Hodge's Construction Co.	<i>Jerry A. Beach, Scotty L.</i>	745	548	WD	87 <sup>10</sup>

City	G.M.D.	L.D.	L.L.	Dimensions	Acreage				
					Return	Deed	Plat	Comp.	Used
		2)	1176						

Subdivision	Block	Lot	Plat Bk.	Page
EMERALD FOREST II		65	34	88

Brief Legal Description





11111

Property	OLD: 2106A	MAP	BLOCK	PAR	SUB
Acquired From:				064	
Acct. No.	NEW: 2106C			064	

21-6A		64
Map	Block	Parcel

Date	Grantor (From)	Grantee (To)	D.B.	Pg.	Type	W.D. Cons
12-3-87	<i>Emerald Developments, Inc d/b/a SMITHWICK HORACE</i>	<i>Hodge's Construction Company</i>	677	13	WD	18 <sup>75</sup>
9-6-88	<i>Hodge, Paul D/B/A Hodge's Construction Co.</i>	<i>Underwood, John B.</i>	685 741	626 677	Re-Rev. WD	95 <sup>00</sup>

City	G.M.D.	L.D.	L.L.	Dimensions	Acreage				
		21	1176		Return	Deed	Plat	Comp.	Used

Subdivision	Block	Lot	Plat Bk.	Page
<i>EMERALD FOREST II</i>		67	34	88

Brief Legal Description





Property Acquired From: Acct. No. MAP BLOCK PAR SUB  
 OLD: 2106A  
 21-6-188  
 NEW: 2106C

065  
 0650 Call No


216A  
 65  
 Map Block Parcel

Date	Grantor (From)	Grantee (To)	D.B.	Pg.	Type	W.D. Cons
12-7-87	<i>Emerald Developments, Inc</i> SMITHWICK, HORACE	Crackerland Construction Company, Inc. Wylene G.	678	16	WD	1880
8-10-88	Crackerland Construction Wylene G. Haney	Haney, Wayne D., Jr. & Donnell G.	734	645	WD	-
11-1-90	Haney, Wayne D., Jr. & Wylene G. Haney	Willeguer, Paul E. &	917	199	WD	600

City	G.M.D.	L.D.	L.L.	Dimensions	Acreage				
		21	1176		Return	Deed	Plat	Comp.	Used

Subdivision	Block	Lot	Plat Bk.	Page
EMERALD FOREST II		68	34	88

Brief Legal Description



Property	MAP	BLOCK	PAR	SUB			
Acquired From:	OLD: 2106A		066			216A	
Acct. No.	NEW: 2106C		066			Map	Block
							Parcel

Date	Grantor (From)	Grantee (To)	D.B.	Pg.	Type	W.D. Cons
12-7-87	<i>Emerald Developments, Inc</i> SMITH WICK, HORACE	Crackerland Construction Company Inc	678	18	WO	18 <sup>80</sup>
4-13-89	<i>Inc</i> Crackerland Const. Co.	<i>R. Marie</i> Hathcock Phillip D. &	788	161	WO	86 <sup>00</sup>
4-7-92	<i>Phillip D.</i> Hathcock R. Marie &	<i>Mortgage Corp.</i> Independence One	1193	170	DUP	<del>9830</del>
4-7-92	<i>Mortgage Corp.</i> Independence One	<i>Urban Development</i> Secretary of Housing	1193	172	WO	<del>9830</del>
7/31/92	<i>Kemp JACK</i> Secretary HUD	<i>SUZ</i> Shedd, Toby Alan & Diana	1267	309	WD	

City	G.M.D.	L.D.	L.L.	Dimensions	Acreage				
		21	1176		Return	Deed	Plat	Comp.	Used
Subdivision					Block	Lot	Plat	Bk.	Page
EMERALD FOREST II						69	34		88
Brief Legal Description									



4-13-89

MAP BLOCK PAR SUB  
 OLD: 2106A 067  
 NEW: 2106C 067

Property  
 Acquired From:  
 Acct. No.

216A		67
Map	Block	Parcel

Date	Grantor (From)	Grantee (To)	D.B.	Pg.	Type	W.D. Cons
12-7-87	<i>Emerald Developments, Inc</i> SMITH WICK, HORACE	G & J Construction, Inc	682	17	WO	18 <sup>80</sup>
3-30-89	G & J Construction, Inc	Jennifer M. Peters, William R. &	784	630	WO	76 <sup>00</sup>

City	G.M.D.	L.D.	L.L.	Dimensions	Acreage				
		21	1176		Return	Deed	Plat	Comp.	Used

Subdivision	Block	Lot	Plat Bk.	Page
EMERALD FOREST II		70	34	88

Brief Legal Description



MAP BLOCK PAR SUB  
 OLD: 2106A 068  
 Property Acquired From:  
 Acct. No. 2867 N. NEW: 2106C 068

21-6A		68
Map	Block	Parcel

Date	Grantor (From)	Grantee (To)	D.B.	Pg.	Type	W.D. Cons
3-5-91	<i>Emerald Developments, Inc</i> SMITHWICK, HARACE	Smithwick, Harace	960	158	POD	<del>0</del>
4-1-91	Smithwick, Harace	Smithwick, Harace W.	980	287	POD	0
4-7-92	Smithwick, Harace W.	BANK of Canton	1179	295	DP	28.90

City	G.M.D.	L.D.	L.L.	Dimensions	Acreage				
					Return	Deed	Plat	Comp.	Used
		21	1176						

Subdivision	Block	Lot	Plat Bk.	Page
EMERALD FOREST II		71	34	88
Brief Legal Description				





MAP BLOCK PAR SUB

Property  
Acquired From:  
Acct. No.

OLD: 2106A 069  
NEW: 2106C 069


21-6A		69
Map	Block	Parcel

Date	Grantor (From)	Grantee (To)	D.B.	Pg.	Type	W.D. Cons
11-19-87	<i>Emerald Developments, Inc.</i> SMITHWICK HOESKE	Gravitt, Jerry Homes, Inc.	682	51	WD	19 <sup>00</sup>
6-29-88	<i>Inc</i> Gravitt, Jerry Homes	<i>Helene C. Parker</i> Parker, John R.	724	570	WD	92 <sup>90</sup>

City	G.M.D.	L.D.	L.L.	Dimensions	Acreage				
		21	1176		Return	Deed	Plat	Comp.	Used
Subdivision					Block	Lot	Plat Bk.	Page	
<i>EMERALD FOREST II</i>						72	34	88	
Brief Legal Description									











MAP BLOCK PAR SUB  
 Property OLD: 2106A 072  
 Acquired From:  
 Acct. No. NEW: 2106C 072

216A		72
Map	Block	Parcel

Date	Grantor (From)	Grantee (To)	D.B.	Pg.	Type	W.D. Cons
2/12/88	<i>Emerald Developments, Inc.</i> SMITHWICK FOREST	SMITHWICK HARACELL	691	109	W	(2705) 3750
11-30-89	Smithwick, Haracell	Steele, Steve A. & Patricia	839	36	WD	10590

City	G.M.D.	L.D.	L.L.	Dimensions	Acreage				
		21	1176		Return	Deed	Plat	Comp.	Used

Subdivision	Block	Lot	Plat	Bk.	Page
EMERALD FOREST II		75	34		88
Brief Legal Description					





Property	MAP	BLOCK	PAR	SUB
Acquired From:	OLD: 2106A		073	
Acct. No. 2862	NEW: 2106C		073	


216A		73
Map	Block	Parcel

Date	Grantor (From)	Grantee (To)	D.B.	Pg.	Type	W.D. Cons
4/15/88	Emerald Developments SMITHWICK, Horace	Int. Ryan Smithwick & W. Smithwick, Ryan & W.	700	609	W	18 <sup>20</sup>
7-8-88	Smithwick, Ryan Builder	Smithwick, Horace W. Builder	724	235	WD	20 <sup>00</sup>
12-15-89	Smithwick, Horace W. Builder	Dean, Joel O. & Althea L.	Dean 841	591	WD	105 <sup>40</sup>
10-28-91	Dean, Joel O. & Althea L.	Susanne M. Wilderberg, Mark S.	1092 E	160	WD	24 <sup>50</sup>

City	G.M.D.	L.D.	L.L.	Dimensions	Acreage				
		21	1176		Return	Deed	Plat	Comp.	Used

Subdivision	Block	Lot	Plat	Bk.	Page
EMERALD FOREST II		76	34		88

Brief Legal Description



Property	MAP	BLOCK	PAR	SUB
Acquired From:	OLD: 2106A		074	
Acct. No.	NEW: 2106C		074	51 No

21-6A		74
Map	Block	Parcel

Date	Grantor (From)	Grantee (To)	D.B.	Pg.	Type	W.D. Cons
11-19-87	<i>Emerald Developments, Inc. SMITHWICK, HEARLE</i>	<i>Stone, Donald E.</i>	682	63	WD	19 <sup>00</sup>
2-4-88	<i>Stone, Donald E.</i>	<i>Lagout, Kathleen A.</i>	690	148	W	90 <sup>00</sup>

City	G.M.D.	L.D.	L.L.	Dimensions	Acreage				
		21	1176		Return	Deed	Plat	Comp.	Used

Subdivision	Block	Lot	Plat Bk.	Page
<i>EMERALD FOREST II</i>		77	34	88

Brief Legal Description



Property	MAP	BLOCK	PAR	SUB
Acquired From:	OLD: 2106A		075	
Acct. No.	NEW: 2106C		075	

21-6A		75
Map	Block	Parcel

Date	Grantor (From)	Grantee (To)	D.B.	Pg.	Type	W.D. Cons
7-22-88	Emerald Developments, Inc. SMITHWICK, HORACE	Robertson, Harold L.	692	541	W	18 <sup>90</sup>
1-8-88	Robertson, Harold L.	Rucker, Glenda R.	724	673	WD	86 <sup>90</sup>

City	G.M.D.	L.D.	L.L.	Dimensions	Acreage				
		21	1176		Return	Deed	Plat	Comp.	Used

Subdivision	Block	Lot	Plat Bk.	Page
EMERALD FOREST II		78	34	88

Brief Legal Description



Property Acquired From: Acct. No. MAP BLOCK PAR SUB  
 OLD: 2106A  
 21-6-15A  
 NEW: 2106C

076  
 0760 Call No

21-6A  
 Map Block Parcel  
 76

Date	Grantor (From)	Grantee (To)	D.B.	Pg.	Type	W.D. Cons
12-4-87	<i>Emerald Developments, Inc dba Smithwick, Horace</i>	<i>McLarty, Milton A. Jr</i>	682	69	WD	19 <sup>00</sup>
<del>5-26-88</del>	<i>dba M &amp; H Custom Homes</i>	<i>McLarty, Milton A. Jr</i>	?	488	W	85 <sup>30</sup>
9-13-90	<i>Hames, Mike</i>	<i>Hames, Andrea</i>	910	135	QCD	-

City	G.M.D.	L.D.	L.L.	Dimensions	Acreage				
					Return	Deed	Plat	Comp.	Used
		21	1176						

Subdivision	Block	Lot	Plat Bk.	Page
<i>EMERALD FOREST II</i>		79	34	88

Brief Legal Description





Property Acquired From: *Emerald Developments Inc*  
 Acet. No. *5568*

MAP BLOCK PAR SUB  
 OLD: 2106A  
*21-6-18A*  
 NEW: 2106C  
*21*

077  
 P1077 Call No


*21-6A* *77*  
 Map Block Parcel

Date	Grantor (From)	Grantee (To)	D.B.	Pg.	Type	W.D. Cons
<i>11-19-87</i>	<i>Emerald Developments Inc</i> <i>SMITHWICK, HORACE</i>	<i>Stone, Donald E.</i>	<i>682</i>	<i>75</i>	<i>WD</i>	<i>19<sup>00</sup></i>
<i>12-28-87</i>	<i>Stone, Donald E.</i>	<i>Peggy L. Crawford</i> <i>Whitlock, Terri A.</i>	<i>682</i>	<i>642</i>	<i>WD</i>	<i>96<sup>00</sup></i>
<i>8-12-88</i>	<i>Whitlock, Terri A.</i>	<i>Crawford, Peggy L.</i>	<i>741</i>	<i>644</i>	<i>CWD</i>	<i>-</i>
<i>5-22-90</i>		<i>rr</i>	<i>888</i>	<i>171</i>	<i>QCD</i>	<i>-</i>

City	G.M.D.	L.D.	L.L.	Dimensions	Acreage				
		<i>21</i>	<i>1176</i>		Return	Deed	Plat	Comp.	Used

Subdivision	Block	Lot	Plat Bk.	Page
<i>EMERALD FOREST II</i>		<i>81</i>	<i>34</i>	<i>88</i>

Brief Legal Description



Property Acquired From:	MAP OLD: 2106A	BLOCK	PAR 078	SUB		21-6A		78
Acct. No.	NEW: 2106C		078		Lot No	Map	Block	Parcel

Date	Grantor (From)	Grantee (To)	D.B.	Pg.	Type	W.D. Cons			
1/19/88	<i>Emerald Developments, Inc.</i> SMITHWICK, HORACE	SMITHWICK HARCEW.	686	390	W	(2106A) 3750			
8-2-88	SMITHWICK HARCEW.	Janet D. Hirshenberger Peter	731	116	WD	89 <sup>90</sup>			
8-9-90	Janet D. Hirshenberger Peter	A Federal Savings Bank Great American Bank	889	258	DWP	92 <sup>00</sup>			
8-28-90	Janet D. Hirshenberger, Peter	A Federal Savings Bank Great American Bank	892	434	CDWP	—			
10-30-90	<i>Mortgage Corp.</i> Federal Home Loan	Jodi C. Skinner SKinner William Barry	926	263	WD	78 <sup>00</sup>			
City		G.M.D.	L.D.	L.L.	Dimensions	Acreage			
			21	1176					
Subdivision						Block	Lot	Plat Bk.	Page
EMERALD FOREST II							82	34	88
Brief Legal Description									



Property	MAP	BLOCK	PAR	SUB
Acquired From:	OLD: 2106A		079	
Acct. No.	NEW: 2106C		079	

216A		79
Map	Block	Parcel

Date	Grantor (From)	Grantee (To)	D.B.	Pg.	Type	W. D. Cons
1-1988	<i>Emerald Developments Inc</i> SMITHWICK, HORACE	SMITHWICK HARACE W.	686	390	W	<del>2106A</del> 3950
12-30-88	SMITHWICK HARACE W.	<i>Erin D.</i> Thompson, William Edward II	765	143	WD	9150
07/10/92	<i>Erin D.</i> Thompson, Wm. Edward II	Lloyd, James David	1252	58	WD	9950

City	G.M.D.	L.D.	L.L.	Dimensions	Acreage				
		21	1176		Return	Deed	Plat	Comp.	Used

Subdivision	Block	Lot	Plat Bk.	Page
EMERALD FOREST II		D3	34	88

Brief Legal Description



MAP BLOCK PAR SUB

Property Acquired From: **21-6-18A**  
 Acct. No. **5558** NEW: 2106G

080  
 PRO80 Call No


**21-6A** **20**  
 Map Block Parcel

Date	Grantor (From)	Grantee (To)	D.B.	Pg.	Type	W.D. Cons
11-30-87	<i>Emerald Developments Inc</i> SMITHWICK, HORACE	Ayers Dale M.	682	81	WD	1900
5-31-88	Ayers, Dale M.	<i>Darlene P.</i> Green, Gerald Taylor, Jr.	716	468	W	8000
11-4-91	Green, Paula Darlene	Green, Gerald T, Jr.	1203	144	QCD	-

City	G.M.D.	L.D.	L.L.	Dimensions	Acreage				
					Return	Deed	Plat	Comp.	Used
		21	1176						

Subdivision	Block	Lot	Plat Bk.	Page
<b>EMERALD FOREST II</b>		84	34	88

Brief Legal Description









MAP BLOCK PAR SUB  
 OLD: 2106A 082  
 Acquired From:  
 Acct. No. NEW: 2106C 082 No

216A		52
Map	Block	Parcel

Date	Grantor (From)	Grantee (To)	D.B.	Pg.	Type	W.D. Cons
11-87	<i>Emerald Developments Inc</i> SMITHWICK, HORACE	Smithwick, F. M.	676	537	WD	18 <sup>80</sup>

City	G.M.D.	L.D.	L.L.	Dimensions	Acreage				
		21	1176		Return	Deed	Plat	Comp.	Used

Subdivision	Block	Lot	Plat Bk.	Page
EMERALD FOREST II		86	34	88

Brief Legal Description

1871

MAP BLOCK PAR SUB  
 Property Acquired From: OLD: 2106A 083  
 Acct. No. NEW: 2106C 083

216A		83
Map	Block	Parcel

Date	Grantor (From)	Grantee (To)	D.B.	Pg.	Type	W.D. Cons
11-87	<i>Emerald Developments, Inc.</i> <i>SMITHWICK, HORACE</i>	<i>Smithwick, F. M.</i>	676	542	WO	18 <sup>80</sup>

City	G.M.D.	L.D.	L.L.	Dimensions	Acreage				
		21	1176		Return	Deed	Plat	Comp.	Used

Subdivision	Block	Lot	Plat Bk.	Page
<i>EMERALD FOREST II</i>		87	34	88

Brief Legal Description



Name On Return:	MAP _____ BLOCK _____ PAR. _____ SUB _____	FD-1		
Name On Deed:	OLD: 2104B	A	179	
	NEW: 2106C	084 <sup>10</sup>	001 <sup>10</sup>	
		21-4B	A	179
		Map	Block	Parcel

Property Address:	Property Acquired From:				
Acquired By:	Deed _____ Will _____	Approximate Date Acquired:	Recorded Yes _____ No _____	D.B. _____ Pg. _____	Size: (Dim. or Ac.)
Bounded By:	N.	S.	E.	W.	

Date	Grantor (From)	Grantee (To)	D.B.	Pg.	Type	W.D. Cons.
1-6-77	Tyson & Young	Young, Maynard	210	36	W	4 <sup>50</sup>
6-3-77	ACWORTH FRAMING	TURNER, BENJAMIN R.	218	685	W	31 <sup>00</sup>
7-22-80	<sup>Teresa Lynn</sup> Turner, Benjamin R. &	Turner Benjamin L.	288	929	W/D	2 <sup>00</sup>

City	G.M.D.	L.D.	L.L.	Dimensions	Acreage				
					Return	Deed	Plat	Comp.	Used
		21	1129						

Subdivision	Block	Lot	Plat Book	Page
SALEM Woods		1	10	110

Brief Legal Description:





Name On Return:	MAP: .OLD: 2104B	BLOCK: A	PAR: 180	SUB:	21-4B	A	180
	Name On Deed:	NEW: 2106C	Photo: 085	Call No.:			
Property Address:			Property Acquired From:				

Acquired By:	Deed Will: <input type="checkbox"/> <input type="checkbox"/>	Approximate Date Acquired:	Recorded Yes <input type="checkbox"/> No <input type="checkbox"/>	D.B. Pg.:	Size: (Dim. or Ac.)
Bounded By:	N.	S.	E.	W.	

Date	Grantor (From)	Grantee (To)	D.B.	Pg.	Type	W.D. Cons.
-76	TYSON & YOUNG	Walker, Wm. Lynn.	208	25	W	5 <sup>00</sup>
11-2-79	Walker, William Lynn	Debbie Sowell Crane Crane, Danny Lynn	275	731	WD	38 <sup>90</sup>

City	G.M.D.	L.D.	L.L.	Dimensions	Acreage					
					Return	Deed	Plat	Comp.	Used	
		21	1129							
Subdivision				Block	Lot	Plat Book	Page			
SALEM Woods					2	10	110			

Brief Legal Description:



		MAP	BLOCK	PAR	SUB			
Property Acquired From:		OLD: 2104B	A	181		214B	A	181
Acct. No.		NEW: 2106C		086	Call No	Map	Block	Parcel

Date	Grantor (From)	Grantee (To)	D.B.	Pg.	Type	W.D.	Cons			
3/6/90	Angela E Garrett, Victor A. &	Barnett Mortgage Co.	859	38	DUP	10	30			
3-6-90	Barnett Mortgage Co. CR Assoc.	Federal National Mortgage Assoc. Donald B. Salmon	872	344	WD					
5-18-90	Federal National Mortgage CR	Lewis, David O.	872	346	WD					
City		G.M.D.	L.D.	L.L.	Dimensions	Acreage				
			21	1/29		Return	Deed	Plat	Comp.	Used
Subdivision					Block	Lot	Plat	Bk.	Page	
Salem Woods						3	10		110	
Brief Legal Description										



FD-1

Name On Return:

Photo	Call No.

21-4B	A	181
Map	Block	Parcel

Name On Deed:

Property Address:

Property Acquired From:

Acquired By:	Deed <input type="checkbox"/> Will <input type="checkbox"/>	Approximate Date Acquired:	Recorded Yes <input type="checkbox"/> No <input type="checkbox"/>	D.B. <input type="checkbox"/> Pg. <input type="checkbox"/>	Size: (Dim. or Ac.)
--------------	---	----------------------------	---	--	---------------------

Bounded By:	N.	S.	E.	W.
-------------	----	----	----	----

Date	Grantor (From)	Grantee (To)	D.B.	Pg.	Type	W.D.Cons.					
4-23-75	TYSON & YOUNG	ACWORTH FRAMING, INC.	179	220	W	10 <sup>00</sup>					
12-1-75	ACWORTH FRAMING, INC.	MASON, Michael S. & MARY T.	190	60	W	32 <sup>40</sup>					
9-19-85	Mason, Michael S. & Mary T.	Conrett, Victoria A. & Angela E.	404	232	WD	57 <sup>80</sup>					
City		G.M.D.	L.D.	L.L.	Dimensions		Acreage				
			21	1129			Return	Deed	Plat	Comp.	Used
Subdivision							Block	Lot	Plat Book	Page	
SALEM Woods								3	10	110	
Brief Legal Description:											



Party Address	MAP - BLOCK	PAR - SUB
Parcel No. 287	OLD: 2104B	182
Acct. No.	NEW: 2106C	Photo 087
		Call No

21-18	A	182
Map	Block	Parcel

Date	Grantor (From)	Grantee (To)	D.B.	Pg.	Type	W.D. Cons
9-83	Davis, John Hale Jr.	Davis, John Hale Sr.	365	632	AC	-
1-17-85	Davis, John Hale Sr.	Roberts, Willis Claude	438	125	WD	54 <sup>90</sup>
6-16-87	Roberts, Willis Claude	Rosenberger, Richard M.	637	368	W	63 <sup>90</sup>
8-16-89	Rosenberger, Richard M. <sup>1/2 int.</sup>	Peole, Ray <sup>1/2 int.</sup>	814	438	QCD	-

City	G.M.D.	L.D.	L.L.	Dimensions	Acreage				
					Return	Deed	Plat	Comp.	Used
		21	1129						

Subdivision	Block	Lot	Plat Bk.	Page
Salem Woods Estates U.I.		4	10	110

Brief Legal Description





Name On Return:

Photo	Call No.

21-4B	A	182
Map	Block	Parcel

Name On Deed:

Property Address:

Property Acquired From:

Acquired By:	Deed Will	Approximate Date Acquired:	Recorded Yes No	D.B. Pg.	Size: (Dim. or Ac.)
--------------	-----------	----------------------------	-----------------	----------	---------------------

Bounded By:	N.	S.	E.	W.
-------------	----	----	----	----

Date	Grantor (From)	Grantee (To)	D.B.	Pg.	Type	W/D/Cons.
4/23/75	Tyson & Young	ACWORTH FRAMING, INC.	199	320	W	10 <sup>10</sup>
4/76	ACWORTH FRAMING, INC.	NEAL, JUANITA J.	196	677	W	
7/27/79	Neal, Juanita J.	DAVIS, John H. Jr.	368	130	W	430

City	G.M.D.	L.D.	L.L.	Dimensions	Acreage				
					Return	Deed	Plat	Comp.	Used
		21	1129						

Subdivision	Block	Lot	Plat Book	Page
SALEM Woods		4	10	110

Brief Legal Description:



Name On Return:	MAP BLOCK PAR SUB OLD: 2104B A 183	FD-1		
Name On Deed:	NEW: 2106C	08870	Call No.	
Property Address:		Property Acquired From:		
Acquired By:	Deed <input type="checkbox"/> Will <input type="checkbox"/>	Approximate Date Acquired:	Recorded Yes <input type="checkbox"/> No <input type="checkbox"/>	D.B. <input type="checkbox"/> Pg. <input type="checkbox"/>
		Size: (Dim. or Ac.)		
Bounded By:	N.	S.	E.	W.

21-4B	A	183
Map	Block	Parcel

Date	Grantor (From)	Grantee (To)	D.B.	Pg.	Type	W.D. Cons.						
88-18-76	Tyson & Young	Kohler, Sandra T. & w. James	203	115	w	5 <sup>00</sup>						
5-18-87	James W. Kohler, Sandra Turner	Linda J. Tyson, William Kirk &	631	18	w	62 <sup>90</sup>						
8-29-91	Tyson Lydia D.	Tyson William Kirk	1065	28	Rec	5						
City		G.M.D.	L.D.	L.L.	Dimensions			Acreage				
			21	1129				Return	Deed	Plat	Comp.	Used
Subdivision						Block	Lot	Plat Book	Page			
SALEM Woods							5	10	110			
Brief Legal Description:												




MAP	BLOCK	PAR	SUB
OLD: 2104B	A	184	
NEW: 2106C		089	Call No

Property
Acquired From:
Acct. No.

21-4B	A	184
Map	Block	Parcel

Date	Grantor (From)	Grantee (To)	D.B.	Pg.	Type	W.D. Cons
7-13-84	Beverly June Bagwell, John David &	GLORIA D. Conn, T. Marcus &	409	94	W	53 <sup>00</sup>

City	G.M.D.	L.D.	L.L.	Dimensions	Acreage				
		21	1129		Return	Deed	Plat	Comp.	Used
Subdivision					Block	Lot	Plat Bk.	Page	
Salem Woods						6	10	110	
Brief Legal Description									



FD-1

Name On Return:

Photo	Call No.

21-4B	A	184
Map	Block	Parcel

Name On Deed:

Property Address:

Property Acquired From:

Acquired By:	Deed Will	Approximate Date Acquired:	Recorded Yes No	D.B. Pg.	Size: (Dim. or Ac.)
--------------	-----------	----------------------------	-----------------	----------	---------------------

Bounded By:	N.	S.	E.	W.
-------------	----	----	----	----

Date	Grantor (From)	Grantee (To)	D.B.	Pg.	Type	W.D.Cons.
177	TYSON & YOUNG	MAYNARD YOUNG	210	37	W	450
1977	YOUNG, MAYNARD	ACWORTH FRAMING, INC	224	230	W	450
12-77	ACWORTH FRAMING, INC.	BAGWELL, JOHN DAVID & BEVERLY JUNE	235 231	727 470	W W	-0- 30 <sup>50</sup>

City	G.M.D.	L.D.	L.L.	Dimensions	Acreage				
					Return	Deed	Plat	Comp.	Used
		21	129						

Subdivision	Block	Lot	Plat Book	Page
SALEM Woods		6	10	110

Brief Legal Description:





Property Address:	MAP	BLOCK	PAR	SUB	FD-1		
Acquired From: 292	OLD: 2104B	A	185		21-48	A	185
Acct. No. New	NEW: 2106C		Photo 090	Call No	Map	Block	Parcel

Date	Grantor (From)	Grantee (To)	D.B.	Pg.	Type	W.D. Cons
12-27-83	Colvin Robert L. & Vicky P.	Meador, Michael S. & Lisa P.	378	425	WD	38 <sup>50</sup>
3-17-87	Meador, Michael S. & Lisa P.	Murphy, George S., Jr.	413	577	W	56 <sup>00</sup>

City	G.M.D.	L.D.	L.L.	Dimensions	Acreage				
		21	1129		Return	Deed	Plat	Comp.	Used

Subdivision	Block	Lot	Plat Bk.	Page
Salem Woods		7	10	110

Brief Legal Description



Name On Return: \_\_\_\_\_

Photo	Call No.
-------	----------

FD-1

21-4B	A	185
Map	Block	Parcel

Name On Deed: \_\_\_\_\_

Property Address: \_\_\_\_\_

Property Acquired From: \_\_\_\_\_

Acquired By:	Deed <input type="checkbox"/> Will <input type="checkbox"/>	Approximate Date Acquired:	Recorded Yes <input type="checkbox"/> No <input type="checkbox"/>	D.B. _____ Pg. _____	Size: (Dim. or Ac.)
--------------	---	----------------------------	---	----------------------	---------------------


Bounded By:	N.	S.	E.	W.
-------------	----	----	----	----

Date	Grantor (From)	Grantee (To)	D.B.	Pg.	Type	W.D. Cons.
3-23-78	Chandler, Joan G.	Caldwell, Johnny R.	239	347	WD	100
10-6-81	Caldwell, Johnny R.	Farm Acres, Inc.	312	63	WD	3 <sup>00</sup>
9/82	<del>Robert L. &amp; Vicki P. Caldwell</del> Farm Acres, Inc.	Robert L. & Vicki P. Caldwell	328	878	W	34 <sup>80</sup>

City	G.M.D.	L.D.	LL.	Dimensions	Acreage				
		21	1/29		Return	Deed	Plat	Comp.	Used

Subdivision	Block	Lot	Plat Book	Page
Salem Woods		7	10	110

Brief Legal Description: \_\_\_\_\_



FD-1

Name On Return: \$

Photo	Call No.

21-4B	A	185
Map	Block	Parcel

Name On Deed:

Property Address:

Property Acquired From:

Acquired By:	Deed Will	Approximate Date Acquired:	Recorded Yes No	D.B. Pg.	Size: (Dim. or Ac.)
--------------	-----------	----------------------------	-----------------	----------	---------------------

Bounded By:	N.	S.	E.	W.
-------------	----	----	----	----

Date	Grantor (From)	Grantee (To)	D.B.	Pg.	Type	W.D. Cons.
12-25-75	TYSON & YOUNG	Young, MAUNARD Const. Co.	190	646	W	5 <sup>00</sup>
12/23/75	Young, MAUNARD Const. Co.	Chandler, BEVE & JOAN G.	190	742	WD	39 <sup>00</sup>
11-29-76	CHANDLER, BEVE	Chandler, JOAN G.	208	512	W	←

City	G.M.D.	L.D.	L.L.	Dimensions	Acreage				
					Return	Deed	Plat	Comp.	Used
		21	1129						

Subdivision	Block	Lot	Plat Book	Page
SALEM Woods		7	10	110

Brief Legal Description:



Name On Return:	MAP: 2104B	BLOCK: A	PAR: 186	SUB:	FD-1	21-4B	A	186
Name On Deed:	NEW: 2106C	0910		Call No.	Map	Block	Parcel	
Property Address:	Property Acquired From:							
Acquired By:	Deed Will	Approximate Date Acquired:	Recorded Yes ___ No ___	D.B. ___ Pg. ___	Size: (Dim. or Ac.)			
Bounded By:	N.	S.	E.	W.				

Date	Grantor (From)	Grantee (To)	D.B.	Pg.	Type	W.D. Cons.
7/21/75	TYSON & YOUNG	TYSON, DONALD J.	176	399	W	500
6/10/75	TYSON, DONALD J.	JOHNSON, PERRY Reed & LINDA C.	181	442	W	3490

City	G.M.D.	L.D.	L.L.	Dimensions	Acreage				
		21	1129		Return	Deed	Plat	Comp.	Used

Subdivision	Block	Lot	Plat Book	Page
SALEM (Deeds)		8	10	110

Brief Legal Description:









Name On Return:

Photo	Call No.

FD-1

21-4B	A	187
Map	Block	Parcel

Name On Deed:

Property Address:

Property Acquired From:

Acquired By:	Deed ___ Will ___	Approximate Date Acquired:	Recorded Yes ___ No ___	D.B. ___ Pg. ___	Size: (Dim. or Ac.)
--------------	-------------------	----------------------------	-------------------------	------------------	---------------------

Bounded By:	N.	S.	E.	W.
-------------	----	----	----	----

Date	Grantor (From)	Grantee (To)	D.B.	Pg.	Type	W.D.Cons.
7/29/75	Tyson & Young	Young, Maynard Const. Co.	183	593	W	5 <sup>00</sup>
10/31/75	Young, Maynard Const Co	Robertson, Lowell D.	187	180	W	5 <sup>20</sup>
4-2-81	Robertson, Lowell D.	Robertson, Betty Gail	301	801	W0	-0-

City	G.M.D.	L.D.	L.L.	Dimensions	Acreage				
					Return	Deed	Plat	Comp.	Used
		21	1129						

Subdivision	Block	Lot	Plat Book	Page
Salem Woods		9	10	110

Brief Legal Description:



Property	MAP	BLOCK	PAR	SUB
Acquired From:	OLD: 2104B	A	188	
Acct. No.	NEW: 2106C		0930	Call No

FD-1

21-4B	A	188
Map	Block	Parcel

Date	Grantor (From)	Grantee (To)	D.B.	Pg.	Type	W.D. Cons
12-21-84	Kristin Margarete Caldwell Caldwell, Johnny R.	Bragg, Wilbur Carol	434 II	1	WD	22 60

City	G.M.D.	L.D.	L.L.	Dimensions	Acreage				
		21	1/29		Return	Deed	Plat	Comp.	Used

Subdivision	Block	Lot	Plat Bk.	Page
Salem Wood		10	10	111

Brief Legal Description



FD-1

Name On Return:

Photo	Call No.

21-4B	A	188
Map	Block	Parcel

Name On Deed:

Property Address:

Property Acquired From:

Acquired By:	Deed Will	Approximate Date Acquired:	Recorded Yes ___ No ___	D.B. ___ Pg. ___	Size: (Dim. or Ac.)
--------------	-----------	----------------------------	-------------------------	------------------	---------------------

Bounded By:	N.	S.	E.	W.
-------------	----	----	----	----

Date	Grantor (From)	Grantee (To)	D.B.	Pg.	Type	W.D. Cons.
7/5/75	Tyson & Young	Young, MAYNARD CONST. Co.	182	640	70	5 <sup>00</sup>
12/75		CHANDLER, BEVE & JOAN G.	190	742		
3-23-78	Chandler Joan G.	Caldwell Johnny R.	239	347	180	1 <sup>00</sup>

City	G.M.D.	L.D.	L.L.	Dimensions	Acreage				
					Return	Deed	Plat	Comp.	Used
		21	1129						

Subdivision	Block	Lot	Plat Book	Page
SALEM WOOD		10	10	111

Brief Legal Description:

11



Property Acquired From:	MAP BLOCK PAR SUB OLD: 2104B A 189	21-4B	A	189
Acct. No: 2931	NEW: 2106C Ph094 Call No	Map	Block	Parcel

Date	Grantor (From)	Grantee (To)	D.B.	Pg.	Type	W.D. Cons
10-24-85	Vereen, Joseph Murray	Kathryn Vereen, Joseph m. &	490	541	WD	0-
4/88	VEREEN, KATHRYN	Vereen, KATHRYN Luffman, John +	700	572	WD	25. <sup>00</sup>
9-14-89	Vereen, Kathryn J.	Luffman, John T.	818	576	QCD	25. <sup>00</sup>

City	G.M.D.	L.D.	L.L.	Dimensions	Acreage				
		21	1129		Return	Deed	Plat	Comp.	Used
Subdivision					Block	Lot	Plat	Bk.	Page
Salem Woods						11		10	111
Brief Legal Description									



FD-1

Name On Return:				21-4B	A	189
Name On Deed:		Photo	Call No.	Map	Block	Parcel
Property Address:			Property Acquired From:			
Acquired By:	Deed Will	Approximate Date Acquired:	Recorded Yes No	D.B. Pg.	Size: (Dim. or Ac.)	
Bounded By:	N.	S.	E.	W.		

Date	Grantor (From)	Grantee (To)			D.B.	Pg.	Type	W.D. Cons.			
4/14/75	TYSON & YOUNG	YOUNG, MAYNARD CONST. Co			178	657	W	10 <sup>00</sup> 2 lots			
8/22/75	YOUNG, MAYNARD CONST.	VEREEN, JOSEPH MURRAY & Berlie			185	29	W	3/90			
6-30-78	VEREEN, Betty Jean	VEREEN, Joseph M.			243	674	WD	-0-			
City		G.M.D.	L.D.	L.L.	Dimensions		Acreage				
			21	1129			Return	Deed	Plat	Comp.	Used
Subdivision					Block	Lot	Plat Book	Page			
Salem Woods						11	10	111			
Brief Legal Description:											



Property Acquired From:	MAP BLOCK PAR SUB OLD: 2104B A 190	21-4B A 190
Acct. No. 2920 (NEW: 2106C)	1095 Call No	Map Block Parcel

Date	Grantor (From)	Grantee (To)	D.B.	Pg.	Type	W.D. Cons
11-6-85	Wooten, Johnny C., Sr.	Wooten, Patricia M.	492	624	PCD	0-
3/88	Wooten, Patricia M. Elizabeth R.	Ivey, William T. Jr.	700	432	WP	69.90
3/14/90	Ivey, William T. Jr. Elizabeth R.	Hwang, David K.	857	581	W	45.0

City	G.M.D.	L.D.	L.L.	Dimensions	Acreage				
		21	1129		Return	Deed	Plat	Comp.	Used
Subdivision					Block	Lot	Plat Bk.	Page	
Salem Woods						12	10	111	
Brief Legal Description									



Name On Return:

Photo	Call No.

FD-1

21-4B	A	190
Map	Block	Parcel

Name On Deed:

Property Address:

Property Acquired From:

Acquired By:	Deed <input type="checkbox"/> Will <input type="checkbox"/>	Approximate Date Acquired:	Recorded Yes <input type="checkbox"/> No <input type="checkbox"/>	D.B. ___ Pg. ___	Size: (Dim. or Ac.)
--------------	---	----------------------------	---	------------------	---------------------

Bounded By:	N.	S.	E.	W.
-------------	----	----	----	----

Date	Grantor (From)	Grantee (To)	D.B.	Pg.	Type	W.D. Cons.
4/10/75	TYSON & YOUNG	YOUNG, MAYNARD CONST. CO.	178	657	W	
10-31-75	Young, Maynard Const. Co.	1 Dooten, Johnny C. Sr. & Dorothy	188	412	WD	34.00
9-13-79	Winters, Dorothy	Winters, Johnny C. Sr.	279	318	DCD	-0-

City	G.M.D.	L.D.	LL.	Dimensions	Acreage				
		21	1129		Return	Deed	Plat	Comp.	Used

Subdivision	Block	Lot	Plat Book	Page
Salem Woods		12	10	111

Brief Legal Description:






Name On Return:	MAP: 2104B	BLOCK: A	PAR: 191	SUB:	FD-1 21-4B A 191		
Name On Deed:	NEW: 2106C	098		Call No.	Map	Block	Parcel
Property Address:	Property Acquired From:						
Acquired By:	Deed <input type="checkbox"/> Will <input type="checkbox"/>	Approximate Date Acquired:	Recorded Yes <input type="checkbox"/> No <input type="checkbox"/>	D.B. <input type="checkbox"/> Pg. <input type="checkbox"/>	Size: (Dim. or Ac.)		
Bounded By:	N.	S.	E.	W.			

Date	Grantor (From)	Grantee (To)	D.B.	Pg.	Type	W.D. Cons.
77	Tyson & Young	Maynard Young Constr Co	210	38	W	3 <sup>50</sup>
8-27-84	Maynard Young Const. Co	Wooten, Patricia M. Johnny C, Sr.	415	598	WD	0-
		Wooten, Patricia M.	Per '91 Tax Return			

City	G.M.D.	L.D.	LL.	Dimensions	Acreage				
		21	1129		Return	Deed	Plat	Comp.	Used

Subdivision	Block	Lot	Plat Book	Page
Salem Woods		13	10	111

Brief Legal Description:



Name On Return:	MAP. BLOCK PAR. SUB.	FD-1			
Name On Deed:	OLD: 2104B A	192	21-4B	A	192
Property Address:	NEW: 2106C	097	Map	Block	Parcel
Property Address:	Property Acquired From:				
Acquired By:	Deed Will	Approximate Date Acquired:	Recorded Yes No	D.B. Pg.	Size: (Dim. or Ac.)
Bounded By:	N.	S.	E.	W.	

Date	Grantor (From)	Grantee (To)	D.B.	Pg.	Type	W.D.Cons.
9/15/75	TYSON & YODAG	YOUNG, MAYNARD CONST CO.	185	544	W	
1/28/76	YOUNG, MAYNARD CONST.	ST. CLAIR, PHILIP L.	192	301	W	35-90

City	G.M.D.	L.D.	L.L.	Dimensions	Acreage				
		21	1129		Return	Deed	Plat	Comp.	Used

Subdivision	Block	Lot	Plat Book	Page
SALEM Woods		14	10	111

Brief Legal Description:



Property	MAP	BLOCK	PAR	SUB
Acquired From: 576	OLD: 2104B	A	193	
Acct. No.	NEW: 2106C		098	

21-4B	A	193
Map	Block	Parcel

Date	Grantor (From)	Grantee (To)	D.B.	Pg.	Type	W.D. Cons
3-26-85	Heuer Jack W.	Charles B. Hackney Sr. Hackney Charles B., Jr.	448	461	WD	59 <sup>90</sup>
8-20-87	Charles B., Sr. Hackney Charles B., Jr. &	Industrial Realty, Inc, Southern Region	608	558	W	63 <sup>50</sup>
9-25-87	Industrial Realty, Inc Southern Region	Wachtman, Margaret L.	663	397	WD	66 <sup>00</sup>

City	G.M.D.	L.D.	L.L.	Dimensions	Acreage				
		21	1129		Return	Deed	Plat	Comp.	Used

Subdivision	Block	Lot	Plat	Bk.	Page
Salem Woods		15	10		111

Brief Legal Description



Name On Return:

Photo	Call No.

21-4B	A	193
Map	Block	Parcel

Name On Deed:

Property Address:

Property Acquired From:

Acquired By:	Deed <input type="checkbox"/> Will <input type="checkbox"/>	Approximate Date Acquired:	Recorded Yes <input type="checkbox"/> No <input type="checkbox"/>	D.B. <input type="checkbox"/> Pg. <input type="checkbox"/>	Size: (Dim. or Ac.)
--------------	---	----------------------------	---	--	---------------------

Bounded By:	N.	S.	E.	W.
-------------	----	----	----	----

Date	Grantor (From)	Grantee (To)	D.B.	Pg.	Type	W.D. Cons.
6-17-75	Gyson & Young	Williams, H.L.	182	198	W	5 <sup>00</sup>
9/12/75	Williams, H.L.	Marsden, William R. & <sup>M. Joyce</sup>	185	762	W	29 <sup>90</sup>
6/14/79	Marsden, Wm. R. & <sup>M. Joyce</sup>	Hewer, Jack W.	264	581	W	43 <sup>20</sup>

City	G.M.D.	L.D.	L.L.	Dimensions	Acreage				
					Return	Deed	Plat	Comp.	Used
		21	1129						

Subdivision	Block	Lot	Plat Book	Page
Salem Woods		15	10	111

Brief Legal Description:





FD-1

Name On Return:	MAP — BLOCK — PAR. — SUB OLD: 2104B      A 194				
Name On Deed:	NEW: 2106C	Page 099	Call No.	21-4B	A 194
Property Address:	Property Acquired From:				
Acquired By:	Deed <input type="checkbox"/> Will <input type="checkbox"/>	Approximate Date Acquired:	Recorded Yes <input type="checkbox"/> No <input type="checkbox"/>	D.B. — Pg. —	Size: (Dim. or Ac.)
Bounded By:	N.	S.	E.	W.	

Date	Grantor (From)	Grantee (To)			D.B.	Pg.	Type	W.D. Cons.			
11-14-78	Tyson & Young	Williams, H. L.			256	123	WD	240			
City		G.M.D.	L.D.	L.L.	Dimensions		Acreage				
			21	1129			Return	Deed	Plat	Comp.	Used
Subdivision					Block	Lot	Plat Book	Page			
SALEM Woods						16	10	111			
Brief Legal Description:											



FD-1

Name On Return:	MAP: 2104B	BLOCK: A	PAR: 195	SUB:	21-4B	A	195
Name On Deed:	NEW: 2106C	Photo 100		Call No.	Map	Block	Parcel
Property Address:	Property Acquired From:						
Acquired By:	Deed Will	Approximate Date Acquired:	Recorded Yes No	D.B. Pg.	Size (Dim. or Ac.)		
Bounded By:	N.	S.	E.	W.			

Date	Grantor (From)	Grantee (To)	D.B.	Pg.	Type	W.D. Cons.
11-19-76	Tyson + Young	Williams, H.L.	256	123	WD	2 <sup>to</sup>

City	G.M.D.	L.D.	L.L.	Dimensions	Acreage				
		21	1129		Return	Deed	Plat	Comp.	Used

Subdivision	Block	Lot	Plat Book	Page
Salem Woods		17	10	111

Brief Legal Description:




Name On Return:	MAP	BLOCK	PAR.	SUB	21-4B	A	196
	OLD: 2104B	A	196				
Name On Deed:	NEW: 2106C	Photo	Call No.		Map	Block	Parcel
		101					
Property Address:				Property Acquired From:			
Acquired By:	Deed <input type="checkbox"/> Will <input type="checkbox"/>	Approximate Date Acquired:	Recorded Yes <input type="checkbox"/> No <input type="checkbox"/>	D.B. <input type="checkbox"/> Pg. <input type="checkbox"/>	Size: (Dim. or Ac.)		
Bounded By:	N.	S.	E.	W.			

FD-1

Date	Grantor (From)	Grantee (To)	D.B.	Pg.	Type	W.D.Cons.
4/76	Tyson + Young	Williams & Son, Inc.	196	630	W	
'76	Williamst + Son, Inc.	Williams, Harold Loyd, Jr.	205	284	W	35 <sup>99</sup>
7-29-78	Williams, Harold Loyd, Sr.	Walters, MARK Stephen	248	639	WD	700

City	G.M.D.	L.D.	L.L.	Dimensions	Acreage					
					Return	Deed	Plat	Comp.	Used	
		21	1129							
Subdivision				Block	Lot	Plat Book	Page			
SALEM Woods					18	10	111			

Brief Legal Description:



Name On Return:	MAP BLOCK PAR SUB OLD: 2104B A 197	FD-1 21-4B A 197		
Name On Deed:	NEW: 2106C	Photo 102	Call No.	
		Map	Block	Parcel

Property Address:	2914 Creekstone Drive				Property Acquired From:	
Acquired By:	Deed <input type="checkbox"/> Will <input type="checkbox"/>	Approximate Date Acquired:	Recorded Yes <input type="checkbox"/> No <input type="checkbox"/>	D.B. <input type="checkbox"/> Pg. <input type="checkbox"/>	Size: (Dim. or Ac.)	
Bounded By:	N.	S.	E.	W.		

Date	Grantor (From)	Grantee (To)	D.B.	Pg.	Type	W.D. Cons.
9-26-80	Darden, Groves N.	Darden, Catherine	292	916	WD	-0-
		Watts, Catherine N.	Per '89 Tax	Return		
4-30-93	<del>ATKIN</del> Watts, Catherine N. Darden Catherine	Tracy P. Rud, Timothy A. &	1201	240	WD	67 <sup>50</sup>
	City	G.M.D.	L.D.	L.L.	Dimensions	Acreage
			21	1129		Return Deed Plat Comp Used
	Subdivision	Block	Lot	Plat Book	Page	
	Salem Woods		19	10	111	
Brief Legal Description:						

No.	Date	Particulars	Debit	Credit
1	1900	...		
2	1900	...		
3	1900	...		
4	1900	...		
5	1900	...		
6	1900	...		
7	1900	...		
8	1900	...		
9	1900	...		
10	1900	...		
11	1900	...		
12	1900	...		
13	1900	...		
14	1900	...		
15	1900	...		
16	1900	...		
17	1900	...		
18	1900	...		
19	1900	...		
20	1900	...		
21	1900	...		
22	1900	...		
23	1900	...		
24	1900	...		
25	1900	...		
26	1900	...		
27	1900	...		
28	1900	...		
29	1900	...		
30	1900	...		
31	1900	...		
32	1900	...		
33	1900	...		
34	1900	...		
35	1900	...		
36	1900	...		
37	1900	...		
38	1900	...		
39	1900	...		
40	1900	...		
41	1900	...		
42	1900	...		
43	1900	...		
44	1900	...		
45	1900	...		
46	1900	...		
47	1900	...		
48	1900	...		
49	1900	...		
50	1900	...		
51	1900	...		
52	1900	...		
53	1900	...		
54	1900	...		
55	1900	...		
56	1900	...		
57	1900	...		
58	1900	...		
59	1900	...		
60	1900	...		
61	1900	...		
62	1900	...		
63	1900	...		
64	1900	...		
65	1900	...		
66	1900	...		
67	1900	...		
68	1900	...		
69	1900	...		
70	1900	...		
71	1900	...		
72	1900	...		
73	1900	...		
74	1900	...		
75	1900	...		
76	1900	...		
77	1900	...		
78	1900	...		
79	1900	...		
80	1900	...		
81	1900	...		
82	1900	...		
83	1900	...		
84	1900	...		
85	1900	...		
86	1900	...		
87	1900	...		
88	1900	...		
89	1900	...		
90	1900	...		
91	1900	...		
92	1900	...		
93	1900	...		
94	1900	...		
95	1900	...		
96	1900	...		
97	1900	...		
98	1900	...		
99	1900	...		
100	1900	...		

1900

...

...

...

...

...

...

...

...

...



FD-1

Name On Return:

Photo	Call No.

21-4B	A	197
Map	Block	Parcel

Name On Deed:

Property Address:

Property Acquired From:

Acquired By:	Deed ___ Will ___	Approximate Date Acquired:	Recorded Yes ___ No ___	D.B. ___ Pg. ___	Size: (Dim. or Ac.)
--------------	-------------------	----------------------------	-------------------------	------------------	---------------------

Bounded By:	N.	S.	E.	W.
-------------	----	----	----	----

Date	Grantor (From)	Grantee (To)	D.B.	Pg.	Type	W.D. Cons.
'76	Tyson & Young	Williams & Son, Inc.	196	633	W	
10-1-76	Williams & Son Inc	Craig, James C. & Debbie	205	293	W	34 <sup>50</sup>
12-13-78	Craig James C & Debbie	Catherine Darden Grover N. &	259 252	552 423	WD LWD	6 <sup>00</sup> 6 <sup>00</sup>

City	G.M.D.	L.D.	L.L.	Dimensions	Acreage				
					Return	Deed	Plat	Comp.	Used
		21	1129						

Subdivision	Block	Lot	Plat Book	Page
SALEM Woods		19	10	111

Brief Legal Description:



MAP	BLOCK	PAR	SUB
OLD: 2104B	A	198	
NEW: 2106C	PH:03	Call No	

Property
Acquired From:
Acct. No.

21-4B	A	198
Map	Block	Parcel

Date	Grantor (From)	Grantee (To)	D.B.	Pg.	Type	W.D. Cons
8-8-89	Deborah P. Smallwood, Herman Steyer	Evans, Kristina Lynn	B11	158	WD	65 <sup>50</sup>

City	G.M.D.	L.D.	L.L.	Dimensions	Acreage				
		21	1129		Return	Deed	Plat	Comp.	Used
Subdivision					Block	Lot	Plat Bk.	Page	
Salem Woods						20	10	111	
Brief Legal Description									



FD-1

Name On Return:

Photo	Call No.

21-4B	A	198
Map	Block	Parcel

Name On Deed:

Property Address:

Property Acquired From:

Acquired By:	Deed <input type="checkbox"/> Will <input type="checkbox"/>	Approximate Date Acquired:	Recorded Yes <input type="checkbox"/> No <input type="checkbox"/>	D.B. <input type="checkbox"/> Pg. <input type="checkbox"/>	Size: (Dim. or Ac.)
--------------	---	----------------------------	---	--	---------------------

Bounded By:	N.	S.	E.	W.
-------------	----	----	----	----

Date	Grantor (From)	Grantee (To)	D.B.	Pg.	Type	W.D. Cons.
2/76	Tyson & Young	Williams, H.L., SR.	198	710	W	5°
6/76	Williams, H.L., SR.	COX, LARRY K.	200	116	W	33°
12-14-78	COX LARRY K.	Deborah P. Smallwood, Herman Steve &	253	364	WD	37°

City	G.M.D.	L.D.	LL.	Dimensions	Acreage				
		21	1129		Return	Deed	Plat	Comp.	Used

Subdivision	Block	Lot	Plat Book	Page
SALEM Young Woods		20	10	111

Brief Legal Description:



FD-1

Name On Return:	MAP BLOCK PAR SUB OLD: 2104B A 199	21-4B	A	199
Name On Deed:	NEW: 2106C	Map	Block	Parcel
Property Address:	Property Acquired From:			
Acquired By:	Deed Will	Approximate Date Acquired:	Recorded Yes No	D.B. Pg. Size: (Dim. or Ac.).
Bounded By:	N.	S.	E.	W.

Date	Grantor (From)	Grantee (To)				D.B.	Pg.	Type	W.D. Cons.		
8/27/75	Tyson + Young	Skip Mac-ART ENT.				185	244	W.D	15		
11-18-75	MAC-ART ENTERPRISES, INC.	PETERSON, Donald R. & ELEANOR C.				189	321	WD	380		
5-4-90	Peterson, Donald R. Estate	Peterson, Eleanor C.				872	522	ED	5		
City		G.M.D.	L.D.	LL.	Dimensions		Acreage				
			21	1129			Return	Deed	Plat	Comp.	Used
Subdivision					Block	Lot	Plat Book	Page			
Salem Woods						21	10	111			
Brief Legal Description:											





MAP	BLOCK	PAR.	SUB.
OLD: 2104B	A	201	
NEW: 2106C	1106	Col. No.	

21-4B	A	201
Map	Block	Parcel

Name On Return:

Name On Deed:

Property Address:

Property Acquired From:

Acquired By: Deed Will   Approximate Date Acquired: Recorded Yes  No  D.B. Pg. Size: (Dim. or Ac.)

Bounded By: N. S. E. W.

Date	Grantor (From)	Grantee (To)	D.B.	Pg.	Type	W.D. Cons.
7/3/75	Tyson & Young	Acworth Framing, Inc.	182	636	W	5 <sup>00</sup>
9/75	Acworth Framing, Inc.	McNally, Wallace J. & Shirley	186	663	W	
2-11-78	McNally, Shirley F. & Wallace J.	Craig, Nancy Alice	233	839	WD	5 <sup>60</sup>

City	G.M.D.	L.D.	L.L.	Dimensions	Acreage					
					Return	Deed	Plat	Comp.	Used	
		21	1129							
Subdivision				Block	Lot	Plat Book	Page			
SALEM Woods					23	10	111			

Brief Legal Description:



FD-1

Name On Return:	MAP: 2104B	BLOCK: A	PAR: 200	SUB:	21-4B	A	200
Name On Deed:	NEW: 2106C		1050	Coll No.	Map	Block	Parcel
Property Address:	Property Acquired From:						
Acquired By:	Deed <input type="checkbox"/> Will <input type="checkbox"/>	Approximate Date Acquired:	Recorded Yes <input type="checkbox"/> No <input type="checkbox"/>	D.B. <input type="checkbox"/> Pg. <input type="checkbox"/>	Size: (Dim. or Ac.)		
Bounded By:	N.	S.	E.	W.			

Date	Grantor (From)	Grantee (To)			D.B.	Pg.	Type	W.D. Cons.			
2/76	Tyson & Young	Acworth Framing Co. Inc.			113	490	W				
9-2-76	Acworth Framing Co.	Mr. Tate, Fred D. & Frances S.			203	739	W	39 <sup>92</sup>			
City		G.M.D.	L.D.	L.L.	Dimensions		Acreage				
			21	1129			Return	Deed	Plat	Comp.	Used
Subdivision					Block	Lot	Plat Book	Page			
SALEM Woods						22	10	111			
Brief Legal Description:											



Name On Return:	MAP BLOCK PAR SUB	21-4B	A	202
Name On Deed:	OLD: 2104B NEW: 2106C	P107	Call No.	Map Block Parcel
Property Address: 5777 Salem Terrace	Property Acquired From:			
Acquired By:	Deed <input type="checkbox"/> Will <input type="checkbox"/>	Approximate Date Acquired:	Recorded Yes <input type="checkbox"/> No <input type="checkbox"/>	D.B. <input type="checkbox"/> Pg. <input type="checkbox"/> Size: (Dim. or Ac.)
Bounded By:	N.	S.	E.	W.

Date	Grantor (From)	Grantee (To)	D.B.	Pg.	Type	W.D. Cons.
8/28/75	TRISON & Young Inc.	HOWORTH FRAMING, INC.	185	257	WD	5°
4/76	Acworth Framing, Inc.	STORY, JERRY L. & Sheila E.	116	12	W	
			471	557	WD	-0-

City	G.M.D.	L.D.	LL.	Dimensions	Acreage				
		21	129		Return	Deed	Plat	Comp.	Used

Subdivision	Block	Lot	Plat Book	Page
SALEM Woods		24	10	111

Brief Legal Description:



FD-1

Name On Return:	MAP: 2104B	BLOCK: A	PAR: 203	SUB:	21-40	A	203
Name On Deed:	NEW: 2106C	Photo: 108	Call No.:		Map	Block	Parcel
Property Address:	Property Acquired From:						
Acquired By:	Deed Will	Approximate Date Acquired:	Recorded Yes No	D.B. Pg.	Size: (Dim. or Ac.)		
Bounded By:	N.	S.	E.	W.			

Date	Grantor (From)	Grantee (To)	D.B.	Pg.	Type	W.D. Cons.
2/76	Tyson & Young	Acworth Framing, Inc.	193	490	W	
10-12-76	Acworth Framing	Derryberry, Walter G.	205	587	W	3790

City	G.M.D.	L.D.	L.L.	Dimensions	Acreage				
		21	1129		Return	Deed	Plat	Comp.	Used
Subdivision				Block	Lot	Plat Book	Page		
SALEM Woods					25	10	111		

Brief Legal Description:





MAP .BLOCK PAR SUB

OLD: 2104B

A 204

NEW: 2106C

pl-09

Call No

21-4B	A	204
Map	Block	Parcel

Property  
Acquired From:  
Acct. No.

Date	Grantor (From)	Grantee (To)	D.B.	Pg.	Type	W.D. Cons
3/88	Thrift, Edward A. + Margy Rhonda S.	McManious, Gregory M.	701	146	WD	63.92
6-1-90	McManious, Gregory M. + Rhonda S.	Rice, Cecil G. + Kendra M.	878	113	WD	250

City	G.M.D.	L.D.	L.L.	Dimensions	Acreage				
					Return	Deed	Plat	Comp.	Used
		21	1129						

Subdivision	Block	Lot	Plat Bk.	Page
Salem Woods		26	10	111

Brief Legal Description



Name On Return:

Photo	Call No.

FD-1

21-4B	A	204
Map	Block	Parcel

Name On Deed:

Property Address:

Property Acquired From:

Acquired By:	Deed Will	Approximate Date Acquired:	Recorded Yes No	D.B. Pg.	Size: (Dim. or Ac.)
--------------	-----------	----------------------------	-----------------	----------	---------------------

Bounded By:	N.	S.	E.	W.
-------------	----	----	----	----

Date	Grantor (From)	Grantee (To)	D.B.	Pg.	Type	W.D. Cons.
'76	Tyson + Young	MAYNARD Young Const Co.	196	45	W	
10-22-76	MAYNARD Young Const Co.	Clark, Eddie R. + Joan E.	206	375	W	34 <sup>90</sup>
8-18-80	Clark, Eddie R. + Joan E.	Thrift, Edward A. + Margy S.	293	405	W TS	11 <sup>40</sup>

City	G.M.D.	L.D.	LLI	Dimensions	Acreage				
		21	1129		Return	Deed	Plat	Comp.	Used

Subdivision	Block	Lot	Plat Book	Page
Salem Woods		26	10	111

Brief Legal Description:







I THINK THIS YEAR IN ERROR

FD-1

Name On Return:

Photo	Call No.

21-4B	A	205
Map	Block	Parcel

Name On Deed:

Property Address:

Property Acquired From:

Acquired By:	Deed Will	Approximate Date Acquired:	Recorded Yes No	D.B. Pg.	Size: (Dim. or Ac.)
--------------	-----------	----------------------------	-----------------	----------	---------------------

Bounded By:	N.	S.	E.	W.
-------------	----	----	----	----

Date	Grantor (From)	Grantee (To)	D.B.	Pg.	Type	W.D. Cons.
8-17-76	TYSON & YOUNG	Young, Maynard Const. Co.	203	98	W	3 <sup>00</sup>

7-24-85	Young, Maynard Const. Co.	Young, Maynard E., Jr.	501	553	WD	25 <sup>50</sup>
---------	---------------------------	------------------------	-----	-----	----	------------------

1-18-85	YOUNG, MAYNARD E. JR.	APPLE TREE CONST. CO.	439	417	WD	9 <sup>00</sup>
---------	-----------------------	-----------------------	-----	-----	----	-----------------

City	G.M.D.	L.D.	L.L.	Dimensions	Acreage				
					Return	Deed	Plat	Comp.	Used
		21	1129						

Subdivision	Block	Lot	Plat Book	Page
SALAM Woods		27	10	111

Brief Legal Description:





Name On Return:	MAP OLD: 2104B	BLOCK A	PAR 206	SUB	FD-1 21-4B A 206		
Name On Deed:	NEW: 2106C	7110		Call No.	Map	Block	Parcel
Property Address:	Property Acquired From:						
Acquired By:	Deed Will	Approximate Date Acquired:	Recorded Yes No	D.B. Pg.	Size (Dim. or Ac.)		
Bounded By:	N.	S.	E.	W.			

Date	Grantor (From)	Grantee (To)			D.B.	Pg.	Type	W.D. Cons.
12-10-75	Tyson & Young	MAYNARD Young Const. Co.			190	210	W	10 <sup>00</sup>
10-22-76	MAYNARD Young Const.	BAGLEY, W.R.			206	197	W	5 <sup>40</sup>
3/84	BAGLEY, W.R.	BAGLEY, Frankie			By Will Probate office			
City		G.M.D.	L.D.	L.L.	Dimensions		Acreage	
			21	1129			Return	Deed
							Plat	Comp
							Used	
Subdivision					Block	Lot	Plat Book	Page
Salem Woods						28	10	111
Brief Legal Description:								



Property Acquired From:	MAP BLOCK PAR SUB OLD: 2104B A 207	214B A 207
Acct. No.	NEW: 2106C	Map Block Parcel

Date	Grantor (From)	Grantee (To)	D.B.	Pg.	Type	W.D. Cons
4-7-92	Bagley, William Jerry	Household International Inc.	1186	227	DP	27.50
4-29-92	Household International Inc.	Crystal D. Alkema, John D. &	1218	304	WD	50.00

City	G.M.D.	L.D.	L.L.	Dimensions	Acreage				
		21	1129		Return	Deed	Plat	Comp.	Used
Subdivision					Block	Lot	Plat Bk.	Page	
Salem Woods Unit II						29	10	111	
Brief Legal Description									

A diagram consisting of a vertical line intersected by several horizontal lines. The horizontal lines are arranged in a roughly rectangular shape. The text "I.D. I.D." is written on one of the horizontal lines, centered between the vertical line and the right edge of the diagram.

I.D. I.D.	

Name On Return:

Photo Call No.

214B A 207  
Map Block Parcel

Name On Deed:

Property Address:

Property Acquired From:

Acquired By: Deed Will Approximate Date Acquired: Recorded Yes No D.B. Pg. Size: (Dim. or Ac.)

Bounded By: N. S. E. W.

Date	Grantor (From)	Grantee (To)	D.B.	Pg.	Type	W.D. Cons.
6-15-81	Rosen, Arlene	Galyon, Ronald C.	306	178	WD	19.80

6-3-83	Galyon, Ronald C.	Valerie Callens Bagley	360	644	WD	14.30
1986	N/K/A Valerie Callen Bagley	Bagley, William Terry	1975	319	QCD	-
	Bagley, Valerie Callen	Bagley, William Terry	581	469	QCD	-

City	G.M.D.	L.D.	ft.	Dimensions	Acreage				
					Return	Deed	Plat	Comp.	Used
		21	1129						

Subdivision	Block	Lot	Plat Book	Page
Salem Woods U II		29	10	111

Brief Legal Description:



Name On Return:

Photo	Call No.

F01

21-4B	A	207
Map	Block	Parcel

Name On Deed:

Property Address:

Property Acquired From:

Acquired By:	Deed Will	Approximate Date Acquired:	Recorded Yes ___ No ___	D.B. ___ Pg. ___	Size: (Dim. or Ac.)
--------------	-----------	----------------------------	-------------------------	------------------	---------------------

Bounded By:	N.	S.	E.	W.
-------------	----	----	----	----

Date	Grantor (From)	Grantee (To)	D.B.	Pg.	Type	W.D. Cons.
8/75	TYSON & Young	MAC-ART Enterprises	185	244	W	
3/76	MAC-ART ENT -	DREW, Wm. M. & Carol A.	195	317	W	
12-7-77	DREW, Wm. M. & CAROL A.	ROSEN, ARLENE	230	694	W	2 <sup>80</sup>

City	G.M.D.	L.D.	L.L.	Dimensions	Acreage				
					Return	Deed	Plat	Comp.	Used
		21	1129						

Subdivision	Block	Lot	Plat Book	Page
SALEM Woods		29	10	111

Brief Legal Description:





Property Acquired From:	MAP BLOCK PAR SUB OLD: 2104B A 208	21-4B	A	208
Acct. No.	NEW: 2106C	Map	Block	Parcel

Date	Grantor (From)	Grantee (To)	D.B.	Pg.	Type	W.D. Cons
5-8-92	Dukes, Stephen R.	Dukes, Lorri M.	1198	153	QCD	<del>o</del>

City	G.M.D.	L.D.	L.L.	Dimensions	Acreage				
		21	1129		Return	Deed	Plat	Comp.	Used

Subdivision	Block	Lot	Plat Bk	Page
Salem Woods		30	10	111

Brief Legal Description

10

\_\_\_\_\_

101.101

\_\_\_\_\_

\_\_\_\_\_

\_\_\_\_\_

Pa

\_\_\_\_\_

\_\_\_\_\_

\_\_\_\_\_

\_\_\_\_\_

\_\_\_\_\_

Name On Return:

Photo	Call No.

21-413	A	208
Map	Block	Parcel

Name On Deed:

Property Address:

Property Acquired From:

Acquired By:	Deed Will	Approximate Date Acquired:	Recorded Yes No	D.B. Pg.	Size: (Dim. or Ac.)
--------------	-----------	----------------------------	-----------------	----------	---------------------

Bounded By:	N.	S.	E.	W.
-------------	----	----	----	----

Date	Grantor (From)	Grantee (To)	D.B.	Pg.	Type	W.D. Cons.
2/76	Tyson - Young	Williams, H.L., JR.	198	85	20/10	5°
4/76	Williams H.L. JR.	BRITT, Thomas M. & Sharon C.	198	474	WD	33°
5-24-85	Sharon C. Britt, Thomas M. &	Lorri N. Dukes, Stephen R. &	461	531	WD	58°

City	G.M.D.	L.D.	L.L.	Dimensions	Acreage				
		21	1129		Return	Deed	Plat	Comp.	Used

Subdivision	Block	Lot	Plat Book	Page
Salem Woods		30	10	111

Brief Legal Description:



Name On Return:	MAP — BLOCK A	PAR — SUB	21-4B	A	209
Name On Deed:	OLD: 2104B	NEW: 2106C	Photo 1-14	Cell No.	
			Map	Block	Parcel

Property Address: 2870 Creekstone Dr.	Property Acquired From:
---------------------------------------	-------------------------

Acquired By:	Deed Will	Approximate Date Acquired:	Recorded Yes No	D.B. Pg.	Size: (Dim. or Ac.)
--------------	-----------	----------------------------	-----------------	----------	---------------------


Bounded By:	N.	S.	E.	W.
-------------	----	----	----	----

Date	Grantor (From)	Grantee (To)	D.B.	Pg.	Type	W.D. Cons.
8/3/82	Smathers, Mamie M.	Pieri, Daniel F.	327	415	W	5/50

City	G.M.D.	L.D.	L.L.	Dimensions	Acreage				
		21	1129		Return	Deed	Plat	Comp.	Used

Subdivision	Block	Lot	Plat Book	Page
Salem Woods		31	10	111

Brief Legal Description:



Name On Return:

Photo	Call No.

21-48	A	209
Map	Block	Parcel

Name On Deed:

Property Address:

Property Acquired From:

Acquired By:	Deed Will	Approximate Date Acquired:	Recorded Yes No	D.B. Pg.	Size (Dim. or Ac.)
--------------	-----------	----------------------------	-----------------	----------	--------------------

Bounded By:	N.	S.	E.	W.
-------------	----	----	----	----

Date	Grantor (From)	Grantee (To)	D.B.	Pg.	Type	W.D. Cons.
2/76	Tyson & Young	Williams, H.L. Sr.	192	703	WD	5 <sup>00</sup>
4/76	Williams, H.L. Sr.	SMATHERS, JOHNNY H. & Mamie M.	196	511	WD	3 <sup>00</sup>
5-9-80	Smathers Johnny Henry	Smathers Mamie M.	285	589	WD	-0-

City	G.M.D.	L.D.	L.L.	Dimensions	Acreage				
					Return	Deed	Plat	Comp.	Used
		21	1129						

Subdivision	Block	Lot	Plat Book	Page
SACM Woods		31	10	111

Brief Legal Description:






Property Acquired From:	MAP BLOCK PAR SUB OLD: 2104B A 210
Acct. No. 2863 Cr. NEW: 2106C	115 115

21-4B	A	210
Map	Block	Parcel

Date	Grantor (From)	Grantee (To)	D.B.	Pg.	Type	W.D. Cons
9-29-88	Garrett, Jerome L. Estate	Greer, Denise K.	142	506	Ad	40 <sup>50</sup>
10-31-88	Greer, Denise K.	Greer, Timothy D.	751	67	WD	65 <sup>30</sup>
3-29-91	Greer, Timothy D.	Sheila A. Miller Miller, Harold W. &	973	72	WD	10 <sup>50</sup>
2/19/93	SHEILA A. MILLER, HAROLD W. &	PATRICIA DARLENE SCOTT, MARK N. &	1402	161	W	76.30

City	G.M.D.	L.D.	L.L.	Dimensions	Acreage				
		21	1129		Return	Deed	Plat	Comp.	Used
Subdivision					Block	Lot	Plat	Bk.	Page
Salem Woods						1/2 33 32	10		111
Brief Legal Description									



Name On Return:

Photo	Call No.

21-41B	A	200
Map	Block	Parcel

Name On Deed:

Property Address:

Property Acquired From:

Acquired By:	Deed Will	Approximate Date Acquired:	Recorded Yes No	D.B. Pg.	Size (Dim. or Ac.)
--------------	-----------	----------------------------	-----------------	----------	--------------------

Bounded By:	N.	S.	E.	W.
-------------	----	----	----	----

Date	Grantor (From)	Grantee (To)	D.B.	Pg.	Type	W.D. Cons.
'76	Tyson-Young	Williams & Son, Inc	243 197	578 718	CDW W	-0- 5-
76	WILLIAMS & SON, INC	GARRETT, DENISE K.	243 206	580 547	CDW W	-0- 500
7-19-78	GARRETT, Denise K. 1/2 int	GARRETT, Jerome L. 1/2 int.	242	585	WD	-0-

City	G.M.D.	L.D.	L.L.	Dimensions	Acreage				
					Return	Deed	Plat	Comp.	Used
		21	1129						


Subdivision	Block	Lot	Plat Book	Page
Salem Woods		1/2 <sup>33</sup> 32	10	111

Brief Legal Description:



Name On Return:	MAP: 2104B	BLOCK: A	PAR: 212	SUB:	FD-1	214B	A	212
Name On Deed:	NEW: 2106C	Ph: 116	Cell No.:		Map	Block	Parcel	
Property Address:	Property Acquired From:							
Acquired By:	Deed Will	Approximate Date Acquired:	Recorded Yes No	D.B. Pg.	Size (Dim. or Ac.)	206/457		
Bounded By:	N.	S.	E.	W.				

Date	Grantor (From)	Grantee (To)			D.B.	Pg.	Type	W.D. Cons.
5/76	Tyson & Young	Williams & Son, Inc.			199	348	WD	5 <sup>00</sup>
10/76	WILLIAMS, & SON, INC	COLPAS, GARY E.			206	355	W	33 <sup>50</sup>
9/25/79	Colpas, Gary E	Wells, Kay B.			265	234	W	8 <sup>00</sup>
City		G.M.D.	L.D.	L.L.	Dimensions		Acreage	
			21	1129			Return	Deed
							Plat	Comp.
							Used	
Subdivision					Block	Lot	Plat Book	Page
Salem Woods						34	10	111
Brief Legal Description:								




Property	MAP BLOCK PAR SUB	21-4B	A	213
Acquired From:	OLD: 2104B	Map	Block	Parcel
Acct. No.	NEW: 2106C	17	Call No	

Date	Grantor (From)	Grantee (To)	D.B.	Pg.	Type	W.D. Cons
8/31/92	CAROLYN HILL, STEPHEN P. &	MARY K. ROLF, CHRISTOPER C. &	1074	190	WD	69.90

City	G.M.D.	L.D.	L.L.	Dimensions	Acreage				
		21	1129		Return	Deed	Plat	Comp.	Used

Subdivision	Block	Lot	Plat Bk.	Page
SAKEN WIIDS S/D		35	10	111


Brief Legal Description





Name On Return:				21-43	A	213
Name On Deed:		Photo	Call No.	Map	Block	Parcel
Property Address:			Property Acquired From:			
Acquired By:	Deed Will	Approximate Date Acquired:	Recorded Yes No	D.B. Pg.	Size (Dim. or Ac.)	
Bounded By:	N.	S.	E.	W.		

Date	Grantor (From)	Grantee (To)				D.B.	Pg.	Type	W.D. Cons.	
5/76	Tyson & Young	Williams & Son, Inc.				197	351	WD	5 <sup>00</sup>	
9-16-76	Williams & Son, Inc.	COPENING, James C. & Sheila <sup>P.</sup>				264	465	W	34 <sup>80</sup>	
3-2-83	Sheila P. COPENING, James C. &	Hill, Stephen P. & Carolyn				346	539	W	54 <sup>60</sup>	
City		G.M.D.	L.D.	L.L.	Dimensions	Acreage				
			21	1129		Return	Deed	Plat	Comp.	Used
Subdivision					Block	Lot	Plat Book	Page		
SALEM Woods						35	10	111		
Brief Legal Description:										




Name On Return:	MAP BLOCK A OLD: 2104B	PAR SUB 214	21-4B	A	214	
Name On Deed:	NEW: 2106C	1st to	Call No.	Map	Block	Parcel
Property Address:	Property Acquired From:					
Acquired By:	Deed Will	Approximate Date Acquired:	Recorded Yes No	D.B. Pg.	Size (Dim. or Ac.)	
Bounded By:	N.	S.	E.	W.		

Date	Grantor (From)	Grantee (To)	D.B.	Pg.	Type	W.D. Cons.
3/30/82	Roberta G. Underwood, John Dean & Biello, Anthony J. Jr.		345	151	W	12-50

City	G.M.D.	L.D.	L.L.	Dimensions	Acreage				
		21	1129		Return	Deed	Plat	Comp.	Used
Subdivision					Block	Lot	Plat Book	Page	
Salem Woods						36	10	111	

Brief Legal Description:



FD-1

Name On Return:

Photo	Call No.

21-4B	A	214
Map	Block	Parcel

Name On Deed:

Property Address:

Property Acquired From:

Acquired By:	Deed Will	Approximate Date Acquired:	Recorded Yes No	D.B. Pg.	Size (Dim. or Ac.)
--------------	-----------	----------------------------	-----------------	----------	--------------------


Bounded By:	N.	S.	E.	W.
-------------	----	----	----	----

Date	Grantor (From)	Grantee (To)	D.B.	Pg.	Type	W.D. Cons.
9/18/75	Tyson & Young	Williams, H.L.	186	407	WA	5 <sup>00</sup>
10-79						
12/31/75	Williams, H.L.	Mims, George L. & Elizabeth A.	273	70	QCD	1 <sup>00</sup>
			191	346	WA	29 <sup>90</sup>
10-5-79	Elizabeth A. Mims, George L. Jr. &	Roberta B. Underwood John Dennis	273	71	WD	38 <sup>50</sup>

City	G.M.D.	L.D.	L.L.	Dimensions	Acreage				
					Return	Deed	Plat	Comp.	Used
		21	1129						

Subdivision	Block	Lot	Plat Book	Page
Salem Woods		36	10	111

Brief Legal Description:



Property Acquired From:	MAP	BLOCK	PAR	SUB	21-48	A	215
	OLD: 2104B	A	215				
Acct. No.	NEW: 2106C	Photo	Call No		Map	Block	Parcel
		119					

Date	Grantor (From)	Grantee (To)	D.B.	Pg.	Type	W.D.Cons
9-83	Fields, Arnold	Moghrabi, Mohamad Zaki El	369	10	WD	13.10
9-83	Moghrabi, Mohamad Zaki El	Moghrabi, Nader Mohamad Zaki El Moghrabi, Mohamad Zaki El &	369	11	WD	-0-
4-10-89	Zaki El Moghrabi, Nader Mohamad	Moghrabi, Mohamad	786	512	QCD	0

City	G.M.D.	L.D.	L.L.	Dimensions	Acreage				
					Return	Deed	Plat	Comp.	Used
		21	1629						
Subdivision					Block	Lot	Plat	Bk.	Page
Salem Woods Unit II						37	10		111
Brief Legal Description									

2



Name On Return:

Photo	Call No.

21-4B	A.	215
Map	Block	Parcel

Name On Deed:

Property Address:

Property Acquired From:

Acquired By:	Deed _____ Will _____	Approximate Date Acquired:	Recorded Yes _____ No _____	D.B. _____ Pg. _____	Size: (Dim. or Ac.)
--------------	-----------------------	----------------------------	-----------------------------	----------------------	---------------------


Bounded By:	N.	S.	E.	W.
-------------	----	----	----	----

Date	Grantor (From)	Grantee (To)	D.B.	Pg.	Type	W.D.Cons.
8/12/75	Tyson & Young	Williams, H.L. Jr.	185	227	W	5 <sup>00</sup>
11-7-75	Williams H.L. Jr.	Mulvey, Joseph L. + Caroline J.	189	141 <sub>2</sub>	WTD	34 <sup>10</sup>
9/14/79	Caroline J. Mulvey, Joseph L. +	Fields Arnold	271	310	W	43 <sup>10</sup>

City	G.M.D.	L.D.	L.L.	Dimensions	Acreage				
					Return	Deed	Plat	Comp.	Used
		21	1129						

Subdivision	Block	Lot	Plat Book	Page
SALEM Woods		37	10	111

Brief Legal Description:



Property	MAP	BLOCK	PAR	SUB			
Acquired From:	OLD: 2104B	A	216				
Acct. No.	NEW: 2106C		120	Chil L		21-4B	A 216
						Map	Block Parcel

Date	Grantor (From)	Grantee (To)	D.B.	Pg.	Type	W.D. Cons		
12-27-86	<sup>Michelle M.</sup> Paine, Charles T. &	Brown, Noreen	592	312	WD	17 <sup>60</sup>		
12-27-86	<sup>Mary Lou</sup> Brown, Noreen	<sup>Mary Lou</sup> Makar, James V. &	594	336	WD	12 <sup>50</sup>		
8-30-90	<sup>Mary Lou</sup> Makar, James V. &	<sup>Jymme J. Collins</sup> Collins, Scott A. &	892	575	WD	5 <sup>50</sup>		
5-4-92	<sup>Jymme J.</sup> Collins, Scott A. &	<sup>Inc.</sup> W.N. Bennett Properties	1217	192	WD	0		
5-8-92	<sup>Inc.</sup> Bennett, W.N. Properties	Tallent, Debbie A.	1217	193	WD	29 <sup>90</sup>		
11-3-92	<sup>Jymme J. Collins</sup> Collins, Scott A. &	<sup>Inc.</sup> W.N. Bennett Properties	1322	311	DWD	62 <sup>30</sup>		
City		G.M.D.	L.D.	L.L.	Dimensions	Acreage		
			21	1129				
Subdivision					Block	Lot	Plat Bk.	Page
Salem Woods						38	10	111
Brief Legal Description								



Name On Return:

Photo	Call No.

21-4B	A	216
Map	Block	Parcel

Name On Deed:

Property Address:

Property Acquired From:

Acquired By:	Deed Will	Approximate Date Acquired:	Recorded Yes No	D.B. Pg.	Size (Dim. or Ac.)
--------------	-----------	----------------------------	-----------------	----------	--------------------


Bounded By:	N.	S.	E.	W.
-------------	----	----	----	----

Date	Grantor (From)	Grantee (To)	D.B.	Pg.	Type	W.D. Cons.
3/5/76	Tyson & Young	Williams, H.L. JR.	194	261	WD	5 <sup>00</sup>
4/76	Williams, H.L. JR.	Williams, Roger B. & Sandra	197	5		
11-29-79	Sandra B. Williams, Roger B.	Michelle M. Paine, Charles T.	277	111	WD	45-90

City	G.M.D.	L.D.	L.L.	Dimensions	Acreage				
					Return	Deed	Plat	Comp.	Used
		21	1129						

Subdivision	Block	Lot	Plat Book	Page
Salem Woods		38	10	111


Brief Legal Description:



FD-1

Name On Return:	MAP → BLOCK → PAR → SUB OLD: 2104B A	217	1	31-46	A	217
Name On Deed:	NEW: 2106C	Plate 121	Call No.	Map	Block	Parcel
Property Address:		Property Acquired From:				
Acquired By:	Deed Will	Approximate Date Acquired:	Recorded Yes No	D.B. Pg.	Size (Dim. or Ac.)	
Bounded By:	N.	S.	E.	W.		

Date	Grantor (From)	Grantee (To)			D.B.	Pg.	Type	W.D. Cons.
11-13-75	Tyson & Woods	Williams, H. L. Sr.			189	271	WD	500
4/27/76	Williams, H. L. Sr.	McE:11, Thomas L.			197	85	WD	31 <sup>90</sup>
12-18-86	Mc Gill Thomas L.	LISA H. ORTON Richard D. &			591	667	WD	67 <sup>90</sup>
City		G.M.D.	L.D.	L.L.	Acres			
			21	1129	Return	Deed	Plat	Comp. Used
Subdivision					Block	Lot	Plat Book	Page
Salem Woods						39	10	111
Brief Legal Description:								





Property	MAP	BLOCK	PAR	SUB
Acquired From:	OLD: 2104B	A	218	
Acct. No.	NEW: 2106C		122	


21-4B	A	218
Map	Block	Parcel

Date	Grantor (From)	Grantee (To)	D.B.	Pg.	Type	W.D. Cons
2-28-87	Tamara P. Jones Robert Fiket	<sup>Diana M.</sup> Collett, Billy E. &	609	153	W	830
2-1-87	<sup>Diana M.</sup> Collett, Billy E. &	Hendrik Geert Evert Jonker Jonker, Caroline Dittmar &	640	224	W	720

City	G.M.D.	L.D.	L.L.	Dimensions	Acreage				
					Return	Deed	Plat	Comp.	Used
		21	1129						

Subdivision	Block	Lot	Plat	Bk.	Page
Salem Woods		40	10		111

Brief Legal Description



Name On Return:

Name On Deed:

Photo	Call No.
-------	----------

FD-1

21-4B	A	218
Map	Block	Parcel

Property Address:

Property Acquired From:

Acquired By:	Deed Will: <input type="checkbox"/> <input type="checkbox"/>	Approximate Date Acquired:	Recorded Yes <input type="checkbox"/> No <input type="checkbox"/>	D.B. <input type="checkbox"/> Pg. <input type="checkbox"/>	Size: (Dim. or Ac.)
--------------	--	----------------------------	---	--	---------------------

Bounded By:	N.	S.	E.	W.
-------------	----	----	----	----

Date	Grantor (From)	Grantee (To)	D.B.	Pg.	Type	W.D. Cons.
12-9-81	Donna Sheppard Sheppard, Edwin E &	Lisa Dilucente Jones Jones, Robert Fike &	314	627	WD	20 <sup>80</sup>
7/2/82	Jones, Lisa Dilucente	Jones Robert Fike	327	686	QC	—
9-26-86	Jones Robert Fike	Tamara P. Jones Robert Fike &	574	202	QC	—

City	G.M.D.	L.D.	L.L.	Dimensions	Acreage
		21	1129		

Subdivision	Block	Lot	Plat Book	Page
Salem Woods		40	10	111

Brief Legal Description:

1904  
1905  
1906  
1907  
1908  
1909  
1910  
1911  
1912  
1913  
1914  
1915  
1916  
1917  
1918  
1919  
1920  
1921  
1922  
1923  
1924  
1925  
1926  
1927  
1928  
1929  
1930  
1931  
1932  
1933  
1934  
1935  
1936  
1937  
1938  
1939  
1940  
1941  
1942  
1943  
1944  
1945  
1946  
1947  
1948  
1949  
1950  
1951  
1952  
1953  
1954  
1955  
1956  
1957  
1958  
1959  
1960  
1961  
1962  
1963  
1964  
1965  
1966  
1967  
1968  
1969  
1970  
1971  
1972  
1973  
1974  
1975  
1976  
1977  
1978  
1979  
1980  
1981  
1982  
1983  
1984  
1985  
1986  
1987  
1988  
1989  
1990  
1991  
1992  
1993  
1994  
1995  
1996  
1997  
1998  
1999  
2000  
2001  
2002  
2003  
2004  
2005  
2006  
2007  
2008  
2009  
2010  
2011  
2012  
2013  
2014  
2015  
2016  
2017  
2018  
2019  
2020  
2021  
2022  
2023  
2024  
2025  
2026  
2027  
2028  
2029  
2030  
2031  
2032  
2033  
2034  
2035  
2036  
2037  
2038  
2039  
2040  
2041  
2042  
2043  
2044  
2045  
2046  
2047  
2048  
2049  
2050  
2051  
2052  
2053  
2054  
2055  
2056  
2057  
2058  
2059  
2060  
2061  
2062  
2063  
2064  
2065  
2066  
2067  
2068  
2069  
2070  
2071  
2072  
2073  
2074  
2075  
2076  
2077  
2078  
2079  
2080  
2081  
2082  
2083  
2084  
2085  
2086  
2087  
2088  
2089  
2090  
2091  
2092  
2093  
2094  
2095  
2096  
2097  
2098  
2099  
2100

FD-1

Name On Return:

Photo Call No.

21-4B A 218  
Map Block Parcel

Name On Deed:

Property Address:

Property Acquired From:

Acquired By: Deed Will Approximate Date Acquired: Recorded Yes No D.B. Pg. Size: (Dim. or Ac.)


Bounded By: N. S. E. W.

Date	Grantor (From)	Grantee (To)	D.B.	Pg.	Type	W.D. Cons.
10-31-75	Tyson & Young	Williams, H.L. Jr.	188	607	42D	5 <sup>00</sup>
5-76	Williams, H.L. Jr.	GROCE, DAVID ALAN	198	448	WD	32 <sup>90</sup>
7-29-77	Groce, David ALAN	Shephard, Edwin E. & Donna	223	237	WD	4 <sup>10</sup>

City	G.M.D.	L.D.	L.L.	Dimensions	Acreage				
					Return	Deed	Plat	Comp.	Used
		21	1129						

Subdivision	Block	Lot	Plat Book	Page
SALEM Woods		40	10	111

Brief Legal Description:



MAP	BLOCK	PAR	SUB
OLD: 2104B	A	219	
NEW: 2106C		123 to	Call No.

FD-1

21-4B	A	219
Map	Block	Parcel

Name On Return: \_\_\_\_\_

Name On Deed: \_\_\_\_\_

Property Address: *2971 Creekstone Drive*

Property Acquired From: \_\_\_\_\_

Acquired By: _____	Deed Will _____	Approximate Date Acquired: _____	Recorded Yes _____ No _____	D.B. _____ Pg. _____	Size: (Dim. or Ac.) _____
--------------------	-----------------	----------------------------------	-----------------------------	----------------------	---------------------------

Bounded By: _____	N. _____	S. _____	E. _____	W. _____
-------------------	----------	----------	----------	----------

Date	Grantor (From)	Grantee (To)	D.B.	Pg.	Type	W.D. Cons.
11-21-75	<del>Bryson &amp; Young</del>	<del>Williams H.L. Jr.</del>	189	525	WD	500
2/76	Williams, H.L. JR.	Beverly, Wm. D. & Melba R.	193	502	WD	34 <sup>90</sup>
4-787	Beverly, Melba R.	Beverly, William D.	618	233	AC	—

City	G.M.D.	L.D.	L.L.	Dimensions	Acreage				
					Return	Deed	Plat	Comp.	Used
		21	1129						

Subdivision	Block	Lot	Plat Book	Page
<i>SALEM Woods</i>		41	10	111

Brief Legal Description: \_\_\_\_\_





Name On Return:	MAP: 2104B	BLOCK: A	PAR: 220	SUB:	FD-1 214B A 220		
Name On Deed:	NEW: 2106C	Photo: 124	Call No.:	Map      Block      Parcel			
Property Address:	Property Acquired From:						
Acquired By:	Deed Will	Approximate Date Acquired:	Recorded Yes No	D.B. Pg.	Size (Dim. or Ac.)		
Bounded By:	N.	S.	E.	W.			

Date	Grantor (From)	Grantee (To)	D.B.	Pg.	Type	W.D. Cons.
9/21/15	Tyson & Young	Young, MAYNARD Const.	185	544	WD	100 (2 lots)
4/76	MAYNARD YOUNG CONST. Co.	McPHERSON, GARRO W. & Judy C.	197	90	WD	

City	G.M.D.	L.D.	L.L.	Dimensions	Acreage					
					Return	Deed	Plat	Comp.	Used	
		21	1129							
Subdivision				Block	Lot	Plat Book	Page			
Salem Woods					42	10	115			

Brief Legal Description:



Name On Return:	MAP: 2104B	BLOCK: A	PAR: 221	SUB:	FD-1		
Name On Deed:	NEW: 2106C		125	Call No.	21-43	A	221
Property Address:	Property Acquired From:						
Acquired By:	Deed Will	Approximate Date Acquired:	Recorded Yes No	D.B. Pg.	Size: (Dim. or Ac.)		
Bounded By:	N.	S.	E.	W.			

Date	Grantor (From)	Grantee (To)	D.B.	Pg.	Type	W.D. Cons.
2/76	Tyson & Young	Maynard Young Const. Co.	193	486	WD	5 <sup>00</sup>
7-15-77	Maynard Young Const. Co.	Brock, A.T.	221	659	W	31 <sup>30</sup>
1-24-92	BROCK, A.T.	Brock, A.T. & Kathleen Lewis	1122	255	W	-0-

City	G.M.D.	L.D.	L.L.	Dimensions	Acreage				
		21	1129		Return	Deed	Plat	Comp.	Used

Subdivision	Block	Lot	Plat Book	Page
SHAW Woods		43	10	111

Brief Legal Description:



Property Acquired From: Acct. No.	MAP BLOCK PAR SUB OLD: 2104B A 222	21-4B A 222 Map Block Parcel
	NEW: 2106C P1:26 Call No	

Date	Grantor (From)	Grantee (To)	D.B.	Pg.	Type	W.D. Cons
3-15-84	Sharon H. Wright, James W. *	Spears, Jack C.	390	462	WD	21 <sup>00</sup>

City	G.M.D.	L.D.	L.L.	Dimensions	Acreage				
		21	1129		Return	Deed	Plat	Comp.	Used
Subdivision					Block	Lot	Plat Bk.	Page	
Salem Woods						44	10	111	
Brief Legal Description									



FD-1

Name On Return:

Photo	Call No.

214B	A	222
Map	Block	Parcel

Name On Deed:

Property Address:

Property Acquired From:

Acquired By:	Deed Will	Approximate Date Acquired:	Recorded Yes No	D.B. Pg.	Size (Dim. or Ac.)
--------------	-----------	----------------------------	-----------------	----------	--------------------


Bounded By:	N.	S.	E.	W.
-------------	----	----	----	----

Date	Grantor (From)	Grantee (To)	D.B.	Pg.	Type	W.D. Cons.
2/4/76	Tyson & Young	Myrdard Young Const Co.	192	587	100	5°
7/76	<del>Myrdard Young Const Co.</del>	<del>Wright, James W.</del>	202	169	100	38°
11-5-76	Wright, James W. 1/2	Wright, Sharon H. 1/2	206	746	W	—

City	G.M.D.	L.D.	L.L.	Dimensions	Acreage				
		27	1129		Return	Deed	Plat	Comp.	Used

Subdivision	Block	Lot	Plat Book	Page
Salem Woods		44	10	111

Brief Legal Description:





Property *add.*  
 Acquired From: *2986 Cranston Drive*  
 Acct. No.


MAP BLOCK PAR SUB  
 OLD: 2104B A 223  
 NEW: 2106C  
 Call No

*21-4B* *A* *223*  
 Map Block Parcel

Date	Grantor (From)	Grantee (To)	D.B.	Pg.	Type	W.D. Cons
<i>8-20-84</i>	<i>Gober, Clyde J., Jr.</i>	<i>Robbins, James R. <sup>Lois A.</sup></i>	<i>446</i>	<i>553</i>	<i>WD</i>	<i>45<sup>00</sup></i>

City	G.M.D.	L.D.	L.L.	Dimensions	Acreage				
		<i>21</i>	<i>1129</i>		Return	Deed	Plat	Comp.	Used
Subdivision					Block	Lot	Plat	BK.	Page
<i>Salem Woods</i>						<i>45</i>	<i>10</i>		<i>111</i>

Brief Legal Description



FD-1

Name On Return:				21-4B	A	223
Name On Deed:		Photo	Call No.	Map	Block	Parcel
Property Address:			Property Acquired From:			
Acquired By:	Deed Will	Approximate Date Acquired:	Recorded Yes No	D.B. Pg.	Size: (Dim. or Ac.)	
Bounded By:	N.	S.	E.	W.		

Date	Grantor (From)	Grantee (To)				D.B.	Pg.	Type	W.D. Cons.	
12-10-75	TYSON & YOUNG	MAYNARD Young, Const. Co				190	210	W	10 <sup>00</sup>	
8-17-78	Maynard Young Const Co	Mc GARRITY, Gladys G. James W.				244	1668	WD	8 <sup>00</sup>	
1984	Mc Garrity, Gladys G. James W. &	Thomas, Lucille C. AS TRUSTEES				394	240	WD	-0-	
City		G.M.D.	L.D.	L.L.	Dimensions	Acreage				
			21	1129		Return	Deed	Plat	Comp.	Used
Subdivision					Block	Lot	Plat Book	Page		
SALEM Woods						45	D	111		
Brief Legal Description:										



FD-1

MAP	BLOCK	PAR.	SUB.
OLD: 2104B	A	224	
NEW: 2106C		1283	Call No.

214B	A	224
Map	Block	Parcel

Name On Return:

Name On Deed:

Property Address:

Property Acquired From:

Acquired By: Deed Will   Approximate Date Acquired: Recorded Yes  No  D.B. Pg. Size: (Dim. or Ac.)

Bounded By: N. S. E. W.

Date	Grantor (From)	Grantee (To)	D.B.	Pg.	Type	W.D. Cons.
6-25-75	Tyson & Young	Tyson, Donald J.	182	160	W	5 <sup>00</sup>
1977	Tyson, Donald	Wingfield, Alvin	228	845	W	5 <sup>00</sup>
				2002-186		

City	G.M.D.	L.D.	L.L.	Dimensions	Acreage				
		21	1129		Return	Deed	Plat	Comp.	Used
Subdivision					Block	Lot	Plat Book	Page	
Salem Woods						46	10	111	

Brief Legal Description:

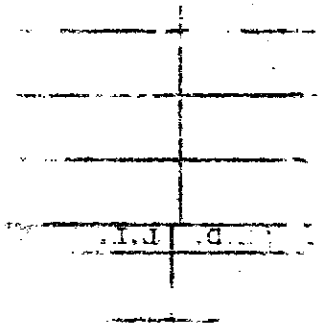


Property Acquired From: Acct. No. <b>5751</b>	MAP BLOCK OLD: 2104B A NEW: 2106C W. Rd	PAR SUB 225 1290	Call No
---	---	------------------------	---------

<b>21-4B</b>	<b>A</b>	<b>225</b>
Map	Block	Parcel

Date	Grantor (From)	Grantee (To)	D.B.	Pg.	Type	W.D. Cons
12-13-91	of Ga. Fleet Finance, Inc	Self, Ken & Burnett Shea	1128	159	WD	68 <sup>90</sup>

City	G.M.D.	L.D.	L.L.	Dimensions	Acreage				
		21	1129		Return	Deed	Plat	Comp.	Used
Subdivision					Block	Lot	Plat	Bk.	Page
Salem Woods						47	10	111	
Brief Legal Description									





Property Acquired From:  
Acct. No. 5751 Salem Woods Road


Photo ( ) Call No

21-4B A 225  
Map Block Parcel

S. Records 2-11-91

Date	Grantor (From) 1/2 int.	Grantee (To) 1/2 int.	D.B.	Pg.	Type	W. D. Cons
4-26-90	Blankinship, Norman	Blankinship, M. Delight	866	1616	QCD	5
4-26-90	Blankinship, Norman	Blankinship, M. Delight	882	451	QCD	5
12-4-90	Blankinship, M. Delight	Fleet Finance, Inc	931	285	QCD	7 <sup>60</sup>
1/91	FLEET FINANCE INC	COOKE, JAMES W.	951	152	W	66 <sup>40</sup>
1/90	COOKE, JAMES W.	HETHER, FRED C. JR. KIMURA, SANDRA LYNN	952	225	W	2 <sup>10</sup> + <i>lan</i>
12-5-91	Cooke, James W.	Fleet Finance Inc.	1083	156	DUP	72 <sup>50</sup>

City	G.M.D.	L.D.	L.L.	Dimensions	Acreage				
		21	1129		Return	Deed	Plat	Comp.	Used
Subdivision					Block	Lot	Plat Bk.	Page	
Salem Woods						47	10	111	
Brief Legal Description									



Name On Return:
Name On Deed:


Photo	Call No.
-------	----------

FD-1

21-4B	A	225
Map	Block	Parcel

Property Address: <i>5751 Salem Woods Road</i>	Property Acquired From:			
Acquired By: Deed <input type="checkbox"/> Will <input type="checkbox"/>	Approximate Date Acquired:	Recorded Yes <input type="checkbox"/> No <input type="checkbox"/>	D.B. <input type="checkbox"/> Pg. <input type="checkbox"/>	Size: (Dim. or Ac.)
Bounded By: N.	S.	E.	W.	

Date	Grantor (From)	Grantee (To)	D.B.	Pg.	Type	W.D. Cons.
1-18-78	<i>Judy Ann Owens, Roger Dale</i>	<i>Malinda G. Webb, William L.</i>	232	416	WD	250
		Webb, William Leslie	Per '85 Tax Return			
9-1-89	<i>Webb, William Leslie</i>	<i>Blankinship Norman</i>	817	506	WD	52 <sup>00</sup>
	City	G.M.D.	L.D.	LL.	Dimensions	Acreage
			21	1129	1	
					Return	Deed
					Plat	Comp
					Used	
	Subdivision	Block	Lot	Plat Book	Page	
	<i>Salem Woods</i>		47	10	111	
Brief Legal Description:						



FD-1

Name On Return:

Photo Call No.

21-413 A 225  
Map Block Parcel

Name On Deed:


Property Address:

Property Acquired From:

Acquired By: Deed Will \_\_\_\_\_ Approximate Date Acquired: Recorded Yes \_\_\_ No \_\_\_ D.B. \_\_\_ Pg. \_\_\_ Size: (Dim. or Ac.)

Bounded By: N. S. E. W.

Date	Grantor (From)	Grantee (To)	D.B.	Pg.	Type	W.D. Cons.		
6/25/75	Tyson & Young	Tyson, Donald J.	182	156	21	5 <sup>00</sup>		
9-8-76	Tyson, Donald J.	Hahn, Harry J. + Joan S.	204	3	W	3450		
1977	Hahn, Harry J. et ux	Owens, Roger D. + Judy A.	232	173	W	3 <sup>00</sup>		
City		G.M.D.	L.D.	L.L.	Dimensions	Acreage		
			21	1129		Return Deed Plat Comp Used		
Subdivision					Block	Lot	Plat Book	Page
SALEM Woods						47	10	111
Brief Legal Description:								



FD-1

Name On Return:	MAP: OLD: 2104B	BLOCK: A	PAR: 226	SUB:	21-4B	A	226
Name On Deed:	NEW: 2106C		1303	Call No.	Map	Block	Parcel
Property Address:	Property Acquired From:						
Acquired By:	Deed Will	Approximate Date Acquired:	Recorded Yes No	D.B. Pg.	Size: (Dim. or Ac.)		
Bounded By:	N.	S.	E.	W.			

Date	Grantor (From)	Grantee (To)	D.B.	Pg.	Type	W.D. Cons.
4/16/75	Tyson & Young	TYSON, DONALD J.	178	650	W	10 <sup>00</sup> (2 lots)
11-19-75	TYSON, Donald J.	HOLCOMBE, CHARLES L. & Pamela J.	189	482	WD	3/90

City	G.M.D.	L.D.	L.L.	Dimensions	Acreage				
					Return	Deed	Plat	Comp.	Used
		21	1129						
Subdivision				Block	Lot	Plat Book	Page		
Salem Woods					48	10	111		

Brief Legal Description:





FD-1

MAP	BLOCK	PAR	SUB
OLD: 2104B	A	227	
NEW: 2106C		131	C: No

21-4B	A	227
Map	Block	Parcel

Name On Return:  
Name On Deed:

Property Address: **5775 Salem Woods Drive** Property Acquired From:

Acquired By: Deed Will Approximate Date Acquired: Recorded Yes No D.B. Pg. Size: (Dim. or Ac.)

Bounded By: N. S. E. W.

Date	Grantor (From)	Grantee (To)	D.B.	Pg.	Type	W.D.Cons.
4-16-75	TYSON & YOUNG	TYSON, DONALD J.	178	650	W	
11-3-75	Tyson, Donald J.	ARNOLD, Rodney W. & Deborah L.	188	557	ND	3340
1988	FIRM Deborah L. Arnold Atcheson, Deborah L.	Arnold, Rodney W.	776	566	QCD	o

City	G.M.D.	L.D.	L.L.	Dimensions	Acreage				
					Return	Deed	Plat	Comp.	Used
		21	1129						

Subdivision	Block	Lot	Plat Book	Page
SALEM Woods		49	10	111

Brief Legal Description:



MAP BLOCK PAR SUB

FD-1

Name On Return:	OLD: 2104B	A	228	
Name On Deed:	NEW: 2106C		132 to	Call No.

21-4B	A	228
Map	Block	Parcel

Property Address:	Property Acquired From:				
Acquired By:	Deed Will	Approximate Date Acquired:	Recorded Yes No	D.B. Pg.	Size (Dim. or Ac.)
Bounded By:	N.	S.	E.	W.	

Date	Grantor (From)	Grantee (To)	D.B.	Pg.	Type	W.D. Cons.
3-13-81	Fugua, Dorothy J.	Brown, Noreen	301	227	WD	6 <sup>00</sup>
3-24-81	Brown, Noreen	Leighton, Kenneth R. Paula S.	301	861	WD	48.50
8-83	Leighton, Kenneth + Paula	Conser, Le Roy + Ruby B.	365	645	WD	10 <sup>00</sup>

City	G.M.D.	L.D.	L.L.	Dimensions	Acreage				
					Return	Deed	Plat	Comp.	Used
		21	1129						

Subdivision	Block	Lot	Plat Book	Page
Jalem Woods		50	10	111

Brief Legal Description:

1947

1948

1949

1950

1951

FD-1

Name On Return:

Photo	Call No.

214B	A	228
Map	Block	Parcel

Name On Deed:


Property Address:

Property Acquired From:

Acquired By:	Deed Will	Approximate Date Acquired:	Recorded Yes No	D.B. Pg.	Size (Dim. or Ac.)
--------------	-----------	----------------------------	-----------------	----------	--------------------

Bounded By:	N.	S.	E.	W.
-------------	----	----	----	----

Date	Grantor (From)	Grantee (To)	D.B.	Pg.	Type	W.D. Cons.			
8-17-76	Fuson & Young	Acworth Framing, Inc.	203	102	W	5 <sup>00</sup>			
7-11-77	Acworth Framing, Inc.	Fugua, Marvin E. & Dorothy I	221	285	W	36 <sup>50</sup>			
1-30-81	Fugua, Marvin E.	Fugua, Dorothy I.	299	355	WD	-			
City		G.M.D.	L.D.	L.I.D.	Dimensions		Acreage		
					Return	Deed	Plat	Comp.	Used
		21		1129					
Subdivision					Block	Lot	Plat Book	Page	
Salem Woods						50	10	111	
Brief Legal Description:									



FD-1

MAP	BLOCK	PAR	SUB
OLD: 2104B	A	230	
NEW: 2106C		F33	Call No.

21-4B	A	230
Map	Block	Parcel

Name On Return:  
Name On Deed:

Property Address: \_\_\_\_\_ Property Acquired From: \_\_\_\_\_

Acquired By: Deed  Will  Approximate Date Acquired: \_\_\_\_\_ Recorded Yes  No  D.B. \_\_\_\_\_ Pg. \_\_\_\_\_ Size: (Dim. or Ac.) \_\_\_\_\_

Bounded By: N. \_\_\_\_\_ S. \_\_\_\_\_ E. \_\_\_\_\_ W. \_\_\_\_\_

Date	Grantor (From)	Grantee (To)	D.B.	Pg.	Type	W.D.Cons.
76	Tyson + Young	RONALD F. E. VANDERBERG, SHIRLEY A	200	101	W	9 <sup>50</sup>

City	G.M.D.	L.D.	LL	Dimensions	Acreage				
					Return	Deed	Plat	Comp.	Used
		21	1129						

Subdivision	Block	Lot	Plat Book	Page
Salem Woods		52	10	110

Brief Legal Description:  
\_\_\_\_\_  
\_\_\_\_\_





**FD-1**

Name On Return:	MAP: BLOCK A OLD: 2104B		PAR: SUB 229				
Name On Deed:	NEW: 2106C		1340	Call No			
Property Address:	Property Acquired From:						
Acquired By:	Deed Will	Approximate Date Acquired:	Recorded Yes No	D.B. Pg.	Size: (Dim. or Ac.)		
Bounded By:	N.	S.	E.	W.			

Date	Grantor (From)	Grantee (To)	D.B.	Pg.	Type	W.D. Cons.
2/21/75	TRISON & YOUNG	YOUNG, MAYNARD	176	394	W	5 <sup>00</sup>
8/10/75	YOUNG, MAYNARD	SHIRLEY A. & VANDERBERG, RONALD E.	184	415	W	31 <sup>00</sup>

City	G.M.D.	L.D.	L.L.	Dimensions	Acreage				
					Return	Deed	Plat	Corn.	Used
		21	1129						
Subdivision					Block	Lot	Plat Book	Page	
SALEM Woods						51	10	110	

Brief Legal Description:

