


Property Acquired From:
Acct. No.

Photo	Call No
-------	---------

21N 5D		1
Map	Block	Parcel

Date	Grantor (From)	Grantee (To)	D.B.	Pg.	Type	W.D. Cons
	FOUR SEASONS DEVELOPMENT CORP					

City	G.M.D.	L.D.	L.L.	Dimensions	Acreage				
		21	1034		Return	Deed	Plat	Comp.	Used
							.55		
Subdivision					Block	Lot	Plat Bk.	Page	
Sundown West						1	52	22	
Brief Legal Description								23	
# 209 SUNDOWN DR.							Revision 54	88	



Property Acquired From:
Acct. No.

Photo	Call No
-------	---------


21N5D		2
Map	Block	Parcel

Date	Grantor (From)	Grantee (To)	D.B.	Pg.	Type	W.D. Cons
	FOUR SEASONS DEVLPT. CORP.					

City	G.M.D.	L.D.	L.L.	Dimensions	Acreage				
		21	1034		Return	Deed	Plat	Comp.	Used
							.64		

Subdivision	Block	Lot	Plat Bk.	Page
SUNDOWN WEST		2		

Brief Legal Description
# 211 SUNDOWN DR.



Property Acquired From:
Acct. No.

Photo	Call No
-------	---------

21N5D		3
Map	Block	Parcel

Date	Grantor (From)	Grantee (To)	D.B.	Pg.	Type	W.D. Cons
	FOUR SEASONS DEVLPMNT. CORP.					

City	G.M.D.	L.D.	L.L.	Dimensions	Acreage				
		21	1034		Return	Deed	Plat	Comp.	Used
							.64		

Subdivision	Block	Lot	Plat Bk.	Page
SUNDOWN WEST		3		

Brief Legal Description
# 212 SUNDOWN DR.



Property Acquired From:	
Acct. No.	

Photo	Call No
-------	---------


21N5D		4
Map	Block	Parcel

Date	Grantor (From)	Grantee (To)	D.B.	Pg.	Type	W.D. Cons
	FOUR SEASONS DEVLPMT. CORP.					

City	G.M.D.	L.D.	L.L.	Dimensions	Acreage				
		21	1034		Return	Deed	Plat	Comp.	Used
							.66		

Subdivision	Block	Lot	Plat Bk.	Page
Sundown West		4		

Brief Legal Description
# 210 Sundown Dr.





Property Acquired From:
Acct. No.

Photo	Call No
-------	---------

21N5D		5
Map	Block	Parcel

Date	Grantor (From)	Grantee (To)	D.B.	Pg.	Type	W.D. Cons
	FOUR SEASONS DEVLPMT. CORP.					


City	G.M.D.	L.D.	L.L.	Dimensions	Acreage				
		21	1034		Return	Deed	Plat	Comp.	Used
							.55		

Subdivision	Block	Lot	Plat Bk.	Page
Sundown West		5		

Brief Legal Description
# 208 Sundown Dr.







Property Acquired From:
Acct. No.

Photo	Call No
-------	---------


21N5D		7
Map	Block	Parcel

Date	Grantor (From)	Grantee (To)	D.B.	Pg.	Type	W.D. Cons
	FOUR SEASONS DEVLPMPT. CORP.					

City	G.M.D.	L.D.	L.L.	Dimensions	Acreage				
					Return	Deed	Plat	Comp.	Used
		21	1034				.92		

Subdivision	Block	Lot	Plat Bk.	Page
<del>Los</del> Sundown West		7		

Brief Legal Description
#109 Sundown Way



Property Acquired From:
Acct. No.

Photo	Call No
-------	---------


21N5D		8
Map	Block	Parcel

Date	Grantor (From)	Grantee (To)	D.B.	Pg.	Type	W.D. Cons
	FOUR SEASONS DEVELOPMENT CORP.					

City	G.M.D.	L.D.	L.L.	Dimensions	Acreage				
		21	1034		Return	Deed	Plat	Comp.	Used
							.64		

Subdivision	Block	Lot	Plat Bk.	Page
Sundown West		8		

Brief Legal Description
# 111 Sundown Way





Property Acquired From:
Acct. No.

Photo	Call No
-------	---------

21N5D		9
Map	Block	Parcel

Date	Grantor (From)	Grantee (To)	D.B.	Pg.	Type	W.D. Cons
	FOUR SEASONS DEVELOP. CORP.					

City	G.M.D.	L.D.	L.L.	Dimensions	Acreage				
		21	1034		Return	Deed	Plat	Comp.	Used
							.63		

Subdivision	Block	Lot	Plat Bk.	Page
Sundown West		9		

Brief Legal Description  
 #122 Sundown Way







Property Acquired From:
Acct. No.

Photo	Call No
-------	---------

21N5D		11
Map	Block	Parcel

Date	Grantor (From)	Grantee (To)	D.B.	Pg.	Type	W.D. Cons
	FOUR SEASONS DEVL.MPT. CORP.					

City	G.M.D.	L.D.	L.L.	Dimensions	Acreage				
		21	1034 1055		Return	Deed	Plat	Comp.	Used
							1.95		

Subdivision	Block	Lot	Plat	Bk.	Page
Sundown West		11			

Brief Legal Description
# 118 Sundown Way

.....

.....

Property Acquired From:
Acct. No.

Photo	Call No
-------	---------


21N5D		12
Map	Block	Parcel

Date	Grantor (From)	Grantee (To)	D.B.	Pg.	Type	W.D. Cons
	FOUR SEASONS DEVELOPMENT CORP.					

City	G.M.D.	L.D.	L.L.	Dimensions	Acreage				
		21	1034 1055		Return	Deed	Plat	Comp.	Used
							1.42		

Subdivision	Block	Lot	Plat Bk.	Page
Sundown West		12		

Brief Legal Description
# 116 Sundown Way





Property Acquired From:
Acct. No.

Photo	Call No
-------	---------


21N5D		13
Map	Block	Parcel

Date	Grantor (From)	Grantee (To)	D.B.	Pg.	Type	W.D.Cons
	FOUR SEASONS DEVLPMT. CORP.					

City	G.M.D.	L.D.	L.L.	Dimensions	Acreage				
		21	1034		Return	Deed	Plat	Comp.	Used
							.55		

Subdivision	Block	Lot	Plat Bk.	Page
Sundown West		13		

Brief Legal Description
# 114 Sundown Way







Property Acquired From:
Acct. No.

Photo	Call No
-------	---------

21N50		15
Map	Block	Parcel

Date	Grantor (From)	Grantee (To)	D.B.	Pg.	Type	W.D. Cons
	FOUR SEASONS DEVLPMT. CORP.					


City	G.M.D.	L.D.	L.L.	Dimensions	Acreage				
		21	1034		Return	Deed	Plat	Comp.	Used
							.56		

Subdivision	Block	Lot	Plat Bk.	Page
Sun down West		15		

Brief Legal Description
# 6350 Will Dupree Ln.

>







Property Acquired From:
Acct. No.

Photo	Call No
-------	---------


21N5D		17
Map	Block	Parcel

Date	Grantor (From)	Grantee (To)	D.B.	Pg.	Type	W.D.Cons
	FOUR SEASONS DEVLPMT. CORP.					

City	G.M.D.	L.D.	L.L.	Dimensions	Acreage				
		21	1034		Return	Deed	Plat	Comp.	Used
							.98		

Subdivision	Block	Lot	Plat Bk.	Page
Sundown West		17		

Brief Legal Description  
 # 6311 Will Dupree Ln.



Property Acquired From:
Acct. No.

Photo	Call No
-------	---------

21W5D		18
Map	Block	Parcel

Date	Grantor (From)	Grantee (To)	D.B.	Pg.	Type	W.D. Cons
	FOUR SEASONS DEVLPMT. CORP.					

City	G.M.D.	L.D.	L.L.	Dimensions	Acreage				
		21	1034		Return	Deed	Plat	Comp.	Used
							.83		

Subdivision	Block	Lot	Plat Bk.	Page
Sundown West		18		

Brief Legal Description
# 0321 Will Dupree Ln.



Property Acquired From:
Acct. No.

Photo	Call No
-------	---------

21N5D		19
Map	Block	Parcel

Date	Grantor (From)	Grantee (To)	D.B.	Pg.	Type	W.D. Cons
	FOUR SEASONS DEVLPMT. CORP.					


City	G.M.D.	L.D.	L.L.	Dimensions	Acreage				
		21	1034		Return	Deed	Plat	Comp.	Used
							1.18		

Subdivision	Block	Lot	Plat Bk.	Page
Sundown West		19		

Brief Legal Description
# 6331 Will Dupree Co.









Property Acquired From:
Acct. No.

Photo	Call No
-------	---------


21N5D		21
Map	Block	Parcel

Date	Grantor (From)	Grantee (To)	D.B.	Pg.	Type	W.D. Cons
	FOUR SEASONS DEVLPMT. CORP.					


City	G.M.D.	L.D.	L.L.	Dimensions	Acreage				
		21	1034		Return	Deed	Plat	Comp.	Used
							.56		

Subdivision	Block	Lot	Plat Bk.	Page
Sundown West		21		

Brief Legal Description
# 108 Sundown Way

















Property	
Acquired From:	
Acct. No.	

Photo	Call No

21N5D		25
Map	Block	Parcel

Date	Grantor (From)	Grantee (To)	D.B.	Pg.	Type	W.D.Cons
	FOUR SEASONS DEVLPMT. CORP.					

City	G.M.D.	L.D.	L.L.	Dimensions	Acreage				
		21	1034		Return	Deed	Plat	Comp.	Used
							1.83		

Subdivision	Block	Lot	Plat Bk.	Page
Sundown West		25		

Brief Legal Description
# 100 Sundown Way



Property Acquired From:
Acct. No.

Photo	Call No
-------	---------

21N5D		26
Map	Block	Parcel

Date	Grantor (From)	Grantee (To)	D.B.	Pg.	Type	W.D.Cons
	FOUR SEASONS DEVLPMT. CORP.					

City	G.M.D.	L.D.	L.L.	Dimensions	Acreage				
		21	1034		Return	Deed	Plat	Comp.	Used
							.64		

Subdivision	Block	Lot	Plat Bk.	Page
Sundown West		26		

Brief Legal Description  
 # 101 Sundown Way



Property Acquired From:
Acct. No.

Photo	Call No
-------	---------

21N5D		27
Map	Block	Parcel

Date	Grantor (From)	Grantee (To)	D.B.	Pg.	Type	W.D.Cons
	FOUR SEASONS DEVL PMT. CORP.					

City	G.M.D.	L.D.	L.L.	Dimensions	Acreage				
		21	1034		Return	Deed	Plat	Comp.	Used
							.55		

Subdivision	Block	Lot	Plat Bk.	Page
Sundown West		27		

Brief Legal Description
# 103 Sundown Way



Property Acquired From:
Acct. No.

Photo	Call No
-------	---------

21N5D		28
Map	Block	Parcel

Date	Grantor (From)	Grantee (To)	D.B.	Pg.	Type	W.D. Cons
	FOUR SEASONS DEVLPMT. CORP.					

City	G.M.D.	L.D.	L.L.	Dimensions	Acreage				
		21	1034		Return	Deed	Plat	Comp.	Used
							.55		

Subdivision	Block	Lot	Plat	Bk.	Page
Sundown West		28	54		88

Brief Legal Description	Revision
# 105 Sundown Way	





Property Acquired From:	
Acct. No.	

Photo	Call No
-------	---------

21N5D		29
Map	Block	Parcel

Date	Grantor (From)	Grantee (To)	D.B.	Pg.	Type	W.D.Cons
	FOUR SEASONS DEVLPMT. CORP.					

City	G.M.D.	L.D.	L.L.	Dimensions	Acreage				
		21	1034		Return	Deed	Plat	Comp.	Used
							.55		

Subdivision	Block	Lot	Plat	Bk.	Page
Sundown West		29	54		88

Brief Legal Description	Revision
# 107 Sundown Way	



Property Acquired From:
Acct. No.

Photo	Call No
-------	---------

21N5D	30
Map	Block
	Parcel

Date	Grantor (From)	Grantee (To)	D.B.	Pg.	Type	W.D. Cons
	FOUR SEASONS DEVLPMT. CORP.					
4/22/98		LANCE BUILDERS, INC	3098	159	W/D	108. <sup>00</sup>
8/2/99	LANCE BUILDERS, INC	JENNY PENA, JOSEPH &	3752	322	W/D	131. <sup>90</sup>

City	G.M.D.	L.D.	L.L.	Dimensions	Acreage .51 AC. ±				
		21	1034		Return	Deed	Plat	Comp.	Used
							55		

Subdivision	Block	Lot	Plat Bk.	Page
Sundown West		PART OF 30		

Brief Legal Description
#206 Sundown Dr.



Property Acquired From:
Acct. No.

Photo	Call No
-------	---------

21N5D	31
Map	Block
	Parcel

Date	Grantor (From)	Grantee (To)	D.B.	Pg.	Type	W.D. Cons
	FOUR SEASONS DEVLPMT. CORP.					
9/18/98		LANCE BUILDERS, INC	3298	43	W/D	
5/27/99	LANCE BUILDERS, INC	HALL, JAMES GREG	3669	238	W/D	139.70

City	G.M.D.	L.D.	L.L.	Dimensions	Acreage 59 AC.?				
		21	1034		Return	Deed	Plat	Comp.	Used
							55		

Subdivision	Block	Lot	Plat Bk.	Page
Sundown West		31		

Brief Legal Description	PART OF 30
# 204 Sundown Dr.	



Property Acquired From:
Acct. No.

Photo	Call No
-------	---------


21N50	32	
Map	Block	Parcel

Date	Grantor (From)	Grantee (To)	D.B.	Pg.	Type	W.D.Cons
	FOUR SEASONS DEVLPTMNT. CORP.					

City	G.M.D.	L.D.	L.L.	Dimensions	Acreage				
		21	1034		Return	Deed	Plat	Comp.	Used
							.62		

Subdivision	Block	Lot	Plat Bk.	Page
Sundown West		32		

Brief Legal Description
# 202 Sundown Dr.





Property Acquired From:	
Acct. No.	

Photo	Call No.
-------	----------


21N5D		33
Map	Block	Parcel

Date	Grantor (From)	Grantee (To)	D.B.	Pg.	Type	W.D. Cons
	FOUR SEASONS DEVL P.M.T. CORP.					

City	G.M.D.	L.D.	L.L.	Dimensions	Acreage				
		21	1034		Return	Deed	Plat	Comp.	Used
							1.23		

Subdivision	Block	Lot	Plat Bk.	Page
Sundown West		33		

Brief Legal Description
# 200 Sundown Dr.







Property Acquired From:
Acct. No.

Photo	Call No
-------	---------

2/N5D		35
Map	Block	Parcel

Date	Grantor (From)	Grantee (To)	D.B.	Pg.	Type	W.D. Cons
	FOUR SEASONS DEVLPMNT. CORP.					

City	G.M.D.	L.D.	L.L.	Dimensions	Acreage				
		21	1034		Return	Deed	Plat	Comp.	Used
							1.32		

Subdivision	Block	Lot	Plat Bk.	Page
Sundown West		35		

Brief Legal Description
# 203 Sundown Dr.



Property Acquired From:	
Acct. No.	

Photo	Call No
-------	---------


21N5D		36
Map	Block	Parcel

Date	Grantor (From)	Grantee (To)	D.B.	Pg.	Type	W.D. Cons
	FOUR SEASONS DEVLPMT. CORP.					

City	G.M.D.	L.D.	L.L.	Dimensions	Acreage				
		21	1034		Return	Deed	Plat	Comp.	Used
							.71		

Subdivision	Block	Lot	Plat Bk.	Page
Sandown West		36		

Brief Legal Description  
 # 205 Sandown Dr.





Property Acquired From:	
Acct. No.	

Photo	Call No

<i>21N5D</i>		<i>37</i>
Map	Block	Parcel

Date	Grantor (From)	Grantee (To)	D.B.	Pg.	Type	W.D.Cons
	<i>FOUR SEASONS DEVELOPMENT CORP.</i>					

City	G.M.D.	L.D.	L.L.	Dimensions	Acreage				
					Return	Deed	Plat	Comp.	Used
		<i>21</i>	<i>1034</i>				<i>.86</i>		

Subdivision	Block	Lot	Plat Bk.	Page
<i>Sundown West</i>		<i>37</i>		

Brief Legal Description  
*# 207 Sundown Dr.*




Property Acquired From:
Acct. No.

Photo	Call No
-------	---------

21N5D		38
Map	Block	Parcel

Date	Grantor (From)	Grantee (To)	D.B.	Pg.	Type	W.D.Cons	
	FOUR SEASONS DEVELOPMENT CORP.						
City	G.M.D.	L.D.	L.L.	Dimensions	Acreage		
		21	1034		Return	Deed	
						Plat	
						Comp.	
						Used	
						.55	
Subdivision				Block	Lot	Plat Bk.	Page
Sundown West					38		
Brief Legal Description							
# 6381 Will Dupre Ln.							



Property Acquired From:	
Acct. No.	

Photo	Call No
-------	---------

21N5D		39
Map	Block	Parcel

Date	Grantor (From)	Grantee (To)	D.B.	Pg.	Type	W.D. Cons
	FOUR SEASONS DEVELOPMENT CORP.					
9/18/98		LANCE BUILDERS, INC.	3298	43	W/D	
6/7/99	DAUGHERTY, RITA P. & PAUL R. JR.	" " "	3952	337 336	GC RC	SWAP IN PROPERTY - 0 -
11/2/99	LANCE BUILDERS, INC.	MATHEWS, DIXIE A. & DOUGLAS M.	3952	339	W/D	146. <sup>00</sup>

City	G.M.D.	L.D.	L.L.	Dimensions	Acreage				
		21	1034		Return	Deed	Plat	Comp.	Used
							.55		

Subdivision	Block	Tot	Plat Bk.	Page
Sundown West		PART OF 39		

Brief Legal Description: # 6391 Will Dupree Ln. PART OF 4D



Property Acquired From:	
Acct. No.	

Photo	Call No
-------	---------

21N5D		40
Map	Block	Parcel

Date	Grantor (From)	Grantee (To)	D.B.	Pg.	Type	W.D. Cons
	FOUR SEASONS DEVELOPMENT CORP.					
6/7/99		DAUGHERTY, RITA P. & PAUL R. JR.	3678	15	W/D	138.50
6/7/99	LANCE BUILDERS, INC	" " "	3952	338	QC	SWAP IN PROPERTY -0-

City	G.M.D.	L.D.	L.L.	Dimensions	Acreage				
		21	1034		Return	Deed	Plat	Comp.	Used
							.55		
Subdivision					Block	Plat	Plat Bk.	Page	
Sundown West					PART	40	52	22	
Brief Legal Description								23	
# 6701 Will Dupree Ln.					Revision		54	88	
					PART OF 39				

