



Name On Return:	MAP OLD: 2104	BLOCK	PAR 032	SUB A	21-4		32A
Name On Deed:	NEW: 2104		001oto	Call No.	Map	Block	Parcel
Property Address:	Property Acquired From: 32						
Acquired By:	Deed <input type="checkbox"/> Will <input type="checkbox"/>	Approximate Date Acquired:	Recorded Yes <input type="checkbox"/> No <input type="checkbox"/>	D.B. <input type="checkbox"/> Pg. <input type="checkbox"/>	Size: (Dim. or Ac.)		
Bounded By:	N.	S.	E.	W.			


Date	Grantor (From)	Grantee (To)	D.B.	Pg.	Type	W.D.	Cons.			
9/79	CARBO, HAZEL J.	HAROLD T. JR. & GREENE, ELLA ANN	271	238	W					
8/91	ELLA ANN & GREENE, HAROLD T. JR.	ANGIE & PHARR, STANLEY DAVID	1047	292	W	1/2	∞			
3/21/02	ANGIE & PHARR, STANLEY DAVID	ANGELA LYNN & PHARR, STANLEY DAVID	5200	494	QC	-0-				
	City	G.M.D.	L.D.	L.L.	Dimensions	Acreage				
			21	846 883		Return	Deed	Plat	Comp.	Used
							5.55	5.41		5.55
	Subdivision				Block	Lot	Plat Book	Page		
							15	82		
Brief Legal Description:							41	103		





Name On Return:	MAP OLD: 2104	BLOCK 032	PAR 002010	SUB Call No.	21-4		32
Name On Deed:	NEW: 2104				Map	Block	Parcel
Property Address:	Property Acquired From: /						
Acquired By:	Deed <input type="checkbox"/> Will <input type="checkbox"/>	Approximate Date Acquired:	Recorded Yes <input type="checkbox"/> No <input type="checkbox"/>	D.B. <input type="checkbox"/> Pg. <input type="checkbox"/>	Size: (Dim. or Ac.)		
Bounded By:	N.	S.	E.	W.			

Date	Grantor (From)	Grantee (To)	D.B.	Pg.	Type	W.D.Cons.
3/79	KRAFT LAND SERVICES	CARBO, HAZEL J.	259	675	W	17 ²⁰
12/91	ESTATE CARBO, HAZEL J.	KELLY ANN & SPEARS, JAMES DOUGLAS	1996 1106	127 1	EX'S DEED	27 ¹⁰
1/26/95	KELLY ANN & SPEARS, JAMES DOUGLAS	ANGIE D. FOUTS, RONALD E.	2017	33	W.D.	24 ⁹⁰
	City	G.M.D.	L.D.	L.L.	Dimensions	2.49 AC Acreage
			21	846 889		5 AC
					Return	Deed
					4.47	10-10
						10-10
	Subdivision	Block	Lot	Plat Book	Page	
				15	82	
Brief Legal Description:						



Property Acquired From:
Acct. No. <u>2</u>


Photo	Call No
-------	---------

<u>21-4</u>		<u>2A</u>
Map	Block	Parcel

Date	Grantor (From)	Grantee (To)	D.B.	Pg.	Type	W.D. Cons
<u>1/26/95</u>	<u>KELLY ANN E SPEARS, JAMES DOUGLAS</u>	<u>DANA D. E O'SHIELDS, MICHAEL T.</u>	<u>2017</u>	<u>18</u>	<u>W/D</u>	<u>20. 20</u>

City	G.M.D.	L.D.	L.L.	Dimensions	Acreage				
		<u>21</u>	<u>8 1/2</u>		Return	Deed	Plat	Comp.	Used
						<u>2</u>			<u>2</u>
Subdivision					Block	Lot	Plat Bk.	Page	

Brief Legal Description



Property Acquired From:
Acct. No.

Photo	Call No
-------	---------

21N04		3
Map	Block	Parcel

Date	Grantor (From)	Grantee (To)	D.B.	Pg.	Type	W.D. Cons
1/21/00	DAVIS, R. MEANS JR.	MARGARET S. DAVIS, R. MEANS JR.	3995	54	QC	-0-
12/12/00	MARGARET S. DAVIS, R. MEANS JR.	MARGARET S. DAVIS, R. MEANS JR.	4388	287	QC	3 PARCELS -0-

City	G.M.D.	L.D.	L.L.	Dimensions	Acreage 1.2 AC				
		21	846 883		Return	Deed	Plat	Comp.	Used

Subdivision	Block	Lot	Plat Bk.	Page
			14	205

Brief Legal Description



MAP	BLOCK	PAR	SUB
OLD: 2104	002	L	
NEW: 2104	003	Photo	Call No.

Name On Return: _____

Name On Deed: _____

21-4		2L
Map	Block	Parcel

Property Address: _____

Property Acquired From: _____

Acquired By: _____ Deed Will _____

Approximate Date Acquired: _____


Recorded Yes _____ No _____

D.B. _____ Pg. _____

Size: (Dim. or Ac.) _____

Bounded By: N. _____ S. _____ E. _____ W. _____

Date	Grantor (From)	Grantee (To)	D.B.	Pg.	Type	W.D. Cons.
9-21-77	KMAP Land Services	BENNETT, Margie C.	226	764	W	1500
11/78	" " "	" " "	251	198	Corrective deed	-
1/21/00	BENNETT, MARGIE C.	DAVIS, R. MEANS JR	3995	52	W.D.	120.00
	City	G.M.D.	L.D.	L.L.	Dimensions	Acreage
			21	846		
		Return	Deed	Plat	Comp.	Used
		G.O.C.				
	Subdivision	Block	Lot	Plat Book	Page	
				13	137	
	Brief Legal Description:			14	205	



Property Acquired From: **21-1-2K**
 Acct. No. OLD: 2104 NEW: 2104

MAP BLOCK PAR SUB
 002 CC
 Ph004 Call No.

21-4 **2CC**
 Map Block Parcel

Rec. 5-89

Date	Grantor (From)	Grantee (To)	D.B.	Pg.	Type	W.D. Cons
4/88	MILNER, ROBERT N.	McFADDEN BRADFORD JR.	790	38	W	98.20
8/27/97	McFadden, Bradford, Jr.	± Margaret S. DAVIS, R. Means Jr.	2816	70	WD	151.40
12/12/00	MARGARET S. DAVIS, R. MEANS, JR.	MARGARET S. DAVIS, R. MEANS JR. ±	4388	287	Q/C	9 PARCELS -0-

City	G.M.D.	L.D.	L.L.	Dimensions	Acreage				
		21	845 846		Return	Deed	Plat	Comp.	Used
						1061			
Subdivision					Block	Lot	Plat	Bk.	Page
Brief Legal Description									



Property
Acquired From: 21-4-2A
Acct. No.

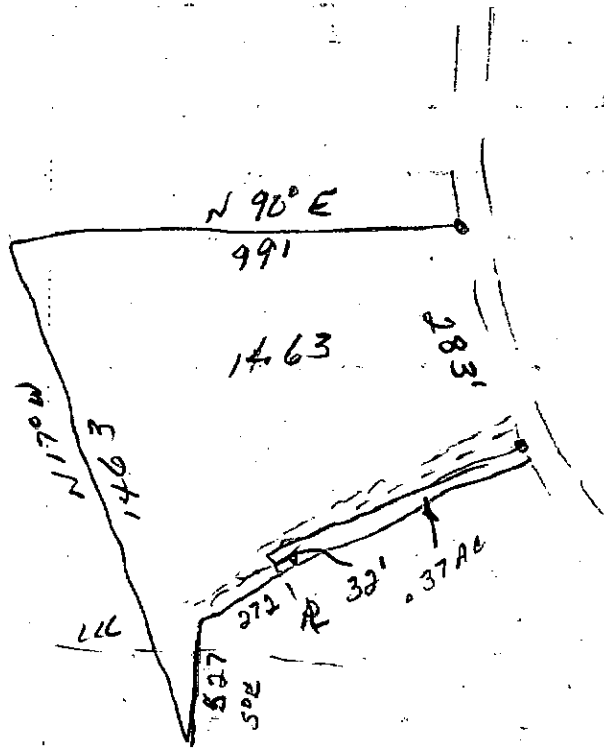
MAP BLOCK PAR SUB
OLD: 2104 002 DD
NEW: 2104 005 Call No

21-4
Map Block Parcel
200

Date	Grantor (From)	Grantee (To)	D.B.	Pg.	Type	W.D. Cons
8/89	MINNER, ROBERT N & GENEVIEVE R.	MULLER, ROBERT N & GENEVIEVE R.	808	1034	W	-0-
8/21/95	MILLER, ROBERT N. COMPANY	ROBERT N. MILLER LIVING TRUST	2187	2916	Qc	-0-
		REGO 3/6/01				

City	G.M.D.	L.D.	L.L.	Dimensions	Acreage	Return	Deed	Plat	Comp.	Used
					2.98 AC					
		21	845 846				298#			
	Subdivision				Block	Lot	Plat	Bk.	Page	
							13		57	37 AC
Brief Legal Description										

DELETE WITH 6 PER OWNER
 TAX ADVISORS



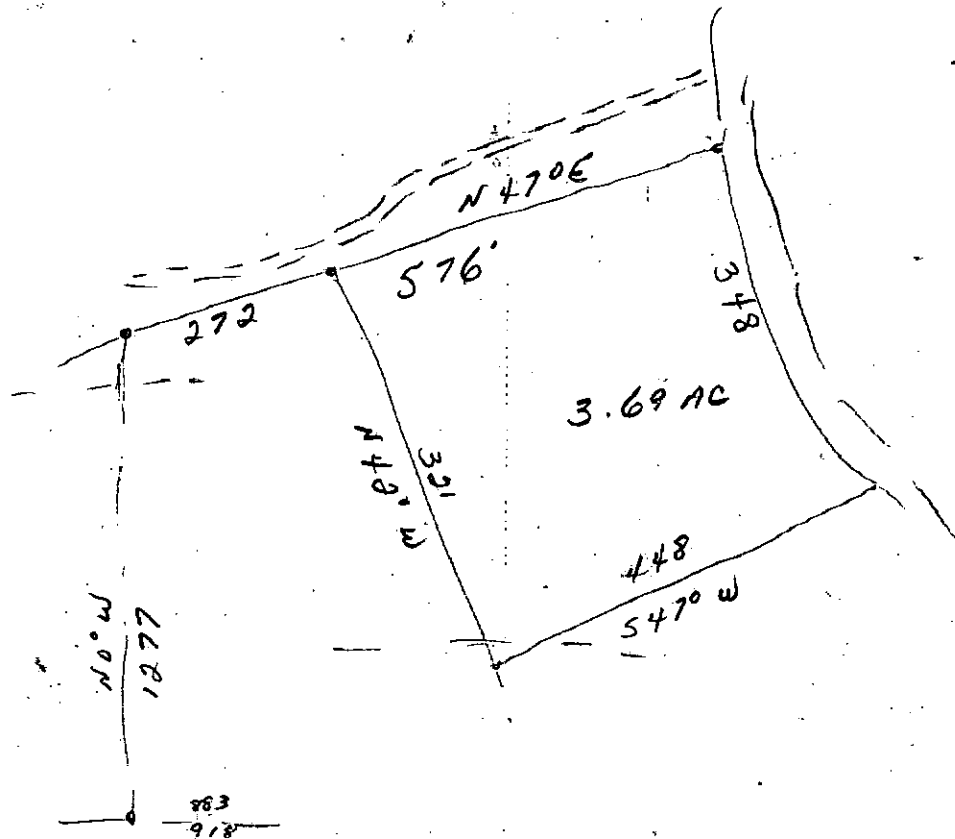
Name On Return:	MAP: 2104	BLOCK	PAR 001	SUB E	21-4	Map	Block	Parcel IE
Name On Deed:	NEW: 2104		006					

Property Address:	Acquired From:				
Acquired By:	Deed Will	Approximate Date Acquired:	Recorded Yes No	D.B. Pg.	Size: (Dim. or Ac.)
Bounded By:	N.	S.	E.	W.	

Date	Grantor (From)	Grantee (To)	D.B.	Pg.	Type	W.D. Cons.
'76	Cornish, Joseph	Douglas L. Johnston & Robert N. Miller	205 207	513 509	W CWD	11 ¹⁰
2/79	JOHNSTON, DOUGLAS L.	MILLER, ROBERT N.	217 255	514 843	CWD W	4 ¹⁰
8/31/95	MILLER, ROBERT N.	ROBERT N. MILLER LIVING TRUST	2187	299 298	QC QC	- FOR 3.169 AC - FOR .379 AC

City	G.M.D.	L.D.	L.L.	Dimensions	Return	Deed	Plat	Comp.	Used	Acreage
		21	845 846 884	** 7.04 AC			3.69		3.69	4.06 AC
Subdivision					Block	Lot	Plat Book		Page	
							13		41	

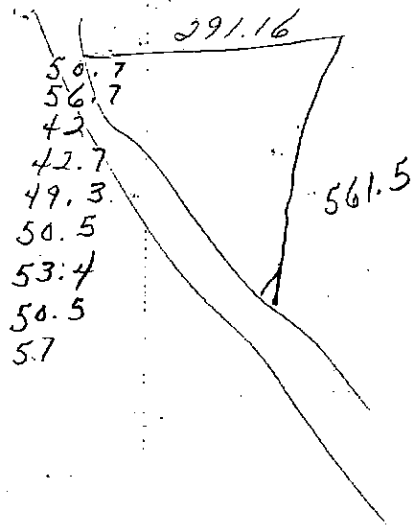
Brief Legal Description: *SEEMS AS THOUGH A 1977 DEED WAS MISSED FOR .37 AC SO IT WAS ADDED TO THIS PARCEL PER 1995 DEED 2187-298, 11/1/95 ** PARCEL 5 COMBINED PER OWNER & TAX ASSESSORS REQUEST. 3/5/01



Name On Return:	MAP OLD: 2104	BLOCK	PAR 001	SUB N	21-4	Map	Block	Parcel Y
Name On Deed:	NEW: 2104		Photo 007	Call No.				
Property Address:	Property Acquired From:							
Acquired By:	Deed Will	Approximate Date Acquired:	Recorded Yes No	D.B.	Pg.	Size: (Dim. or Ac.)		
Bounded By:	N.	S.	E.	W.				

Date	Grantor (From)	Grantee (To)	D.B.	Pg.	Type	W.D. Cons.
76	PEMBER, FREDRICK	VAN HUTTEN, JACK	199	76	W	5 ⁰⁰
78	VAN HUTTEN, JACK ^{1/2 int.}	VAN HUTTEN, MARGARET ^{1/2 int.}	251	45	-	-0-

City	G.M.D.	L.D.	L.L.	Dimensions	Acreage				
		21	845		Return	Deed	Plat	Comp.	Used
									1.9
Subdivision					Block	Lot	Plat Book	Page	
Brief Legal Description:									





Name On Return:
 Name On Deed:

Photo Call No.

21-4 1 D
 Map Block Parcel

Property Address:

Property Acquired From:

Acquired By: Deed Will Approximate Date Acquired: Recorded Yes No D.B. Pg. Size (Dim. or Ac.)

Bounded By: N. S. E. W.


Date	Grantor (From)	Grantee (To)	D.B.	Pg.	Type	W.D. Cons.
75	P.M.S	PEMBER, Fredrick P.	189	406	W	13⁴⁰
76	Pember Fredrick ERD	VAN HATTEN, Jack	199	76	W	5⁰⁰
175	P.M.S	PEMBER, Fredrick P.	189	406	W	13 ⁴⁰

City	G.M.D.	L.D.	L.L.	Dimensions	Acreage				
					Return	Deed	Plat	Comp.	Used
		21	845	3.40			5.36		5.36

Subdivision	Block	Lot	Plat Book	Page
			11	125

Brief Legal Description:





Name On Return:	MAP OLD: 21-4	BLOCK	PAR 1	SUB 1C	21-4		1C
Name On Deed:	NEW: 21-04		Photo 009	Call No.	Map	Block	Parcel
Property Address:	Property Acquired From:						
Acquired By:	Deed ___ Will ___	Approximate Date Acquired:	Recorded Yes ___ No ___	D.B. ___ Pg. ___	Size: (Dim. or Ac.)		
Bounded By:	N.	S.	E.	W.			

Date	Grantor (From)	Grantee (To)	D.B.	Pg.	Type	W.D.Cons.
11-21-75	Thompson, Gordon	Harwell, John R.	187	522	W	5 ⁹⁰
1/83	HARWELL, JOHN R.	MARSHALL, EVANS HARWELL	338	53	Exec. deed	
3/83	MARSHALL, EVANS HARWELL	REED, HARRY E. & DIANE E.	345	193	W	36 ⁵⁰

City	G.M.D.	L.D.	L.L.	Dimensions	Acreage					
					Return	Deed	Plat	Comp.	Used	
		21	845				2.0		2.0	
Subdivision				Block	Lot	Plat Book	Page			
						11	129			

Brief Legal Description:




Name On Return:	MAP BLOCK PAR SUB OLD: 2104	001	B	21-4		1B
Name On Deed:	NEW: 2104	0103		Map	Block	Parcel

Property Address:	Property Acquired From:				
Acquired By:	Deed Will: <input type="checkbox"/> <input type="checkbox"/>	Approximate Date Acquired:	Recorded Yes <input type="checkbox"/> No <input type="checkbox"/>	D.B. Pg.	Size: (Dim. or Ac.)
Bounded By:	N.	S.	E.	W.	

Date	Grantor (From)	Grantee (To)	D.B.	Pg.	Type	W.D.Cons.
1/80	GORDON ALAN & THOMPSON, DANA MAXINE	ATLANTA YACHT CLUB, INC.	280	204	W	17 ⁵⁰

City	G.M.D.	L.D.	L.L.	Dimensions	Acreage				
		21	812 845		Return	Deed	Plat	Comp.	Used
									3.36
Subdivision					Block	Lot	Plat Book	Page	
							11	129	

Brief Legal Description:



Name On Return:

Photo	Call No.

21-4		1B
Map	Block	Parcel

Name On Deed:

Property Address:

Property Acquired From:

Acquired By:	Deed _____ Will _____	Approximate Date Acquired:	Recorded Yes _____ No _____	D.B. _____ Pg. _____	Size: (Dim. or Ac.)
--------------	-----------------------	----------------------------	-----------------------------	----------------------	---------------------

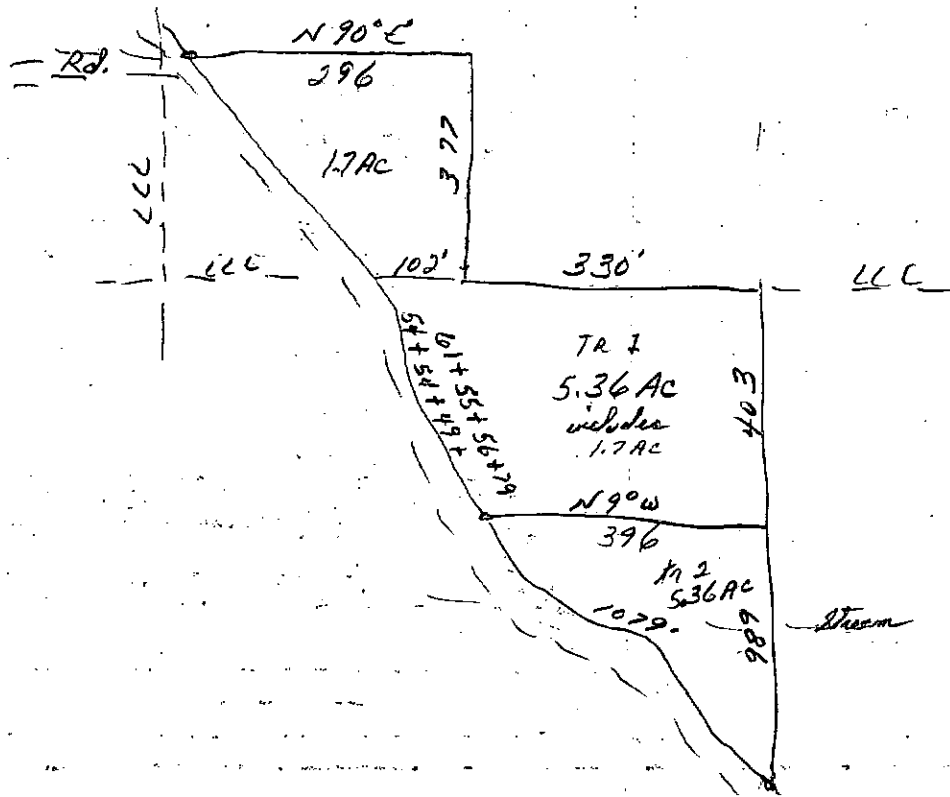
Bounded By:	N.	S.	E.	W.
-------------	----	----	----	----

Date	Grantor (From)	Grantee (To)	D.B.	Pg.	Type	W.D.Cons.
11-19-75	P.M.S.	THOMPSON, Gordon	189	404	W	1340
12/79	THOMPSON, GORDON W.	GARDEN HERN THOMPSON, DANA MAXINE	278	164	W	-0-
1/80	" " "	" " " "	279	153	W	-0- ? - 0 - ? - 0 -

City	G.M.D.	L.D.	L.L.	Dimensions	Acreage				
					Return	Deed	Plat	Comp.	Used
		21	812 217						3.36

Subdivision	Block	Lot	Plat Book	Page
			11	129

Brief Legal Description:



Property Acquired From:
Acct. No.

Photo	Call No
-------	---------


21N04		11
Map	Block	Parcel

Date	Grantor (From)	Grantee (To)	D.B.	Pg.	Type	W.D. Cons
12/12/00	DAVIS, MARGARET S.	DAVIS, R. MEANS JR. E MARGARET S.	4388	286	Q/C	-0-
12/12/00	DAVIS, MARGARET S. R. MEANS JR. E	DAVIS, R. MEANS JR. E MARGARET S.	4388	287	Q/C	3 PARCELS -0-

City	G.M.D.	L.D.	L.L.	Dimensions	Acreage				
					Return	Deed	Plat	Comp.	Used
		21	845 846						4.16
Subdivision					Block	Lot	Plat Bk.	Page	
							15	37	
Brief Legal Description									

Name On Return:	MAP: BLOCK PAR. SUB OLD: 2104	027		21-4		27
Name On Deed:	NEW: 2104	011	Call No.	Map	Block	Parcel
Property Address:	Property Acquired From: /					
Acquired By:	Deed _____ Will _____	Approximate Date Acquired:	Recorded Yes _____ No _____	D.B. _____ Pg. _____	Size: (Dim. or Ac.)	
Bounded By:	N.	S.	E.	W.		

Date	Grantor (From)	Grantee (To)	D.B.	Pg.	Type	W.D. Cons.					
12/78	KRAFT LAND SERVICES	MORRIS, ROBERT G.	254	198	W	10 ⁰⁰					
5/79	MORRIS, ROBERT G.	MORRIS, DAN S.	265	402	W	3 ⁷⁰ +					
7/79	MORRIS, DAN S.	DAVIS, MARGARET S.	266	819	W	12 ⁰⁰					
City		G.M.D.	L.D.	L.L.	Dimensions		Acreage				
			21	845 846			Return	Deed	Plat	Comp.	Used
								4.16			4.16
Subdivision						Block	Lot	Plat Book	Page		
								15	37		
Brief Legal Description:											




Name On Return:	MAP	BLOCK	PAR	SUB	21-4	31	
	OLD: 2104		031				
Name On Deed:	NEW: 2104		0120	Call No.	Map	Block	Parcel
	Property Address:			Property Acquired From: /			
Acquired By:	Deed <input type="checkbox"/> Will <input type="checkbox"/>	Approximate Date Acquired:	Recorded Yes <input type="checkbox"/> No <input type="checkbox"/>	D.B. <input type="checkbox"/> Pg. <input type="checkbox"/>	Size: (Dim. or Ac.)		
Bounded By:	N.	S.	E.	W.			

Date	Grantor (From)	Grantee (To)	D.B.	Pg.	Type	W.D. Cons.
7/79	KRAFT LAND SERVICES	SNOWDEN, WILLIAM E.	267	821	W	8 ⁰⁰
6/90	SNOWDEN, WILLIAM E.	EDWARD EARL SMITH, SUSAN S.	876	142	W	105.00


City	G.M.D.	L.D.	L.L.	Dimensions	Acreage				
					Return	Deed	Plat	Comp.	Used
		21	846			4.7	4.4		4.4
Subdivision					Block	Lot	Plat Book	Page	
							15	176	

Brief Legal Description:



Name On Return:	MAP OLD: 2104	BLOCK	PAR 030	SUB	21-4		30
Name On Deed:	NEW: 2104		013 to	Call No.	Map	Block	Parcel
Property Address:	Property Address:			Acquired From: /			
Acquired By:	Deed Will	Approximate Date Acquired:	Recorded Yes No	D.B. Pg.	Size: (Dim. or Ac.)		
Bounded By:	N.	S.	E.	W.			

Date	Grantor (From)	Grantee (To)	D.B.	Pg.	Type	W.D.	Cons.
4/18	KRAFT LAND SERVICES	CHARLES, G. & LADE, CAROL A.	239	729	W	14	20 ^{for}
8/27/08	Lade, Charles G.	Lade, Carol A.	3277	299	W/D	-0-	
12/24/07	LADE, CAROL A.	THISTLE GROUP, LLC	10032	444	QC	-0-	
	City	G.M.D.	L.D.	L.L.	Dimensions	Acreage	
			21	846		Return	Deed
						Plat	Comp.
							Used
						.8	.8 ±
	Subdivision	Block	Lot	Plat Book	Page		
	MOST OF THIS PARCEL PARCEL EXTENDS INTO BARTON COUNTY			14	74		
Brief Legal Description:							



Property Acquired From:
Acct. No.

Photo	Call No
-------	---------

2/NO4		14
Map	Block	Parcel

REF
6/11/02

Date	Grantor (From)	Grantee (To)	D.B.	Pg.	Type	W.D.Cons	
10/20/00	DENNY R. LAWLER, GAIL	LUTZ, SHANNON L.	5206	94	WD	2 TRACTS PAID IN BARTON	
9/30/03	Mc CORMACK, DEAN D ALVIN BLOODWORTH	ALVIN BLOODWORTH REVOCABLE LIVING TRUST	6662	177	WD	2 TRACTS -0-	
12/5/03	REVOCABLE LIVING TRUST	BLOODWORTH, ALVIN	7855 7722	236 203	QC	-0-	
12/5/03	BLOODWORTH, ALVIN	ALVIN BLOODWORTH REVOCABLE LIVING TRUST	7855 7722	234 231	QC	-0-	
City		G.M.D.	L.D.	L.L.	Dimensions	Acreage	403
			21	811 846		Return Deed	Plat Comp. Used
Subdivision			Block	Lot	Plat Bk.	Page	
					14	95	
Brief Legal Description							



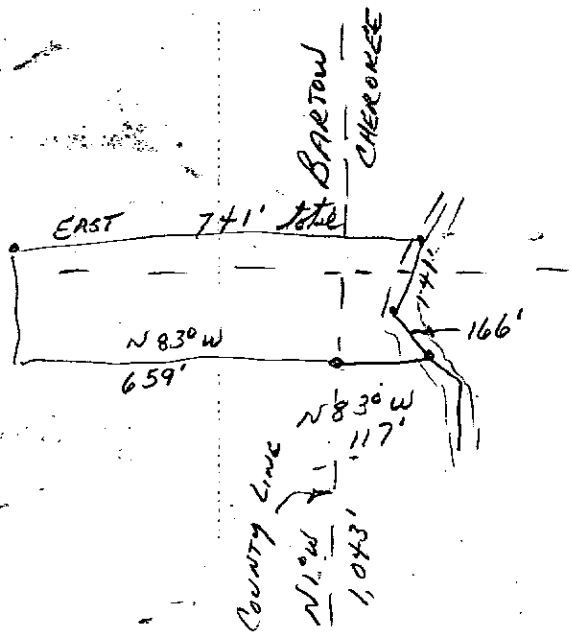
Name On Return:	MAP: OLD: 2104	BLOCK	PAR: 029	SUB:	21-4		29
Name On Deed:	NEW: 2104		0141s	Call No:	Map	Block	Parcel
Property Address:			Property:	Acquired From: /			
Acquired By:	Deed Will	Approximate Date Acquired:	Recorded Yes No	D.B. Pg.	Size (Dim. or Ac.)		
Bounded By:	N.	S.	E.	W.			

Date	Grantor (From)	Grantee (To)	D.B.	Pg.	Type	W.D. Cons.
5/78	KRAET LAND SERVICES	SIMS, T. C. JR. & WILSON, GREY	240	400	W	10 ⁸⁰ ^{for} ^{entire} ^{lot}
3/84	SIMS, T. C. JR. & WILSON, GREY	WILSON, KEITH S.	391	523	W	14 ⁰⁰

City	G.M.D.	L.D.	L.L.	Dimensions	Acreage				
		21	811 846		Return	Deed	Plat	Comp.	Used
								.4	.45

Subdivision	Block	Lot	Plat Book	Page
Most of this parcel extends into BARTOW COUNTY			14	95


Brief Legal Description:



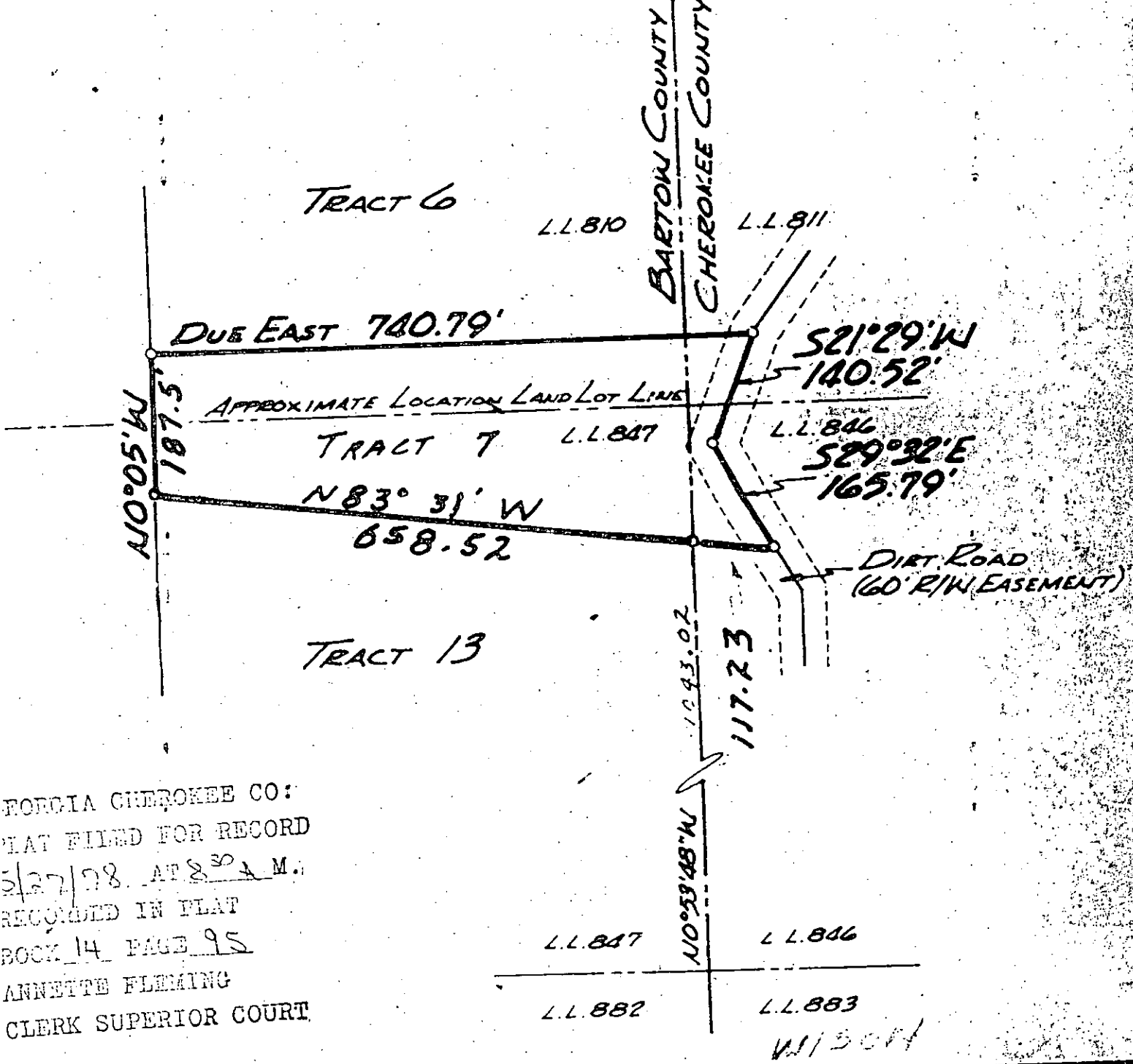
847	846
882	883

1


GEORGIA CHEROKEE CO:
 PLAT FILED FOR RECORD
 5/27/78 AT 8³⁰ A.M.
 RECORDED IN PLAT
 BOOK 14 PAGE 95
 ANNETTE FLEMING
 CLERK SUPERIOR COURT



SURVEY FOR	
T. C. SIMS, JR.	
GREY WILSON, JR.	
0.39 ACRES CHEROKEE CO.	REVISIONS
3.40 ACRES BARTOW CO.	
3.79 TOTAL ACRES	
LAND LOTS - 810, 811, 846, 847	
DISTRICT - 21ST 2ND SECTION	



OPINION THIS PLAT IS A
 REPRESENTATION OF THE
 PLATTED AND HAS BEEN
 D IN CONFORMITY WITH
 MINIMUM STANDARDS AND
 REQUIREMENTS BY LAW
 RICHARD E. NUTT
 A. ASSN. REG. LAND SURVEYORS



Property Acquired From: 21-4-2104	MAP BLOCK
Acct. No.	NEW: 2104

PAR 024	SUB A
Photo 6015	Call No

21-4		24A
Map	Block	Parcel

Date	Grantor (From)	Grantee (To)	D.B.	Pg.	Type	W.D. Cons
12-29-86	May, DR Stephen C. JR	Sassenberger, Joseph JR	602	17	WD	55.00
3/91	SASSENBERGER, JOSEPH JR.	DENISE M. VAN ALLER, WALTER J.?	971	285	W	60.50
4/14/00	VAN ALLER, WALTER J.	VAN ALLER, DENISE M.	4108	198	Q/C	D-

City	G.M.D.	L.D.	L.L.	Dimensions	Acreage				
		21	811 846		Return	Deed	Plat	Comp.	Used
						1.30			
Subdivision					Block	Lot	Plat Bk.	Page	

Brief Legal Description



Property Acquired From:
Acct. No:

Photo	Call No
-------	---------

21N04		116
Map	Block	Parcel

Date	Grantor (From)	Grantee (To)	D.B.	Pg.	Type	W.D. Cons
7/26/02	SANDRA J. SASSENBERGER	JOE III HAYS, RAY	5458	26B	1/1D	205.00

City	G.M.D.	L.D.	L.L.	Dimensions	Acreage 1.25				
		21	811 846		Return	Deed	Plat	Comp.	Used

Subdivision	Block	Lot	Plat Bk.	Page
			14	70

Brief Legal Description



Property Acquired From:	OLD: 2104
Acct. No.:	NEW: 2104

MAP BLOCK PAR SUB	024
F016	Call No


21-4		24
Map	Block	Parcel

Date	Grantor (From)	Grantee (To)	D.B.	Pg.	Type	W.D. Cons
3-2-86	May, Stephen C. III	May, Stephen C. JR	578	117	QCD	-0-
12/13/93	MAY, STEPHEN C.	SASSENBERGER, JOSEPH JR.	1721	333	W/D	10. ⁰⁰
3/11/97	SASSENBERGER, JOSEPH JR	SASSENBERGER, JOSEPH III	2650	94	W/D	-0-
8/1/97	Sassenberger, Joseph Jr	Sassenberger, Joseph III	2923	303	DC	-0-
2/16/01	SASSENBERGER, JOSEPH III	SASSENBERGER, JOE III	4469	103	WD	-0-
2/16/01	SASSENBERGER, JOE III	SASSENBERGER, JOE III & SANDRA J.	4469	121	WD	-0-

City	G.M.D.	L.D.	L.L.	Dimensions	Acreage / 2.5 AC				
			811		Return	Deed	Plat	Comp.	Used
			846			2.55			2.55

Subdivision	Block	Lot	Plat Bk.	Page
			14	70

Brief Legal Description



Name On Return:
Name On Deed:

Photo	Call No.
-------	----------

21-4		24
Map	Block	Parcel

Property Address:	Property Acquired From: /
-------------------	---------------------------


Acquired By:	Deed <input type="checkbox"/> Will <input type="checkbox"/>	Approximate Date Acquired:	Recorded Yes <input type="checkbox"/> No <input type="checkbox"/>	D.B. <input type="checkbox"/> Pg. <input type="checkbox"/>	Size: (Dim. or Ac.)
--------------	---	----------------------------	---	--	---------------------

Bounded By:	N.	S.	E.	W.
-------------	----	----	----	----

Date	Grantor (From)	Grantee (To)	D.B.	Pg.	Type	W.D. Cons.
4-178	KRAET LAND SERVICES	BISHOP, MITCHELL C.	238 Je	810	W	7 ³⁰
12-85	Bishop Jr. Mitchell C.	Bentley Fred D Trust. (Stephen C. May Jr)	500	4	WD	39.20
3-86 12-85	Fred D. Trust. for Stephen C. May, Jr.	May III, Stephen C.	518 500	116 5	Corrected WD	-0- 39.20

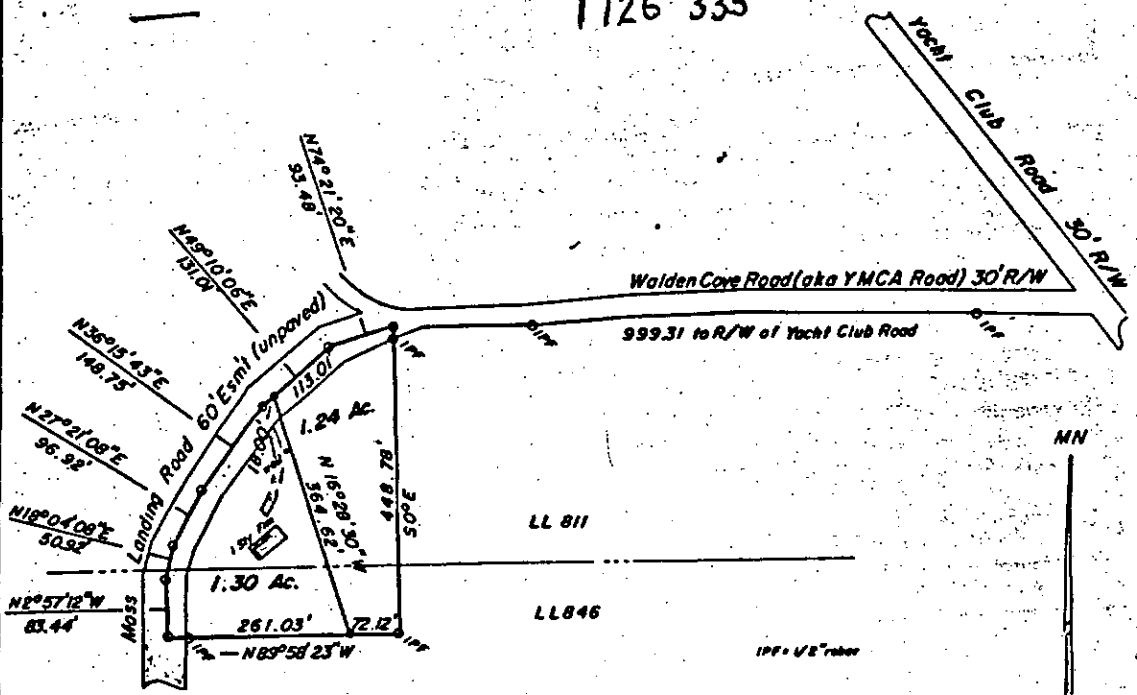
City	G.M.D.	L.D.	L.L.	Dimensions	Acreage					
					Return	Deed	Plat	Comp.	Used	
		21 25	811 846			2.55				2.55
Subdivision					Block	Lot	Plat Book	Page		
							14	70		

Brief Legal Description:



BK PG

1726 335



SURVEY FOR
STEVEN C. MAY, JR.
 Being in Land Lots 811 and 846 - 21st District
 2nd Section - Cherokee County - Georgia
 Scale: 1" = 200' Oct. 16, 1985

Received Mar. 12, 1986 to show division line.

EQUIPMENT USED FOR MEASUREMENTS:
 ANGULAR Tapecon 675 22
 LINEAR Same


THE FIELD DATA UPON WHICH THIS PLAT IS BASED HAS A CLOSURE PRECISION OF ONE FOOT IN 10,000 FEET AND AN ANGULAR ERROR OF 10" PER ANGLE POINT AND WAS ADJUSTED USING COMPASS RULE.
 THIS PLAT HAS BEEN CALCULATED FOR CLOSURE AND IS FOUND TO BE ACCURATE WITH ONE FOOT IN 10,000 FEET.



Albert H. Angel
ELBERT H. ANGEL
 GEORGIA REG. LAND SURVEYOR - 1742
 POST OFFICE BOX 282
 CLARTOWN, GA. 30125

Rec. 1-31-94

ANNE. M. RENEAU
 CLERK, SUPERIOR COURT OF CHEROKEE COUNTY




Name On Return:	MAP: OLD: 2104	BLOCK	PAR: 023	SUB:	21-4		23
Name On Deed:	NEW: 2104		Plat No. 017	Call No.	Map	Block	Parcel
Property Address:	Property Acquired From: /						
Acquired By:	Deed Will	Approximate Date Acquired:	Recorded Yes No	D.B. Pg.	Size: (Dim. or Ac.)		
Bounded By:	N.	S.	E.	W.			

Date	Grantor (From)	Grantee (To)	D.B.	Pg.	Type	W.D. Cons.
2/78	Kraft Land Services	SHIRLEY RAE GORE, THOMAS ALBERT	233	891	W	5 ⁸⁰
2/25/04	SHIRLEY RAE GORE, THOMAS A.	AMY S. ROBERTS, JAMES W. JR.	6897	304	WD	175. ⁰⁰

City	G.M.D.	L.D.	L.L.	Dimensions	Acreage				
		15	811 846	*2.05 AC	Return	Deed	Plat	Comp.	Used
						2.13			2.13
Subdivision					Block	Lot	Plat Book	Page	
						TRACT 5-A			

Brief Legal Description: *ADJUSTED ACREAGE PER 2004 DEED 6897-304. 7/14/04




Name On Return:	MAP	BLOCK	PAR	SUB	21-4		26
Name On Deed:	OLD: 2104		026		Map	Block	Parcel
Property Address:	NEW: 2104		Photo 018	Call No.			
Property Address:	Property Acquired From: /						
Acquired By:	Deed <input type="checkbox"/> Will <input type="checkbox"/>	Approximate Date Acquired:	Recorded Yes <input type="checkbox"/> No <input type="checkbox"/>	D.B. <input type="checkbox"/> Pg. <input type="checkbox"/>	Size: (Dim. or Ac.)		
Bounded By:	N.	S.	E.	W.			

Date	Grantor (From)	Grantee (To)	D.B.	Pg.	Type	W.D.Cons.
7/78	KRAFT LAND SERVICES	LANKESTER, ROYCE C.	244	720	W	9 ⁰⁰

City	G.M.D.	L.D.	L.L.	Dimensions	Acreage					
					Return	Deed	Plat	Comp.	Used	
		21 15	811 846			3.22				3.22
Subdivision					Block	Lot	Plat Book	Page		
							14	156		

Brief Legal Description:



Property Acquired From:
Acct. No.

Photo	Call No
-------	---------

214		19
Map	Block	Parcel


SEE 7896-230 QC

Date	Grantor (From)	Grantee (To)	D.B.	Pg.	Type	W.D. Cons
'94	McFADDEU, BRADFORD	WEST, JAYNE	1811	290	W/D	25.00
9/3/96	WEST, JAYNE	PEYTON, CLINTON GREGORY	2485	350	QC	-0-
12/1/04	PEYTON, CLINTON GREGORY	LAGERSTROM, ALBERT F. & JOAN A.	7570	473	WD	388.00
4/22/05	LAGERSTROM, ALBERT F.	LIFE ESTATE LAGERSTROM, JOAN A.	7896	231	WD	-0-
4/22/05	LAGERSTROM, JOAN A.	LIFE ESTATE LAGERSTROM, ALBERT F.	7896	233	WD	-0-

City	G.M.D.	L.D.	L.L.	Dimensions	Acreage 1.74 AC.				
			811		Return	Deed	Plat	Comp.	Used
		21	846						

Subdivision	Block	Lot	Plat Bk.	Page
			14	56

Brief Legal Description



Name On Return:	MAP OLD: 21-4	BLOCK	PAR 25	SUB	21-4	25
Name On Deed:	NEW: 21-04		Photo 019	Call No.	Map	Block Parcel
Property Address:	Property Acquired From: /					
Acquired By:	Deed <input type="checkbox"/> Will <input type="checkbox"/>	Approximate Date Acquired:	Recorded Yes <input type="checkbox"/> No <input type="checkbox"/>	D.B. <input type="checkbox"/> Pg. <input type="checkbox"/>	Size: (Dim. or Ac.)	
Bounded By:	N.	S.	E.	W.		


Date	Grantor (From)	Grantee (To)	D.B.	Pg.	Type	W.D.Cons.		
3/78	KRAFT LAND SERVICES	HOWARD W. JR. MEAD, DOROTHY S.	238	811	W	9 ²⁰		
?/84	HOWARD W. JR. MEAD, DOROTHY S.	PETTIGREW, J. DON	390	514	W	10 ⁰⁰		
?/87	PETTIGREW, J. DON	McFADDEN, BRADFORD	645	418	W	12 ⁵⁰		
City		G.M.D.	L.D.	LL.	Dimensions		Acreage 1.74 AC.	
			21	811 846	Return	Deed	Plat	Comp. Used
						3.17		3.47
Subdivision					Block	Lot	Plat Book	Page
							14	56
Brief Legal Description:								

Name On Return:	MAP: BLOCK PAR. SUB OLD: 2104 025 A	21-4		25A
Name On Deed:	NEW: 2104	020	Call No.	Map Block Parcel
Property Address:	Property Acquired From: 25			
Acquired By:	Deed ___ Will ___	Approximate Date Acquired:	Recorded Yes ___ No ___	D.B. ___ Pg. ___ Size: (Dim. or Ac.)
Bounded By:	N.	S.	E.	W.

Date	Grantor (From)	Grantee (To)	D.B.	Pg.	Type	W.D. Cons.
6/78	MEAD, HOWARD W. JR. DARAHY S.	CLEVELAND, FRANK ALLEN	270	568	W	4 80
11-85	Hawkins, F. B. Trustee for Cleveland, Frank Allen	Van Hutten, Kristina C.	500	562	WD	-0-

City	G.M.D.	L.D.	L.L.	Dimensions	Acreage 1.73±				
		15	811 846		Return	Deed	Plat	Comp.	Used
						1.73			1.73
Subdivision					Block	Lot	Plat Book	Page	
							14	56	

Brief Legal Description:



Property Acquired From:
Acct. No.


Photo	Call No
-------	---------

21-4		21
Map	Block	Parcel

Date	Grantor (From)	Grantee (To)	D.B.	Pg.	Type	W.D. Cons
7/21/95	ESTATE BOYD, ALLEN RICHARD	PAULA H. ANDERSON GREEN, ROBERT H	2133	342	EX'S DEED	-0-
7/21/95	SANCHEZ, NANCY L. BOYD, ALLEN R. III	" "	2133	343	W/D	22.10

City	G.M.D.	L.D.	L.L.	Dimensions	Acreage 1.47 AC				
		21	811 812		Return	Deed	Plat	Comp.	Used
Subdivision 845, 846					Block	Lot	Plat Bk.	Page	
							49	171	

Brief Legal Description



Name On Return:	MAP	BLOCK	PAR	SUB	21-4	2m	
	OLD: 2104	002	M				
Name On Deed:	NEW: 2104	0211e	Call No.		Map	Block	Parcel

Property Address:			Property Acquired From:			
Acquired By:	Deed Will	Approximate Date Acquired:	Recorded Yes No	D.B.	Pg.	Size: (Dim. or Ac.)
Bounded By:	N.	S.	E.	W.		

Corrected 1-89

Date	Grantor (From)	Grantee (To)	D.B.	Pg.	Type	W.D. Cons.
12-1-77	Kraft Land Services	Boyd, A. Richard & Lorraine ^{S.}	232	420	W	740
5-15-85	Boyd, A. Richard ^{Lorraine}	Boyd, A. Richard	489	533	-	-
5/5/93	Boyd, ALLEN RICHARD SR. ESTATE	Boyd, ALLEN RICHARD JR.	1512	28	EX'S DEED	-0-

City	G.M.D.	L.D.	L.L.	Dimensions	Acreage 1.47 AC.				
		21	811 812		Return	Deed	Plat	Coma	Used
							2.94 AC		

Subdivision	Block	Lot	Plat Book	Page
			49	171

Brief Legal Description:



Property Acquired From:
Acct. No.

Photo	Call No
-------	---------

21N04		22
Map	Block	Parcel

Date	Grantor (From)	Grantee (To)	D.B.	Pg.	Type	W.D.Cons
6/10/03	WAGNER, ELIZABETH J.	FORSYTHE, ELIZABETH W	6256	319	QC	-0-

City	G.M.D.	L.D.	L.L.	Dimensions	Acreage	Return	Deed	Plat	Comp.	Used
		21	811 812		1.47 AC					

Subdivision	Block	Lot	Plat Bk.	Page

Brief Legal Description



Property Acquired From: **214-2A1**
 Acct. No. **NEW: 2104**

MAP BLOCK PAR SUB
 OLD: 2104 002 AA
 0220 Call No


214 **2AA**
 Map Block Parcel

Date	Grantor (From)	Grantee (To)	D.B.	Pg.	Type	W.D. Cons
8-29-86	Boyd, Richard A.	Boyd, Allen R. & Nancy H. JR.	567	310	W/D	65.00
7/87	Boyd, NANCY H. ALLEN R. JR.	PLANTIKOW, LISTY BLAINE	610	63	W	69.50
7/90	PLANTIKOW, LISTY BLAINE	BOWLES, DWIGHT PETER	887	151	W	75.00
8/90	BOWLES, DWIGHT PETER	DAVIS, JAMES L. NANCY A.	894	185	W	75.00
(Rec.) 10/21/93	DAVIS, JAMES L.	DAVIS, NANCY A.	1620	200	QC	-0-
3/20/96	DAVIS, NANCY A.	WAGNER, ELIZABETH J.	2346	35	W/D	80.00

City	G.M.D.	L.D.	L.L.	Dimensions	Acreage				
		21	811 812		Return	Deed	Plat	Comp.	Used
						1.47			

Subdivision	Block	Lot	Plat Bk.	Page

Brief Legal Description *** DEED 1620/200 DESCRIPTION IN ERROR ???**



Name On Return: <i>(Returned #)</i>	MAP - BLOCK OLD: 2104	PAR - SUB 001 - 1 A	FD-1	
Name On Deed:	NEW: 2104	Photo 023	Call No.	
			21-4	1A
			Map	Block Parcel

Property Address:	Property Acquired From:
-------------------	-------------------------


Acquired By:	Deed Will	Approximate Date Acquired:	Recorded Yes No	D.B. Pg.	Size: (Dim. or Ac.)
--------------	-----------	----------------------------	-----------------	----------	---------------------

Bounded By:	N.	S.	E.	W.
-------------	----	----	----	----

Date	Grantor (From)	Grantee (To)	D.B.	Pg.	Type	W.D. Cons.
3-72	Prop. MANAGM'T SERV.	ATLANTA YACHT CLUB	124	103	W	30.96

City	G.M.D.	L.D.	L.L.	Dimensions	Acreage				
					Return	Deed	Plat	Comp.	Used
	817	21	77K 773 817						
Subdivision 812					Block	Lot	Plat Book	Page	
							10	154	

Brief Legal Description:



Property Acquired From: 21-4 MAP BLOCK PAR SUB
 OLD: 2104 001 AA
 Acct. No. NEW: 2104 024

21-4		1AA
Map	Block	Parcel


Date	Grantor (From)	Grantee (To)	D.B.	Pg.	Type	W.D. Cons
12-86	Julia R. Burnup, F. Martin &	Elizabeth Jane Dixon, Donald Lee	588	602	WD	-0-
1/87	DONALD LEE DIXON, JANE ELIZABETH	HARBINGER HOMES, INC.	593	378	W	1.00
4/87	HARBINGER HOMES, INC.	DONALD LEE DIXON, JANE E.	619	227	W	61.90
12/7/93	JANE E. DIXON, DONALD LEE	JANE ELIZABETH DIXON, DONALD LEE	1701	117	RC	-0-

City	G.M.D.	L.D.	L.L.	Dimensions	Acreage				
					Return	Deed	Plat	Comp.	Used
		21	8U					1AC	

Subdivision	Block	Lot	Plat Bk.	Page

Brief Legal Description

Rec. 1-7-94




Name On Return:	MAP BLOCK PAR SUB OLD: 2104 001 V	21-4		IV
Name On Deed:	NEW: 2104 025to Call No.	Map	Block	Parcel

Property Address:	Property Acquired From:				
Acquired By:	Deed Will	Approximate Date Acquired:	Recorded Yes No	D.B. Pg.	Size (Dim. or Ac.)
Bounded By:	N.	S.	E.	W.	

Date	Grantor (From)	Grantee (To)	D.B.	Pg.	Type	W.D.Cons.
1-25-77	Miller, Robt. N.	Burnup, E. Martin L.	210	663	W	740
12-31-77	Burnup, E. Martin L. 1/2int.	Burnup, Julia Rebecca 1/2int.	232	261	W	-0-

City	G.M.D.	L.D.	L.L.	Dimensions	Acreage 1.45 AC.				
		21	811		Return	Deed	Plat	Comp.	Used
							2-45ac-		
Subdivision					Block	Lot	Plat Book	Page	
							12	166	

Brief Legal Description:



Property
Acquired From:
Acct. No.

Photo Call No

21N04
Map Block Parcel
26

Date	Grantor (From)	Grantee (To)	D.B.	Pg.	Type	W.D. Cons		
12/21/01	TERREL V. FINCH, ERIN BRIGGS	CARLILE, TERESA E. & EXCHANGOR METRO & EXCHANG. CORP.	5046	1	WD	38 ⁰⁰		
4/6/06	CARLILE, TERESA E.	THE HOME FOUNDATION, INC.	8714	68	WD	100. ⁰⁰		
9/27/06	THE HOME FOUNDATION, INC.	JESSICA A. & DEFOREST, ROBERT D. II	9106	473	WD	449. ⁹⁰		
City		G.M.D.	L.D.	L.L.	Dimensions	Acreage	1.30 AC	
			21	811		Return	Deed	Plat Comp. Used
Subdivision					Block	Lot	Plat Bk.	Page
Brief Legal Description								



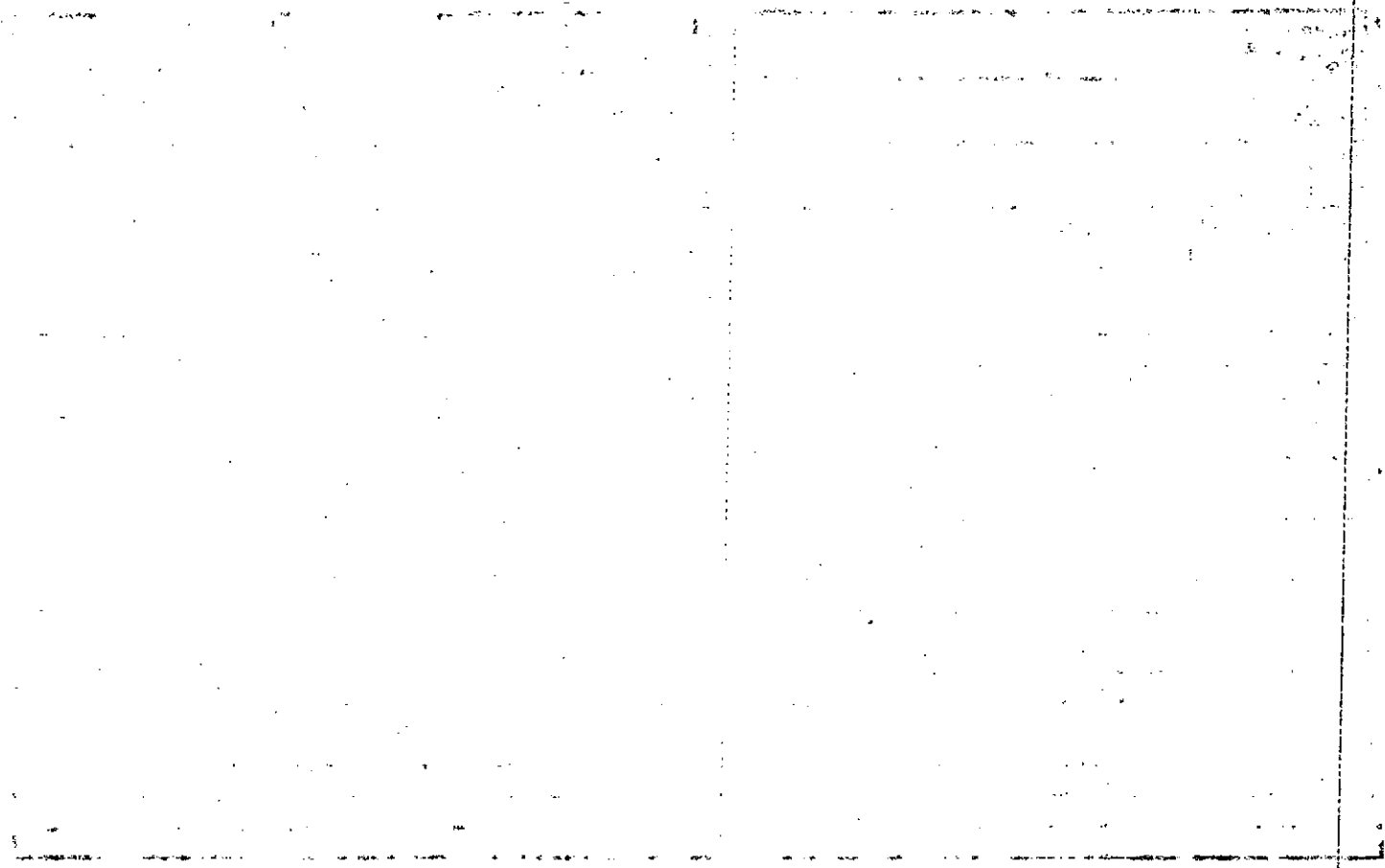
Name On Return:	MAP	BLOCK	PAR	SUB	21-4	1 U	
	OLD: 2104	001	U				
Name On Deed:	NEW: 2104	T026	Call No.		Map	Block	Parcel

Property Address:			Property Acquired From:			
Acquired By:	Deed ___ Will: ___	Approximate Date Acquired:	Recorded Yes ___ No ___	D.B. ___ Pg. ___	Size: (Dim. or Ac.)	
Bounded By:	N.	S.	E.	W.		

Date	Grantor (From)	Grantee (To)	D.B.	Pg.	Type	W.D. Cons.
7-15-77	MILLER, Robt. N.	BENNETT, DAVID RICHARD	222	648	W	3.90
10/91	BENNETT, DAVID RICHARD	BENNETT, MARGIE COOPER	1105	82	W	-0-
8/17/01	BENNETT, MARGIE COOPER	TERREL Y. FINCH, ERIN BRIGGS	4714	149	W/D	-0-

City	G.M.D.	L.D.	L.L.	Dimensions	Acreage/				
					Return	Deed	Plat	Comp	Used
		21	811				1.30AC		
Subdivision					Block	Lot	Plat Book	Page	

Brief Legal Description:



Property Acquired From:
Acct. No.

Photo	Call No
-------	---------


214 Map	Block	27 Parcel
------------	-------	--------------

Date	Grantor (From)	Grantee (To)	D.B.	Pg.	Type	W.D. Cons
12/1/94	MCKEE, ADELE D.	WEST, R. JAYNE PEYTON	1984	034	W/D	23. ⁰⁰
5/11/04	WEST, R JAYNE PEYTON	CHRISTINA THAGGARD, MICHAEL A.	7072	339	W/D	357. ⁰⁰

City	G.M.D.	L.D.	L.L.	Dimensions	Acreage	1.92 AC			
		21	8/11		Return	Deed	Plat	Comp.	Used

Subdivision	Block	Lot	Plat Bk.	Page

Brief Legal Description



Name On Return:	MAP BLOCK PAR SUB OLD: 2104	001	P	21-4	Block	IP
Name On Deed:	NEW: 2104	023to	Coll No.			

Property Address:	Property Acquired From:
-------------------	-------------------------

Acquired By:	Deed ___ Will ___	Approximate Date Acquired:	Recorded Yes ___ No ___	D.B. ___ Pg. ___	Size: (Dim. or Ac.)
--------------	-------------------	----------------------------	-------------------------	------------------	---------------------

Bounded By:	N.	S.	E.	W.
-------------	----	----	----	----

Date	Grantor (From)	Grantee (To)	D.B.	Pg.	Type	W.D. Cons.
1-24-77	Kraft Land Services	MILLER, Robert N.	211	65	W	33 ⁰
2/77	MILLER, ROBERT N.	JOHNSTON, DOUGLAS L.	255	844	W	4 ⁴⁰
12/80	JOHNSTON, DOUGLAS L.	MCKEE, ADELE	296	395	W	8 ⁰⁰

City	G.M.D.	L.D.	L.L.	Dimensions	Acreage 1.92ac				
		21	811		Return	Deed	Plat	Comp.	Used
					Return				

Subdivision	Block	Lot	Plat Book	Page

Brief Legal Description:



Property Acquired From:
Acct. No.


Photo	Call No
-------	---------

21N04		28
Map	Block	Parcel

REC
6/11/02

Date	Grantor (From)	Grantee (To)	D.B.	Pg.	Type	W.D. Cons
10/20/00	DENNY R. & GAIL LAWLER	LUTZ, SHANNON L.	5206	94	W/D	2 TRACTS PAID IN BARTOW
5/8/02	LUTZ, SHANNON L.	McCOLLUM, DEAN D.	5409	147	WD	TRANS. TAX PAID IN BARTOW
9/30/03	McCOLLUM, DEAN D.	ALVIN BLOODWORTH REVOCABLE LIVING TRUST	1662	177	WD	2 TRACTS PAID IN BARTOW

City	G.M.D.	L.D.	L.L.	Dimensions	Acreage				
		21	810 811		Return	Deed	Plat	Comp.	Used
Subdivision					Block	Lot	Plat Bk.	Page	
							13	209	
Brief Legal Description									



Name On Return:	MAP	BLOCK	PAR	SUB
	OLD: 2104		001	Z
Name On Deed:	NEW: 2104		028 to	Call No.

21-4		Z
Map	Block	Parcel


Property Address:		Property Acquired From:			
Acquired By:	Deed Will	Approximate Date Acquired:	Recorded Yes No	D.B. Pg.	Size: (Dim. or Ac.)
Bounded By:	N.	S.	E.	W.	

Date	Grantor (From)	Grantee (To)	D.B.	Pg.	Type	W.D.Cons.
12-29-77	Kraft Land Services	Wilson, Keith S. & Eunice L.	232	722	W	15 ⁴⁰
1/80	Wilson, ^{estate} Eunice L.	Wilson, Keith S.	280	688	EXEC. deed	-0-

City	G.M.D.	L.D.	L.L.	Dimensions	Acreage				
		21	810 811		Return	Deed	Plat	Comp.	Used
							1.711 ac.		

Subdivision	Block	Lot	Plat Book	Page
			13	209

Brief Legal Description:
 part of property is located in
 0 Bartow County.



Property Acquired From:
Acct. No.

Photo	Call No
-------	---------


21ND4		29
Map	Block	Parcel

Date	Grantor (From)	Grantee (To)	D.B.	Pg.	Type	W.D. Cons
8/5/03	NATIONAL CITY MORTGAGE COMPANY	NATIONAL MORTGAGE ASSOCIATION	6650	195	SPEC WD	0
11/24/03	FEDERAL NATIONAL MORTGAGE ASSOCIATION	PARRIS, KENNETH A.	6865	302	LTD	-0-
11/24/03	PARRIS, KENNETH A.	PARRIS, KENNETH A. & DONNA S.	6865	335	DC	-0-

City	G.M.D.	L.D.	L.L.	Dimensions	Acreage 1.22 AC				
		21	811		Return	Deed	Plat	Comp.	Used

Subdivision	Block	Lot	Plat	Bk.	Page

Brief Legal Description




Property Acquired From:
Acct. No.

Photo	Call No
-------	---------

21-4		29
Map	Block	Parcel

Date	Grantor (From)	Grantee (To)	D.B.	Pg.	Type	W.D. Cons	
6/16/94	SHERBURN, WINNIFRED R.	PHILLIPS, JOE E.	1867	346	Trusts Dup	-0-	
6/16/94	SHERBURN, WINNIFRED R.	PHILLIPS, JOE E.	1867	350	QC	-0-	
6/18/94	MILLER, ROBERT N.	PHILLIPS, JOE E.	1867	352	W/D	20.20	
3/3/95	PHILLIPS, JOE E.	PHILLIPS, SANDIE Y. & JOE E.	2082	340	W/D	-0-	
5/28/98	PHILLIPS, SANDIE Y. & JOE E.	VAN RIPER, DEBORAH B. & DAVID H.	3160	130	W/D	TRACT IN 255.00 CO.	
8/5/03	VAN RIPER, DEBORAH B. & DAVID H.	NATIONAL CITY MORTGAGE COMPANY	6650	191	DEED UNDER POWER	0	
City		G.M.D.	L.D.	L.L.	Dimensions	Acreage	1.22 AC
			21	811		Return	Deed
Subdivision		Block		Lot	Plat Bk.	Page	
					47	70	
Brief Legal Description * ADJUSTED ACREAGE PER 1994 DEEDS. 10-27-94							




Name On Return:	MAP	BLOCK	PAR	SUB	21-4		1X
Name On Deed:	OLD: 21-4		1	X	Map	Block	Parcel
Property Address:	NEW: 21-04		Photo	Call No.			
Property Address:			029				
Property Address:	Property Acquired From:						
Acquired By:	Deed _____ Will _____	Approximate Date Acquired:	Recorded Yes _____ No _____	D.B. _____ Pg. _____	Size: (Dim. or Ac.)		
Bounded By:	N.	S.	E.	W.			


Date	Grantor (From)	Grantee (To)	D.B.	Pg.	Type	W.D. Cons.
12-9-77	Kraft Land Services	Miller, Robt. N.	231	282	W	24 ⁶⁰
6/80	MILLER, ROBERT N.	MERRELL L. SHERBURN, WINNIERED R.	287	525	W	2 ²⁰
11/84	"Trustee" MERRELL L. SHERBURN, WINNIERED R.	THE SHERBURN TRUST LAD	428	595	Qc	-0-

City	G.M.D.	L.D.	L.L.	Dimensions	Acreage				
					Return	Deed	Plat	Comp.	Used
		21	811			1ac±			

Subdivision	Block	Lot	Plat Book	Page
(half of property in Bartow Co.)				

Brief Legal Description:





Name On Return:	MAP BLOCK PAR SUB OLD: 21-4	1 14	21-4		1W
Name On Deed:	NEW: 21-04	Photo 030	Call No.	Map	Block Parcel

Property Address:	Property Acquired From:			
Acquired By: Deed Will	Approximate Date Acquired:	Recorded Yes No	D.B. Pg.	Size: (Dim. or Ac.)
Bounded By:	N.	S.	E.	W.

Date	Grantor (From)	Grantee (To)	D.B.	Pg.	Type	W.D. Cons.
12-10-77	MILLER, ROBT. N.	BERRY, Wm. R.	231	865	2W	18 ⁸⁰
?/7/91 <small>REC</small>	BERRY, WILLIAM R.	Wm. R. BERRY & ASSOCIATES, INC	1007	97	W	25.10
7/27/94	Wm. R. BERRY & ASSOCIATES, INC	ROBERTS, RONALD W. & DOROTHY M.	1889	321	W/D	23.50
City		G.M.D.	L.D.	L.L.	Dimensions	Acreage / 58 AC. ±
			21	811	-	
Subdivision			Block	Lot	Plat Book	Page
1/2 of property is in Bantow County 2.35					13	195
Brief Legal Description:					47	108


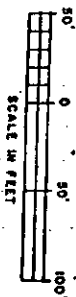




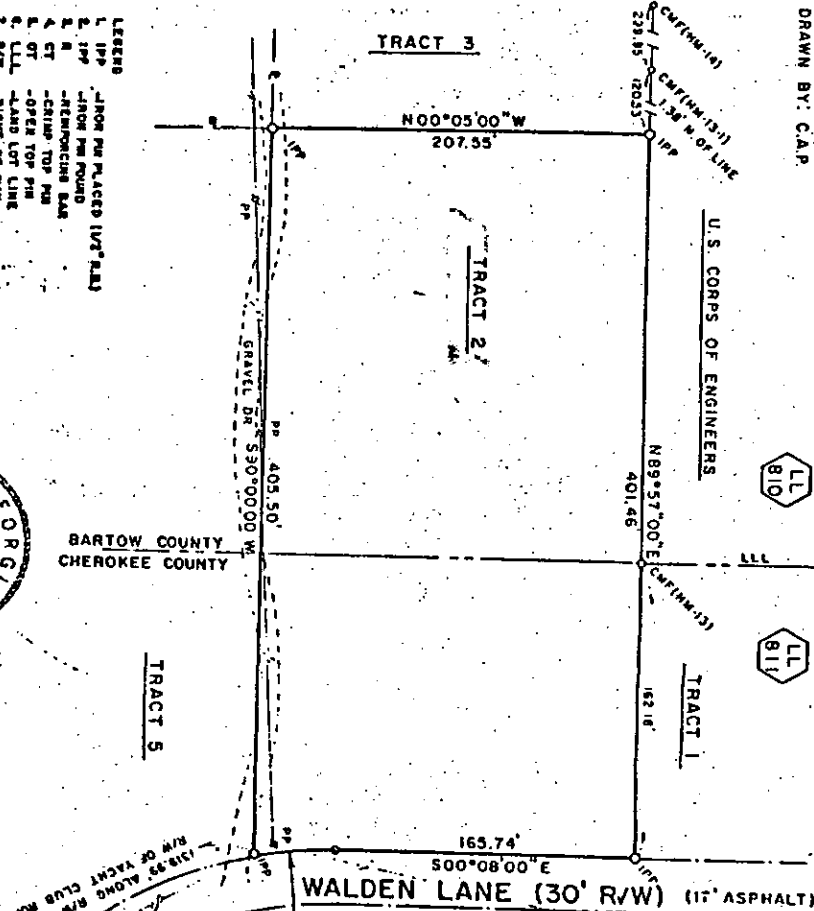
EXHIBIT "B"

FIELD BOOK: 15/26
FIELD WORK: C.A.P.
DRAWN BY: C.A.P.

- LEGEND
- 1. I.P.P. - IRON PIPE PLACED (1/2" DIA.)
 - 2. I.P.P. - IRON PIPE FOUND
 - 3. R. - REMAINING BARS
 - 4. C.T. - CRIMP TOP PIN
 - 5. O.T. - OPEN TOP PIN
 - 6. L.L. - LEAD LOT LINE
 - 7. R/W - RIGHT OF WAY
 - 8. & - PROPERTY LINE
 - 9. & - CENTER LINE
 - 10. - FENCE LINE
 - 11. - POWER LINE
 - 12. D.M. - POWER POLE
 - 14. C.M.F. - CONC. MONUMENT FOUND



BARTOW COUNTY
CHEROKEE COUNTY



$\Delta = 10^{\circ}27'06''$
 $R = 232.46'$
 $A = 42.40'$
 $CH = 42.35'$
 $CB = 505^{\circ}21'33''E$

F.I.R.N. FEDERAL INSURANCE RATE MAP COMMUNITY NO. 13013C, PAGE 133E, DATED 5-29-89 SHOWS THIS PROPERTY NOT TO BE IN AN AREA HAVING SPECIAL FLOOD HAZARDS.

F.I.R.N. FEDERAL INSURANCE RATE MAP COMMUNITY NO. 13017C, PAGE 200B, DATED 7-15-88 SHOWS THIS PROPERTY NOT TO BE IN AN AREA HAVING SPECIAL FLOOD HAZARDS.

NOTES:
 1.) ALL MATTERS OF TITLE ARE EXCEPTED.
 2.) REFERENCE PLAT: SURVEY FOR ROBERT N. MILLER, PREPARED BY RICHARD E. NUTT; DATED NOV. 15, 1977. (WHICH THIS TRACT IS A PART)

ANNE M. RENEAU
 CLERK, SUPERIOR COURT OF CHEROKEE COUNTY

AREA = 1.916 ACRES

SURVEY FOR:

ANDREA MEADOR

LAND LOTS 810 & 811
 DISTRICT 21, SECTION 2
 BARTOW & CHEROKEE COUNTY, GA.
 SCALE: 1"=60'
 PREPARED: OCT. 25, 1993
 REVISION: NOV. 3, 1993 (FIELD)

CHEROKEE SURVEYING CO.
 P.O. BOX 329
 221 E. MAIN STREET
 CANTON, GEORGIA 30114
 (404) 479-5940
 1-800-829-5940

Jan 12-3-93

A
1
2
3
4
5
6
7
8
9
10

11
12
13
14
15
16
17
18
19
20

21
22
23
24
25

26
27
28
29
30

Property Acquired From:
Acct. No.

Photo	Call No
-------	---------

21ND4

21ND4	31
Map	Block Parcel

Date	Grantor (From)	Grantee (To)	D.B.	Pg.	Type	W.D. Cons
2/3/05	MAUREEN J. WILSON, ROBERT E. &	ROBERTS RONALD W.	7706	87	WD	2 TRACTS 150. ⁰⁰
3/31/05	ROBERTS RONALD W.	Gwendolyn M. SMITH, DANIEL E. &	7819	356	WD	85. ⁰⁰

City	G.M.D.	L.D.	L.L.	Dimensions	Acreage				
					Return	Deed	Plat	Comp.	Used
		21	811	1.65 AC					
Subdivision					Block	Lot	Plat	Bk.	Page
						TRACT 2	12	155	
Brief Legal Description							75-52		



MAP BLOCK PAR SUB

Name On Return:	OLD: 2104	001	Q
Name On Deed:	NEW: 2104	031	Call No

21-4		1 Q
Map	Block	Parcel

Property Address:	Property Acquired From:
-------------------	-------------------------

Acquired By:	Deed Will	Approximate Date Acquired:	Recorded Yes No	D.B. Pg.	Size: (Dim. or Ac.)
--------------	-----------	----------------------------	-----------------	----------	---------------------


Bounded By:	N.	S.	E.	W.
-------------	----	----	----	----

Date	Grantor (From)	Grantee (To)	D.B.	Pg.	Type	W.D. Cons.
1-25-77	Miller, Robt. N.	Cahill, Jones F.	210	773	W	9 ⁹⁰
10/28/93	CAHILL, JONES F.	ELIZABETH A. CAHILL, JONES F.	16602	12	W/D	-0
9/3/03	ELIZABETH A. CAHILL, JONES F.	MAUREEN T. WILSON, ROBERT E.	16509	43	W/D	57.50

City	G.M.D.	L.D.	L.L.	Dimensions	Acreage				
		21	811	1.65 AC	Return	Deed	Plat	Comp.	Used
							32000		

Subdivision	Block	Lot	Plat Book	Page
		TRACT 2	12	155

Brief Legal Description:




Property Acquired From: 31
Acct. No.

Photo	Call No
-------	---------

21N04		31A
Map	Block	Parcel

Date	Grantor (From)	Grantee (To)	D.B.	Pg.	Type	W.D.Cons
9/3/03	ELIZABETH E. CAHILL, JONES F.	MAUREEN T. WILSON, ROBERT E.	6509	41	WD	57.50
2/3/05	MAUREEN T. WILSON, ROBERT E.	ROBERTS, RONALD W.	7706	87	WD	150.00 2 TRACTS
6/24/05	ROBERTS, RONALD W.	COURTNEY, DEBRA W.	8070	272	WD	90.10
6/24/05	COURTNEY, DEBRA W.	SAMUEL C. COURTNEY, DEBRA W.	8070	290	WD	-0-
11/3/05	COURTNEY, SAMUEL C.	COURTNEY, DEBRA W.	8483	226	QC	-0-

City	G.M.D.	L.D.	L.L.	Dimensions	Acreage				
					Return	Deed	Plat	Comp.	Used
		21	811			1.65			1.65
Subdivision					Block	Lot	Plat	Bk.	Page
						TRACT 1	75		52
Brief Legal Description									



MAP	-BLOCK	PAR	SUB
OLD: 2104	001	R	
NEW: 2104	032to	Call No.	

Name On Return:

Name On Deed:

21-4		IR
Map	Block	Parcel

Property Address:

Property Acquired From:

Acquired By: Deed Will Approximate Date Acquired: Recorded Yes No D.B. Pg. Size: (Dim. or Ac.)

Bounded By: N. S. E. W.

Date	Grantor (From)	Grantee (To)	D.B.	Pg.	Type	W.D.Cons.
1-24-77	Miller, Robt. N.	Kohler, Charles H. Jr., Mrs.	211	684	W	6 ¹⁰

City	G.M.D.	L.D.	L.L.	Dimensions	Acreage				
					Return	Deed	Plat	Comp.	Used
		21	811				2.02ac.		
Subdivision					Block	Lot	Plat Book	Page	
							12	166	

Brief Legal Description:




Name On Return:		MAP OLD: 2104	BLOCK	PAR 001	SUB S			(S)
Name On Deed:		NEW: 2104		0336	Call No.	21-4		15
						Map	Block	Parcel

Property Address:				Property Acquired From:			
Acquired By:	Deed Will	Approximate Date Acquired:	Recorded Yes No	D.B. Pg.	Size: (Dim. or Ac.)		
Bounded By:	N.	S.	E.	W.			

Date	Grantor (From)	Grantee (To)	D.B.	Pg.	Type	W.D.Cons.
1-24-77	Miller, Robt. N.	Johnson, Franklin W.	211	683	W	6 ¹⁰
8/18/92	JOHNSON, FRANKLIN W.	NANCY S. & JOHNSON, FRANKLIN W.	1265	24	W	-0-

City	G.M.D.	L.D.	L.L.	Dimensions	Acreage				
					Return	Deed	Plat	Comp.	Used
		21	811				2.02 ac.		
Subdivision					Block	Lot	Plat Book	Page	
							12	166	

Brief Legal Description:



Name On Return:	MAP BLOCK	PAR SUB	21-4	IT		
	OLD: 2104	001 T				
Name On Deed:	NEW: 2104	034to	Call No.	Map	Block	Parcel

Property Address:			Property Acquired From:			
Acquired By:	Deed _____ Will _____	Approximate Date Acquired:	Recorded Yes _____ No _____	D.B. _____ Pg. _____	Size: (Dim. or Ac.)	
Bounded By:	N.	S.	E.	W.		

Date	Grantor (From)	Grantee (To)	D.B.	Pg.	Type	W.D.Cons.
1-24-77	Miller, Robt. N.	Stout, Wm. J., Jr	211	685	W	6 ¹⁰

City	G.M.D.	L.D.	L.L.	Dimensions	Acreage				
					Return	Deed	Plat	Comp.	Used
		21	811				2.02Ac.		
Subdivision					Block	Lot	Plat Book	Page	

Brief Legal Description:






Property
Acquired From:
Acct. No.

MAP BLOCK PAR SUB
OLD: 2104 034 E
NEW: 2104 035

21-4		34E
Map	Block	Parcel

Date	Grantor (From)	Grantee (To)	D.B.	Pg.	Type	W.D. Cons
11/84	WHEELER, ELLISON	BILLIE E WILLIAMS, NARJES K.	428	379	W	21- ⁹⁰
12/84	BILLIE E WILLIAMS, NARJES K.	WILLIAMS, BILLIE E & NARJES R GHASSEMI, ABDOL & MITRI	447	342	W	-0-
10/85	WILLIAMS, BILLIE	WILLIAMS, NARJES K. & GHASSEMI, MITRI	505	287	QCD	-0-
6/89	WILLIAMS, NARJES K.	GHASSEMI, MITRI	802	170	QC	-0-
11/89	GHASSEMI, MITRI	WILLIAMS, NARJES K.	830	77	QC	-0-
10/30/96	N/A KATHY G. WILLIAMS WILLIAMS, NARJES K	KAUFMANN, MARK	2553	121	W/D	461 ⁰⁰
City		G.M.D.	L.D.	L.L.	Dimensions	Acreage * 5.77 AC
			21	813 814 844		Return Deed Plat Comp. Used
Subdivision			Block	Lot	Plat Bk.	Page
Brief Legal Description * ADJUSTED ACREAGE PER PLAT IN OFFICE ON FILE. 11/7/96						



MAP BLOCK PAR SUB

Property
Acquired From: 21-4-34R
Acct. No.

OLD: 2104
NEW: 2104

034 H
036 Call No

21-4		34H
Map	Block	Parcel

SEE 8502-147

Date	Grantor (From)	Grantee (To)	D.B.	Pg.	Type	W.D. Cons
10-1-86	Koon, Walter	Dillard, Peggy	595	396	LWD	15.00
2/5/04	DILLARD, PEGGY	AMAN, JANICE STYLES, ANNIE LAURA	7163 1028	384 82	TAX SALE DEED	11.00

City	G.M.D.	L.D.	L.L.	Dimensions	Acreage				
		21	813 844		Return	Deed	Plat	Comp.	Used
					2AC				

Subdivision	Block	Lot	Plat Bk.	Page
			32	76

Brief Legal Description



Page 6-1-84

MAP	BLOCK	PAR	SUB
OLD: 2104		034	B
NEW: 2104		pi037	Call No

Property Acquired From:
Acct. No.

21-4		34B
Map	Block	Parcel

Date	Grantor (From)	Grantee (To)	D.B.	Pg.	Type	W.D.Cons
?	WHEELER, ELLISON	KEY, B. L.	401	219	W	20 ⁵⁰
?/84	Key, B. L.	KOON, WALTER	595 414	394	corr. W	20 ⁵⁰ 8-
2/5/04	KOON, WALTER	AMAN, JANICE STYLES, ANNIE LAURA	8002 6928	145	JAY SALE DEED	12. ⁰⁰

City	G.M.D.	L.D.	L.L.	Dimensions	Acreage	Return	Deed	Plat	Comp.	Used
		21	813 844		3 AC ± 1 AC ±					
						5.253				5.25
Subdivision					Block	Lot	Plat	Bk.	Page	
							32		76	

Brief Legal Description



Property Acquired From:	MAP --- BLOCK	PAR --- SUB
Acct. No.	OLD: 2104	034
	NEW: 2104	Photo 038 Call No.



21-4		34
Map	Block	Parcel

Date	Grantor (From)	Grantee (To)	D.B.	Pg.	Type	W.D. Cons
9/83	U. S. A.	WHEELER, ELLISON	428 370	375 517	Correction 4C	74 ²⁰⁰
2-85	Wheeler, Ellison	Beavers, Kenneth	442	474	WD	17.50

City	G.M.D.	L.D.	L.L.	Dimensions	9.70	Acreage	12.56 Acres	7.24 ±
		21	813 814 844	7.01 AC ± 2.02	Return	Deed	Plat	Comp.
						28 ±		28 ±

Subdivision	Block	Lot	Plat Bk.	Page

Brief Legal Description



Property Acquired From: <i>34B</i>	MAP BLOCK PAR SUB OLD: 2104	034	C	<i>21-4</i>		<i>34C</i>
Acct. No.	NEW: 2104	Ph039	Call No	Map	Block	Parcel.

Date	Grantor (From)	Grantee (To)	D.B.	Pg.	Type	W.D. Cons
<i>8/84</i>	<i>Key, B.L.</i>	<i>CAMP, REGINA</i>	<i>419</i>	<i>390</i>	<i>WS</i>	<i>7³⁰</i>

City	G.M.D.	L.D.	L.L.	Dimensions	Acreage				
		<i>21</i>	<i>813 814 844</i>		Return	Deed	Plat	Comp.	Used
						<i>1.25</i>			<i>1.25</i>
Subdivision					Block	Lot	Plat	Bk.	Page

Brief Legal Description




Property Acquired From: <i>34B</i>	MAP BLOCK PAR SUB. OLD: 2104	034	D	<i>21-4</i>		<i>34D</i>
Acct. No.	NEW: 2104	P1040	Call No	Map	Block	Parcel

Date	Grantor (From)	Grantee (To)	D.B.	Pg.	Type	W.D.Cons
<i>8/84</i>	<i>Key, B.C.</i>	<i>SMALLEY, MIRIAM</i>	<i>419</i>	<i>391</i>	<i>W</i>	<i>7³⁰</i>

City	G.M.D.	L.D.	L.L.	Dimensions	Acreage				
		<i>21</i>	<i>813</i> <i>814</i>		Return	Deed	Plat	Comp.	Used
						<i>1 AC</i>			<i>1</i>
Subdivision					Block	Lot	Plat Bk.	Page	

Brief Legal Description



Property Acquired From:
Acc't. No.

Photo	Call No
-------	---------

21N04		41
Map	Block	Parcel

Date	Grantor (From)	Grantee (To)	D.B.	Pg.	Type	W.D. Cons				
1/7/03	KEENER, DONALD A.	KEENER, GAYLE CAMP	5833	3	DUP	0 ⁵⁰				
2/15/03	KEENER, ^{1/2 INST.} GAYLE CAMP	KEENER, ^{1/2 INST.} DONALD A.	16224	347	OC	-0-				
5/10/03	KEENER, DONALD A.	REGIONS MORTGAGE, INC.	16161	315	DUP	162. ⁶⁰				
5/10/03	REGIONS MORTGAGE, INC.	FEDERAL HOME LOAN MORTGAGE CORPORATION	16161	318	WLD	-0-				
9/25/03	FEDERAL HOME LOAN MORTGAGE CORPORATION	ANDREA R. Gwynn, MARCUS T.	16586	494	LTD WLD	139. ⁰⁰				
2/26/07	ANDREA R. Gwynn, MARCUS T.	CASH JEREMY	9434	368	WLD	173. ⁵⁰				
City		G.M.D.	L.D.	L.L.	Dimensions	Acreage	1.01			
				813 814		Return	Deed	Plat	Comp.	Used
			21							
Subdivision						Block	Lot	Plat	Bk.	Page
Brief Legal Description										



Property Acquired From: _____
 Acct. No. _____
 MAP BLOCK PAR -SUB-
 OLD: 2104
 NEW: 2104

PAR -SUB-
 034 L
 Photo 041
 Call No

21-4		34C
Map	Block	Parcel

REC. 2-2-94

Date	Grantor (From)	Grantee (To)	D.B.	Pg.	Type	W.D. Cons
12/86	BEAVERS KENNETH	MC MEekin, VAN K. & GARNER, JAMES S. III	591	487	W	19 ⁰⁰ ³ trick
3/88	GARNER, JAMES S. III MC MEekin, VAN K	GREENE, DIANE L.	1548 698	311 263	W	87 ⁰⁰
12/20/93	GREENE, DIANE L.	BRYAN HENRY	1729	346	W/D	116. ⁰⁰
12/13/96	BRYAN HENRY	MATTIA, CRESENZO TURNER, DIANNE S.	2578	174	W/D	123. ³⁰
5/30/00	MATTIA, CRESENZO F. I TURNER, DIANNE S. I	KEENER, DONALD A.	4157	212	W/D	165. ⁰⁰
7/16/02	KEENER, DONALD A.	BASEBALL BASES, LLC	5417	150	LTD W/D	-0-

City	G.M.D.	L.D.	L.L.	Dimensions	Acreage				
		21	813 or 814		Return	Deed	Plat	Comp.	Used
						1.01			

Subdivision	Block	Lot	Plat Bk.	Page

Brief Legal Description *Exact shape & location estimated due to no description on deed. Didn't find a recorded plat.*
 *1988 Deed NOT A Good Description?



Property Acquired From:	MAP BLOCK PAR SUB -OLD: 2104 034 J
Acct. No.	Photo Call No -NEW:--2104 042

21-4		34J
Map	Block	Parcel


Date	Grantor (From)	Grantee (To)	D.B.	Pg.	Type	W.D. Cons
6/86	McMEKIN, VAN DENISE M.	SMITH, JAMES M.	541	366	W	15.00
8/30/93	SMITH, JAMES M. III	WOFFORD, LISA M. BURKHALTER, DAVID E.	1584	315		97.80
4-29-98	Wofford, Lisa M. Burkhalter, David E.	Becky H. Stephens, William D.	3102	001	WD	122.09

City	G.M.D.	L.D.	L.L.	Dimensions	Acreage				
		21	813		Return	Deed	Plat	Comp.	Used
			814						1.2 AC ±

Subdivision	Block	Lot	Plat Bk.	Page
			45	93

Brief Legal Description *Exact location estimated. Due to unknown location of mentioned proposed Rd.*

* 9990 QC deed to Smith "No description" ?? 930/198



Property
Acquired From: 21-4-34S
Acct. No.

MAP BLOCK PAR SUB
OLD: 2104
NEW: 2104

034 S
P0437 Call No

21-4		34S
Map	Block	Parcel

Date	Grantor (From)	Grantee (To)	D.B.	Pg.	Type	W.D. Cons
11/90	GARNER, JAMES S M-EMEEKIN, VAN	LAURA M. CLAY, MICHAEL K. &	930 930	203 204	RC W	- 17.50
5/28/99	LAURA M. CLAY, MICHAEL K. &	KATHRYN A. KNAUSS, RALPH A. &	3747	300	W/D	229.90
12/15/05	KATHRYN A. KNAUSS, RALPH A. &	TROLLINGER, KAREN L.	8483	321e	WSD	324.00

City	G.M.D.	L.D.	L.L.	Dimensions	Acreage				
		21	813		Return	Deed	Plat	Comp.	Used
							1.16		
Subdivision					Block	Lot	Plat Bk.	Page	
							39	207	
Brief Legal Description									

SAIDY, J. J.

--- MAP --- BLOCK PAR --- SUB
 Property Acquired From: 2 OLD: 2104 034 R
 Acct. No. NEW: 2104 044


21-4		34R
Map	Block	Parcel

Date	Grantor (From)	Grantee (To)	D.B.	Pg.	Type	W.D. Cons
3/89	McMEEKIN, VAN	MARY E. & BROWNING, RAYMOND	780 786	116 118	OC W	-0- 90.00
3/12/01	MARY E. & BROWNING, RAYMOND	KATHRYN & KNAUSS, RALPH	4501	439	WD	174.00
3/26/04	KATHRYN & KNAUSS, RALPH	ANGELA K. & SPINEY, GREGORY E.	7117	299	LTD WD	168.00
6/27/05	SPINEY, ANGELA K.	SPINEY, GREGORY E.	8531	129	OC	-0-

City	G.M.D.	L.D.	L.L.	Dimensions	Acreage			
					Return	Deed	Plat Comp.	Used
		21	8/3				157	

Subdivision	Block	Lot	Plat Bk.	Page
			37	21

Brief Legal Description * EXACT LOCATION ESTIMATED, PLAT DOESN'T GIVE GOOD B.P.



Property Acquired From: **21-4-37**
 Acct. No.

MAP BLOCK PAR SUB
 OLD: 2104 034 N
 NEW: 2104
 Phone 045 Call No

21-4 **34N**
 Map Block Parcel

Date	Grantor (From)	Grantee (To)	D.B.	Pg.	Type	W.D.Cons
2-87	BEAVERS, KENNETH	GILLESPIE, DANNY	687	58	W	5.50
3/95	GILLESPIE, DANNY	GILLESPIE, JOYCE	2045	274	QC	-0-

City	G.M.D.	L.D.	L.L.	Dimensions	Acreage				
		21	813		Return	Deed	Plat	Comp.	Used
							1.01		

Subdivision	Block	Lot	Plat Bk.	Page
			30	258

Brief Legal Description



Property Acquired From:	MAP BLOCK PAR SUB OLD: 2104	034	M
Acct. No.	NEW: 2104	Photo 048	Call No

21-4		34m
Map	Block	Parcel

Date	Grantor (From)	Grantee (To)	D.B.	Pg.	Type	W.D. Cons
12/86	BEAVERS, KENNETH	MC MEERIN, VAN K. & GARNER, JAMES S. III	591	487	W	19 ⁰⁰ Tracts
3/89	GARNER, JAMES S. III	MC MEERIN, VAN K.	780	343	OC	5.00
2/16/00	MC MEERIN, VAN K.	RECHSTEINER, ROBERT	4056	56	W/D	2 TRACTS 30.00
12/21/00	RECHSTEINER, JAYMET L.		4414	267	WD	-
6/8/05	RECHSTEINER, ROBERTA	GREMLING, LLC	8300	373	WD	-0-

WITH 2ND OWNER RECORD

City	G.M.D.	L.D.	T.L.	Dimensions	Acreage	1.29 AC.		
			813		Return	Deed	Plat	Comp.
			814		Not			Used

Subdivision	Block	Lot	Plat Bk.	Page
			40	74

Brief Legal Description: Exact shape & location estimated due to no description on deed. Didn't find a recorded plat.

* ADJUSTED ACREAGE PER 2000 DEED 4056 - 56 PLAT 40-74. 5/29/00



Property Acquired From: **214-341**
 Acct. No. **NEW: 2104**

MAP BLOCK PAR SUB
034 Q
0473 Call No

214 **340**
 Map Block Parcel

Date	Grantor (From)	Grantee (To)	D.B.	Pg.	Type	W.D. Cons
1/89	PERKINS, VICKIE	ANDERSON, TIMOTHY J.	801	4	W	40.00
6/8/92	TWIGG, VICKIE PERKINS	" "	1272	254	W	FOR 26 AC. 4.70
5/3/00	ESTATE OF ANDERSON, TIMOTHY	ANDERSON, TIMOTHY L. - 25% INT. WEATHER M. - 25% INT.	4154	170	ADMIN DEED	0 -
		WEAVER, TRACY ANDERSON - 50% INT.				

City	G.M.D.	L.D.	L.L.	Dimensions	Acreage 1.26 AC				
					Return	Deed	Plat	Comp.	Used
		21	813			1			
Subdivision					Block	Lot	Plat Bk.	Page	
							36	153	
Brief Legal Description									



Property Acquired From:
Acct. No.

Photo	Call No
-------	---------

21N04		48
Map	Block	Parcel

Date	Grantor (From)	Grantee (To)	D.B.	Pg.	Type	W.D. Cons
5/2/05	PRATHER, CAROLE RENEE	LUNSFORD, JOHNNY & DEBBIE	7890	302	WSD	145. ⁰⁰

City	G.M.D.	L.D.	L.L.	Dimensions	Acreage			
					Return	Deed	Plat Comp.	Used
		21	8/3 8/4				1.86	
Subdivision					Block	Lot	Plat Bk.	Page
							43	7

Brief Legal Description



Property
Acquired From: 21
Acct. No.

MAP BLOCK PAR SUB
OLD: 2104 034 F
NEW: 2104 048


21-4		34F
Map	Block	Parcel

Recorded July 1999

Date	Grantor (From)	Grantee (To)	D.B.	Pg.	Type	W.D. Cons
1-85	Wheeler, Ellison	Morrison, Jr. Norman R	444	634	WD	85.10
10-87	MORRISON, NORMAN R. JR	PERKINS, VICKIE	1247 069	174 410	COFF W	103.00
6/6/92	RECHSTEINER, ROBERT	AKIA VIKIE PERKINS TWIGG " "	1247	176	W	FOR. 17 AC -0-
10/14/96	TWIGG, VICKIE PERKINS	LOWE, RANDAL	2534	42	W/D	17.00
2/28/97	LOWE, RANDAL	PRATHER, RENEE	2654	274	W/D	83.50
2/28/97	" "	" "	3704	166	Constr	1.86

City	G.M.D.	L.D.	L.L.	Dimensions	Acres	Return	Deed	Plat	Comp.	Used
		21	813	1.86 AC ± 1.86 AC	5.16 AC ± 4.16 AC ±					
			814	1.7 AC ± 1.87 AC ±		5.318				5.32
Subdivision					Block	Lot	Plat	Bk.	Page	
								43	7	

Brief Legal Description Aug. 1999 Parcel 48A was Con-Lined Lock
deed 2654/274 was an error & only mentioned .17 AC. & was sale.
(deed 3704/166 connected the error. recorded 7/1/99)




Property Acquired From:
Asst. No: 48

Photo	C&I No
-------	--------

21-4		48A
Map	Block	Parcel

Date	Grantor (From)	Grantee (To)	D.B.	Pg.	Type	W.D. Cons
2/28/94	LOWE, RANDAL	RATHER, RENEE	2154	274	W/D	83, 50
<p><i>Deleted & Connected 4/8 This deed was in error 2 was corrected by 3704/1166 11/1/99</i></p>						
City	G.M.D.	L.D.	L.L.	Dimensions	Acreage	
		21	814		Return Deed	Plat Comp. Used
Subdivision					.17	.17
				Block	Lot	Plat Bk. Page
Brief Legal Description						



MAP BLOCK PAR SUB

OLD: 2104, 034 A

NEW: 2104, 049


Property Acquired From:
Acct. No.

21-4		34A
Map	Block	Parcel

Spec. 6-1-84

Date	Grantor (From)	Grantee (To)	D.B.	Pg.	Type	W.D. Cons
?	WHEELER, ELLISON	KEY, B. L.	401	217	W	24 ⁰⁰
3-85	Key, B.L.	McMeekin, Van	445	434	WD	20.00
2/16/00	McMEEKIN, VAN ^{W. B. MONTGOMERY}	RECHSTEINER, ROBERT ^{RECHSTEINER, ROBERT}	4056	56	W/P	2 TRACTS 30. ⁰⁰ FOR .18 AC.
8/12/00	TWIGG, NICKIE	RECHSTEINER, ROBERT	4315	469	WD	-0-
12/21/00	RECHSTEINER, JAYMETA	RECHSTEINER, ROBERT	4414	267	WD	-0-
6/8/05	RECHSTEINER, ROBERT	RECHSTEINER, ROBERT	8300	370 373	WD	-0-
City			Acreage		6.27 5315.11	
G.M.D. E.D. L.L.			Dimensions		Return Deed Plat Comp. Used	
21			2.59 AC + 1.8#		6.27	
21			2.77 2.71 AC		6.27	
Subdivision			Block	Lot	Plat Bk.	Page
					40	75
Brief Legal Description * ADJUSTED ACREAGE PER 2000 DEED 4056-56. & PLAT						
40-75. 5/29/00						
* ACREAGE ADJUSTED PER 2000 WD 4315/469 - 11/27/00;						

WITH OWNER'S RECORD



Property Acquired From: 21-4-34F	MAP BLOCK PAR SUB OLD: 2104 NEW: 2104	034 P		
Acct. No.		Photo 050	Call No	
				Map Block Parcel 21-4 34F

Date	Grantor (From)	Grantee (To)	D.B.	Pg.	Type	W.D.Cons
11/88	PERKINS, VICKIE	SMALLWOOD, DEBBIE P.	756	319	W	-
1/89	SMALLWOOD, DEBBIE P.	H. STEVE & SMALLWOOD, DEBBIE P.	769 700	525 309	ReRec W	- 0-

City	G.M.D.	L.D.	L.L.	Dimensions	Acreage				
		21	813 814		Return	Deed	Plat	Comp.	Used
						/			

Subdivision	Block	Lot	Plat Bk.	Page

Brief Legal Description * Exact Location Estimated




Name On Return:	MAP OLD: 2104	BLOCK	PAR 022	SUB	21-4		22
Name On Deed:	NEW: 2104		Photo 052	Call No.	Map	Block	Parcel
Property Address:	Property Acquired From: 27-12-18						
Acquired By:	Deed Will	Approximate Date Acquired:	Recorded Yes No	D.B. Pg.	Size: (Dim. or Ac.)		
Bounded By:	N.	S.	E.	W.			

Date	Grantor (From)	Grantee (To)	D.B.	Pg.	Type	W.D.Cons.
1/24/77	Kraft Land Services	Campbell, Robert Lee	209	785	W	32 ⁹⁰
12/30/04	^{ESTATE} CAMPBELL, ROBERT LEE	CAMPBELL, JUANITA MARCELL	71667	251	EX'S DEED	-0-

City	G.M.D.	L.D.	L.L.	Dimensions	Acreage <u>39.73 AC</u>				
		21	841 842	15.82 AC	Return	Deed	Plat	Comp.	Used
							1565		1565
Subdivision					Block	Lot	Plat Book	Page	
							Part 19	178	

Brief Legal Description:





Property Acquired From: 52
Acct. No.

Photo	Call No
-------	---------

21N04		52B
Map	Block	Parcel

Date	Grantor (From)	Grantee (To)	D.B.	Pg.	Type	W.D.Cons
12/30/04	^{ESTATE} CAMPBELL ROBERT LEE	THE ROBERT L. CAMPBELL RESIDUAL TRUST	7667	256	EX'S DEED	-0-
4/29/05	THE ROBERT L. CAMPBELL RESIDUAL TRUST	DAVID J. JR. JONES, KAREN F	7886	317	WSD	1,500. ⁰⁰

City	G.M.D.	L.D.	L.L.	Dimensions	Acreage			
		21	841 842		Return	Deed	Plat Comp.	Used
						15.14		15.14

Subdivision	Block	Lot	Plat Bk.	Page

Brief Legal Description



Property Acquired From: **21-4-1719** MAP BLOCK PAR. SUB
 Acct. No. **NEW: 2104**

019 N
 053 Call No

21-4 **19N**
 Map Block Parcel

Date	Grantor (From)	Grantee (To)	D.B.	Pg.	Type	W.D. Cons
12-87	FREEMAN, JAMES E.	FORMAN, DONALD ^{SHARON}	678	311	W	24.20
1/7/00	FORMAN, DONALD ^{SHARON}	FREEMAN, JAMES E.	3994	299	DUP	36.00
10/24/00	FREEMAN, JAMES E.	HARRIS, CARLTON	4366	178	Q/C	-0-

City	G.M.D.	L.D.	L.L.	Dimensions	Acreage				
		21	840		Return	Deed	Plat	Comp.	Used
						5			

Subdivision	Block	Lot	Plat Bk.	Page

Brief Legal Description




Property Acquired From:	MAP BLOCK PAR SUB OLD: 2104	019	E	21-4		19E
Acct. No.	NEW: 2104	Photo 054	Call No	Map	Block	Parcel

Date	Grantor (From)	Grantee (To)	D.B.	Pg.	Type	W.D. Cons
8/83	KRAFT LAND SERVICES	LEARY, LES C.	362	465	LTD W	4 ⁴⁰
10/15/03	LEARY, LES C.	HARRIS, CARLTON L.	6657	411	WD	2 PARCELS 67 ⁵⁰

City	G.M.D.	L.D.	L.L.	Dimensions	Acreage				
		21	840		Return	Deed	Plat	Comp.	Used
						1.6			1.6

Subdivision	Block	Lot	Plat Bk.	Page

Brief Legal Description (*Exact location estimated*)




Property Acquired From: 19A	MAP --- BLOCK --- PAR --- SUB OLD: 2104 NEW: 2104	019 055	C Call No	21-4		19C
Acct. No.				Map	Block	Parcel

Date	Grantor (From)	Grantee (To)	D.B.	Pg.	Type	W.D.	Cons
6/83	KRAFT LAND SERVICES	BROWDER, GARTH D. JUANITA	355	51	LTD W	2	80
12/84	BROWDER, GARTH D. JUANITA	BURDETTE, THOMAS L. HELEN V.	431	492	LTD W	2	80
4/90	BURDETTE, HELEN V. THOMAS L.	BALDWIN, DONNA L. HAROLD E.	8102	500	W		10.00

City	G.M.D.	L.D.	L.L.	Dimensions	Acreage				
		21	840		Return	Deed	Plat	Comp.	Used
						1.00			1

Subdivision	Block	Lot	Plat Bk.	Page
			22	102

Brief Legal Description



Name On Return:	MAP: BLOCK	PAR: SUB	21-4		28B
Name On Deed:	OLD: 2104	028 B	Map	Block	Parcel
Property Address:	NEW: 2104	Photo 056	Call No.		
Property Address:	Property Acquired From: 28				
Acquired By:	Deed Will	Approximate Date Acquired:	Recorded Yes No	D.B. Pg.	Size: (Dim. or Ac.)
Bounded By:	N.	S.	E.	W.	

Date	Grantor (From)	Grantee (To)	D.B.	Pg.	Type	W.D.Cons.
3/78	ALFRED A.W. CUMMINGS, MARSENE L.	LEARY, LESLIE C.	235	930	W	-
10/15/03	LEARY, LESLIE C.	HARRIS, CARLTON L.	6651	411	WD	2 PARCELS 67 ⁵⁰

City	G.M.D.	L.D.	L.L.	Dimensions	Acreage				
					Return	Deed	Plat	Comp.	Used
		21	840				1.3		1.3
Subdivision				Block	Lot	Plat Book	Page		
					TRACT #4	14	51		

Brief Legal Description:



Property
Acquired From:
Acct. No.

MAP BLOCK PAR SUB
OLD: 2104 028 A
NEW: 2104 057

21-4		28A
Map	Block	Parcel

Date	Grantor (From)	Grantee (To)	D.B.	Pg.	Type	W.D.Cons
8/84	KOSWELL STREET BAPTIST CHURCH INC.	CARLILE, Judy	417	473	W	20 ⁰⁰
1-31-86	Carlile, Judy	Wysocki Building Co.	508	564	W/D	27.00
10-87	Wysocki Building Co.	WYSOCKI, BETTY	674	359	QC	-0-
11/4/97	Wysocki, Betty J.	Wysocki, Karl M.	2960	82	QC	-0-
7/3/02	WYSOCKI, HEATHER LYNN	" " "	*5398	72	Q/C	e

City	G.M.D.	L.D.	L.L.	Dimensions	Acreage				
					Return	Deed	Plat	Comp.	Used
		21	840						
Subdivision					Block	Lot	Plat Bk.	Page	
						#3	14	51	
Brief Legal Description *DEED CALLED FOR LOT #2 WYSOCKI OWNS LOT #3 BY DEED 2960/82- N/C THIS PARCEL??									

Name On Return:
Name On Deed:

Photo Call No.

21-4 28A
Map Block Parcel


Property Address:

Property Acquired From: 28

Acquired By: Deed _____ Will _____ Approximate Date Acquired: Recorded Yes _____ No _____ D.B. _____ Pg. _____ Size: (Dim. or Ac.)

Bounded By: N. S. E. W.

Date	Grantor (From)	Grantee (To)	D.B.	Pg.	Type	W.D.	Cons.
3/78	ALFRED H.W. CUMMINGS, MARSENE L. & LEAH, LESLIE C.	ANDERSON, VIRGINIA A.	235	729	W	9	50
6/84	ANDERSON, VIRGINIA A.	ROSWELL STREET BAPTIST CHURCH	404	536	W	-0-	
City		G.M.D.	L.L.	Dimensions		Acreage	
			21	840		Return	Deed
						Plat	Comp.
						1.3	Used
							1.3
Subdivision			Block	Lot	Plat Book	Page	
				TRAY #3	14	501	
Brief Legal Description:							




Property
Acquired From:
Acct. No.

MAP BLOCK PAR. SUB

OLD: 2104	028	C
NEW: 2104	058	Call No

21-4		28C
Map	Block	Parcel

Date	Grantor (From)	Grantee (To)	D.B.	Pg.	Type	W.D. Cons					
7/28/86	Robert L. Williams, Leslie K.	Black & Associates, Inc.	550	476	W/D	23.70					
1/87	BLACK & ASSOC., INC.	ROBERT L. WILLIAMS, LESLIE K.	597	197	W	126.00					
City		G.M.D.	L.D.	L.L.	Dimensions		Acreage				
			21	840			Return	Deed	Plat	Comp.	Used
Subdivision							Block	Lot	Plat	Bk.	Page
								#2	14		16
Brief Legal Description							14 51				




Name On Return:				21-4		280	
Name On Deed:			Photo	Call No.	Map	Block	Parcel
Property Address:			Property Acquired From: 28				
Acquired By:	Deed _____ Will _____	Approximate Date Acquired:	Recorded Yes _____ No _____	D.B. _____ Pg. _____	Size: (Dim. or Ac.)		
Bounded By:	N.	S.	E.	W.			

Date	Grantor (From)	Grantee (To)	D.B.	Pg.	Type	W.D. Cons.
2/78	CUMMINGS, ALFRED & MARJENE LEARY, LESLIE	MICHAEL & BALYSH, NORMA	233	827	W	5 ⁰⁰
8/84	MICHAEL & BALYSH, NORMA	RYAN, WILLIAM D.	414	449	W	15 ⁰⁰
12-85	Ryan Wm. D.	Williams, Robert L. Leslie K.	500	512	WD	22.00

City	G.M.D.	L.D.	L.L.	Dimensions	Acreage				
					Return	Deed	Plat	Comp.	Used
		21	840				1.2		1.2
Subdivision				Block	Lot	Plat Book	Page		
					# 2	14	16		

Brief Legal Description:



Property Acquired From:
Acct. No.

Photo	Call No
-------	---------


21ND4		59
Map	Block	Parcel

Date	Grantor (From)	Grantee (To)	D.B.	Pg.	Type	W.D. Cons
10/27/03	CATHLEEN M. & DONAGHY, JOHN T.	HIGHTOWER, LINDA A.	6657	351	WD	257.60

City	G.M.D.	L.D.	L.L.	Dimensions	Acreage	Return	Deed	Plat	Comp.	Used
		21	840		1.2 ac.					

Subdivision	Block	Lot	Plat Bk.	Page

Brief Legal Description




Property Acquired From:
Acct. No.

Photo	Call No
-------	---------

21-4		59
Map	Block	Parcel

Date	Grantor (From)	Grantee (To)	D.B.	Pg.	Type	W.D. Cons
8/26/96	BROWN, CATHY R.	BROWN, ROBERT T.	2526	92	QC	-0-
4/1/97	BROWN, ROBERT T. & CATHY R.	(AS TRUSTEE) THE BANK OF NEW YORK	2683	339	DUP	155. ⁵⁰
12/29/97	The BANK OF New York	DONAGHY, JOHN T.	2969	109	WD	155. ⁰⁰
12/29/97	DONAGHY, JOHN T.	Cathleen M. DONAGHY, JOHN T. &	2969	122	QC	-0-
8/21/00	DONAGHY, CATHLEEN M.	DONAGHY, JOHN T.	4283	352	WD	0-
8/21/00	DONAGHY, JOHN T.	CATHLEEN M. DONAGHY, JOHN T. &	4300	44	WD	0-
City		G.M.D.	L.D.	L.L.	Dimensions	Acreage 1.2 AC
			21	840		Return Deed Plat Comp. Used
Subdivision			Block	Lot	Plat Bk.	Page
Brief Legal Description						



Name On Return:	MAP: 2104	BLOCK: 028	PAR. SUB.	21-4		28
Name On Deed:	NEW: 2104	Photo 059	Call No.	Map	Block	Parcel
Property Address:	Property:			Acquired From: 21-12-18		
Acquired By:	Deed Will	Approximate Date Acquired:	Recorded Yes No	D.B. Pg	Size: (Dim. or Ac.)	
Bounded By:	N.	S.	E.	W.		

Date	Grantor (From)	Grantee (To)	D.B.	Pg.	Type	W.D.Cons.
2/78	Kraft Land Services	ALFRED A.W. CUMMINGS, MARSENE L.	233	386	W	15 ⁰⁰
12-87	MARSENE L. CUMMINGS, ALFRED A.W.	S. DIANNE DESMOND, BERNARD F. & CATHY R.	685	9	W	152.30
3/91	DESMOND, SYLVIA DIANNE	BROWN, ROBERT T. *	905	110	W	148.00
City		G.M.D.	L.D.	L.L.	Dimensions	1.2 A. Acreage 2.4
			21	840		Return Deed Plat Comp Used
						5 5
Subdivision			Block	Lot	Plat Book	Page
					14	12
Brief Legal Description:						




Property Acquired From:	MAP BLOCK PAR SUB OLD: 2104 019 D	21-4		19D
Acct. No.	NEW: 2104	Pl 060	Call No	Map Block Parcel

Date	Grantor (From)	Grantee (To)	D.B.	Pg.	Type	W.D. Cons
6/83	KRAFT LAND SERVICES	ALFRED A.W. CUMMINGS, MARJENE L.	361	195	LTD W	19 ⁰⁰
1/91	CUMMINGS, ALFRED A.W.	ROBERT B. CRAWFORD, ROBERT G.	957 947	55 57	EX d W	- 52. ⁰⁰
11/10/92	CRAWFORD, ROBERT B.	CRAWFORD, ROBERT G.	1342	24	QC	-0-
4/29/02	CRAWFORD, ROBERT G.	MELISSA J. & JOSEPH W. MILLER	5273	337	WD	110 ⁰⁰

City	G.M.D.	L.D.	L.L.	Dimensions	Acreage 3.97Ac.				
		21	840		Return	Deed	Plat	Comp.	Used
					6.9				6.9

Subdivision	Block	Lot	Plat Bk.	Page
			22	149

Brief Legal Description




Property Acquired From: 214	MAP BLOCK PAR SUB OLD: 2104 019 Q
Acct. No.	NEW: 2104 060 (A. 1)

21-4		198
Map	Block	Parcel

Date	Grantor (From)	Grantee (To)	D.B.	Pg.	Type	W.D. Cons	
8/19/92	ROBERT B. CRAWFORD, ROBERT G.	KIMBERLY MAY CRAWFORD, ROBERT B.	1265	174	W	-0-	
11/13/95	ROBERT G. CRAWFORD	" " "	* 2243	214	W/D	-0-	
11/13/95	KIMBERLY KAY, ROBERT B. CRAWFORD	KIMBERLY K. CRAWFORD, ROBERT B.	2243	216	W/D	-0-	
9/14/01	KIMBERLY K. CRAWFORD, ROBERT B.	CRAWFORD, ROBERT B.	5247	395	Q/C	-0-	
10/15/02	CRAWFORD, ROBERT B.	CRAWFORD, ROBERT G.	* 5639	343	Q/C	0	
10/28/02	CRAWFORD, ROBERT G.	CRAWFORD, ROBERT B.	* 5639	365	Q/C	0	
City		G.M.D.	L.D.	L.L.	Dimensions	Acreage	
			21	840		Return	Deed
						2.93	
Subdivision					Block	Lot	Plat Bk. Page

Brief Legal Description *DEED COVERS R/W OF RECREATION LANE?
 **2002 DEEDS ALSO COVER PARCEL 60; ONLY N/C THIS PARCEL ???



Name On Return:	MAP	BLOCK	PAR	SUB	FD-1		
	OLD: 21-4		21		21-4		21
Name On Deed:	NEW: 2104		061	012	Map	Block	Parcel

Property Address:			Property Acquired From:				
Acquired By:	Deed <input type="checkbox"/> Will <input type="checkbox"/>	Approximate Date Acquired:	Recorded Yes <input type="checkbox"/> No <input type="checkbox"/>	D.B. ___ Pg. ___	Size: (Dim. or Ac.)		
Bounded By:	N.			E.			W.

Date	Grantor (From)	Grantee (To)	D.B.	Pg.	Type	W.D. Cons.
		USA				

City	G.M.D.	L.D.	Dimensions	Acreage	Return	Deed	Plat	Comp.	Used
		15 21							
Subdivision				Block	Lot	Plat Book	Page		

Brief Legal Description:
 Also see card 15-1-1 USA Gov't acreage listed on 15-1-1

