

MAP BLOCK PAR SUB

Name On Return: OLD: 2205
 Name On Deed: NEW: 2206

039
 001 Call


22-5		39
Map	Block	Parcel

Property Address: _____ Property Acquired From: 6

Acquired By: Deed Will _____ Approximate Date Acquired: _____ Recorded Yes No _____ D.B. Pg. _____ Size: (Dim. or Ac.)

Bounded By: N. S. E. W.

Date	Grantor (From)	Grantee (To)	D.B.	Pg.	Type	W.D. Cons.
7/82	STOCKARD, CECIL R. SR PERRY, RICHARD P.	RICHARD H. L ANDERSON, SHARON K.	325	471	W	25.50
11/83	ANDERSON, SHARON K.	ANDERSON, RICHARD A.	373	365	QC	-0-
8/14/00	ANDERSON, RICHARD A.	CHAMBERS, TRACEY L. LANDERS, DELLA LOUISE	4264	360	W/H	71.00
	City	G.M.D.	L.D.	L.L.	Dimensions	Acreage
			22	10	*11.76 AC	11.72 AC
	Subdivision	Block	Lot	Plat Book	Page	
Brief Legal Description: *ADJUSTED ACREAGE PER 2000 DEED 4264-360, 11/2/00						



CH 2
STAD 1
1947

CH 2
STAD 1
1947

1947


1947



1947

1. 2.

1. 2. 3. 4. 5. 6. 7. 8. 9. 10. 11. 12. 13. 14. 15. 16. 17. 18. 19. 20. 21. 22. 23. 24. 25. 26. 27. 28. 29. 30. 31. 32. 33. 34. 35. 36. 37. 38. 39. 40. 41. 42. 43. 44. 45. 46. 47. 48. 49. 50. 51. 52. 53. 54. 55. 56. 57. 58. 59. 60. 61. 62. 63. 64. 65. 66. 67. 68. 69. 70. 71. 72. 73. 74. 75. 76. 77. 78. 79. 80. 81. 82. 83. 84. 85. 86. 87. 88. 89. 90. 91. 92. 93. 94. 95. 96. 97. 98. 99. 100.




| |
|-------------------------|
| Property Acquired From: |
| Acct. No. |

| | |
|-------|---------|
| | |
| Photo | Call No |

| | | |
|-------|-------|--------|
| 22ND6 | | 1A |
| Map | Block | Parcel |

| Date | Grantor (From) | Grantee (To) | D.B. | Pg. | Type | W.D. Cons |
|----------|-------------------------------------|---------------------------------------|------|-----|------|-----------|
| 11/10/99 | ANDERSON, RICHARD A. | CHAMBERS, MARK A. ^{TRACEY} | 3929 | 142 | W/D | 27.90 |
| 12/15/00 | CHAMBERS, MARK A. ^{TRACEY} | CHAMBERS, MARK A. ^{TRACY L.} | 4396 | 57 | W/D | -0- |
| | | | | | | |
| | | | | | | |
| | | | | | | |
| | | | | | | |

| City | G.M.D. | L.D. | L.L. | Dimensions | Acreage | | | | |
|-------------------------|--------|------|------|------------|---------|------|----------|-------|------|
| | | 22 | 10 | | Return | Deed | Plat | Comp. | Used |
| | | | | | | 5.58 | | | 5.58 |
| Subdivision | | | | | Block | Lot | Plat Bk. | Page | |
| Brief Legal Description | | | | | | | | | |
| | | | | | | | | | |



| |
|---------------------------|
| Property Acquired From: 1 |
| Acct. No. |

| | |
|-------|---------|
| Photo | Call No |
|-------|---------|


| | | |
|--------|-------|--------|
| 22ND06 | | 1B |
| Map | Block | Parcel |

| Date | Grantor (From) | Grantee (To) | D.B. | Pg. | Type | W.D.Cons |
|--------|----------------------|-----------------------------|------|-----|------|--------------------|
| 4/1/03 | WARE, PHILLIP C. SR. | DODD, TERESA | 6020 | 473 | W/D | 194. ⁰⁰ |
| 4/1/03 | DODD, TERESA | DODD, ROBERT W. & TERESA I. | 6020 | 492 | W/D | - 0 - |
| | | | | | | |
| | | | | | | |
| | | | | | | |
| | | | | | | |

| City | G.M.D. | L.D. | L.L. | Dimensions | Acreage | | | | |
|------|--------|------|------|------------|---------|------|------|-------|------|
| | | 22 | 10 | | Return | Deed | Plat | Comp. | Used |
| | | | | | | 2.06 | 2.06 | | 2.02 |

| Subdivision | Block | Lot | Plat Bk. | Page |
|-------------|-------|---------|----------|------|
| | | TRACT 1 | 70 | 187 |

| |
|-------------------------|
| Brief Legal Description |
| |
| |





| |
|---------------------------|
| Property Acquired From: 1 |
| Acct. No. |

| | |
|-------|---------|
| Photo | Call No |
|-------|---------|


| | |
|--------|--------------|
| 22ND06 | ID |
| Map | Block Parcel |

| Date | Grantor (From) | Grantee (To) | D.B. | Pg. | Type | W.D.Cons |
|----------|-----------------------------------|-----------------------------------|------|-----|-------------|---------------------------------|
| 2/20/03 | WARE, PHILIP C. SR | KELLY, WILLIAM J. | 5914 | 270 | W/D | 3 TRACTS ⁶⁰
156.- |
| 3/3/05 | KELLY, WILLIAM J. | ARNOLD, TOM | 7753 | 101 | WSD | 223. ⁵⁰ |
| 3/3/05 | ARNOLD, TOM | KELLY WILLIAM J. | 8197 | 141 | CORR
W/D | -0- |
| 11/22/06 | KELLY WILLIAM J. | GEORGIA QUALITY LOG
HOMES, LLC | 9234 | 321 | QC | -0- |
| 11/22/06 | GEORGIA QUALITY LOG
HOMES, LLC | GALLIMORE, SANDRA | 9234 | 322 | W/D | 298. ²⁰ |

| City | G.M.D. | L.D. | L.L. | Dimensions | Acreage | | | | |
|------|--------|------|------|------------|---------|-------|-------|-------|------|
| | | 22 | 10 | | Return | Deed | Plat | Comp. | Used |
| | | | | | | 2.577 | 2.577 | | 2.58 |

| Subdivision | Block | Lot | Plat Bk. | Page |
|-------------|-------|------------|----------|------|
| | | TRACT
4 | 70 | 187 |

| |
|-------------------------|
| Brief Legal Description |
| |
| |



| |
|---------------------------|
| Property Acquired From: 1 |
| Acct. No. |


| | |
|-------|---------|
| Photo | Call No |
|-------|---------|

| | | |
|--------|-------|--------|
| 22ND16 | | 1E |
| Map | Block | Parcel |

| Date | Grantor (From) | Grantee (To) | D.B. | Pg. | Type | W.D. Cons |
|---------|----------------------|-------------------|------|------|-------------|--------------------------------|
| 2/20/03 | WFARE, PHILLIP C. SR | KELLY, WILLIAM J. | 5914 | 270 | W/D | 3 TRACTS
156. ⁰⁰ |
| 3/3/05 | KELLY, WILLIAM J. | ARNOLD, TOM | 8197 | 142 | CORR
W/D | -0- |
| 9/28/09 | ARNOLD, TOM | NICK, JOSHUA | 9904 | 1216 | W/D | 260. ⁰⁰ |
| | | | | | | |
| | | | | | | |
| | | | | | | |

| City | G.M.D. | L.D. | L.L. | Dimensions | Acreage | | | | |
|-------------|--------|------|------|------------|---------|------------|------|-------|------|
| | | | | | Return | Deed | Plat | Comp. | Used |
| | | 22 | 10 | | | 2.05 | 2.05 | | 2.05 |
| Subdivision | | | | | Block | Lot | Plat | Bk. | Page |
| | | | | | | TRACT
5 | 70 | | 187 |

| |
|-------------------------|
| Brief Legal Description |
| |
| |



| | | | | | | | |
|-----------------|-----|-------|-----|-----|------|--|---|
| Name On Return: | MAP | BLOCK | PAR | SUB | 22-5 | | 6 |
| Name On Deed: | NEW | 22-06 | 002 | | | | |


| | | |
|------|-------|--------|
| 22-5 | | 6 |
| Map | Block | Parcel |

| | | | | | |
|-------------------|-------------------------|----------------------------|-----------------|----------|--------------------|
| Property Address: | Property Acquired From: | | | | |
| Acquired By: | Deed Will | Approximate Date Acquired: | Recorded Yes No | D.B. Pg. | Size (Dim. or Ac.) |
| Bounded By: | N. | S. | E. | W. | |

| Date | Grantor (From) | Grantee (To) | D.B. | Pg. | Type | W.D. Cons. |
|----------|------------------------------|------------------------------|------|-----|------|------------|
| 5-85 | Keefe, Ellis B, Jr.
Vicki | Landers, Kenneth &
Bonnie | 458 | 127 | WD | 26.00 |
| 10/13/95 | LANDERS, KENNETH | LANDERS, BONNIE | 2218 | 286 | QC | -0- |

| | | | | | | | | | |
|-------------|--------|------|------|----------------------|--------|---------|-----------|------|------|
| City | G.M.D. | L.D. | L.L. | Dimensions | 5 AC ± | Acreage | 9.42 ± | | |
| | | 22 | 10 | 4.99 ± AC
13 AC ± | Return | Deed | Plat | Comp | Used |
| Subdivision | | | | | Block | Lot | Plat Book | Page | |

Brief Legal Description:



Name On Return:

| | |
|-------|----------|
| | |
| Photo | Call No. |

| | | |
|------|-------|--------|
| 22-5 | | 6 |
| Map | Block | Parcel |

Name On Deed:

Property Address:

Property Acquired From:

Acquired By: Deed Will Approximate Date Acquired: Recorded Yes No D.B. Pg. Size: (Dim. or Ac.)

Bounded By: N. S. E. W.

| Date | Grantor (From) | Grantee (To) | D.B. | Pg. | Type | W.D. Cons. | | |
|--------------------------|------------------------|--|------|------|--|------------------------------|----------------------|------|
| 6-20-77 | Stockard, Cecil R. 80% | Stillwell, Frederick E. 10%
Perry, Richard P. 10% | 219 | 602 | W | 0- | | |
| 6-20-77 | Stillwell, Frederick C | Perry, Richard P. 18%
Stockard, Cecil R. Sr. 82% | 220 | 40 | W | - | | |
| 7/84 | Stockard & Perry | Keefer, Ellis B & Vicki ⁵¹ | 410 | 292 | W | 17 ⁰⁰ | | |
| City | | G.M.D. | L.D. | L.L. | Dimensions | 194.38 ⁰⁰ Acreage | 397.11 ⁰⁰ | |
| | | | 22 | | 89.82 Ac 99.52 Ac.
42.4 Ac | Return Deed | Plat Comp. Used | |
| Subdivision | | 9.42 AC | | | Block | Lot | Plat Book | Page |
| SEE (OVER) | | 203.52 AC | | | | | 13 | 54 |
| Brief Legal Description: | | | | | | | | |

TRACT 1, 4, 5, 6 had not been included in
1978 tapes. ~~with~~ ~~with~~ ~~with~~ Connected when
split for 1978 came through.

Name On Return:

| | |
|-------|----------|
| | |
| Photo | Call No. |

| | | |
|------|-------|--------|
| 22-5 | | 6 |
| Map | Block | Parcel |

Name On Deed:

Property Address:

Property Acquired From:

| | | | | | |
|--------------|-----------|----------------------------|-----------------|----------|---------------------|
| Acquired By: | Deed Will | Approximate Date Acquired: | Recorded Yes No | D.B. Pg. | Size: (Dim. or Ac.) |
|--------------|-----------|----------------------------|-----------------|----------|---------------------|


| | | | | |
|-------------|----|----|----|----|
| Bounded By: | N. | S. | E. | W. |
|-------------|----|----|----|----|

| Date | Grantor (From) | Grantee (To) | D.B. | Pg. | Type | W.D. Cons. |
|-------|-----------------------|-----------------------------|------|-----|------|------------|
| 10/72 | AUGUSTUS Corp- | STOCKWELL, LTD. 3090 | | 311 | | 60 |
| | | Chatham Land & Develop- 70% | 132 | 312 | WD | 198- |
| 10/72 | Chatham Land & Devel- | Stillwell, FREDERICK E 70% | 132 | 308 | WD | 79- |
| 76 | Stillwell, Fredrick | Stockard, Cecil R. Sr. 80% | 208 | 267 | W | - |

| City | G.M.D. | L.D. | LL. | Dimensions | Acreage | | | | |
|------|--------|------|-----|------------|---------|------|------|-------|------|
| | | 22 | 10 | | Return | Deed | Plat | Comp. | Used |
| | | | 11 | | | | | | |

| Subdivision | Block | Lot | Plat Book | Page |
|--------------------------|-------|-----|-----------|------|
| See 2 nd CARD | | | | |

Brief Legal Description:



Posted

Name On Return: ~~Hubert, O.C.~~
P.O. Box 260 Marietta, Ga.

2-103
Photo Call No.

22-5
Map Block Parcel 6

Name On Deed:

Property Address: **St. HWY #20**

Property Acquired From:

Acquired By: Deed Will Approximate Date Acquired: Recorded Yes No D.B. Pg. Size: (Dim. or Ac.)

Bounded By: N. S. E. W.

| Date | Grantor (From) | Grantee (To) | D.B. | Pg. | Type | W.D. Cons. |
|--|-------------------------------------|--|----------------|--------------------|----------------|---|
| 1-5-66 | PAYNE, LUCIL J. & PEWITT, GYNDON C. | HUBERT, O.C., RICHARD W, ALBERT, EDWARD Y & IRVIN, BENNY L | 82 | 242 | W/D | |
| 9-21-71 | | AUGUSTA Corp. | 116 | 136 | W/D | 166 90 |
| 10/72 | AUGUSTUS Corp. | STOCKWELL LTD. 5090 CHATHAM Land & Development CO, INC. | 132 | 311
312 | W/D | 198 60 |
| City | | G.M.D. | L.D. | L.D. 70 Dimensions | | Acreage |
| out | | | 22 | 10
11 | Return
390 | Deed
390.36
Plat
390.36
Comp.
392
Used
390.36A |
| Subdivision | | | Block | Lot | Plat Book | Page |
| | | | | | 3 | 298 |
| Brief Legal Description: 390.36A. ALL L6 10 & P L L 11 22 ND LD | | | | | | |
| N.W. STATE HWY 20 | | | | | | |

(OVER)

Comp at 392 Act

PIAT DOES NOT INDICATE
IF HWY R/W IS DEDUCTED.

(13 ACT IN R/W)

390.36 AC

13 ACT

377.36 Actual?



| |
|----------------------------|
| Property
Acquired From: |
| Acct. No. 2 |

| | |
|-------|---------|
| Photo | Call No |
|-------|---------|


| | | |
|-------|-------|--------|
| 22-16 | | 2B |
| Map | Block | Parcel |

| Date | Grantor (From) | Grantee (To) | D.B. | Pg. | Type | W.D. Cons |
|----------|-----------------|------------------|------|-----|------|-----------|
| 10/18/95 | LANDERS, BONNIE | LANDERS, KENNETH | 2212 | 84 | QC | -0- |
| | | | | | | |
| | | | | | | |
| | | | | | | |
| | | | | | | |
| | | | | | | |

| City | G.M.D. | L.D. | L.L. | Dimensions | Acreage | | | | |
|------|--------|------|------|------------|---------|------|------|-------|------|
| | | | | | Return | Deed | Plat | Comp. | Used |
| | | 22 | 10 | 100X100' | | | | | |

| Subdivision | Block | Lot | Plat Bk. | Page |
|-------------------------|-------|-----|----------|------|
| LANDERS FAMILY CEMETERY | | | | |

Brief Legal Description



| |
|------------------------------|
| Property
Acquired From: 2 |
| Acct. No. |

| | |
|-------|---------|
| Photo | Call No |
|-------|---------|

| | | |
|-------|-------|--------|
| 22ND6 | | 2C |
| Map | Block | Parcel |

| Date | Grantor (From) | Grantee (To) | D.B. | Pg. | Type | W.D. Cons |
|---------|-----------------|------------------------------|------|-----|------|-----------|
| 11/1/02 | LANDERS, BONNIE | LANDERS, JESSE | 5922 | 228 | WD | -0- |
| 3/6/03 | LANDERS, JESSE | CANDACE M.
LANDERS, JESSE | 5961 | 193 | W/D | -0- |
| | | | | | | |
| | | | | | | |
| | | | | | | |
| | | | | | | |

| City | G.M.D. | L.D. | L.L. | Dimensions | Acreage | | | | |
|------|--------|------|------|------------|---------|------|------|-------|------|
| | | | | | Return | Deed | Plat | Comp. | Used |
| | | 22 | 10 | | | 2.00 | | | 2 |

| Subdivision | Block | Lot | Plat | Bk. | Page |
|-------------|-------|-----|------|-----|------|
| | | | | | |

| |
|-------------------------|
| Brief Legal Description |
| |
| |



| | |
|-------------------------|------------------------------------|
| Property Acquired From: | MAP BLOCK PAR SUB
OLD: 2205 046 |
| Acct. No. | NEW: 2206 003 |


| | | |
|------|-------|--------|
| 22-5 | | 46 |
| Map | Block | Parcel |

| Date | Grantor (From) | Grantee (To) | D.B. | Pg. | Type | W.D. Cons |
|--------|---|---|------|------|------|-----------|
| 9/1/82 | PERRY RICHARD P.
STOCKARD CELIL R. SR. + | HICKS JAMES RANDOLPH | 366 | 639 | W.D. | |
| 5-87 | HICKS, JAMES RANDOLPH | CROWE, J.W.
WILSON, BETTY &
CONNIE LYNN | 624 | 673 | W | 17.40 |
| 5/90 | CROWE, J.W.
WILSON, BETTY | WATSON, CONROY JR. | 809 | 1031 | W | 30.30 |
| | | | | | | |
| | | | | | | |
| | | | | | | |

| City | G.M.D. | L.D. | L.L. | Dimensions | Acreage | | | | |
|------|--------|------|------|------------|---------|------|------|-------|------|
| | | 22 | 10 | | Return | Deed | Plat | Comp. | Used |
| | | | | | | 5.80 | | | |

| Subdivision | Block | Lot | Plat Bk. | Page |
|-------------|-------|-----|----------|------|
| | | | | |

Brief Legal Description



| |
|----------------------------|
| Property
Acquired From: |
| Acct. No. |

| | |
|-------|---------|
| Photo | Call No |
|-------|---------|

| | | |
|--------|-------|--------|
| 22ND10 | | 4 |
| Map | Block | Parcel |

| Date | Grantor (From) | Grantee (To) | D.B. | Pg. | Type | W.D. Cons |
|---------|--------------------|-----------------------------------|------|-----|------|-----------|
| 2/15/05 | DAVIS, ELLEN E. | DAVIS, MICHAEL VAN | 7752 | 234 | DC | -0- |
| 2/15/05 | DAVIS, MICHAEL VAN | DAVIS, MICHAEL VAN &
SHERRY J. | 7752 | 236 | WD | -0- |
| | | | | | | |
| | | | | | | |
| | | | | | | |
| | | | | | | |

| | | | | | | | | |
|------|--------|------|------|------------|--------------|------|------------|------|
| City | G.M.D. | L.D. | L.L. | Dimensions | Acreage 5 AC | | | |
| | | 22 | 10 | | Return | Deed | Plat Comp. | Used |

| | | | | |
|-------------|-------|-----|----------|------|
| Subdivision | Block | Lot | Plat Bk. | Page |
| | | | 13 | 125 |

| |
|-------------------------|
| Brief Legal Description |
| |
| |



| | | | | |
|-----------------|-----------|-------|-----|----------------|
| | MAP | BLOCK | PAR | SUB |
| Name On Return: | OLD: 2205 | | 006 | A |
| Name On Deed: | NEW: 2206 | | 004 | Photo Call No. |


| | | |
|------|-------|--------|
| 22-5 | | 6A |
| Map | Block | Parcel |

| | | | | | |
|-------------------|-----------|----------------------------|-----------------|----------|---------------------|
| Property Address: | | Property Acquired From: | | | |
| Acquired By: | Deed Will | Approximate Date Acquired: | Recorded Yes No | D.B. Pg. | Size: (Dim. or Ac.) |
| Bounded By: | N. | S. | E. | W. | |

| Date | Grantor (From) | Grantee (To) | D.B. | Pg. | Type | W.D. Cons. |
|---------|---|-------------------------------|------|-----|------|-----------------|
| 1977 | Perry, Richard P.
Stockard, Cecil R. Sr. | Davis, Harold I. + Gloria Ann | 225 | 478 | W | 8 ⁰⁰ |
| 3/89 | DAVIS, HAROLD I. | DAVIS, MICHAEL VAN
ELEN E. | 782 | 38 | W | 8.00 |
| 7/15/02 | DAVIS, MICHAEL VAN | DAVIS, MICHAEL VAN | 5427 | 48 | QC | -0- |

| City | G.M.D. | L.D. | L.L. | Dimensions | Acreage | | | | |
|-------------|--------|------|------|------------|---------|-------|-----------|-------|------|
| | | | | | Return | Deed | Plat | Comp. | Used |
| | | 22 | 10 | | | 5 ac. | | | |
| Subdivision | | | | | Block | Lot | Plat Book | Page | |
| | | | | | | | 13 | 125 | |

Brief Legal Description:




| | | | | |
|------------------|-----------|-------|--------|---------|
| Property | MAP | BLOCK | PAR | SUB |
| Acquired From: 6 | OLD: 2205 | | 045 | |
| Acct. No. | NEW: 2206 | | 005 to | Call No |

| | | |
|------|-------|--------|
| 22-5 | | 45 |
| Map | Block | Parcel |

| Date | Grantor (From) | Grantee (To) | D.B. | Pg. | Type | W.D. Cons |
|---------|---|---------------------------------|------|-----|------|-----------------------------------|
| 6/8/83 | STOCKARD, CECIL R. SR.
PERRY, RICHARD P. | HUGH F.
MC CRACKEN, HELEN Y. | 355 | 514 | W | 8 ⁴⁰ / ₁₀₀ |
| 5/18/84 | HUGH F.
MC CRACKEN, HELEN Y. | WILSON, THOMAS C. | 400 | 620 | W | 11 ⁰⁰ / ₁₀₀ |
| 7/23/02 | WILSON, THOMAS L. | DAVIS, MICHAEL V. | 5409 | 187 | WD | 65 ⁰⁰ / ₁₀₀ |
| 2/15/05 | DAVIS, MICHAEL V. | DAVIS, ELLEN E. | 7752 | 231 | QC | -0- |

| City | G.M.D. | L.D. | L.L. | Dimensions | Acreage | | | | |
|-------------|--------|------|------|------------|---------|-------|----------|-------|------|
| | | | | | Return | Deed | Plat | Comp. | Used |
| | | 22 | 10 | | | 4.028 | | | 4.03 |
| Subdivision | | | | | Block | Lot | Plat Bk. | Page | |
| | | | | | | | 22 | 109 | |

Brief Legal Description



| | | | |
|-----------|-------|--------|---------|
| MAP | BLOCK | PAR | SUB |
| OLD: 2205 | | 047 | |
| NEW: 2206 | | 006 to | Call No |

| | |
|-------------------------|--|
| Property Acquired From: | |
| Acct. No. | |


| | | |
|------|-------|--------|
| 22-5 | | 47 |
| Map | Block | Parcel |

| Date | Grantor (From) | Grantee (To) | D.B. | Pg. | Type | W.D. Cons |
|---------|--|----------------------------------|------|-----|------|--------------------|
| 12/84 | FERRY, RICHARD P.
STOCKARD, CECIL
ESTATE | GARRETT, M. D. | 435 | 313 | W | 5 ⁵⁰ |
| 7/3/95 | GARRETT, M. D. | GARRETT, WILLIE MAE | 2120 | 352 | QC | 2 TRACTS
-0- |
| 1/25/97 | GARRETT, WILLIE MAE | NORTON, GLENN | 2610 | 91 | W/D | 28. ⁰⁰ |
| 8/28/97 | NORTON, GLENN | MARILYN R.
MILLER, TIMOTHY W. | 2819 | 84 | W/D | 126. ⁰⁰ |

| | | | | | | | | | | |
|------|--------|------|------|------------|---------|--------|------|------|-------|------|
| City | G.M.D. | L.D. | L.L. | Dimensions | Acreage | Return | Deed | Plat | Comp. | Used |
| | | 22 | 10 | | 3.81 AC | | 408 | | | 408 |

| | | | | |
|-------------|-------|-----|----------|------|
| Subdivision | Block | Lot | Plat Bk. | Page |
| | | | 26 | 240 |

Brief Legal Description: ~~ADJUSTED~~ ADJUSTED ACREAGE PER 1997 DEED 28A-84 & H.P.
 CALCULATION. PLAT SHOWS 4.02 AC BUT DEED SAYS 3.81 AC. ???



MAP BLOCK PAR SUB

| | | |
|-----------------|-----------|-----|
| Name On Return: | OLD: 2205 | 042 |
| Name On Deed: | NEW: 2206 | 007 |

| | | |
|------|-------|--------|
| 22-5 | | 42 |
| Map | Block | Parcel |

| | | | |
|-------------------|---|--|---|
| Property Address: | | Property Acquired From: 6 | |
| Acquired By: | Deed <input type="checkbox"/> Will <input type="checkbox"/> | Approximate Date Acquired: | Recorded Yes <input type="checkbox"/> No <input type="checkbox"/> |
| Bounded By: | | D.B. <input type="checkbox"/> Pg. <input type="checkbox"/> | Size: (Dim. or Ac.) |
| N. | S. | E. | W. |

| Date | Grantor (From) | Grantee (To) | D.B. | Pg. | Type | W.D.Cons. |
|----------|--|-----------------------------|------|-----|------|-----------------|
| 10/82 | PERRY, RICHARD P. & STOCKARD, CECIL R. SR. | LEWIS, WESLEY V. | 331 | 347 | W | 7 ³⁰ |
| 10/13/07 | LEWIS, WESLEY V. | BETTY D. & LEWIS, WESLEY V. | 4689 | 381 | W/D | -0- |

| | | | | | | | | | |
|-------------|--------|------|------|------------|---------|------|-----------|-------|------|
| City | G.M.D. | L.D. | L.L. | Dimensions | Acreage | | | | |
| | | 22 | 10 | | Return | Deed | Plat | Comp. | Used |
| | | | | | | 3.92 | | | 3.92 |
| Subdivision | | | | | Block | Lot | Plat Book | Page | |
| | | | | | | | 21 | 56 | |

Brief Legal Description:




| | | | | | | | |
|-----------------|--|-------------------|----------|--|------|-------|--------|
| Name On Return: | | MAP BLOCK PAR SUB | 006 G | | 22-5 | | 66 |
| Name On Deed: | | OLD: 2205 | 008 | | Map | Block | Parcel |
| | | NEW: 2206 | Call No. | | | | |

| | | | | | | | |
|-------------------|-----------|----------------------------|----------------------------|------|-----|---------------------|--|
| Property Address: | | | Property Acquired From: 68 | | | | |
| Acquired By: | Deed Will | Approximate Date Acquired: | Recorded Yes No | D.B. | Pg. | Size: (Dim. or Ac.) | |
| Bounded By: | N. | S. | E. | W. | | | |

| Date | Grantor (From) | Grantee (To) | D.B. | Pg. | Type | W.D. Cons. |
|------|----------------------|-------------------------|------|-----|------|------------------|
| 2/80 | STILLWELL, FREDERICK | HARGOLD G. & JACQUELINE | 280 | 313 | W | 15 ⁰⁰ |
| | | | | | | |
| | | | | | | |

| City | G.M.D. | L.D. | L.L. | Dimensions | Acreage | | | | |
|-------------|--------|------|------|------------|---------|--------------|-----------|-------|-------|
| | | | | | Return | Deed | Plat | Comp. | Used |
| | | 22 | 10 | | | 5.94
5.49 | | | 11.43 |
| Subdivision | | | | | Block | Lot | Plat Book | Page | |
| | | | | | | | | | |

| |
|--------------------------|
| Brief Legal Description: |
| |
| |





| | | | | | |
|-------------------|--------------------------------|----------------------------|-----------------------------|----------------------|---------------------|
| Name On Return: | MAP BLOCK PAR SUB
OLD: 2205 | 016 | | | |
| Name On Deed: | NEW: 2206 | 00900 | Call No. | 22-5 | 16 |
| Property Address: | Property Acquired From: | | Map | Block | Parcel |
| Acquired By: | Deed Will _____ | Approximate Date Acquired: | Recorded Yes _____ No _____ | D.B. _____ Pg. _____ | Size: (Dim. or Ac.) |
| Bounded By: | N. | S. | E. | W. | |

| Date | Grantor (From) | Grantee (To) | D.B. | Pg. | Type | W.D.Cons. |
|---------|------------------------|---|------|-----|------|-----------|
| 6/23/80 | FRED STILLWELL INC. | Norman Michael | 287 | 671 | WD | 9.80 |
| 3/22/05 | NORMAN MICHAEL | KIRKSEY MICHAEL T. & KELLY R. | 7793 | 394 | WD | 157.00 |
| 1/4/06 | KIRKSEY MICHAEL THOMAS | KIRKSEY PROPERTY MANAGEMENT SERVICES, LLC | 8485 | 79 | QC | -0- |

| City | G.M.D. | L.D. | L.L. | Dimensions | Acreage | | | | |
|--------------------------|--------|------|------|------------|---------|------|-----------|-------|------|
| | | 22 | 10 | | Return | Deed | Plat | Comp. | Used |
| | | | | | | | 6.4 | | 6.4 |
| Subdivision | | | | | Block | Lot | Plat Book | Page | |
| Alatona Springs | | | | | | 1 | 17 | 73 | |
| Brief Legal Description: | | | | | | | | | |






| | | | | | |
|-------------------------|-----------|---------|---------|------|--------------|
| Property Acquired From: | MAP BLOCK | PAR SUB | | | |
| Acct. No. | OLD: 2205 | 017 | | | |
| | NEW: 2206 | Photo | Call No | 22-5 | 17 |
| | | 010 | | Map | Block Parcel |

| Date | Grantor (From) | Grantee (To) | D.B. | Pg. | Type | W.D. Cons |
|---------|-----------------|-------------------------------|------|-----|------|-----------|
| 12-1-92 | Kiltridge, John | Small Business Administration | 1426 | 258 | CDMP | → |
| | | | | | | |
| | | | | | | |
| | | | | | | |
| | | | | | | |
| | | | | | | |

| City | G.M.D. | L.D. | L.L. | Dimensions | Acreage | | | | |
|------|--------|------|------|------------|---------|------|------|-------|------|
| | | 22 | 10 | | Return | Deed | Plat | Comp. | Used |
| | | | | | | | | | |

| Subdivision | Block | Lot | Plat Bk. | Page |
|-------------------|-------|-----|----------|------|
| Allatoona Springs | | 2 | | |

Brief Legal Description



Name On Return:

Photo Call No.

22-5 17
Map Block Parcel

Name On Deed:

Property Address:

Property Acquired From:

Acquired By: Deed Will Approximate Date Acquired: Recorded Yes No D.B. Pg. Size: (Dim. or Ac.)

Bounded By: N. S. E. W.

| Date | Grantor (From) | Grantee (To) | D.B. | Pg. | Type | W.D. Cons. |
|---------|---------------------|---|------|-----|------|------------|
| 7-22-80 | FRED STILLWELL INC. | DeMiller, Edgar, II | 294 | 817 | WD | 8.30 |
| 10-85 | DeMiller, II, Edgar | Kittridge, John | 504 | 13 | WD | 7.00 |
| 12-8-92 | Kittridge, John | Administrator Small Business Administration | 1340 | 302 | DUP | 8.20 |

| City | G.M.D. | L.D. | L.L. | Dimensions | Acreage | | | | |
|------|--------|------|------|------------|---------|------|------|-------|------|
| | | | | | Return | Deed | Plat | Comp. | Used |
| | | | | | | | 5 | | 5 |

| Subdivision | Block | Lot | Plat Book | Page |
|------------------|-------|-----|-----------|------|
| Altavona Springs | | 2 | | |

Brief Legal Description:



| | | | | | | |
|-----------------|--------------------------------|-------|----------|------|-------|--------|
| Name On Return: | MAP BLOCK PAR SUB
OLD: 2205 | 018 | | 22-5 | | 18 |
| Name On Deed: | NEW: 2206 | Photo | Call No. | Map | Block | Parcel |

| | | | | | |
|-------------------|-------------------------|----------------------------|-----------------|----------|---------------------|
| Property Address: | Property Acquired From: | | | | |
| Acquired By: | Deed Will | Approximate Date Acquired: | Recorded Yes No | D.B. Pg. | Size: (Dim. or Ac.) |
| Bounded By: | N. | S. | E. | W. | |

| Date | Grantor (From) | Grantee (To) | D.B. | Pg. | Type | W.D. Cons. |
|----------|---------------------|---|------|-----|------|------------|
| 12-16-88 | FRED STILLWELL INC. | John Vincent, Jr.
Gonzales, Jeffery Eric | 297 | 379 | WD | 30.50 |
| | | | | | | |
| | | | | | | |

| City | G.M.D. | L.D. | L.L. | Dimensions | Acreage | | | | |
|------|--------|------|------|------------|---------|------|------|-------|------|
| | | | | | Return | Deed | Plat | Comp. | Used |
| | | 22 | 10 | | | | 8 | | 8 |

| | | | | |
|------------------|-------|-----|-----------|------|
| Subdivision | Block | Lot | Plat Book | Page |
| Allatona Springs | | 3 | | |

Brief Legal Description:


| | | | | | |
|-------------------|-------------------------|----------------------------|-----------------|----------|---------------------|
| Name On Return: | MAP BLOCK
OLD: 2205 | PAR SUB
019 | 22-5 | | 19 |
| Name On Deed: | NEW: 2206 | 012 photo Coll No. | Map | Block | Parcel |
| Property Address: | Property Acquired From: | | | | |
| Acquired By: | Deed Will | Approximate Date Acquired: | Recorded Yes No | D.B. Pg. | Size: (Dim. or Ac.) |
| Bounded By: | N. | S. | E. | W. | |

| Date | Grantor (From) | Grantee (To) | D.B. | Pg. | Type | W.D. Cons. |
|---------|--------------------|---|------|-----|------|------------|
| 12-6-80 | FRED STILLWELL INC | John Vincent, Jr.
Gonzales, Jeffrey Eric | 297 | 379 | WD | 30.50 |
| | | | | | | |
| | | | | | | |

| City | G.M.D. | L.D. | L.L. | Dimensions | Acreage | | | | |
|------|--------|------|------|------------|---------|------|------|-------|------|
| | | | | | Return | Deed | Plat | Comp. | Used |
| | | 22 | 10 | | | | 7 | | 7 |

| Subdivision | Block | Lot | Plat Book | Page |
|------------------|-------|-----|-----------|------|
| Altosona Springs | | 4 | | |

Brief Legal Description:



| | | |
|-----------------|------------------------|--------------------|
| Name On Return: | MAP BLOCK
OLD: 2205 | PAR SUB
020 |
| Name On Deed: | NEW: 2206 | 013 photo Call No. |

| | | |
|------|-------|--------|
| 22-5 | | 20 |
| Map | Block | Parcel |


| | | | | | |
|-------------------|-----------|----------------------------|-------------------------|----------|---------------------|
| Property Address: | | | Property Acquired From: | | |
| Acquired By: | Deed Will | Approximate Date Acquired: | Recorded Yes No | D.B. Pg. | Size: (Dim. or Ac.) |
| Bounded By: | N. | S. | E. | W. | |

| Date | Grantor (From) | Grantee (To) | D.B. | Pg. | Type | W.D. Cons. |
|---------|---------------------|---|------|-----|------|------------|
| 12-1-70 | FRED STILLWELL INC. | John Vincent, Jr.
Gardales, Jeffrey Eric | 297 | 379 | WD | 30.50 |
| | | | | | | |

| City | G.M.D. | L.D. | L.L. | Dimensions | Acreage | | | | |
|------|--------|------|------|------------|---------|------|------|-------|------|
| | | | | | Return | Deed | Plat | Comp. | Used |
| | | 22 | 10 | | | | 5 | | 5 |

| | | | | |
|-------------------|-------|-----|-----------|------|
| Subdivision | Block | Lot | Plat Book | Page |
| Allatoona Springs | | 5 | | |

Brief Legal Description:



| | | | | | | | |
|-------------------|-----------|----------------------------|-----------------|-------------------------|---------------------|------------------|--|
| Name On Return: | | MAP BLOCK | PAR SUB | 22-5 | | 21 | |
| Name On Deed: | | OLD: 2205 | 021 | | | | |
| Property Address: | | NEW: 2206 | 0 Photo | Call No. | | Map Block Parcel | |
| Property Address: | | | | Property Acquired From: | | | |
| Acquired By: | Deed Will | Approximate Date Acquired: | Recorded Yes No | D.B. Pg. | Size: (Dim. or Ac.) | | |
| Bounded By: | N. | S. | E. | W. | | | |

| Date | Grantor (From) | | | Grantee (To) | | | D.B. | Pg. | Type | W.D. Cons. | |
|--------------------------|---------------------|--------|------|--------------|------------|--|---------|------|-----------|-----------------|------|
| 5/83 | FRED STILLWELL INC. | | | PARHAM, R. | | | 351 | 398 | W | 8 ⁸⁰ | |
| | | | | | | | | | | | |
| | | | | | | | | | | | |
| City | | G.M.D. | L.D. | L.L. | Dimensions | | Acreage | | | | |
| | | | 22 | 10 | | | Return | Deed | Plat | Comp. | Used |
| | | | | | | | | | 5 | | 5 |
| Subdivision | | | | | | | Block | Lot | Plat Book | Page | |
| Allatoona Springs | | | | | | | | 6 | 22 | 63 | |
| Brief Legal Description: | | | | | | | | | | | |
| | | | | | | | | | | | |
| | | | | | | | | | | | |

1948
1949
1950
1951
1952
1953
1954
1955
1956
1957
1958
1959
1960
1961
1962
1963
1964
1965
1966
1967
1968
1969
1970
1971
1972
1973
1974
1975
1976
1977
1978
1979
1980
1981
1982
1983
1984
1985
1986
1987
1988
1989
1990
1991
1992
1993
1994
1995
1996
1997
1998
1999
2000
2001
2002
2003
2004
2005
2006
2007
2008
2009
2010
2011
2012
2013
2014
2015
2016
2017
2018
2019
2020
2021
2022
2023
2024
2025

| | | | |
|-----------------|------------------------------------|------|--------------|
| Name On Return: | MAP BLOCK PAR SUB
OLD: 2205 022 | 22-5 | 22 |
| Name On Deed: | NEW: 2206 015010 Call No. | Map | Block Parcel |

| | | | | | |
|-------------------|-------------------------|----------------------------|-----------------|----------|---------------------|
| Property Address: | Property Acquired From: | | | | |
| Acquired By: | Deed Will | Approximate Date Acquired: | Recorded Yes No | D.B. Pg. | Size: (Dim. or Ac.) |
| Bounded By: | N. | S. | E. | W. | |


| Date | Grantor (From) | Grantee (To) | D.B. | Pg. | Type | W.D. Cons. |
|----------|-----------------------------------|--------------------------------|--------------|------------|-----------|------------|
| 11-12-80 | FRED STILLWELL INC. | Rucker, Kenneth U. & Coleen N. | 295 | 387 | WD | 8.30 |
| 6-1-92 | Coleen N.
Rucker, Kenneth U. & | Inc.
Ray Corp. Enterprises | 1265
1216 | 171
247 | WD
WJD | 2.00
-0 |

| City | G.M.D. | L.D. | L.L. | Dimensions | Acreage | | | | |
|------|--------|------|------|------------|---------|------|------|-------|------|
| | | 22 | 10 | | Return | Deed | Plat | Comp. | Used |
| | | | | | | | 5 | | 5 |

| | | | | |
|------------------|-------|-----|-----------|------|
| Subdivision | Block | Lot | Plat Book | Page |
| Alhambra Springs | | 7 | | |

Brief Legal Description:


Re Rec. 8-24-92



| | | | | | | | | | |
|-----------|----------------|-----------|-------|---------|-----|-----|-------|--------|-----|
| | | MAP | BLOCK | PAR | SUB | | | | |
| Property | Acquired From: | OLD: 2205 | 023 | A | | | | 22-5 | 23A |
| Acct. No. | | NEW: 2206 | 016-0 | Call No | | Map | Block | Parcel | |

| Date | Grantor (From) | Grantee (To) | D.B. | Pg. | Type | W.D.Cons |
|-------------------------|-----------------------------------|--|-----------|------|------------|--------------------|
| 1-7-87 | S & L Mortgage Corp | Administrator of Veterans' Affairs | 604 | 696 | SWD | - |
| 11-87 | ADMINISTRATOR OF VETERANS AFFAIRS | ANDREW STEVENSON, VIRGINIA LYNN ^E | 673 | 121 | | -0 |
| 10/25/01 | STEVENSON, ANDREW | STEVENSON, VIRGINIA LYNN | 5035 | 242 | QC | -0- |
| 10/30/01 | STEVENSON, VIRGINIA LYNN | MAYO, DREWREY E. | 5035 | 244 | W/D | 113. ⁰⁰ |
| | | | | | | |
| | | | | | | |
| | | | | | | |
| City | | G.M.D. | L.D. | L.L. | Dimensions | Acreage |
| | | | 22 | 11 | | |
| Subdivision | | Block | Lot | Plat | Bk. | Page |
| Allatoona Springs | | | part of 8 | 17 | | 101 |
| Brief Legal Description | | | | | | |
| | | | | | | |
| | | | | | | |

3-5-02



Name On Return:

| | |
|-------|----------|
| Photo | Call No. |
|-------|----------|

| | | |
|------|-------|--------|
| 22-5 | | 23A |
| Map | Block | Parcel |

Name On Deed:

Property Address:

Property Acquired From:

Acquired By: Deed Will Approximate Date Acquired: Recorded Yes No D.B. Pg. Size: (Dim. or Ac.)


Bounded By: N. S. E. W.

| Date | Grantor (From) | Grantee (To) | D.B. | Pg. | Type | W.D.Cons. |
|--------|--------------------------------|--------------------------------|------|-----|------|------------------|
| 7/82 | West, Willie
Brenda | West, Willie Kenneth
Brenda | 319 | 865 | W | -0- |
| 5-85 | West, Willie Kenneth | Joanne M.
Beck, Victor A. & | 457 | 93 | W | 62 ⁰⁰ |
| 1-6-87 | Beck, Victor A. &
Joanne M. | S & L Mortgage Corp | 604 | 693 | DUP | -0- |

| City | G.M.D. | L.D. | L.L. | Dimensions | Acreage | | | | |
|------|--------|------|------|------------|---------|------|------|-------|------|
| | | 22 | 11 | | Return | Deed | Plat | Comp. | Used |
| | | | | | | 3.28 | | | 3.28 |

| Subdivision | Block | Lot | Plat Book | Page |
|-------------------|-------|--------------|-----------|------|
| Albatross Springs | | Part of
8 | 17 | 101 |

Brief Legal Description:



| | | | | | | | | |
|-------------------|-----------|----------------------------|-----------------|-------------------------|---------------------|-----|-------|--------|
| Name On Return: | | MAP BLOCK PAR SUB | 023 | | 22-5 | | 23 | |
| Name On Deed: | | OLD: 2205 | 017 photo | | Call No. | Map | Block | Parcel |
| Name On Deed: | | NEW: 2206 | | | | | | |
| Property Address: | | | | Property Acquired From: | | | | |
| Acquired By: | Deed Will | Approximate Date Acquired: | Recorded Yes No | D.B. Pg. | Size: (Dim. or Ac.) | | | |
| Bounded By: | N. | S. | E. | W. | | | | |

| Date | Grantor (From) | Grantee (To) | D.B. | Pg. | Type | W.D. Cons. | |
|--------------------------|---------------------------------|----------------------------|------------|------------|----------------|-------------------|------|
| 7-31-80 | FRED STEWELL Inc. | West, Willie | 313
289 | 893
283 | QCD
WD | 10.40 | |
| 11-16-81 | West, Willie | Juanita Millwood, Roy T. & | 313 | 617 | WD | 51.00 | |
| 4/2/99 | Millwood, Roy Thomas
Juanita | Millwood, Juanita | 3579 | 074 | Deed of Assent | -0- | |
| City | | G.M.D. | L.D. | L.L. | Dimensions | Acreage 3.02 ac ± | |
| | | | 22 | 10 | | | |
| | | | Return | Deed | Plat | Comp | Used |
| | | | | | 6.3 | | 6.3 |
| Subdivision | | | Block | Lot | Plat Book | Page | |
| Allatona Springs | | | | 86 | 19 | 142 | |
| Brief Legal Description: | | | | | | | |



| | |
|-------------------------|-------------------|
| Property Acquired From: | MAP BLOCK PAR SUB |
| Acct. No. | OLD: 2205 |
| | NEW: 2206 |
| | 007 |
| | Photo Call No |
| | 018 |

| | | |
|------|-------|--------|
| 22-5 | | 7 |
| Map | Block | Parcel |

| Date | Grantor (From) | Grantee (To) | D.B. | Pg. | Type | W.D. Cons |
|------|-------------------------------|---|------|-----|------------------|-------------------|
| 3/83 | BROWN, ROBERT M. <i>et al</i> | JONES, CARY H. | 345 | 230 | W | 17 ²⁰ |
| 7-87 | JONES, CARY H. | STANCIL, R. MAX | 651 | 111 | DEED UNDER POWER | RD IN BARTOW |
| 9/88 | STANCIL, R. MAX | MUDD, RICHARD N. ^{CAROL ANN E} | 744 | 61 | W | 127 ⁵⁰ |
| | | | | | | |
| | | | | | | |
| | | | | | | |
| | | | | | | |

| | | | | | | | | | |
|------|--------|------|------|------------|---------------|------|------|-------|------|
| City | G.M.D. | L.D. | L.L. | Dimensions | Acreage 28.56 | | | | |
| | | 22 | 27 | | Return | Deed | Plat | Comp. | Used |

| | | | | |
|-------------|-------|------|----------|------|
| Subdivision | Block | Lot | Plat Bk. | Page |
| | | to 6 | 14 | 77 |

Brief Legal Description



Name On Brooke, J.N.
Return: White, Ga. R-1

2-103
Photo Call No.

22-5 27 7
Map Block Parcel

Name On Deed:

Property Address:

Property Acquired From:

Acquired By: Deed Will Approximate Date Acquired: Recorded Yes No D.B. Pg. Size: (Dim. or Ac.)

Bounded By: N. S. E. W.

| Date | Grantor (From) | Grantee (To) | D.B. | Pg. | Type | W.D. Cons. |
|---------|----------------------------------|--------------|------|-----|---------------|------------|
| 9-25-56 | BROOKE, MRS ANNIE G. By GUARDIAN | BROOKE, J.N | 38 | 290 | GUARDIAN DEED | PT 3750.00 |

| | | | | | | |
|------|----------------------------------|-------------------------------|-----|-----|---|-----|
| 3/78 | BROOKE, JOHN N ^{setate} | BROWN, MARTHA GERTRUDE BROOKE | 238 | 193 | W | -0- |
|------|----------------------------------|-------------------------------|-----|-----|---|-----|

| | | | | | | |
|------|------------------|----------------------------------|-----|-----|---|-----|
| 3/93 | BROWN, MARTHA G. | BROWN, ROBERT M. ^{etal} | 345 | 223 | W | -0- |
|------|------------------|----------------------------------|-----|-----|---|-----|

| City | G.M.D. | L.D. | L.L. | Dimensions | Acreage 142.82 160 | | | | |
|------|--------|------|----------|------------|--------------------|------|--------|---------------|---------------|
| out | | 22 | 28
27 | | Return | Deed | Plat | Comp. | Used |
| | | | | | 160 | 160 | 142.82 | 75 | 75 |

| Subdivision | Block | Lot | Plat Book | Page |
|-------------|-------|-----------|-----------|------|
| 160 | | Tract # 6 | 14 | 47 |

Brief Legal Description: ~~75~~ Act ± LL 27 22ND LD

UNDIVIDED 1/2 INTEREST IN

NOTE

ALL OF LL 27

175 AC

22ND LB

15 KARCE LL

ALL OF LL 28

22ND LB

EXCEPT

30 AC 1/4 OF LL 28 BARROW CO.

ALSO 140 AC IN E PT LL 28 BARROW CO

22ND LB

160

150

290

| | |
|-------------------------|--------------------------------------|
| Property Acquired From: | MAP BLOCK PAR SUB
OLD: 2205 007 D |
| Acct. No. | NEW: 2206 photo Call No
019 |

| | | |
|------|-------|--------|
| 22-5 | | 7D |
| Map | Block | Parcel |

| Date | Grantor (From) | Grantee (To) | D.B. | Pg. | Type | W.D. Cons |
|----------|-------------------------------|------------------------------|------|-----|-------|-----------|
| 6/91 | SMALL BUSINESS ADMINISTRATION | CAROL ANN & MUDD, RICHARD N. | 1016 | 109 | LTD W | 37.00 |
| 12/18/00 | CAROL ANN & MUDD, RICHARD N. | MUDD FAMILY FARMS | 4394 | 440 | W/D | -0- |
| | | | | | | |
| | | | | | | |
| | | | | | | |
| | | | | | | |

| | | | | | | | | | |
|------|--------|------|------|------------|---------|-------|------|-------|------|
| City | G.M.D. | L.D. | L.L. | Dimensions | Acreage | | | | |
| | | 22 | 27 | | Return | Deed | Plat | Comp. | Used |
| | | | | | | 28.56 | | | |

| | | | | |
|-------------|-------|-----------|----------|------|
| Subdivision | Block | Lot | Plat Bk. | Page |
| | | TRACT # 5 | 14 | 47 |

Brief Legal Description



| | | | | | | |
|-------------------|-------------------|----------------------------|-------------------------|------------------|---------------------|--------|
| Name On Return: | | | | 22-5 | | 70 |
| Name On Deed: | | Photo | Call No. | Map | Block | Parcel |
| Property Address: | | | Property Acquired From: | | | |
| Acquired By: | Deed ___ Will ___ | Approximate Date Acquired: | Recorded Yes ___ No ___ | D.B. ___ Pg. ___ | Size: (Dim. or Ac.) | |
| Bounded By: | N. | S. | E. | W. | | |

| Date | Grantor (From) | Grantee (To) | D.B. | Pg. | Type | W.D. Cons. |
|------|-------------------------------------|--|------|-----|------|------------|
| 3/78 | BROOKS, JOHN N estate | BROOKS, CARL EUGENE | 238 | 187 | W | -0- |
| 5/80 | BROOKS, CARL EUGENE | BROOKS, Mrs. IDA M. & HARRIMAN, PEGGY V. | 285 | 510 | W | -0- |
| 2/91 | HARRIMAN, PEGGY V. & BROOKS, IDA M. | SMALL BUSINESS ADMINISTRATION | 951 | 159 | DUP | 78.20 |

| City | G.M.D. | L.D. | L.L. | Dimensions | Acreage | | | | |
|------|--------|------|------|------------|---------|------|------|-------|------|
| | | 22 | 27 | | Return | Deed | Plat | Comp. | Used |
| | | | | | | | | | |

| Subdivision | Block | Lot | Plat Book | Page |
|-------------|-------|-----------|-----------|------|
| | | TRACT # 5 | 14 | 47 |

Brief Legal Description:

| |
|----------------------------|
| Property
Acquired From: |
| Acct. No. |

| | |
|-------|---------|
| Photo | Call No |
|-------|---------|

| | | |
|--------|-------|--------|
| 22ND06 | | 20 |
| Map | Block | Parcel |

| Date | Grantor (From) | Grantee (To) | D.B. | Pg. | Type | W.D. Cons |
|----------|--------------------------------------|--|------|-----|------|--------------------------------|
| 11/22/06 | DOROTHY K. BROOKE,
JOHN F. BROOKE | LESLIE S. THOMAS,
STANLEY T. THOMAS | 9232 | 155 | MSD | 3 PARCELS
5/3 ⁰⁰ |
| | | | | | | |
| | | | | | | |
| | | | | | | |
| | | | | | | |
| | | | | | | |

| City | G.M.D. | L.D. | L.L. | Dimensions | Acreage | | | | |
|------|--------|------|------|-----------------------|---------|------|------|-------|------|
| | | 22 | 27 | * 10.6 Ac
22.64 Ac | Return | Deed | Plat | Comp. | Used |

| Subdivision | Block | Lot | Plat Bk. | Page |
|-------------|-------|------------|----------|------|
| | | TRACT
B | 14 | 47 |

Brief Legal Description: * RECONFIGURED PARCEL SHAPE & SIZE PER PLAT & PER OWNER & TAX ASSESSORS' REQUEST 5/25/07



| | | | | |
|-------------------|-------------------------|----------------------------|-----------------|-----------------------------|
| Name On Return: | MAP -- BLOCK | PAR -- SUB | | |
| | OLD: 2205 | 007 | C | |
| Name On Deed: | NEW: 2206 | 020 | Photo | Call No. |
| Property Address: | Property Acquired From: | | | |
| Acquired By: | Deed Will | Approximate Date Acquired: | Recorded Yes No | D.B. Pg. Size (Dim. or Ac.) |
| Bounded By: | N. | S. | E. | W. |

| | | |
|------|-------|--------|
| 22-5 | | 7C |
| Map | Block | Parcel |

| Date | Grantor (From) | Grantee (To) | D.B. | Pg. | Type | W.D. Cons. | |
|---|---|--|------|------------|---------------------------------|----------------------------|------|
| 3/77 | BROOKE, JOHN N ^{estate} | BROOKE, JOHN FRANKLIN | 238 | 175 | W | -0- | |
| 2/21/96 | BROOKE, JOHN FRANKLIN | THE BROOKE FAMILY TRUST | 2311 | 49 | DC | -0- | |
| 4/11/06 | THE BROOKE FAMILY TRUST.
BROOKE, JOHN FRANKLIN | DOROTHY JOHNSON
BROOKE, JOHN FRANKLIN | 8686 | 490
488 | DC | -0- | |
| | City | G.M.D. | L.D. | L.L. | Dimensions | Acreage <u>28.56</u> | |
| | | | 22 | 27 | 44.12 AC
25.36 AC | Return Deed Plat Comp Used | |
| | Subdivision | XXXXXXXXXX | | Block | Lot | Plat Book | Page |
| | | *X 22.64 AC | | | TRACT # 324 | 14 | 47 |
| Brief Legal Description: <u>PARCEL 22 COMBINED PER OWNER & TAX ASSESSORS REQUEST. 2/10/03</u> | | | | | | | |
| <u>** PARCEL 203 (21.48 AC) SPLIT OUT PER OWNER & TAX ASSESSORS REQUEST. 3/13/06</u> | | | | | | | |





| |
|--------------------------------------|
| Property
Acquired From: 20 |
| Acct. No. |

| | |
|-------|---------|
| Photo | Call No |
|-------|---------|


| | | |
|--------------|-------|------------|
| 22NDL | | 20B |
| Map | Block | Parcel |

| Date | Grantor (From) | Grantee (To) | D.B. | Pg. | Type | W.D. Cons |
|---------------|--------------------------------|--------------------------------|-------------|-----------|------------|--------------------------|
| | | <i>THE BROOKE FAMILY TRUST</i> | | | | |
| <i>3/1/06</i> | <i>THE BROOKE FAMILY TRUST</i> | <i>TAVERAS, BRUND</i> | <i>8633</i> | <i>22</i> | <i>LSD</i> | <i>305.⁰⁰</i> |
| | | | | | | |
| | | | | | | |
| | | | | | | |
| | | | | | | |

| City | G.M.D. | L.D. | L.L. | Dimensions | Acreage | | | |
|------|--------|-----------|-----------|------------|---------|------|--------------|--------------|
| | | | | | Return | Deed | Plat Comp. | Used |
| | | <i>22</i> | <i>27</i> | | | | <i>21.48</i> | <i>21.48</i> |

| Subdivision | Block | Lot | Plat Bk. | Page |
|-------------|-------|----------------|-----------|-----------|
| | | <i>TRACT 4</i> | <i>14</i> | <i>47</i> |

Brief Legal Description ** THIS PARCEL SPLIT OUT PER OWNER & TAX ASSESSORS REQUEST. 3/13/06*



| | | | |
|-----------|-------|-----------|----------|
| MAP | BLOCK | PAR | SUB |
| OLD: 2205 | | 007 | A |
| NEW: 2206 | | 021 photo | Call No. |

| | | |
|------|-------|--------|
| 22-5 | | 7A |
| Map | Block | Parcel |

Name On Return: _____
 Name On Deed: _____

Property Address: _____
 Property Acquired From: _____

Acquired By: _____ Deed Will _____
 Approximate Date Acquired: _____ Recorded Yes _____ No _____
 D.B. _____ Pg. _____ Size: (Dim. or Ac.) _____

Bounded By: N. _____ S. _____ E. _____ W. _____

| Date | Grantor (From) | Grantee (To) | D.B. | Pg. | Type | W.D. Cons. |
|------|-----------------------------------|----------------------|------|-----|------|------------|
| 3/78 | BROOKE, JOHN N. ^{estate} | BROOKE, RALPH LESTER | 238 | 181 | W | -0- |

Brooks, Valerie Per '91 Tax Return

| | | | | | | |
|------|--|--------------------|-----|----|--------|-----|
| 5/91 | BROOKE, RALPH LESTER ^{ESTATE} | BROOKS, VALARIE M. | 992 | 34 | EX DOA | -0- |
|------|--|--------------------|-----|----|--------|-----|


| City | G.M.D. | L.D. | L.L. | Dimensions | Return | Deed | Plat | Comp. | Used |
|------|--------|------|------|------------|--------|------|------|-------|------|
| | | 22 | 27 | 18.123 AC. | | | | | |

Acreage 21.96 AC

| Subdivision | Block | Lot | Plat Book | Page |
|-------------|-------|----------|-----------|------|
| | | TRACT #1 | 14 | 47 |

28.56

Brief Legal Description: _____



| |
|-------------------------|
| Property Acquired From: |
| Acct. No. 21 |

| | |
|-------|---------|
| Photo | Call No |
|-------|---------|

| | | |
|-------|-------|--------|
| adnow | | 21A |
| Map | Block | Parcel |

| Date | Grantor (From) | Grantee (To) | D.B. | Pg. | Type | W.D. Cons |
|----------|-----------------|-----------------|------|-----|------|-----------|
| 12/15/97 | Brooks, Valerie | GAYTON, MARY JO | 2942 | 98 | WD | -0- |
| 9/29/00 | GAYTON, MARY JO | GAYTON, DAVID | 4312 | 357 | WD | 0- |
| | | | | | | |
| | | | | | | |
| | | | | | | |
| | | | | | | |

| City | G.M.D. | L.D. | L.L. | Dimensions | Acreage | | | | |
|-------------|--------|------|------|------------|---------|------|----------|-------|------|
| | | | | | Return | Deed | Plat | Comp. | Used |
| | | 22 | 27 | | | 3.3± | | | |
| Subdivision | | | | | Block | Lot | Plat Bk. | Page | |
| | | | | | | | | | |

| |
|-------------------------|
| Brief Legal Description |
| |
| |



| |
|----------------------------|
| Property
Acquired From: |
| Acct. No. 21 |

| | |
|-------|---------|
| | |
| Photo | Call No |

| | | |
|-------|-------|--------|
| 22N06 | | 21B |
| Map | Block | Parcel |

| Date | Grantor (From) | Grantee (To) | D.B. | Pg. | Type | W.D.Cons |
|----------|-----------------|----------------------|------|-----|------------|----------|
| 12/15/97 | BROOKS, VALERIE | GAYTON, DAVID | 2942 | 100 | WD | -0- |
| 9/29/00 | BROOKS, VALERIE | " " | 4312 | 259 | coll
WD | 0- |
| 3/24/05 | GAYTON, DAVID | GAYTON, SHERRY SUSAN | 7807 | 255 | WD | -0- |
| | | | | | | |
| | | | | | | |
| | | | | | | |

| City | G.M.D. | L.D. | L.L. | Dimensions | Acreage | | | | |
|-------------|--------|------|------|------------|---------|------|----------|-------|------|
| | | | | | Return | Deed | Plat | Comp. | Used |
| | | 22 | 27 | | | 3.3± | | | |
| Subdivision | | | | | Block | Lot | Plat Bk. | Page | |
| | | | | | | | | | |

| |
|-------------------------|
| Brief Legal Description |
| |
| |





MAP BLOCK PAR SUB
 Name On Return: OLD: 2205 007 B
 Name On Deed: NEW: 2206 022 Photo Cal No

22-5
 Map Block Parcel
 7B


Property Address: Property Acquired From:
 Acquired By: Deed Will Approximate Date Acquired: Recorded Yes No D.B. Pg. Size: (Dim. or Ac.)
 Bounded By: N. E. W.

| Date | Grantor (From) | Grantee (To) | D.B. | Pg. | Type | W.D. Cons. |
|---------|-----------------------|-------------------------|------|-----|------|------------------|
| 3/79 | BROOKE, JOHN A. | BROOKE, MARY EMMA BLAKE | 258 | 205 | W | -0- |
| 3/78 | BROOKE, MARY EMMA | BROOKE, JOHN FRANKLIN | 253 | 286 | W | 11 ³⁰ |
| 2/21/96 | BROOKE, JOHN FRANKLIN | THE BROOKE FAMILY TRUST | 2311 | 52 | QC | -0- |

DELETED WITH AN OWNER'S REQUEST

| City | G.M.D. | L.L. | Dimensions | Acreage | | | | |
|-------------|--------|------|-----------------------|---------|----------|-----------|------|--|
| Return | Deed | Plat | Comp. | Used | | | | |
| | 22 | 27 | 18.76 AC [±] | | | | | |
| Subdivision | | | | Block | Lot | Plat Book | Page | |
| | | | | | TRACT #3 | 14 | 47 | |

Brief Legal Description:



Property 20 = 2.2 AC ±
 Acquired From 22 = 9.8 AC ±
 Acct. No.

Photo
 Call No

22ND6
 Map Block Parcel
22A

| Date | Grantor (From) | Grantee (To) | D.B. | Pg. | Type | W.D. Cons |
|----------|---|---|------|------------|------|---|
| 12/18/01 | BROOKE FAMILY TRUST | BROOKE, JOHN F. | 4943 | 118 | W/D | -0- |
| 10/6/05 | REINHARDT, LAURA DIANNE | " " " | 8515 | 280 | W/D | FOR PART OF FA
IN LL. 416.
-0- AND
1.18
AC ± |
| 4/11/06 | THE BROOKE FAMILY TRUST
BROOKE JOHN FRANKLIN | DOROTHY JO ANNE
BROOKE JOHN FRANKLIN | 8686 | 490
488 | OC | -0- |
| 11/23/06 | DOROTHY K.
BROOKE, JOHN F. | LESLIE S.
THOMAS, STANLEY T. | 9232 | 155 | W/D | 3 PARCELS
513.00 |
| 3/7/07 | " " " | " " " | 9481 | 41 | W/D | FOR .21 AC
4.00 |

| City | G.M.D. | L.D. | L.L. | Dimensions | Acreage | | | | |
|---|--------|------|----------|--------------------------|------------|------------------------|------|-------|------|
| | | | | | Return | Deed | Plat | Comp. | Used |
| | | 22 | 46
27 | 12.39 AC ±
12.10 AC ± | | 12 | | | 12 |
| Subdivision | | | | | Block | Lot | Plat | Bk. | Page |
| | | | | | TRACT
A | PARTS OF
TRACT #263 | | | |
| Brief Legal Description <u>* RECONFIGURED PARCEL SHAPE & SIZE PER PLAT & PER</u>
<u>OWNER & TAX ASSESSORS REQUEST. 5/25/09</u> | | | | | | | | | |



| |
|---|
| Property Acquired From: NEW PARCEL FOR 2007 TAX YEAR |
| Acct. No. |

| | |
|-------|---------|
| Photo | Call No |
|-------|---------|


| | | |
|-------------------|-------|-------------------|
| Map 22ND16 | Block | Parcel 22B |
|-------------------|-------|-------------------|

| Date | Grantor (From) | Grantee (To) | D.B. | Pg. | Type | W.D. Cons |
|------|----------------|---|------|-----|------|-----------|
| | | THE BROOKE FAMILY TRUST | | | | |
| | | DOROTHY JO ANNE & BROOKE JOHN FRANKLIN | | | | |
| | | | | | | |
| | | | | | | |
| | | | | | | |
| | | | | | | |
| | | | | | | |

| | | | | | | | | | |
|------|--------|-----------|------------|---------------|----------------------|------|------|-------|------|
| City | G.M.D. | L.D. | L.L. | Dimensions | Acreage 50 AC | | | | |
| | | | | | Return | Deed | Plat | Comp. | Used |
| | | 22 | 4/6 | .29 AC | | | | | |

| | | | | |
|-------------|-------|-----|----------|------|
| Subdivision | Block | Lot | Plat Bk. | Page |
| | | | | |

| |
|--|
| Brief Legal Description SEE CONVERSATION WITH JOHN BROOKE, STILL OWNS A STRIP OF LAND FOUND & CORRECTED 3/12/07 |
|--|



| | | | | |
|-------------------|-----------|-------|-------|---------|
| Property | MAP | BLOCK | PAR | SUB |
| Acquired From: 22 | OLD: 2205 | | 001 | C |
| Acct. No. | NEW: 2206 | | Photo | Call No |
| | | | 023 | |

| | | |
|-----|-------|--------|
| 225 | | 1C |
| Map | Block | Parcel |

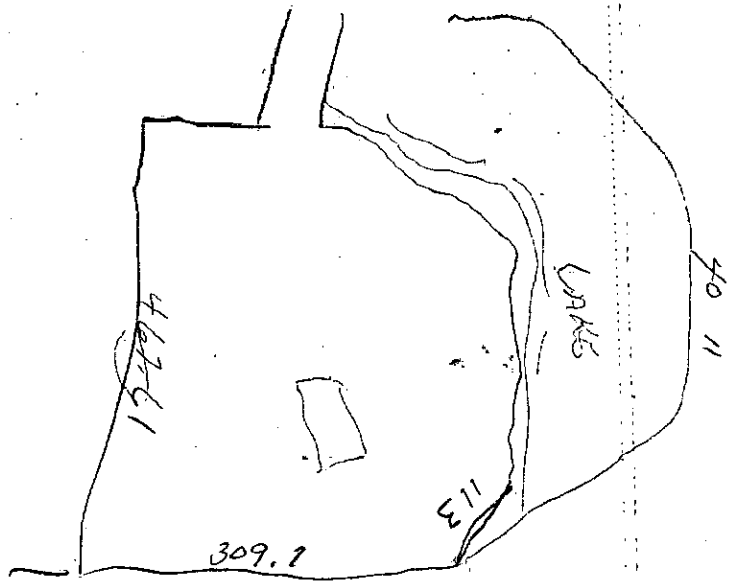
| Date | Grantor (From) | Grantee (To) | D.B. | Pg. | Type | W.D. Cons |
|----------|---------------------|-----------------------------------|-------------|----------------|------------|-----------|
| 12/90 | REINHART, ROGER F. | BREEN, ROBERT M. | 1000
758 | 146-150
296 | LTD
W/D | -0- |
| 1/26/99 | Breen, Laura Dianne | Breen, Robert M. | 3485 | 180 | Q/C | 75.00 |
| 10/21/04 | BREEN, ROBERT M. | HORTON, ANDREA M.
JOSEPH D. F. | 7453 | 365 | LSD | 390.00 |
| | | | | | | |
| | | | | | | |
| | | | | | | |

| | | | | | | | | | |
|------|--------|------|------|------------|---------|---------|------|-------|------|
| City | G.M.D. | L.D. | L.L. | Dimensions | Acreege | 4.98 AC | | | |
| | | 22 | 46 | | Return | Deed | Plat | Comp. | Used |
| | | | | | | 846 | | | |

| | | | | |
|-------------|-------|-----|----------|------|
| Subdivision | Block | Lot | Plat Bk. | Page |
| | | | 40 | 11 |

| |
|-------------------------|
| Brief Legal Description |
| |
| |

11891



| |
|----------------------------|
| Property
Acquired From: |
| Acct. No.: |

| | |
|-------|---------|
| Photo | Call No |
|-------|---------|


| | | |
|-------|-------|--------|
| 28N06 | | 24 |
| Map | Block | Parcel |

| Date | Grantor (From) | Grantee (To) | D.B. | Pg. | Type | W.D. Cons |
|---------|----------------------------------|---------------------------|------|-----|------|-----------|
| 5/25/01 | REINHARDT, DOROTHY J. & ROGER F. | FINLEY, E. CAROLYN & G.P. | 4610 | 317 | WD | 60 25 |
| | | | | | | |
| | | | | | | |
| | | | | | | |
| | | | | | | |
| | | | | | | |

| | | | | | | | | | | |
|------|--------|------|------|------------|---------|--------|------|------|-------|------|
| City | G.M.D. | L.D. | L.L. | Dimensions | Acreage | Return | Deed | Plat | Comp. | Used |
| | | 22 | 46 | | 5.3 AC | | | | | |

| | | | | |
|-------------|-------|-----|----------|------|
| Subdivision | Block | Lot | Plat Bk. | Page |
| | | | | |

| |
|-------------------------|
| Brief Legal Description |
| |
| |




| | | | | | | | | |
|-----------------|------------|-------|-----|---------|--|------|-------|--------|
| Name On Return: | MAP | BLOCK | PAR | SUB | | | | |
| | OLD: 22-5 | | 1 | | | 22-5 | 1 | |
| Name On Deed: | NEW: 22-06 | | 024 | Call No | | Map | Block | Parcel |

| | | | | | |
|-------------------|-------------------------|----------------------------|-----------------|----------|---------------------|
| Property Address: | Property Acquired From: | | | | |
| Acquired By: | Deed Will | Approximate Date Acquired: | Recorded Yes No | D.B. Pg. | Size: (Dim. or Ac.) |
| Bounded By: | N. | S. | E. | W. | |

| Date | Grantor (From) | Grantee (To) | D.B. | Pg. | Type | W.D. Cons. |
|----------|-----------------------------------|--|------|-----|------|------------|
| 7-85 | Emory F. & Boston Florida | Reinhardt M.D., R & F. | 466 | 644 | WD | 99.00 |
| 12/24/86 | Reinhardt, Roger F. "M.D." "P.A." | Reinhardt, Roger F. | 589 | 391 | W/D | 44.30 |
| 11/23/94 | REINHARDT, ROGER F. DOROTHY J. & | REINHARDT, ROGER F. DOROTHY J. RIGHT OF SURVIVORSHIP | 1985 | 1 | W/D | -0- |

| City | G.M.D. | L.D. | L.L. | Dimensions | Acres | Return | Deed | Plat | Comp. | Used |
|-------------|--------|------|------|--------------------------------|---------------------|------------|-------|------|-----------|------|
| | | 22 | 46 | 40.74 ± 562 AC
45.74 ± 5100 | 60 ± | | | | | |
| Subdivision | | | | | 35.54 AC ± | 36.54 AC ± | Block | Lot | Plat Book | Page |
| * 5.3 AC | | | | | 279 AC ± | 20.93 AC ± | | | 23 | 156 |
| | | | | | 5.58 AC ± | 15.96 AC ± | | | | |
| | | | | | | 25.76 AC ± | | | | |

Brief Legal Description: *6/20/01 Parcel 58 Combined*
per request of B.O.A. office
to be inc. per plat brought in office



RT. 1 WHITE GA.

Name On Return: **BOSTON J.J. EST.**

Name On Deed:

2-101

Photo Call No.

22-5 41 1

Map Block Parcel

Property Address: **WHITE ROAD**

Property Acquired From:

Acquired By: Deed Will Approximate Date Acquired: Recorded Yes No D.B. Pg. Size: (Dim. or Ac.)

Bounded By: N. S. E. W.

| Date | Grantor (From) | | | Grantee (To) | | | D.B. | Pg. | Type | W.D. Cons. |
|---|-------------------------|--------|------|--|------------|-----------------|------|-----------|------------------|-------------------|
| 7-3-05 | | | | | | | GG | 524 | WD | |
| 72 | BOSTON, J.J. estate | | | BOSTON CREEK ASSOCIATES | | | 131 | 351 | | 26 ⁵⁰ |
| 3/77 | BOSTON CREEK ASSOCIATES | | | Boston, EMORY F., FLORA, JAMES T. & Mrs. WILLIAM | | | 214 | 383 | deed under power | 321 ⁵⁰ |
| | City | G.M.D. | L.D. | L.L. | Dimensions | Acreage 80 AC ± | | | | |
| | | | | | PT | Return | Deed | Plat | Comp. | Used |
| | | | | | | 1700 | 160 | | 164 | 160 |
| | Subdivision | | | | | Block | Lot | Plat Book | Page | |
| Brief Legal Description: 160 AC ^{LL} 46 2 ND LD | | | | | | | | | | |

214/383

GENERAL NOTES -

THE FIELD DATA UPON WHICH THIS PLAT IS BASED HAS AN ANGULAR ERROR OF 1.6 SECONDS PER ANGLE POINT AND A PRECISION RATIO OF 1 IN 32,768. IT HAS BEEN ADJUSTED USING THE COMPASS RULE.

EQUIPMENT USED TO OBTAIN THESE MEASUREMENTS: A NIKON DTM-430.

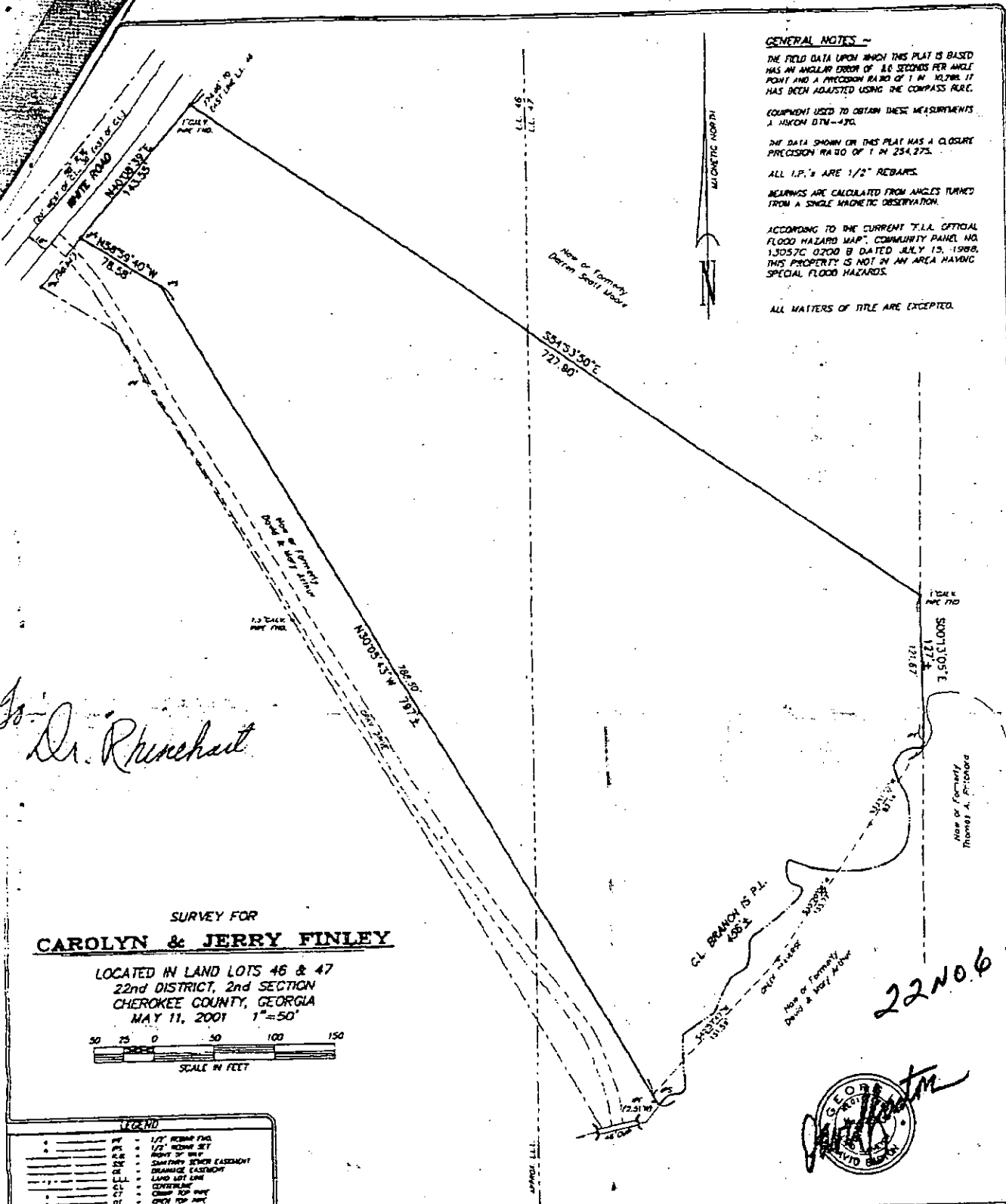
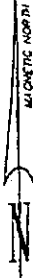
THE DATA SHOWN ON THIS PLAT HAS A CLOSURE PRECISION RATIO OF 1 IN 234,275.

ALL I.P.'s ARE 1/2" REBAR'S.

BEARINGS ARE CALCULATED FROM ANGLES TURNED FROM A SINGLE MAGNETIC OBSERVATION.

ACCORDING TO THE CURRENT T.L.A. OFFICIAL FLOOD HAZARD MAP, COMMUNITY PANEL NO. 13057C 0200 B DATED JULY 13, 1998, THIS PROPERTY IS NOT IN AN AREA HAVING SPECIAL FLOOD HAZARDS.

ALL MATTERS OF TITLE ARE EXCEPTED.



Dr. Rinehart

**SURVEY FOR
CAROLYN & JERRY FINLEY**

LOCATED IN LAND LOTS 46 & 47
22nd DISTRICT, 2nd SECTION
CHEROKEE COUNTY, GEORGIA
MAY 11, 2001 1"=50'



| LEGEND | |
|-------------------------------|--|
| 1/2" REBAR PIN | |
| 1/2" REBAR SET | |
| RIGHT OF WAY | |
| SUBDIVISION EASEMENT | |
| DRAINAGE EASEMENT | |
| LAND USE LINE | |
| CENTERLINE | |
| CHOP TOP SURF | |
| CHOP TOP SURF | |
| CONCRETE METAL PIPE | |
| REINFORCED CONCRETE PIPE | |
| CHOP PILE | |
| JUNCTION BOX | |
| MANHOLE | |
| GRASS BASIN | |
| RETAINMENT WALL | |
| POWER POLE | |
| PIPE W/BRANCH | |
| SEWER (E) EASEMENT PIN | |
| EDGE OF CURB | |
| EDGE OF PAVEMENT | |
| FINISH | |
| PHOTODUPLICATION SERVICE LINE | |
| BOUNDARY LINE | |
| UNIDENTIFIED POWER LINE | |

TOTAL AREA = 5.3 ACRES ±

GL BRANCH IS P.L.
NEW OF FORMERLY
DORIAN SCOTT WOODS

22NO6 - 24
5.3 AC Total



BARTON SURVEYING, INC.
1500 PALM ROAD
CANTON, GEORGIA 30115
(770) 345-2810

2000
10/10 - 10/10
10/10 - 10/10
10/10 - 10/10

| | | | | | | | |
|------------------------------|------------|-------------|---------|--------|------|-------|--------|
| Property Acquired From: 22-5 | MAP: 22-5 | BLOCK: 22-5 | PAR: 1 | SUB: D | 22-5 | 1D | |
| Acct. No. / | NEW: 22-06 | Photo | Call No | | Map | Block | Parcel |

NEW: 22-06 024 A

| Date | Grantor (From) | Grantee (To) | D.B. | Pg. | Type | W.D. Cons |
|----------|--|--|----------------------|-----|------|--------------------|
| 9/29/92 | REINHARDT, ROGER F.
LOCKLAND VANCE, III | LOCKLAND VANCE &
TYLER, EDITH ROSANNE | 1292 | 46 | W | -0- |
| 8/3/94 | TYLER, EDITH ROSANNE | REINHARDT, ROGER F. | 1890 | 292 | QC | -0- |
| 11/23/94 | REINHARDT, ROGER F. &
DOROTHY J. | REINHARDT, ROGER F. &
DOROTHY J. | RIGHT OF SUB
1985 | 1 | W/D | VIOL. SHIP.
-0- |
| 8/11/00 | REINHARDT, ROGER F. &
DOROTHY J. | TYLER, EDITH ROSIE | 4307 | 429 | WD | -0- |

| City | G.M.D. | L.D. | L.L. | Dimensions | Acreage | | | | |
|------|--------|------|------|------------|---------|------|------|-------|------|
| | | | 46 | | Return | Deed | Plat | Comp. | Used |
| | | 22 | 47 | | | 5± | | | |

| Subdivision | Block | Lot | Plat Bk. | Page |
|-------------|-------|-----|----------|------|
| | | | | |

Brief Legal Description



| | | | | | | |
|--|-----------|-------|---------|------|-------|--------|
| Property Acquired From: 22-5-115-122-5 | MAP BLOCK | PAR 1 | SUB E | 22-5 | | 1E |
| Acct. No. 1 | | Photo | Mail No | Map | Block | Parcel |


NEW: 22-06 024 B

| Date | Grantor (From) | Grantee (To) | D.B. | Pg. | Type | W.D. Cons |
|----------|--|--|------|-----|------------------------------|-------------------|
| 9/29/92 | REINHARDT, ROGER F.
LOCKLAND VANCE, III | LOCKLAND VANCE &
TYLER, EDITH ROSANNE | 1292 | 48 | W | -0- |
| 8/3/94 | TYLER, EDITH ROSANNE | REINHARDT, ROGER F. | 1890 | 294 | QC | -0- |
| 11/23/94 | DOROTHY J.
REINHARDT, ROGER F. | DOROTHY J.
REINHARDT, ROGER F. | 1985 | 1 | RIGHT OF SURVIVORSHIP
W/D | -0- |
| 10/26/00 | DOROTHY J.
REINHARDT, ROGER F. | OWENS, DANNY | 4345 | 176 | W/D | 65. ⁰⁰ |

| City | G.M.D. | L.D. | L.L. | Dimensions | Acreage | | | | |
|------|--------|------|----------|------------|---------|-------------------|------|-------|------|
| | | 22 | 46
47 | | Return | Deed | Plat | Comp. | Used |
| | | | | | | 5.06 ⁺ | | | |

| Subdivision | Block | Lot | Plat Bk. | Page |
|-------------|-------|-----|----------|------|
| | | | 48 | 84 |

Brief Legal Description



Property Acquired From:
Acct. No. 24

Photo Call No

22-6 24C
Map Block Parcel


REC
2-27-95


| Date | Grantor (From) | Grantee (To) | D.B. | Pg. | Type | W.D. Cons |
|----------|---|---|------|-----|------|-----------|
| 6/29/94 | REINHARDT, ROGER F. | HAMMOND, ANGELA C. | 1878 | 292 | W/P | 37, 50 |
| 2/17/94 | HAMMOND, ANGELA C. | HAMMOND, HENSON A JR
ANGELA C. E | 2031 | 190 | QC | -0- |
| 11/19/99 | HAMMOND, HENSON A. SR. | HAMMOND, ANGELA C. | 3920 | 106 | QC | -0- |
| 11/17/00 | HAMMOND, ANGELA C.
50% Int. | CONROY, JOHN E.
DOROTHY M. 50% Int. | 4367 | 26 | W/D | -0- |
| 5/14/03 | HAMMOND, ANGELA C. | GILL, TERRY CONROY
50% Int. | 6045 | 176 | QC | -0- |
| 6/19/03 | CONROY, JOHN E.
DOROTHY M. | GILL, TERRY CONROY | 6273 | 340 | QC | -0- |

| City | G.M.D. | L.D. | L.L. | Dimensions | Acreage | | | | |
|------|--------|------|------|------------|---------|------|------|-------|------|
| | | | | | Return | Deed | Plat | Comp. | Used |
| | | 22 | 46 | | | | 5 | | 5 |

| Subdivision | Block | Lot | Plat Bk. | Page |
|-------------|-------|-----|----------|------|
| | | 3 | 47 | 91 |

Brief Legal Description * THIS DEED SAYS GRANTOR & GRANTEEES HAVE A 50% INT. IN LIFE ESTATE. ???







26A3

5.06
PC
A

21
2A
1






| |
|-------------------------|
| Property Acquired From: |
| Acet. No. 24 |

| | |
|-------|---------|
| Photo | Call No |
|-------|---------|

| | | |
|------|-------|--------|
| 22-6 | | 24E |
| Map | Block | Parcel |

| Date | Grantor (From) | Grantee (To) | D.B. | Pg. | Type | W.D. Cons |
|---------|--------------------------------|--------------------------|------|-----|------|-----------|
| 2/29/90 | DOROTHY J. REINHARDT, ROGER F. | JUDITH I. ELDER, JOEL B. | 2484 | 815 | W/D | 42.50 |
| 4/13/04 | JUDITH I. ELDER, JOEL B. | KINSEY, BRENDA | 7259 | 460 | W/D | 408.50 |
| 4/13/04 | KINSEY, BRENDA | WINFRED KINSEY, BRENDA | 7259 | 481 | W/D | -0- |
| | | | | | | |
| | | | | | | |
| | | | | | | |

| City | G.M.D. | L.D. | L.L. | Dimensions | Acreage | | | | |
|-------------------------|--------|------|------|------------|---------|------|--------------|-------|------|
| | | | | | Return | Deed | Plat | Comp. | Used |
| | | 22 | 46 | 4.94 AC | | 500 | 500 | | 5 |
| Subdivision | | | | | Block | Lot | Plat Bk. | Page | |
| | | | | | | | D.B.
2484 | 216 | |
| Brief Legal Description | | | | | 80 152 | | | | |
| | | | | | | | | | |

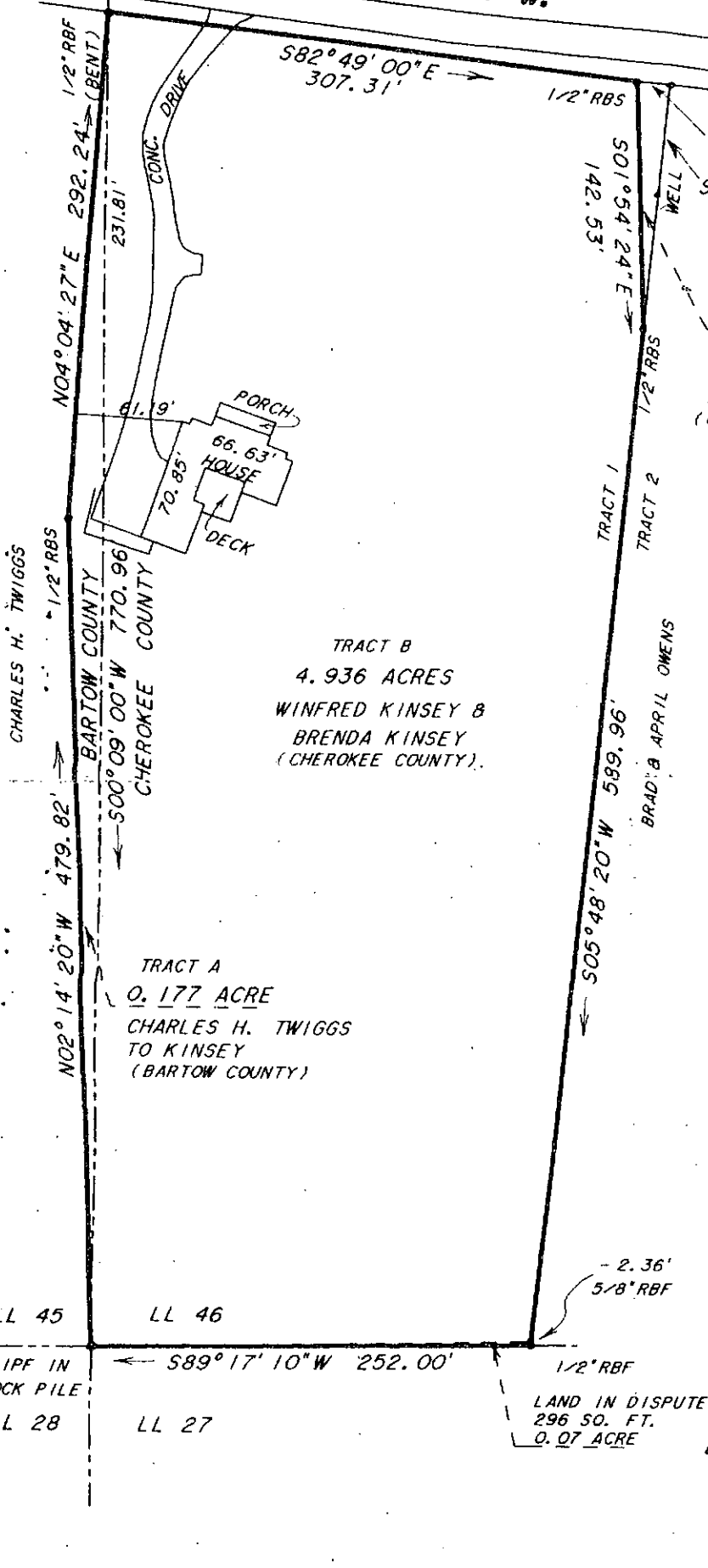


SURVEYED FOR
WINFRED KINSEY
BRENDA KINSEY

PART OF TRACT 1, ROGER F. REINHARDT SURVEY, IN LAND LOT 46,
 22ND. DISTRICT, 2ND. SECTION, CHEROKEE COUNTY, GEORGIA,
 & OTHER PROPERTY IN LAND LOT 45, 22ND. DISTRICT,
 2ND. SECTION, BARTOW COUNTY, GEORGIA
 DATE OF PLAT 4-09-2004 SCALE 1" = 80'
 DATE OF FIELD WORK 4-07-2004, 4-09-2004
 DATE OF REVISED PLAT 4-12-2004
 DATE OF REVISED FIELD WORK 4-12-2004

WHITE ROAD 40' R. W.

FILED IN OFFICE
 CLERK OF SUPERIOR COURT
 CHEROKEE COUNTY, GA
 N
 04 JUL 30 AM 8:38
 BOOK 80 PAGE 152
 Anna M. Ransom 34550



TRACT C
 0.031 ACRE
 KINSEY TO
 BRAD OWENS &
 APRIL OWENS
 (CHEROKEE COUNTY)

TRACT B
 4.936 ACRES
 WINFRED KINSEY &
 BRENDA KINSEY
 (CHEROKEE COUNTY).

TRACT A
 0.177 ACRE
 CHARLES H. TWIGGS
 TO KINSEY
 (BARTOW COUNTY)

FIELD DATA:
 CLOSURE: 1' IN 18,400'
 EQUIPMENT: TOPCON GTS-303
 ANGULAR ERROR .05" PER ANGLE POINT
 BEARINGS ARE MAG. CAL. FROM ANGLES
 TURNED.
 ADJUSTED USING LEAST SQUARES
 PLAT CLOSURE 1' IN 100,000'

CHEROKEE COUNTY PROPERTY
 "FEMA FLOOD HAZARD MAP" 13057C0200 B
 DATED JULY 15, 1988, SHOWS THIS PROPERTY
 OUT OF FLOOD ZONE.

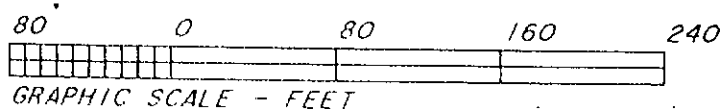
BARTOW COUNTY PROPERTY
 "FEMA FLOOD HAZARD MAP" 13015C0085 F
 DATED SEPTEMBER 29, 1989, SHOWS THIS
 PROPERTY OUT OF FLOOD ZONE.

- 2.36'
 5/8" RBF
 LAND IN DISPUTE
 296 SQ. FT.
 0.07 ACRE



Johnny R. Knight
 JOHNNY R. KNIGHT

KNIGHT & KNIGHT LAND SURVEYORS
 476 MISSION ROAD
 CARTERSVILLE, GEORGIA 30120
 TELEPHONE (770) 382-7975
 OR (770) 382-6585







| |
|-------------------------------|
| Property
Acquired From: 24 |
| Acct. No. |

| | |
|-------|---------|
| | |
| Photo | Call No |

| | | |
|---------|-------|--------|
| 22 N 06 | | 246 |
| Map | Block | Parcel |

| Date | Grantor (From) | Grantee (To) | D.B. | Pg. | Type | W.D. Cons |
|----------|--------------------------------|-------------------|------|-----|------|-----------|
| 10/19/98 | DOROTHY J. REINHARDT, ROGER F. | KNOWLES, J. KRIS | 3344 | 297 | W/D | 47.50 |
| 10/31/00 | KNOWLES, J. KRIS | TARABULA, JOHN M. | 4354 | 337 | W/D | 76.00 |
| 1/29/02 | TARABULA, JOHN M. | MODN, MICHAEL E. | 5128 | 460 | W/D | 94.00 |
| | | | | | | |
| | | | | | | |
| | | | | | | |

| City | G.M.D. | L.D. | L.L. | Dimensions | Acreage | | | | |
|-------------|--------|------|------|------------|---------|-------|----------|-------|-------|
| | | | | | Return | Deed | Plat | Comp. | Used |
| | | 22 | 46 | | | 4.83± | | | 4.83± |
| Subdivision | | | | | Block | Lot | Plat Bk. | Page | |
| | | | | | | | | | |

| |
|-------------------------|
| Brief Legal Description |
| |
| |



| |
|----------------------------|
| Property Acquired From: 24 |
| Acct. No. |

| | |
|-------|---------|
| Photo | Call No |
|-------|---------|

| | | |
|-------|-------|--------|
| 22N06 | | 24H |
| Map | Block | Parcel |

| Date | Grantor (From) | Grantee (To) | D.B. | Pg. | Type | W.D. Cons |
|---------|---|--------------------------------|------|-----|------|-------------------|
| 4/8/99 | ^{DOROTHY J.} REINHARDT, ROGER F. & | ^{BOBBI} OWENS, BRAD & | 3600 | 297 | W/D | 52.50 |
| 8/30/00 | OWENS, BOBBI | OWENS, BRAD | 4301 | 204 | W/D | 0- |
| 9/6/00 | OWENS, BRAD | ^{DANNY} OWENS, BRAD & | 4490 | 112 | W/D | 0- |
| 5/12/03 | ^{DANNY} OWENS, BRAD & | OWENS, BRAD | 6171 | 173 | W/D | 0- |
| 4/13/04 | KINSEY, BRENDA | " " | 7259 | 462 | W/D | FOR .031 AC
0- |

| City | G.M.D. | L.D. | L.L. | Dimensions | Acreage | | | | |
|------|--------|------|------|------------|---------|------|------|-------|------|
| | | | | | Return | Deed | Plat | Comp. | Used |
| | | 22 | 46 | 5 AC | | 4.97 | | | 4.97 |

| Subdivision | Block | Lot | Plat Bk. | Page |
|-------------|-------|-----|----------|------|
| | | 2 | | |

| |
|-------------------------|
| Brief Legal Description |
| |
| |





| | | | | | | | |
|-----------------|--|-----------|---------|--------|-------|--------|--|
| Name On Return: | | MAP BLOCK | PAR SUB | | | | |
| NEW: 2206 | | OLD: 2205 | 001 | B | | | |
| Name On Deed: | | NEW: 2206 | 02579 | Cal No | | | |
| | | | | 22-5 | | 1B | |
| | | | | Map | Block | Parcel | |

| | | | | | | |
|-------------------|-----------|----------------------------|-------------------------|----------|---------------------|--|
| Property Address: | | | Property Acquired From: | | | |
| Acquired By: | Deed Will | Approximate Date Acquired: | Recorded Yes No | D.B. Pg. | Size: (Dim. or Ac.) | |
| Bounded By: | N. | S. | E. | W. | | |

| Date | Grantor (From) | Grantee (To) | D.B. | Pg. | Type | W.D.Cons. |
|----------|----------------------------|---|------|-----|------|------------------|
| | Boston, EMORY F. et al | DONALD C. & EVANS, CONNIE W. | 301 | 522 | W | 47 ⁰⁰ |
| 11/21/81 | DONALD C. EVANS, CONNIE W. | WILLIAM MARTIN EVANS, DONALD C. JR. (EVANS, CAROLYN KILLIAN | 9914 | 360 | WTD | -0- |

| City | G.M.D. | L.D. | L.L. | Dimensions | Acreage | | | | |
|-------------|--------|------|------|------------|---------|------|-----------|-------|-----------------|
| | | | | | Return | Deed | Plat | Comp. | Used |
| | | 22 | 46 | | | | | 77 | 80 ⁺ |
| Subdivision | | | | | Block | Lot | Plat Book | Page | |
| | | | | | | | | | |

Brief Legal Description:

REC-10-29-07

1/2

THE UNIVERSITY OF CHICAGO
DIVISION OF THE PHYSICAL SCIENCES
DEPARTMENT OF CHEMISTRY
5708 SOUTH CAMPUS DRIVE
CHICAGO, ILLINOIS 60637



7

| | | | | | |
|-----------------|--|-----------|--------------------|---------|--------------|
| Name On Return: | | MAP BLOCK | PAR SUB | | |
| Name On Deed: | | OLD: 2205 | 035 | | |
| | | NEW: 2206 | 026 ^{ata} | Call No | |
| | | | | 22-5 | 35 |
| | | | | Map | Block Parcel |

| | | | | | |
|-------------------|-----------|----------------------------|-------------------------|----------|---------------------|
| Property Address: | | | Property Acquired From: | | |
| Acquired By: | Deed Will | Approximate Date Acquired: | Recorded Yes No | D.B. Pg. | Size: (Dim. or Ac.) |
| Bounded By: | N. | S. | E. | W. | |

| Date | Grantor (From) | Grantee (To) | D.B. | Pg. | Type | W.D. Cons. |
|---------|-------------------------------------|------------------|-------|-----|------|------------------|
| 7/81 | PERRY, RICHARD P. & STICKARD, CECIL | TOTIS, Tony F. | 308 | 465 | W | 3 ⁵⁰ |
| 12/84 | TOTIS, Tony F. | GARRETT, M. D. | 434 | 517 | W | 7 ⁵⁰ |
| 8/20/92 | GARRETT, M. D. | DAY, Jimmy H. SR | 12105 | 150 | W | 17 ⁰⁰ |

| City | G.M.D. | L.D. | L.L. | Dimensions | Return | Deed | Plat | Comp. | Used |
|-------------|--------|------|------|------------|--------|------|-----------|-------|------|
| | | 22 | 10 | | | 2.00 | | | 2 |
| Subdivision | | | | | Block | Lot | Plat Book | Page | |
| | | | | | | | 43 | 17 | |

Brief Legal Description:

11/11/11

THE UNIVERSITY OF CHICAGO
DIVISION OF THE PHYSICAL SCIENCES
DEPARTMENT OF CHEMISTRY
5708 SOUTH CAMPUS DRIVE
CHICAGO, ILLINOIS 60637
TEL: 773-936-3700 FAX: 773-936-3701
WWW.CHEM.UCHICAGO.EDU

F. Rec. 1-7-83

| | | | | |
|------------------|-----------|-------|-------|---------|
| Property | MAP | BLOCK | PAR | SUB |
| Acquired From: 6 | OLD: 2205 | | 043 | |
| Acct. No. | NEW: 2206 | | Photo | Call No |
| | | | 027 | |


| | | |
|------|-------|--------|
| 22-5 | | 43 |
| Map | Block | Parcel |

| Date | Grantor (From) | Grantee (To) | D.B. | Pg. | Type | W.D. Cons |
|---------|--|---------------------|------|-----|------|-------------------|
| ? | STOCKARD CECIL R. SR.
PERRY, RICHARD P. | CROWE, J. W. | 336 | 651 | W | 9 ⁸⁰ |
| 12/2/04 | CROWE, J.W. | LANGUREN, FRANCISCO | 1958 | 462 | WD | 175 ⁰⁰ |
| | | | | | | |
| | | | | | | |
| | | | | | | |
| | | | | | | |

| City | G.M.D. | L.D. | L.L. | Dimensions | Acreage | | | | |
|------|--------|------|------|------------|---------|-------|------|-------|------|
| | | | | | Return | Deed | Plat | Comp. | Used |
| | | 22 | 10 | | | 5.112 | | | 5.11 |

| Subdivision | Block | Lot | Plat Bk. | Page |
|-------------|-------|-----|----------|------|
| | | | 21 | 134 |

Brief Legal Description



| | | | | |
|----------------|-----------|-------|------|-----|
| | MAP | BLOCK | PAR. | SUB |
| Property | OLD: 2205 | | 044 | A |
| Acquired From: | | | | |
| Acct. No. | NEW: 2206 | | 029 | |

| | | |
|------|-------|--------|
| 22-5 | | 44A |
| Map | Block | Parcel |

| Date | Grantor (From) | Grantee (To) | D.B. | Pg. | Type | W.D. Cons | |
|-------------------------|--------------------------------------|----------------------------------|--------------|------------|-------------|-------------------|------|
| 1/18/84 | JACKSON, CHARLES | CLARK, DAVID M. | 430 | 158 | W | 11 ³⁰ | |
| 6/25/97 | CLARK, DAVID M. | SANDRA ANDERSON, JANEEN | 2755 | 319 | W/D | 50. ⁰⁰ | |
| 3/29/00 | SANDRA ANDERSON, JANEEN | WILSON, JOHN H. & CROWE, J. W. | 4063 | 57 | W/D | 51. ⁰⁰ | |
| 6/6/00 | WILSON, JOHN H. & CROWE, S. W. | BENNETT, ARLENE | 4174 | 293 | WD | 87. ⁰⁰ | |
| 10/22/04 | ARLENE BENNETT GENTRY, ARLENE DENISE | JASON T. & GENTRY, ARLENE DENISE | 7463 | 250 | WD | -0- | |
| 3/3/05 | JASON T. & GENTRY, ARLENE DENISE | GIL, EDUARDO | 8067
7755 | 122
339 | CORR.
WD | 85. ⁰⁰ | |
| City | | G.M.D. | L.D. | L.L. | Dimensions | Acreage | |
| | | | 27 | 10 | | | |
| Subdivision | | | Block | Lot | Plat | Comp. | Used |
| | | | | | | | 2.26 |
| Brief Legal Description | | | | | | | |




| | | | | | |
|-----------------|-----------|-------|-----|-------|----------|
| | MAP | BLOCK | PAR | SUB | |
| Name On Return: | OLD: 2205 | | 006 | E | KJAER |
| Name On Deed: | NEW: 2206 | | 030 | Photo | Coll No. |

| | | |
|------|-------|--------|
| 22-5 | | 6E |
| Map | Block | Parcel |

| | | | | | |
|-------------------|---|-----------------------------|---|--|---------------------|
| Property Address: | Property Acquired From: | | | | |
| Acquired By: | Deed <input type="checkbox"/> Will <input type="checkbox"/> | Approximate Date Acquired: | Recorded Yes <input type="checkbox"/> No <input type="checkbox"/> | D.B. <input type="checkbox"/> Pg. <input type="checkbox"/> | Size: (Dim. or Ac.) |
| Bounded By: | N. <input type="checkbox"/> | S. <input type="checkbox"/> | E. <input type="checkbox"/> | W. <input type="checkbox"/> | |

| Date | Grantor (From) | Grantee (To) | D.B. | Pg. | Type | W.D.Cons. |
|--------------------------|---|-----------------------------------|------|-----------|------------|----------------------------|
| 7/78 | STOCKARD, CECIL R SR. & PERRY, RICHARD P. | LOWTHER, HENRY W. | 241 | 791 | W | 15.00 |
| 11/89 | LOWTHER, HENRY W. | KJAER, JUDITH | 833 | 48 | W | 47.00 |
| 6/21/93 | KJAER, JUDITH | DRESBACH, JON ^{KATHY E.} | 1522 | 236 | W/D | 1.00 |
| | City | G.M.D. | L.D. | L.L. | Dimensions | Acreage |
| | | | 22 | 10
11 | | Return Deed Plat Comp Used |
| | | | | | | 10 10± |
| | Subdivision | Block | Lot | Plat Book | Page | |
| Brief Legal Description: | | | | | | |
| | | | | | | |
| | | | | | | |



| | | | | |
|----------------|-----------|-------|-------|---------|
| Property | MAP | BLOCK | PAR | SUB |
| Acquired From: | OLD: 2205 | | 044 | C |
| Acct. No. | NEW: 2206 | | 03lto | Call No |

| | | |
|------|-------|--------|
| 22-5 | | 44C |
| Map | Block | Parcel |

| Date | Grantor (From) | Grantee (To) | D.B. | Pg. | Type | W.D. Cons |
|---------|------------------------------------|------------------------------------|------|-----|------|---------------------------|
| 9/86 | JACKSON, CHARLES
COLEMAN, BARRY | W.M. JERRY
ELROD, ROSE MARIE | 566 | 103 | W | 10.00 ² tracts |
| 9/90 | ROSE MARIE
ELROD, WILLIAM JERRY | COLEMAN, BARRY
JACKSON, CHARLES | 899 | 213 | DUP | 8.10 |
| 11/90 | COLEMAN, BARRY
JACKSON CHARLES | GINGER
DAY, JIMMY H. | 918 | 62 | W | 10.00 |
| 6/8/93 | GINGER C.
DAY, JIMMY H. | SHERRY K.
McCLENDON, RONALD T. | 1496 | 104 | W/D | 4.00 |
| 7/21/05 | McCLENDON, SHERRY K. | McCLENDON, RONALD T. | 8117 | 154 | DC | TRACTS
-0- |

| City | G.M.D. | L.D. | L.L. | Dimensions | Acreage | | | | |
|------|--------|------|------|------------|---------|------|------|-------|------|
| | | 22 | 10 | | Return | Deed | Plat | Comp. | Used |
| | | | | | | 1.0 | | | 2 AC |
| | | | | | | 1.0 | | | |

| Subdivision | Block | Lot | Plat Bk. | Page |
|-------------|-------|-----|----------|------|
| | | 34 | | |

| |
|-------------------------|
| Brief Legal Description |
| |
| |



MAP BLOCK PAR SUB

Property
Acquired From:
Acct. No.

OLD: 2205
NEW: 2206

044 B
032 to

| | | |
|------|-------|--------|
| 22-5 | | 44B |
| Map | Block | Parcel |

| Date | Grantor (From) | Grantee (To) | D.B. | Pg. | Type | W.D.Cons |
|-------------------------|---|--|-------|------|------------|------------------|
| 12/84 | JACKSON, CHARLES | CARTER, DOUGLAS J. | 432 | 35 | W | 11 ¹⁰ |
| 10-12-90 | Carter, Douglas J. | Donaldson, Helen | 915 | 258 | WD | 31 ⁵⁰ |
| 7/6/93 | DONALDSON, HELEN A. | CARTER, DOUGLAS J. | 1520 | 115 | DUP | 45 ⁰⁰ |
| 12/3/93 | ^{1/2 INT.}
CARTER, DOUGLAS J. | ^{1/2 INT.}
CARTER, JULIETTE HOLMES | 1678 | 116 | QC | -0 |
| 11/94 | ^{JULIETTE HOLMES.}
CARTER, DOUGLAS J. | ^{SHERRY K.}
McCLENDON, RONALD T. | 1960 | 182 | W/D | 17 ⁰⁰ |
| 7/21/05 | McCLENDON, SHERRY K. | McCLENDON, RONALD T. | 8117 | 152 | QC | -0- |
| City | | G.M.D. | L.D. | L.L. | Dimensions | Acreage |
| | | | 22 | 10 | | |
| Subdivision | | | Block | Lot | Plat Bk. | Page |
| | | | | | | |
| Brief Legal Description | | | | | | |
| | | | | | | |
| | | | | | | |

| | | | |
|--------|------|------------|------|
| Return | Deed | Plat Comp. | Used |
| | 1.25 | | 1.25 |



| | | | | |
|-------------------------|-------------|-----------|---------|--|
| Property Acquired From: | MAP — BLOCK | PAR — SUB | | |
| Acct. No. | OLD: 2205 | 044 | | |
| | NEW: 2206 | Photo | Call No | |
| | | 033 | | |

| | | |
|------|-------|--------|
| 22-5 | | 44 |
| Map | Block | Parcel |

| Date | Grantor (From) | Grantee (To) | D.B. | Pg. | Type | W.D. Cons |
|--------|---|---------------------|-------------|------------|------------|------------------|
| 4/83 | STICKARD, CECIL R. SR.
PERRY, RICHARD P. | ASHMEAD, JOHN E. | 349 | 92 | W | 12 ⁹⁰ |
| 10/84 | JOHN C. &
ASHMEAD, SHIRLENE B. | JACKSON, CHARLES | 434 | 101 | W | 14 ⁹⁰ |
| 10/84 | JACKSON, CHARLES | DONALDSON, J. V. | 6006
721 | 239
512 | Rec'd
W | 11.15 |
| 4/8/99 | Donaldson, J. V. | Donaldson, Carol S. | 3675 | 291 | Q/C | 0- |

REC 10/29/83

| | | | | | | | | | |
|-------------------------|--------|------|------|------------|------------------------------------|-------|------|-------|------|
| City | G.M.D. | L.D. | L.L. | Dimensions | Acreage 3.25 AC 1.25 AC | | | | |
| | | 22 | 10 | | Return | Deed | Plat | Comp. | Used |
| | | | | | | 6.755 | | | 6.76 |
| Subdivision | | | | | Block | Lot | Plat | Bk. | Page |
| | | | | | | | 22 | | 34 |
| Brief Legal Description | | | | | | | | | |
| | | | | | | | | | |



MAP BLOCK PAR SUB

| | | | |
|-----------------|-----------|-----|---------|
| Name On Return: | OLD: 2205 | 038 | |
| Name On Deed: | NEW: 2206 | 034 | Call No |

| | | |
|------|-------|--------|
| 22-5 | | 38 |
| Map | Block | Parcel |

| | |
|-------------------|---------------------------|
| Property Address: | Property Acquired From: 6 |
|-------------------|---------------------------|

| | | | | | |
|--------------|-----------|----------------------------|-----------------|---------|---------------------|
| Acquired By: | Deed Will | Approximate Date Acquired: | Recorded Yes No | D.B. Pg | Size: (Dim. or Ac.) |
|--------------|-----------|----------------------------|-----------------|---------|---------------------|


| | | | | |
|-------------|----|----|----|----|
| Bounded By: | N. | S. | E. | W. |
|-------------|----|----|----|----|

| Date | Grantor (From) | Grantee (To) | D.B. | Pg. | Type | W.D.Cons. |
|------|--|---------------------------------|------|-----|------|-----------|
| 4/82 | PERRY, RICHARD P. & STOCKARD, CECIL R. SR. | RICHARD A. & LINDA D. STALNAKER | 320 | 596 | W | 17 00 |
| | | | | | | |
| | | | | | | |

| City | G.M.D. | L.D. | L.L. | Dimensions | Acreage | | | | |
|------|--------|------|------|------------|---------|------|------|-------|-------|
| | | | | | Return | Deed | Plat | Comp. | Used |
| | | 22 | 10 | | | | | 10 00 | 10 00 |

| Subdivision | Block | Lot | Plat Book | Page |
|-------------|-------|-----|-----------|------|
| | | | | |

Brief Legal Description:



| | | | |
|-----------------|--|------|-----------------|
| Name On Return: | MAP
BLOCK
PAR
SUB
OLD: 2205
041 | 22-5 | 41 |
| Name On Deed: | NEW: 2206
035
Call: 116 | Map | Block
Parcel |

| | | | | | |
|-------------------|---------------------------|----------------------------|-----------------|---------|---------------------|
| Property Address: | Property Acquired From: 6 | | | | |
| Acquired By: | Deed Will | Approximate Date Acquired: | Recorded Yes No | D.B. Pg | Size: (Dim. or Ac.) |
| Bounded By: | N. | S. | E. | W. | |

| Date | Grantor (From) | Grantee (To) | D.B. | Pg. | Type | W.D. Cons. | | | |
|--------------------------|--|------------------------------------|------|-----------|------------|-------------------|------|-------|------|
| 8/82 | FERRY, RICHARD P. &
FERRY , STOCKARD, CECIL
SHARON D. | DWIGHT J. &
PULLEN, SHARON P. | 328 | 7 | W | 10 ⁰⁰ | | | |
| 10-89 | PULLEN, DWIGHT J. &
MICHELENE | BRYANT, MARVIN DENNIS & | 668 | 7 | W | 104 ⁰⁰ | | | |
| 9/28/07 | BRYANT, MARVIN DENNIS &
MICHELENE | KITE, KENNETH M. &
DEBBIE JAMES | 9879 | 4/6 | WD | 308 ⁷⁰ | | | |
| | City | G.M.D. | L.D. | L.L. | Dimensions | Acreage | | | |
| | | | 22 | 10 | | | | | |
| | | | | | Return | Deed | Plat | Comp. | Used |
| | | | | | | | | 5.3 | 5.4 |
| | Subdivision | Block | Lot | Plat Book | Page | | | 21 | 1 |
| | | | | | | | | | |
| Brief Legal Description: | | | | | | | | | |
| | | | | | | | | | |

1345

Ed. Panton
Nat. Slid.

1-31-95-4

MAP BLOCK PAR SUB

Name On Return: OLD: 2205
 Name On Deed: NEW: 2206

040
 028 oto Call No

| | | |
|------|-------|--------|
| 22-5 | | 40 |
| Map | Block | Parcel |

Property Address: _____ Property Acquired From: 6


Acquired By: Deed ___ Will ___ Approximate Date Acquired: _____ Recorded Yes ___ No ___ D.B. ___ Pg. ___ Size: (Dim. or Ac.)

Bounded By: N. S. E. W.

| Date | Grantor (From) | Grantee (To) | D.B. | Pg. | Type | W.D.Cons. |
|------|--|------------------------------|------|-----|------|-----------------|
| 7/82 | PERRY, RICHARD P.
STOCKARD, CECIL R. & E. | POOLE, PATSY S. | 325 | 801 | W | 9 ¹⁰ |
| 1-90 | POOLE, PATSY S. | BROOKS, JERRY F.
PATSY P. | 845 | 440 | W | -0- |

| City | G.M.D. | L.D. | L.L. | Dimensions | Acreage | | | | |
|-------------|--------|------|------|------------|---------|------|-----------|-------|----------------|
| | | | | | Return | Deed | Plat | Comp. | Used |
| | | 22 | 10 | | | | | 5 | 5 [±] |
| Subdivision | | | | | Block | Lot | Plat Book | Page | |
| | | | | | | | | | |

Brief Legal Description:



MAP BLOCK PAR SUB

Name On Return: OLD: 2205

029

| | | |
|------|-------|--------|
| 22-5 | | 29 |
| Map | Block | Parcel |

Name On Deed: NEW: 2206

036 Photo Cell No

Property Address:

Property Acquired From: 22-5-6

Acquired By: Deed Will Approximate Date Acquired:

Recorded Yes No D.B. Pg.

Size: (Dim. or Ac.)

Bounded By:

N. S.

E.


W.

| Date | Grantor (From) | Grantee (To) | D.B. | Pg. | Type | W.D. Cons. |
|---------|--------------------------------------|-----------------------------------|------|-----|------|--------------------|
| 5/81 | FERRY, RICHARD F.
STOCKARD, CECIL | JIMMY H.
DAY, GINGER C. | 304 | 742 | W | 8 ³⁰ |
| 6/8/93 | GINGER C.
DAY, JIMMY H. | SHERRY H.
McCLENDON, RONALD T. | 1494 | 309 | W/D | 103. ⁰⁰ |
| 7/21/05 | McCLENDON, SHERRY K. | McCLENDON, RONALD T. | 8117 | 134 | QC | -0- |

| City | G.M.D. | L.D. | L.L. | Dimensions | Acreage | | | | |
|------|--------|------|------|------------|---------|------|------|-------|------|
| | | 22 | 10 | | Return | Deed | Plat | Comp. | Used |
| | | | 11 | | | 5 | | | 5 |

| Subdivision | Block | Lot | Plat Book | Page |
|-------------|-------|-----|-----------|------|
| | | | 18 | 95 |

Brief Legal Description: 44 1105



| |
|----------------------------|
| Property
Acquired From: |
| Acct. No. |

| | |
|-------|---------|
| Photo | Call No |
|-------|---------|

| | | |
|--------------|-------|--------------|
| 22ND6
Map | Block | 37
Parcel |
|--------------|-------|--------------|

| Date | Grantor (From) | Grantee (To) | D.B. | Pg. | Type | W.D.Cons |
|---------|--------------------|--------------------|------|-----|------|----------|
| 7/21/04 | MARSHALL, JAMES T. | MARSHALL, RICKY A. | 7240 | 69 | WD | 85.00 |
| | | | | | | |
| | | | | | | |
| | | | | | | |
| | | | | | | |
| | | | | | | |

| | | | | | | | | | |
|------|--------|------|------|------------|----------------|------|------|-------|------|
| City | G.M.D. | L.D. | L.L. | Dimensions | Acreage 2 AC ± | | | | |
| | | 22 | 10 | | Return | Deed | Plat | Comp. | Used |

| | | | | |
|-------------|-------|-----|----------|------|
| Subdivision | Block | Lot | Plat Bk. | Page |
| | | | | |

| |
|-------------------------|
| Brief Legal Description |
| |
| |



| | | MAP | BLOCK | PAR | SUB |
|----------------|-----------|-----------|----------|-----|-----|
| Name On Return | OLD: 2205 | 006 | J | | |
| Name On Deed: | NEW: 2206 | 037 Photo | Call No. | | |


| | | |
|------|-------|--------|
| 22-5 | | 6J |
| Map | Block | Parcel |

| | | | | | |
|-------------------|-------------------|----------------------------|-------------------------|------------------|---------------------|
| Property Address: | | Property Acquired From: 6B | | | |
| Acquired By: | Deed ___ Will ___ | Approximate Date Acquired: | Recorded Yes ___ No ___ | D.B. ___ Pg. ___ | Size: (Dim. or Ac.) |
| Bounded By: | N. | S. | E. | W. | |

| Date | Grantor (From) | Grantee (To) | D.B. | Pg. | Type | W.D. Cons. |
|--------|---------------------------|---------------------------|------|-----|------|--------------------|
| 3/80 | STILLWELL, FREDRICK | MARSHALL, JAMES T. | 284 | 272 | W | 9 ⁸⁰ |
| 8/2/99 | MARSHALL, JAMES T. | HALLIBURTON, LEWIS ROBERT | 3749 | 355 | W/D | 110. ⁰⁰ |
| 2/4/03 | HALLIBURTON, LEWIS ROBERT | MARSHALL, JAMES T. | 5862 | 386 | DUP | 85. ⁰⁰ |

| City | G.M.D. | L.D. | L.L. | Dimensions | Acreage | | | | |
|-------------|--------|------|------|------------|---------|------|-----------|--------|------|
| | | 22 | 10 | | Return | Deed | Plat | Comp. | Used |
| | | | | | | 7.50 | | 2 AC ± | 7.5 |
| Subdivision | | | | | Block | Lot | Plat Book | Page | |
| | | | | | | | | | |

| |
|--------------------------|
| Brief Legal Description: |
| |
| |



MAP BLOCK PAR SUB
 Property Acquired From: 22 OLD: 2205 006 0
 Acct. No. NEW: 2206 038

| | | |
|------|-------|--------|
| 22-5 | | 6Q |
| Map | Block | Parcel |

| Date | Grantor (From) | Grantee (To) | D.B. | Pg. | Type | W.D. Cons |
|--------|----------------------|-----------------------|------|-----|------|-----------|
| 3-4-86 | Marshall, James T. | Pruitt, Patricia Ann. | 574 | 160 | WD | 19.20 |
| ?/90 | PRUITT, PATRICIA ANN | PRUITT, EVA MAE C. | 893 | 625 | L | -0- |
| | | | | | | |
| | | | | | | |
| | | | | | | |
| | | | | | | |

| City | G.M.D. | L.D. | L.L. | Dimensions | Acreage | | | | |
|------|--------|------|------|------------|---------|------|------|-------|------|
| | | 22 | 10 | | Return | Deed | Plat | Comp. | Used |
| | | | | | | | | 5.5± | |

| Subdivision | Block | Lot | Plat Bk. | Page |
|-------------|-------|-----|----------|------|
| | | | | |

Brief Legal Description




| | | | | | | | | | | |
|-------------------|-----------|--------------------------------|-----------------|----------|----------------------------|---------------------|--|-------|--|--------|
| Name On Return: | | MAP BLOCK PAR SUB
OLD: 2205 | 006 | L | 22-5 | | | 64 | | |
| Name On Deed: | | NEW: 2206 | 039note | Call No. | Map | | | Block | | Parcel |
| Property Address: | | | | | Property Acquired From: 6B | | | | | |
| Acquired By: | Deed Will | Approximate Date Acquired: | Recorded Yes No | D.B. | Pg. | Size: (Dim. or Ac.) | | | | |
| Bounded By: | N. | | S. | | E. | | | W. | | |

| Date | Grantor (From) | Grantee (To) | D.B. | Pg. | Type | W.D. Cons. |
|---------|-----------------------|----------------------|---------|-----|------|-------------------------------|
| 5/80 | STILLWELL FRED | CHAPMAN, Jimmy W. | 286 SR. | 412 | W | 9 ⁸⁰ |
| 6/81 | CHAPMAN, Jimmy W. sr. | THOMPSON, William D. | 305 | 828 | W | 3 ⁴⁰ + <i>land</i> |
| 12/7/98 | Thompson, William D. | Kim, Duk Soo | 3432 | 270 | W/D | 61.50 |

| City | G.M.D. | L.D. | L.L. | Dimensions | Acreage | | | | |
|-------------|--------|------|------|------------|---------|------|-----------|-------|------|
| | | 22 | 10 | | Return | Deed | Plat | Comp. | Used |
| | | | | | | 7.5 | | | 7.5 |
| Subdivision | | | | | Block | Lot | Plat Book | Page | |
| | | | | | | | 17 | 56 | |

Brief Legal Description:




| | | |
|----------------|-----------|----------------|
| Property | MAP BLOCK | PAR SUB |
| Acquired From: | OLD: 2205 | 006 K |
| Acct. No. | NEW: 2206 | 040 to Call No |

| | | |
|------|-------|--------|
| 22-5 | | 6K |
| Map | Block | Parcel |


| Date | Grantor (From) | Grantee (To) | D.B. | Pg. | Type | W.D. Cons |
|---------|-------------------------------|------------------------------|------|-----|------|-----------|
| 1/89 | NEASE EDWIN C. | PHYLLIS &
PICARDI VINCENT | 764 | 537 | W | 57.60 |
| 1/25/07 | PHYLLIS
PICARDI, VINCENT & | THE PICARDI FAMILY
TRUST | 9377 | 24 | DC | -0- |
| | | | | | | |
| | | | | | | |
| | | | | | | |
| | | | | | | |

| | | | | | | | | | |
|-------------------------|--------|------|----------|------------|---------|------|----------|-------|------|
| City | G.M.D. | L.D. | L.L. | Dimensions | Acreage | | | | |
| | | 22 | 10
11 | | Return | Deed | Plat | Comp. | Used |
| | | | | | | 9.59 | | | |
| Subdivision | | | | | Block | Lot | Plat Bk. | Page | |
| | | | | | | | 17 | 48 | |
| Brief Legal Description | | | | | | | | | |
| | | | | | | | | | |
| | | | | | | | | | |



| | | | | | | | |
|-------------------|-------------------|----------------------------|-------------------------|------------------|---------------------|-----|--|
| Name On Return: | | | | 22-5 | | 6K | |
| Name On Deed: | | Photo | | Call No. | | Map | |
| Property Address: | | Property Acquired From: 6B | | | | | |
| Acquired By: | Deed ___ Will ___ | Approximate Date Acquired: | Recorded Yes ___ No ___ | D.B. ___ Pg. ___ | Size: (Dim. or Ac.) | | |
| Bounded By: | N. | S. | E. | W. | | | |

| Date | Grantor (From) | Grantee (To) | | | D.B. | Pg. | Type | W.D. | Cons. | | |
|--------------------------|------------------------|-----------------------------|------|----------|------------|-----|-----------|-------|-------|-------|------|
| 5/80 | STILLWELL, FREDRICK E. | FITS & TIDWELL REALTY, INC. | | | 286 | 212 | W | 12 | 90 | | |
| 5/80 | FITS & TIDWELL REALTY | FITS, JOSEPH B. SR. | | | 297 | 186 | W | - | 0- | | |
| 1-85 | Fits Sr. Joseph B. | Nease, Edwin | | | 441 | 572 | WD | 31.30 | | | |
| City | | G.M.D. | L.D. | L.L. | Dimensions | | Acreage | | | | |
| | | | 22 | 10
11 | | | Return | Deed | Plat | Comp. | Used |
| | | | | | | | | 9.59 | | | 9.59 |
| Subdivision | | | | | Block | Lot | Plat Book | Page | | | |
| | | | | | | | 17 | 48 | | | |
| Brief Legal Description: | | | | | | | | | | | |
| | | | | | | | | | | | |
| | | | | | | | | | | | |



| |
|-------------------------|
| Property Acquired From: |
| Acst. No. |

| | |
|-------|---------|
| Photo | Call No |
|-------|---------|

| | | |
|-------|-------|--------|
| 22N06 | | 41 |
| Map | Block | Parcel |


REC 1/20/10

| Date | Grantor (From) | Grantee (To) | D.B. | Pg. | Type | W.D. Cons |
|----------|--|--|------|-----|------|-----------|
| 12/31/99 | ATKINS, WANDA L.
FOWLER, MICHAEL E. | ATKINS, WANDA L.
FOWLER, MICHAEL E. | 3978 | 316 | W/D | -0- |
| 12/31/99 | ATKINS, WANDA L.
FOWLER, MICHAEL E. | ATKINS, WANDA L.
FOWLER, MICHAEL E. | 3978 | 318 | W/D | -0- |
| 7-26-06 | Fowler, Michael E. & Wanda L. | Atkins, Wanda L. | 9024 | 169 | QC | -0- |
| | | | | | | |
| | | | | | | |
| | | | | | | |

| | | | | | | | | | |
|------|--------|------|----------|------------|-----------------|------|------|-------|------|
| City | G.M.D. | L.D. | L.L. | Dimensions | Acreage 5.44 AC | | | | |
| | | 22 | 10
11 | | Return | Deed | Plat | Comp. | Used |

| | | | | |
|-------------|-------|-----|----------|------|
| Subdivision | Block | Lot | Plat Bk. | Page |
| | | | 18 | 202 |

| |
|-------------------------|
| Brief Legal Description |
| |
| |




| | | | | | | | | | |
|-----------------|--|------------------|--------------|------------|-----|------|-------|----|--------|
| Name On Return: | | MAP
OLD: 2205 | BLOCK
030 | PAR
030 | SUB | 22-5 | Block | 30 | Parcel |
| Name On Deed: | | NEW: 2206 | 041note | Call No | Map | | | | |

| | | | | | |
|-------------------|-----------|----------------------------|---------------------------|---------|---------------------|
| Property Address: | | | Property Acquired From: 6 | | |
| Acquired By: | Deed Will | Approximate Date Acquired: | Recorded Yes No | D.B. Pg | Size: (Dim. or Ac.) |
| Bounded By: | N. | S. | E. | W. | |

| Date | Grantor (From) | Grantee (To) | D.B. | Pg. | Type | W.D. Cons. |
|----------|---------------------------------------|----------------------------------|------|------|------|------------------|
| 6/81 | PERRY, RICHARD P &
STOCKARD, CECIL | BAXTER, BYRON | 305 | 818 | W | 17 ⁵⁰ |
| 11/13/92 | BAXTER, BYRON | ATKINS, WANDA | 1331 | 103 | W | 15.30 |
| 6/21/99 | Atkins, Wanda | FOWLER, Michael
Atkins, Wanda | 369 | 1079 | W/D | 0- |

| | | | | | | | | | |
|-------------|--------|------|------|------------|-----------------|------|-----------|-------|-------|
| City | G.M.D. | L.D. | L.L. | Dimensions | Acreage 5.44 AC | | | | |
| | | 22 | 11 | | Return | Deed | Plat | Comp. | Used |
| | | | | | 16.56 | | | | 16.56 |
| Subdivision | | | | | Block | Lot | Plat Book | Page | |
| | | | | | | | 18 | 202 | |

Brief Legal Description:



| | | | | | |
|-----------------------------|-----------|----------------|------|-------|--------|
| Property Acquired From: 22- | MAP BLOCK | PAR SUB | 22-5 | | 30A |
| Acct. No. | OLD: 2205 | 030 A | Map | Block | Parcel |
| | NEW: 2206 | Photo Call No. | | | |
| | | 041 A | | | |

| Date | Grantor (From) | Grantee (To) | D.B. | Pg. | Type | W.D. Cons |
|----------|----------------|------------------------------------|------|-----|------|-----------|
| 11/13/92 | BAXTER, BYRON | DEBRA ANN
BEARDEN, KENNETH W. & | 1331 | 101 | | |
| | | | | | | |
| | | | | | | |
| | | | | | | |
| | | | | | | |
| | | | | | | |

| City | G.M.D. | L.D. | L.L. | Dimensions | Acreage | | | | |
|-------------|--------|------|----------|------------|---------|------|----------|-------|------|
| | | | | | Return | Deed | Plat | Comp. | Used |
| | | 22 | 10
11 | | | 5 | | | |
| Subdivision | | | | | Block | Lot | Plat Bk. | Page | |
| | | | | | | | | | |

Brief Legal Description



| | | | | |
|----------------|-----------|-------|-----|---------|
| Property | MAP | BLOCK | PAR | SUB |
| Acquired From: | OLD: 2205 | | 033 | |
| Acct. No. | NEW: 2206 | | 042 | Call to |

| | | |
|------|-------|--------|
| 22-5 | | 33 |
| Map | Block | Parcel |

| Date | Grantor (From) | Grantee (To) | D.B. | Pg. | Type | W.D. Cons |
|---------|----------------|-------------------|-----------------|-----|------|-----------|
| 6-8-17 | Amos, JACK L. | GIBSON, J.C. | 636 | 298 | C | 18.00 |
| 4/24/97 | GIBSON, J.C. | GIBSON, TINA LYNN | 2688 | 13 | W/D | -0- |
| | | | | | | |
| | | | | | | |
| | | | | | | |
| | | | | | | |

| City | G.M.D. | L.D. | L.L. | Dimensions | Acreage | | | | |
|------|--------|------|------|------------|---------|------|------|-------|------|
| | | 22 | 11 | 4.65 AC | Return | Deed | Plat | Comp. | Used |
| | | | | | 6.65 | | | | 6.65 |

| Subdivision | Block | Lot | Plat | Bk. | Page |
|-------------|-------|-----|------|-----|------|
| | | | | | |


| |
|-------------------------|
| Brief Legal Description |
| |
| |

| | | | | | | |
|-------------------|-----------------------|----------------------------|-----------------------------|----------------------|---------------------|--------|
| Name On Return: | | | | 22-5 | | 33 |
| Name On Deed: | | Photo | Call No. | Map | Block | Parcel |
| Property Address: | | | Property Acquired From: 6 | | | |
| Acquired By: | Deed _____ Will _____ | Approximate Date Acquired: | Recorded Yes _____ No _____ | D.B. _____ Pg. _____ | Size: (Dim. or Ac.) | |
| Bounded By: | N. | S. | E. | W. | | |

| Date | Grantor (From) | Grantee (To) | D.B. | Pg. | Type | W.D.Cons. |
|------|-------------------------------------|---------------|------|-----|------|------------------|
| 7/81 | PERRY, RICHARD D. & STOCKARD, CECIL | BAXTER, BYRON | 308 | 455 | W | 11 ⁰⁰ |
| 4-85 | Baxter, Byron | Totis, Inc. | 451 | 146 | WD | 7.30 |
| 4-85 | Totis, Inc | Amos, Jack L. | 451 | 359 | WD | 16.90 |

| City | G.M.D. | L.D. | L.L. | Dimensions | Acreage | | | | |
|-------------|--------|------|------|------------|---------|------|-----------|-------|------|
| | | 22 | 11 | | Return | Deed | Plat | Comp. | Used |
| | | | | | | 6.65 | | | 6.65 |
| Subdivision | | | | | Block | Lot | Plat Book | Page | |
| | | | | | | | | | |

Brief Legal Description:



| |
|----------------------------|
| Property Acquired From: 42 |
| Acct. No. |

| | |
|-------|---------|
| Photo | Call No |
|-------|---------|

| | | |
|-------|-------|--------|
| 22ND6 | | 42A |
| Map | Block | Parcel |

REC
7/15/02

| Date | Grantor (From) | Grantee (To) | D.B. | Pg. | Type | W.D. Cons |
|---------|------------------------|---------------------------------------|------|-----|------|-----------|
| 3/21/01 | HARRICK, TINA LYNN G. | HARRICK, MATTHEW BRIAN
TINA LYNN & | 5251 | 388 | QC | -0- |
| 7/1/05 | HARRICK, MATTHEW BRIAN | HARRICK, TINA LYNN | 8253 | 431 | QC | -0- |
| | | | | | | |
| | | | | | | |
| | | | | | | |
| | | | | | | |

| City | G.M.D. | L.D. | L.L. | Dimensions | Acreage | | | | |
|-------------|--------|------|------|------------|---------|------|----------|-------|------|
| | | 22 | 11 | | Return | Deed | Plat | Comp. | Used |
| | | | | | | 205 | | | 2 |
| Subdivision | | | | | Block | Lot | Plat Bk. | Page | |
| | | | | | | | | | |

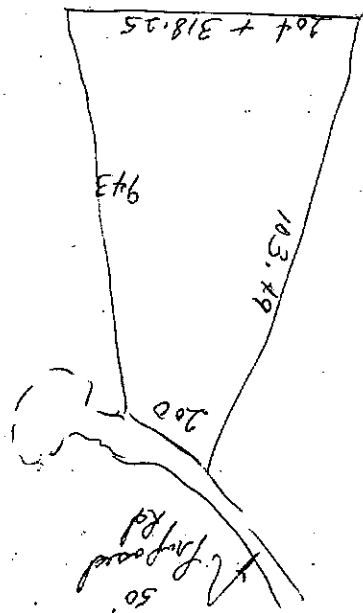
Brief Legal Description



| | | | | | | |
|-----------------|--------------------------------|-----|---------|------|-------|--------|
| Name On Return: | MAP BLOCK PAR SUB
OLD: 2205 | 031 | | 22-5 | | 31 |
| Name On Deed: | NEW: 2206 | 043 | Call No | Map | Block | Parcel |

| | | | | | |
|-------------------|---------------------------|----------------------------|-----------------|----------|---------------------|
| Property Address: | Property Acquired From: 6 | | | | |
| Acquired By: | Deed Will | Approximate Date Acquired: | Recorded Yes No | D.B. Pg. | Size: (Dim. or Ac.) |
| Bounded By: | N. | S. | E. | W. | |

| Date | Grantor (From) | Grantee (To) | D.B. | Pg. | Type | W.D. Cons. |
|--------------------------|--|---|------|-----------|------------|-----------------------------------|
| 6/81 | PERRY, RICHARD P.
STOCKARD, CECIL | MITCHELL, KENNETH L. | 365 | 823 | W | 13 ²⁰ |
| 9/89 | 1/2 Int
MITCHELL, KENNETH L. | 1/2 Int
MITCHELL, LISA L. | 819 | 389 | W | 0 |
| 2/21/95 | LISA L.
MITCHELL, KENNETH L. | MARIE G.
NELSON, PHILIP P. | 2031 | 71 | W/D | 29 ⁰⁰ |
| | City | G.M.D. | L.D. | L.L. | Dimensions | Acreage 5AC |
| | | | 22 | 11 | | Return Deed Plat Comp Used
8-8 |
| | Subdivision | Block | Lot | Plat Book | Page | |
| | | | | 18 | 203 | |
| Brief Legal Description: | | | | | | |



| | | |
|-------------------------|-----------|------------------------|
| Property <u>22-5-31</u> | MAP BLOCK | PAR SUB |
| Acquired From: | OLD: 2205 | 031 A |
| Acct. No. | NEW: 2206 | Photo Call No
043 A |

| | | |
|-------------|-------|------------|
| <u>22-5</u> | | <u>31A</u> |
| Map | Block | Parcel |

REC
1-19-94

| Date | Grantor (From) | Grantee (To) | D.B. | Pg. | Type | W.D. Cons |
|----------|----------------------------------|----------------------------------|------|-----|------|-------------------|
| 7/23/93 | KENNETH L.
MITCHELL LISA L. | ANDREA &
SCHUELER MARK DONALD | 1713 | 303 | CORR | 81. ⁰⁰ |
| 12/16/96 | ANDREA &
SCHUELER MARK DONALD | CAROL TAYLOR &
FORSYTHE FRANK | 2578 | 69 | W/D | 94. ⁹⁰ |
| 9/27/01 | CAROL TAYLOR &
FORSYTHE FRANK | NOVAK, ELLEN C. | 4810 | 363 | W/D | 175 ⁰⁰ |
| | | | | | | |
| | | | | | | |
| | | | | | | |

| City | G.M.D. | L.D. | L.L. | Dimensions | Acreage | | | | |
|-------------------------|--------|------|------|------------|---------|-------|----------|-------|------|
| | | | | | Return | Deed | Plat | Comp. | Used |
| | | 22 | 11 | | | 3 | | | |
| Subdivision | | | | | Block | Lot | Plat Bk. | Page | |
| | | | | | | TR. A | | | |
| Brief Legal Description | | | | | | | | | |
| | | | | | | | | | |



MAP BLOCK PAR SUB

Name On Return: OLD: 2205
 Name On Deed: NEW: 2206

028
 044 to No

| | | |
|------|-------|--------|
| 22-5 | | 28 |
| Map | Block | Parcel |

Property Address: _____ Property Acquired From: 6

Acquired By: Deed ___ Will ___ Approximate Date Acquired: _____ Recorded Yes ___ No ___ D.B. ___ Pg. ___ Size: (Dim. or Ac.)

Bounded By: N. S. E. W.

| Date | Grantor (From) | Grantee (To) | D.B. | Pg. | Type | W.D.Cons. |
|------|-------------------------------------|-------------------------------------|------|-----|------|-----------|
| 5/81 | PERRY, RICHARD P. & STOCKARD, CECIL | KENNETH WAYNE & BEARDEN, DEBRAH ANN | 303 | 770 | W | 11 1/2 |
| | | | | | | |
| | | | | | | |

| City | G.M.D. | L.D. | L.L. | Dimensions | Acreage | | | | |
|-------------|--------|------|----------|------------|---------|-------|-----------|-------|------|
| | | | | | Return | Deed | Plat | Comp. | Used |
| | | 22 | 10
11 | | | 6.687 | | | 6.69 |
| Subdivision | | | | | Block | Lot | Plat Book | Page | |
| | | | | | | | 18 | 170 | |

Brief Legal Description:



| | | | | |
|-------------------|-----------|-------|-----|---------|
| Property | MAP | BLOCK | PAR | SUB |
| Acquired From: 22 | OLD: 2205 | | 034 | A |
| Acct. No. | NEW: 2206 | | 045 | Call No |

| | | |
|------|-------|--------|
| 22-5 | | 34A |
| Map | Block | Parcel |

| Date | Grantor (From) | Grantee (To) | D.B. | Pg. | Type | W.D. Cons |
|---------|---------------------|---------------------------------|------|-----|------|-----------|
| 2-7-86 | Wheatley, Thomas T. | L. Wheatley, Warner A. | 514 | 455 | WD | -0- |
| 11-2-89 | Wheatley, Warner A. | Wheatley, Warner A. & Teresa M. | 833 | 448 | WD | 0 |
| | | | | | | |
| | | | | | | |
| | | | | | | |
| | | | | | | |

| | | | | | | | | | |
|---|--------|------|----------|------------|------------------------------|------|------|-------|------|
| City | G.M.D. | L.D. | L.L. | Dimensions | Acreage $\times 3.72 AC \pm$ | | | | |
| | | 22 | 10
11 | | Return | Deed | Plat | Comp. | Used |
| | | | | | | 3748 | | | 375 |
| Subdivision | | | | | Block | Lot | Plat | Bk. | Page |
| | | | | | | | 28 | | 218 |
| Brief Legal Description $\times .03 AC \pm$ USED FOR R/W PER 1994 DEED 1971-80. 1/10/95 | | | | | | | | | |



| | | | | | | | | |
|-----------------|--|---------------|-------|---------|----------|------|-------|--------|
| Name On Return: | | MAP OLD: 2205 | BLOCK | PAR 034 | SUB | 22-5 | | 34 |
| Name On Deed: | | NEW: 2206 | | 046910 | Call No. | Map | Block | Parcel |

| | | | | | | | |
|-------------------|-----------|----------------------------|-----------------|---------------------------|---------------------|--|--|
| Property Address: | | | | Property Acquired From: 6 | | | |
| Acquired By: | Deed Will | Approximate Date Acquired: | Recorded Yes No | D.B. Pg. | Size: (Dim. or Ac.) | | |
| Bounded By: | N. | S. | E. | W. | | | |

| Date | Grantor (From) | | | | Grantee (To) | D.B. | Pg. | Type | W.D.Cons. | |
|---|--------------------------------------|--------|------|----------|---------------------|----------------------------|------------|-----------|-----------|------|
| 7/81 | PERRY, RICHARD P.
STOCKARD, CECIL | | | | BAXTER, ROBERT L. | 308 | 460 | W | 12.00 | |
| 10-85 | Baxter Robert L. | | | | Totis Inc. | 488 | 317 | WD | 17.00 | |
| 10-85 | Totis, Inc | | | | Wheatley, Thomas T. | 833
488 | 442
318 | WD
WD | 21.60 | |
| City | | G.M.D. | L.D. | L.L. | Dimensions | *3.47 AC ± Acreage 3.50 AC | | | | |
| | | | 22 | 10
11 | | Return | Deed | Plat | Comp | Used |
| | | | | | | | 7.25 | | | 7.25 |
| Subdivision | | | | | | Block | Lot | Plat Book | Page | |
| | | | | | | | | | | |
| Brief Legal Description: (Location estimated) * .03 AC. ± USED FOR R/W PER 1994 DEED 1971-78. 1/10/95 | | | | | | | | | | |

100

THE UNIVERSITY OF CHICAGO
DIVISION OF THE PHYSICAL SCIENCES
DEPARTMENT OF CHEMISTRY
5708 SOUTH CAMPUS DRIVE
CHICAGO, ILLINOIS 60637


| | | | | | |
|-----------------|--------------------------------|---------|--------|-----|--------------|
| Name On Return: | MAP BLOCK PAR SUB
OLD: 2205 | 024 | 22-5 | | 27 |
| Name On Deed: | NEW: 2206 | 047-913 | Col No | Map | Block Parcel |

| | | | | | |
|-------------------|---------------------------|----------------------------|-----------------|----------|---------------------|
| Property Address: | Property Acquired From: 6 | | | | |
| Acquired By: | Deed Will | Approximate Date Acquired: | Recorded Yes No | D.B. Pg. | Size: (Dim. or Ac.) |
| Bounded By: | N. | S. | E. | W. | |

| Date | Grantor (From) | Grantee (To) | D.B. | Pg. | Type | W.D.Cons. |
|------|--------------------------------------|---------------|------|-----|------|-----------------|
| 3/81 | PERRY, RICHARD P.
STOCKARD, CECIL | GODWIN, RALPH | 301 | 447 | W | 8 ⁴⁰ |
| 8/82 | GODWIN, RALPH | POSEY, A. D. | 327 | 495 | W | 5 ⁰⁰ |

| | | | | | | | | | |
|-------------|--------|------|----------|------------|------------------|-------|-----------|-------|------|
| City | G.M.D. | L.D. | L.L. | Dimensions | Acreage 5.01 AC. | | | | |
| | | 22 | 10
11 | | Return | Deed | Plat | Comp. | Used |
| | | | | | | 5.091 | | | 5.09 |
| Subdivision | | | | | Block | Lot | Plat Book | Page | |
| | | | | | | | 18 | 126 | |

| |
|--------------------------|
| Brief Legal Description: |
| |
| |



| | |
|-------------------------|------------------------|
| Property Acquired From: | MAP BLOCK
OLD: 2205 |
| Acct. No. | NEW: 2206 |

| | |
|----------------|---------|
| PAR SUB
025 | |
| 048:0 | Call No |


| | | |
|------|-------|--------|
| 22-5 | | 25 |
| Map | Block | Parcel |

FOUND: 11/16/97

| Date | Grantor (From) | Grantee (To) | D.B. | Pg. | Type | W.D. Cons |
|---------|--|------------------|------|-----|-------------------------|-----------|
| 5-30-86 | Skinner, Larry | Tantucci, Edbert | 535 | 408 | W/D | 26.70 |
| 12/5/95 | TANTUCCI, EDBERT
ROGER GARRISON (SHERIFF) | WHEATLEY, WARNER | 2270 | 101 | TAX LIEN
FORECLOSURE | |
| | | | | | | |
| | | | | | | |
| | | | | | | |
| | | | | | | |
| | | | | | | |

| | | | | | | | | | |
|-------------|--------|------|------|------------|---------|------|----------|-------|------|
| City | G.M.D. | L.D. | L.L. | Dimensions | Acreage | | | | |
| | | 22 | 11 | | Return | Deed | Plat | Comp. | Used |
| | | | | | | 5233 | | | |
| Subdivision | | | | | Block | Lot | Plat Bk. | Page | |
| | | | | | | | 18 | 126 | |

Brief Legal Description



Name On Return:

| | |
|-------|----------|
| | |
| Photo | Call No. |

| | | |
|------|-------|--------|
| 22-5 | | 25 |
| Map | Block | Parcel |

Name On Deed:

Property Address:

Property Acquired From: 6

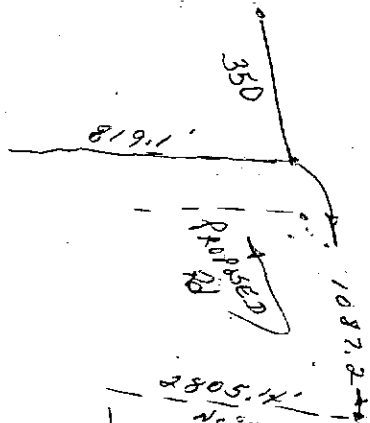
| | | | | | |
|--------------|-----------------------|----------------------------|-----------------------------|----------------------|---------------------|
| Acquired By: | Deed _____ Will _____ | Approximate Date Acquired: | Recorded Yes _____ No _____ | D.B. _____ Pg. _____ | Size: (Dim. or Ac.) |
|--------------|-----------------------|----------------------------|-----------------------------|----------------------|---------------------|

| | | | | |
|-------------|----|----|----|----|
| Bounded By: | N. | S. | E. | W. |
|-------------|----|----|----|----|

| Date | Grantor (From) | Grantee (To) | D.B. | Pg. | Type | W.D. Cons. |
|------|--------------------------------------|--------------------|------|-----|------|------------------|
| 3/81 | PERRY, RICHARD P.
STOCKARD, CECIL | WESTER, CHARLIE V. | 301 | 442 | W | 9 ²⁰ |
| 9-85 | Wester, Charlie V. | Marshall, James T. | 484 | 199 | WD | 12.00 |
| 4-86 | Marshall, James T. | Skinner, Larry | 520 | 345 | 1/10 | 23 ⁶⁰ |

| City | G.M.D. | L.D. | L.L. | Dimensions | Acreage | | | | |
|-------------|--------|------|------|------------|---------|-------|-----------|-------|------|
| | | | | | Return | Deed | Plat | Comp. | Used |
| | | 22 | 11 | | | 5.233 | | | 5.23 |
| Subdivision | | | | | Block | Lot | Plat Book | Page | |
| | | | | | | | 18 | 126 | |

Brief Legal Description:



350
819.1
1087.2

$$\begin{array}{r} 967.77 \\ - 11.2 \\ \hline 956.57 \end{array}$$

805.4

MAP BLOCK PAR SUB

Name On Return: OLD: 2205
 Name On Deed: NEW: 2206

027
 049 photo Coll No

| | | |
|------|-------|--------|
| 22-5 | | 27 |
| Map | Block | Parcel |

Property Address:

Property Acquired From: 6

Acquired By: Deed ___ Will ___ Approximate Date Acquired: Recorded Yes ___ No ___ D.B. ___ Pg. ___ Size: (Dim. or Ac.)


Bounded By: N. S. E. W.

| Date | Grantor (From) | Grantee (To) | D.B. | Pg. | Type | W.D.Cons. |
|------|---|-----------------|------|-----|------|------------------|
| 4/81 | FERRY, RICHARD P.
STOCKARD, CECIL R. | BRYANT, FRANKIE | 303 | 244 | W | 10 ¹⁰ |
| | | | | | | |
| | | | | | | |

| City | G.M.D. | L.D. | L.L. | Dimensions | Acreage | | | | |
|-------------|--------|------|------|------------|---------|-------|-----------|-------|------|
| | | | | | Return | Deed | Plat | Comp. | Used |
| | | 22 | 11 | | | 5.770 | | | 5.77 |
| Subdivision | | | | | Block | Lot | Plat Book | Page | |
| | | | | | | | 18 | 162 | |

Brief Legal Description:

holes
23/24
11/10
7.47
2805/4



| |
|----------------------------|
| Property
Acquired From: |
| Acct. No. |

| | |
|-------|---------|
| Photo | Call No |
|-------|---------|

| | | |
|------|-------|--------|
| 22-6 | | 50 |
| Map | Block | Parcel |

| Date | Grantor (From) | Grantee (To) | D.B. | Pg. | Type | W.D. Cons |
|----------|--------------------------|---------------------------------|------|-----|------|-----------|
| 4/1/96 | CARNES, MARLIN & BEVERLY | FORRESTER, DARYL T. | 2401 | 29 | W/D | 55.00 |
| 12/19/02 | FORRESTER, DARYL TIMOTHY | MARTIN, SUSAN RUTH & RUSSELL C. | 5771 | 221 | W/D | 100.00 |
| | | | | | | |
| | | | | | | |
| | | | | | | |
| | | | | | | |

| | | | | | | | | | |
|--|--------|------|------|---------------------|-------------------|------|----------|-------|------|
| City | G.M.D. | L.D. | L.L. | Dimensions | Acreage 10.34 AC. | | | | |
| | | 22 | 11 | *5.12 AC
5.22 AC | Return | Deed | Plat | Comp. | Used |
| Subdivision | | | | .55 AC | Block | Lot | Plat Bk. | Page | |
| | | | | | | | 51 | 153 | |
| Brief Legal Description *ACREAGE ADJUSTED PER 2002 DEED 5771/221-04/03 | | | | | | | | | |

MAP BLOCK PAR SUB

| | | | |
|-----------------|-----------|----------|---------|
| Name On Return: | OLD: 2205 | 036 | |
| Name On Deed: | NEW: 2206 | 050 rate | Call No |


| | | |
|------|-------|--------|
| 22-5 | | 36 |
| Map | Block | Parcel |

| | | | | | |
|-------------------|-----------|----------------------------|-----------------|----------|---------------------|
| Property Address: | | Property Acquired From: 6 | | | |
| Acquired By: | Deed Will | Approximate Date Acquired: | Recorded Yes No | D.B. Pg. | Size: (Dim. or Ac.) |
| Bounded By: | N. | S. | E. | W. | |

| Date | Grantor (From) | Grantee (To) | D.B. | Pg. | Type | W.D.Cons. |
|--------|--|--------------------------|------|-----|------|------------------|
| 7/81 | STICKARD, CECIL R. & PERRY, RICHARD P. | CARNES, MARLIN & BEVERLY | 309 | 137 | W | 31 ⁰⁰ |
| 10/193 | CARNES, BEVERLY | CARNES, MARLIN | 373 | 385 | QC | -0- |
| 12/84 | CARNES, MARLIN | CARNES, BEVERLY | 431 | 326 | W | -0- |

| | | | | | | | | | |
|-------------|--------|------|------|------------|------------------|-------|-----------|-------|-------|
| City | G.M.D. | L.D. | L.L. | Dimensions | Acreage 10.34 AC | | | | |
| | | 22 | 11 | | Return | Deed | Plat | Comp. | Used |
| | | | | | | 19.56 | | | 19.36 |
| Subdivision | | | | | Block | Lot | Plat Book | Page | |
| | | | | | | | | | |

Brief Legal Description:



| |
|-------------------------|
| Property Acquired From: |
| Acct. No. 50 |

| | |
|-------|---------|
| Photo | Call No |
|-------|---------|

| | | |
|------|-------|--------|
| 22-6 | | 50A |
| Map | Block | Parcel |

| Date | Grantor (From) | Grantee (To) | D.B. | Pg. | Type | W.D. Cons |
|---------|------------------------|--|------|-----|------|-----------|
| 5/20/95 | CARNES, BEVERLY MARLIN | PARR, CHERYL M. CARL Q | 2091 | 87 | W/D | 45.10 |
| 6/10/05 | PARR, CHERYL M. CARL Q | HOWARD TRACEY | 8001 | 253 | WD | 292.00 |
| 7/19/05 | Howard, Tracey | Sewell, Joseph W. SR. Willoughby, James T. | 9314 | 60 | WD | 292.00 |
| | | | | | | |
| | | | | | | |
| | | | | | | |

1 Rev. 11/10/07

| | | | | | | | | | |
|-------------|--------|------|------|------------|------------------|------|----------|-------|------|
| City | G.M.D. | L.D. | L.L. | Dimensions | Acreage 10.79 AC | | | | |
| | | 22 | 11 | | Return | Deed | Plat | Comp. | Used |
| | | | | | Great | | | | 9.02 |
| Subdivision | | | | | Block | Lot | Plat Bk. | Page | |
| | | | | | | | | | |

| |
|-------------------------|
| Brief Legal Description |
| |
| |



| |
|----------------------------|
| Property
Acquired From: |
| Acct. No. |

| | |
|-------|---------|
| Photo | Call No |
|-------|---------|

| | | |
|-------|-------|--------|
| 27ND6 | | 50B |
| Map | Block | Parcel |

| Date | Grantor (From) | Grantee (To) | D.B. | Pg. | Type | W.D. Cons | | | |
|-------------------------|-------------------------|------------------------------|------|------------|-----------------|-----------|----------|-------|------|
| 6/27/05 | SANDRA K. MOORE, MARVIN | HICKS ENTERPRISES, LLC | 8009 | 61 | DUP | 242.30 | | | |
| 8/5/05 | MOORE, SANDRA | HICKS PROPERTIES, LLC | 8/39 | 155 | QC | -0- | | | |
| 8/12/05 | HICKS ENTERPRISES, LLC | SMITH, NATHAN | 8/39 | 157 | WD | 250.00 | | | |
| 8-15-05 | Smith, Nathan | Willoughby & Sewall Dev. LTD | 9314 | 66 | LD | 250.60 | | | |
| City | G.M.D. | L.D. | L.L. | Dimensions | Acreage 2.23 AC | | | | |
| | | | | | Return | Deed | Plat | Comp. | Used |
| | | 22 | 11 | | | | | | |
| Subdivision | | | | | Block | Lot | Plat Bk. | Page | |
| | | | | | | | 57 | 50 | |
| Brief Legal Description | | | | | | | | | |
| | | | | | | | | | |



| |
|------------------------------------|
| Property Acquired From: 50A |
| Acct. No. |

| | |
|-------|---------|
| Photo | Call No |
|-------|---------|

| | | |
|--------------|-------|------------|
| 22 No | | 50B |
| Map | Block | Parcel |

| Date | Grantor (From) | Grantee (To) | D.B. | Pg. | Type | W.D. Cons | | | | |
|-------------------------|---|---|------|------|------------|-----------|------|----------|-------|------|
| 10/30/98 | PARR, CARL Q
<i>CHERYL M. E.</i> | MORRISON, EVAN E. | 3498 | 150 | QC | -0- | | | | |
| 1/9/01 | MORRISON, EVAN E. | MORRISON, EVAN E. E.
<i>MICHELLE L. E.</i> | 445D | 329 | Q/C | -0- | | | | |
| 1/9/01 | MORRISON, EVAN E. E.
<i>MICHELLE L. E.</i> | PARR, CARL Q
MORRISON, MICHELLE L. | 5733 | 77 | Q/C | -0- | | | | |
| 10/22/02 | MORRISON, MICHELLE L. E.
PARR, CARL Q. | SUTALLEE WOODS TRAIL
LAND TRUST | 8035 | 15 | WD | 1500 | | | | |
| 9/23/03 | SUTALLEE WOODS TRAIL
LAND TRUST | HICKS, DARLENE | 6582 | 117 | QC | -0- | | | | |
| 10/23/03 | HICKS, DARLENE | HICKS
ENTERPRISES, LLC | 8139 | 153 | WD | -0- | | | | |
| City | | G.M.D. | L.D. | L.L. | Dimensions | Acreage | | | | |
| | | | | 22 | 11 | Return | Deed | Plat | Comp. | Used |
| | | | | | | | 2.23 | | | 2.23 |
| Subdivision | | | | | | Block | Lot | Plat Bk. | Page | |
| | | | | | | | | 57 | 50 | |
| Brief Legal Description | | | | | | | | | | |
| | | | | | | | | | | |

res 8/19/05







| | | | | | | | | | |
|-----------------|-----------|---------|----------|-----|-----|------|--|-------|--------|
| | | MAP | BLOCK | PAR | SUB | | | | |
| Name On Return: | OLD: 2205 | 026 | | | | 22-5 | | 26 | |
| Name On Deed: | NEW: 2206 | 05 here | Cell No: | | Map | | | Block | Parcel |

| | |
|-------------------|---------------------------|
| Property Address: | Property Acquired From: 6 |
|-------------------|---------------------------|

| | | | | | |
|--------------|-----------|----------------------------|-----------------|----------|---------------------|
| Acquired By: | Deed Will | Approximate Date Acquired: | Recorded Yes No | D.B. Pg. | Size: (Dim. or Ac.) |
|--------------|-----------|----------------------------|-----------------|----------|---------------------|

| | | | | |
|-------------|----|----|----|----|
| Bounded By: | N. | S. | E. | W. |
|-------------|----|----|----|----|

| Date | Grantor (From) | Grantee (To) | D.B. | Pg. | Type | W.D. Cons. |
|------|--|-----------------------------|------|-----|------|------------------|
| 3/81 | PERRY, RICHARD P. & STOCKARD, CECIL R. SR. | BERNARD ROBERT CRIPPS, JANE | 303 | 13 | W | 16 ⁵⁰ |
| | | | | | | |
| | | | | | | |

| City | G.M.D. | L.D. | L.L. | Dimensions | Acreage | | | |
|-------------|--------|------|------|------------|---------|-------|-----------|------------|
| | | | | | Return | Deed | Plat | Comp. Used |
| | | 22 | 11 | | | 10.00 | | 10 |
| Subdivision | | | | | Block | Lot | Plat Book | Page |
| | | | | | | | | |

| |
|--------------------------|
| Brief Legal Description: |
| |
| |



MAP BLOCK PAR SUB
 OLD: 2205 006 H
 Acct. No. NEW: 2206 052 Call to

| | | |
|------|-------|--------|
| 22-5 | | 64 |
| Map | Block | Parcel |

| Date | Grantor (From) | Grantee (To) | D.B. | Pg. | Type | W.D. Cons |
|----------|---|--|------|-----|------|--------------------|
| 11/84 | GARRETT, M. DE | NEASE, EDWIN C. | 428 | 472 | W | 22 ⁰⁰ |
| 11-88 | NEASE, EDWIN C. ^{BONNIE} | LANDERS, E. KENNETH | 755 | 180 | W | 36 ⁰⁰ |
| 10/18/95 | LANDERS, BONNIE | LANDERS, ELMER KENNETH | 2212 | 83 | | -0- |
| 3/13/98 | LANDERS, ELMER KENNETH | GRAVES, JOHN T. JR. ^{JULIA H.} | 3038 | 291 | W/D | 105. ⁰⁰ |
| 1/18/00 | GRAVES, JOHN T. JR. ^{JULIE H.} | BAPTIST CHURCH, INC. ^{SUTALLEE} | 3994 | 159 | W/D | 129. ⁰⁰ |


City 5th
 With 5th Assessors
 9/11/10
 22 11


| City | GM | B. | L.D. | L.L. | Dimensions | Acreage 6 AC. | | | | |
|-------------------------|----|----|------|------|------------|---------------|------|----------|-------|------|
| | | | | | | Return | Deed | Plat | Comp. | Used |
| | | | | | | | | | | |
| Subdivision | | | | | | Block | Lot | Plat Bk. | Page | |
| | | | | | | | | 14 | 165 | |
| Brief Legal Description | | | | | | | | | | |



| | | | | | | | |
|-------------------|--------------------------|----------------------------|-----------------------------|----------------------------|---------------------|------------------|--|
| Name On Return: | | | | 22-5 | | 6H | |
| Name On Deed: | | Photo | | Call No. | | Map Block Parcel | |
| Property Address: | | | | Property Acquired From: 6B | | | |
| Acquired By: | Deed _____
Will _____ | Approximate Date Acquired: | Recorded Yes _____ No _____ | D.B. _____ Pg. _____ | Size: (Dim. or Ac.) | | |
| Bounded By: | N. | S. | E. | W. | | | |

| Date | Grantor (From) | | | Grantee (To) | | | D.B. | Pg. | Type | W.D. Cons. | |
|--------------------------|-------------------------|--------|------|-------------------------|------------|--|---------|------|------------------|-----------------|------|
| 3/80 | STILLWELL, FREDERICK | | | HOLCOMBE, JERRY JR. | | | 282 | 552 | W | 9 ⁰⁰ | |
| 6/82 | HOLCOMBE, JERRY JR. | | | STILLWELL, FREDERICK F. | | | 323 | 683 | Deed under power | - | |
| 8/82 | STILLWELL, FREDERICK E. | | | GARRETT, M. D. | | | 327 | 600 | W | 7 ⁰⁰ | |
| City | | G.M.D. | L.D. | LL. | Dimensions | | Acreage | | | | |
| | | | 22 | 10
11 | | | Return | Deed | Plat | Comp. | Used |
| | | | | | | | | 6 | | | 6 |
| Subdivision | | | | | | | Block | Lot | Plat Book | Page | |
| | | | | | | | | | 16 | 165 | |
| Brief Legal Description: | | | | | | | | | | | |
| | | | | | | | | | | | |
| | | | | | | | | | | | |





MAP BLOCK PAR SUB

Name On Return: OLD: 2205 006 C
 Name On Deed: NEW: 2206 055 Call No

| | | |
|------|-------|--------|
| 22-5 | | 6C |
| Map | Block | Parcel |

Property Address: Property Acquired From:

Acquired By: Deed Will Approximate Date Acquired: Recorded Yes No D.B. Pg. Size: (Dim. or Ac.)


Bounded By: N. E. W.

| Date | Grantor (From) | Grantee (To) | D.B. | Pg. | Type | W.D. Cons. |
|--------|------------------------|---------------------|------|-----|------|-----------------|
| 9/78 | STILLWELL, FREDRICK F. | KEARNEY, JOHN A. JR | 247 | 854 | W | 12 #0 |
| 5/88 | KEARNEY, JOHANA A. JR | JANKE, LLOYD W.M. | 720 | 118 | W | 24.00 |
| 5/8/98 | JANKE, LLOYD W.M. | BAPTIST CHURCH, INC | 3119 | 198 | W/D | 2 PARCELS 80.00 |

| City | G.M.D. | M.L.D. | L.L. | Dimensions | Acreage | Return | Deed | Plat | Comp. | Used |
|------|--------|--------|------|------------|---------|--------|------|------|-------|------|
| | | | | | 43 | | | | 8 | 8 |

| Subdivision | Block | Lot | Plat Book | Page |
|-------------|-------|-----|-----------|------|
| | | | | |

Brief Legal Description:



| | | |
|----------------|-----------|---------------|
| Deed No. | MAP BLOCK | PAR SUB |
| Acquired From: | OLD: 2205 | 014 |
| Acct. No. | NEW: 2206 | Photo Call No |
| | | 057 |

| | | |
|------|-------|--------|
| 22-5 | | 14 |
| Map | Block | Parcel |

| Date | Grantor (From) | Grantee (To) | D.B. | Pg. | Type | W.D. Cons |
|--------|---------------------------|--------------------------------------|------|-----|------|-----------|
| 1/4/93 | PRITCHARD, WILLIAM G. JR. | 48.75% INT.
PRITCHARD, THOMAS A | 1364 | 257 | W | -0- |
| | | 51.25% INT.
PRITCHARD, B. HOLLAND | | | | |
| | | | | | | |
| | | | | | | |
| | | | | | | |
| | | | | | | |
| | | | | | | |

| | | | | | | | | | |
|------|--------|------|------|------------|----------------------|------|------|-------|------|
| City | G.M.D. | L.D. | L.L. | Dimensions | Acreage 257.85 AC. ± | | | | |
| | | 22 | 25 | | Return | Deed | Plat | Comp. | Used |
| | | | 26 | | | | | | |

| | | | | |
|-------------|-------|-----|----------|------|
| Subdivision | Block | Lot | Plat Bk. | Page |
| | | | | |

Brief Legal Description

1942
1943
1944
1945
1946
1947
1948
1949
1950
1951
1952
1953
1954
1955
1956
1957
1958
1959
1960
1961
1962
1963
1964
1965
1966
1967
1968
1969
1970
1971
1972
1973
1974
1975
1976
1977
1978
1979
1980
1981
1982
1983
1984
1985
1986
1987
1988
1989
1990
1991
1992
1993
1994
1995
1996
1997
1998
1999
2000
2001
2002
2003
2004
2005
2006
2007
2008
2009
2010
2011
2012
2013
2014
2015
2016
2017
2018
2019
2020
2021
2022
2023
2024
2025

Name On Smith, James A.
 Return: White, Ga. R-1

2-103
 Photo Call No.

22-5 22 14
 Map Block Parcel

Name On Deed:

Property Address: STATE Hwy No 20
 Property Acquired From:

Acquired By: Deed Will Approximate Date Acquired: Recorded Yes No D.B. Pg. Size: (Dim. or Ac.)

Bounded By: N. S. E. W.

| Date | Grantor (From) | Grantee (To) | D.B. | Pg. | Type | W.D. Cons. |
|---------|------------------------|---|------|-----|------|----------------------|
| 3-24-20 | SMITH, B. T. | SMITH, JAMES A. | SS | 306 | w/d | 425 ⁰⁰ sp |
| 10/91 | ESTATE SMITH, JAMES A. | THOMAS A. 22876 PRITCHARD, Wm. G. JR. 5178 1073 | | 108 | W | 580. ²⁰ |
| | | 2538 PRITCHARD, B. HOLLAND | | | | |

| City | G.M.D. | L.D. | L.L. | Dimensions | Acreage | | | | |
|------|--------|------|------|------------|---------|------|------|-------|------------------|
| | | | 25 | | Return | Deed | Plat | Comp. | Used |
| out | | 22 | 26 | | 260 | — | — | 250 | 260 ^t |

| Subdivision | Block | Lot | Plat Book | Page |
|-------------|-------|-----|-----------|------|
| | | | | |

Brief Legal Description: 250 Ac[±] LL's 25 & 26 22nd LD St. Hwy No. 20.

60/200
 55/300


S 1/2 L L 26 22ND L D BEING BOAT

| | | | | |
|------------------------------|--------------------------------------|------|-------|--------|
| Property Acquired From: 22-5 | MAP BLOCK PAR SUB
OLD: 2205 002 F | 22-5 | | 2F |
| Aect. No. 2 | NEW: 2206 | Map | Block | Parcel |

SEE 2385 279 W/D -0-

| Date | Grantor (From) | Grantee (To) | D.B. | Pg. | Type | W.D. Cons |
|---|-------------------------------------|--|------|-----|------|------------------------------|
| 3/91 | BOBO LEON
DOWNS, THOMAS D. | DOROTHY J. &
REINHARDT, ROGER F. | 967 | 63 | W | 61.90 |
| 1/23/94 | DOROTHY J. &
REINHARDT, ROGER F. | DOROTHY J. &
REINHARDT, ROGER F. | 1985 | 1 | W/D | RIGHT OF SURVIVORSHIP
-0- |
| 5/23/96 | DIANNE &
BREEN, ROBERT | lot 1
" " " " with
" " " " " " " " | 2396 | 31 | W/D | FOR 48 AC.
-0- |
| <p>6/20 Deleted Combined with
24 per request
B.O. A. office</p> | | | | | | |

| | | | | | | | | | |
|-------------------------|--------|------|------|----------------------------|--------------------|-------|------|----------|------|
| City | G.M.D. | L.D. | L.L. | Dimensions | Acreage 2.48 AC. ± | | | | |
| | | 22 | 47 | 12.58 AC. ±
16.77 AC. ± | Return | Deed | Plat | Comp. | Used |
| Subdivision | | | | | 4.78 AC. ± | Block | Lot | Plat Bk. | Page |
| | | | | | | | | 40 | 104 |
| Brief Legal Description | | | | | | | | | |



| | |
|----------------|---------------|
| Property | 24 = 2.79 AC± |
| Acquired From: | 58 = 7.8 AC± |
| Acct. No. | |

| | |
|-------|---------|
| Photo | Call No |
|-------|---------|


| | | |
|-------|-------|--------|
| 22N06 | | 58C |
| Map | Block | Parcel |

| Date | Grantor (From) | Grantee (To) | D.B. | Pg. | Type | W.D. Cons |
|---------|---------------------------------|--------------------------------|------|-----|------|-----------|
| 11/3/00 | DOROTHY J. REINHARDT, ROGER F. | ALISON ATHENS MOORE, DARREN S. | 4356 | 480 | W/D | 121.70 |
| 7/30/04 | ALISON ATHENS, MOORE, DARREN S. | MOORE, ALISON ATHENS | 7259 | 249 | QC | -0- |
| | | | | | | |
| | | | | | | |
| | | | | | | |

| City | G.M.D. | L.D. | L.L. | Dimensions | Acreage | | | | |
|------|--------|------|----------|------------|---------|------|------|-------|-------|
| | | 22 | 46
47 | | Return | Deed | Plat | Comp. | Used |
| | | | | | | | | 10.59 | 10.59 |

| Subdivision | Block | Lot | Plat Bk. | Page |
|-------------|-------|-----|----------|------|
| | | | | |

Brief Legal Description



| | | | | |
|----------------|-----------|-------|-------|---------|
| City | MAP | BLOCK | PAR | SUB |
| Acquired From: | OLD: 2205 | | 002 | |
| Acct. No. | NEW: 2206 | | photo | Call No |
| | | | 059 | |

| | | |
|------|-------|--------|
| 22-5 | | 2 |
| Map | Block | Parcel |

| Date | Grantor (From) | Grantee (To) | D.B. | Pg. | Type | W.D. Cons |
|--------|---------------------------|--------------------------------------|-------|-----|------|-----------|
| 1/4/93 | PRITCHARD, WILLIAM G. JR. | 48.75% INT.
PRITCHARD THOMAS A. | 13104 | 257 | W | -0- |
| | | 51.25% INT.
PRITCHARD, B. HOLLAND | | | | |
| | | | | | | |
| | | | | | | |
| | | | | | | |
| | | | | | | |

| | | | | | | | | | |
|------|--------|------|------|------------|---------|-------------|------|-------|------|
| City | G.M.D. | L.D. | L.L. | Dimensions | Acreage | 139.29 AC ± | | | |
| | | 22 | 47 | | Return | Deed | Plat | Comp. | Used |

| | | | | |
|-------------|-------|-----|----------|------|
| Subdivision | Block | Lot | Plat Bk. | Page |
| | | | | |

Brief Legal Description



Name On **GEORGIA KRAFT Co.**
 Return: **P.O. BOX 1551 Rome, GA**
 Name On Deed:

2-101
 Photo Call No.

27-5 **2**
 Map Block Parcel

Property Address: **WHITE ROAD**

Property Acquired From:

Acquired By: Deed Will Approximate Date Acquired: Recorded Yes No D.B. Pg. Size: (Dim. or Ac.)

Bounded By: N. S. E. W.

| Date | Grantor (From) | Grantee (To) | D.B. | Pg. | Type | W.D. Cons. |
|-------|----------------------------------|--|------|-----|------|------------|
| 7/88 | GA. KRAFT Co.
INLAND-ROME INC | BOBO, LEON &
DOWNS, THOMAS D. | 699 | 317 | LTD | - |
| 11/91 | BOBO, LEON
DOWNS, THOMAS D. | THOMAS A. 22.8%
PRITCHARD, WM. G. JR. 51.9% | 699 | 319 | W | 267.50 |
| | | PRITCHARD, B. HOLLAND 25.3% | 1088 | 312 | W | 299.30 |

| City | G.M.D. | L.D. | L.L. | Dimensions | Acreage |
|------|--------|------|------|------------|---------|
| | | | | 1392 9 ± | 172.30 |
| | | | | Return | Deed |
| | | | | 185.18 | 182 |

| Subdivision | Block | Lot | Plat Book | Page |
|-------------|-------|-----|-----------|------|
| | | | | |

Brief Legal Description: **185.18 AC CC 47 1/2 48 22ND LD**
TRACT # CE-1A



| |
|---------------------------|
| Property
Acquire From: |
| Acct. No. |

| | |
|-------|---------|
| Photo | Call No |
|-------|---------|


| | | |
|-------|-------|--------|
| 22/06 | | 60 |
| Map | Block | Parcel |

| Date | Grantor (From) | Grantee (To) | D.B. | Pg. | Type | W.D. Cons |
|----------|---|---|------|-----|-----------|---------------------|
| 5/7/99 | Komp, Christine M. | Komp, Albert M. & ^{CHRISTINE M.} | 3655 | 342 | W/D | -0- |
| 1/16/02 | KOMP, ALBERT M. & ^{CHRISTINE M.} | BAUER, PETER E. & ^{SUSAN J.} | 5062 | 232 | W/D | 235.00 |
| 12-20-06 | Bauer, Peter E. & Susan J. | Smith, Nathan | 9305 | 28 | WD | 850.00 |
| 12-28-06 | Smith, Nathan | Lillegby's Sewell Dev. LTD | 9314 | 64 | LTD
WD | 3 tracts
2084.90 |
| | | | | | | |
| | | | | | | |

| | | | | | | | | | |
|------|--------|------|------|------------|--------------------|------|------|-------|------|
| City | G.M.D. | L.D. | L.L. | Dimensions | Acreage 7.09 AC. ± | | | | |
| | | 22 | 11 | | Return | Deed | Plat | Comp. | Used |

| | | | | |
|-------------|-------|-----|----------|------|
| Subdivision | Block | Lot | Plat Bk. | Page |
| | | | 19 | 5 |

Brief Legal Description



| | | | | | | |
|-------------------|-----------|------------------------------------|---------------------------|----------|---------------------|--------|
| Name On Return: | | MAP BLOCK PAR SUB
OLD: 2205 032 | 22-5 | | 32 | |
| Name On Deed: | | NEW: 2206 060 | Call No | Map | Block | Parcel |
| Property Address: | | | Property Acquired From: 6 | | | |
| Acquired By: | Deed Will | Approximate Date Acquired: | Recorded Yes No | D.B. Pg. | Size: (Dim. or Ac.) | |
| Bounded By: | N. | S. | E. | W. | | |

| Date | Grantor (From) | | | Grantee (To) | | D.B. | Pg. | Type | W.D. Cons. | |
|--|--|--------|------|--------------------------------|------------|---------------------|------|-----------|------------|------|
| 6/81 | PERRY, RICHARD P. & STACKARD, CECIL VICKI M. | | | CHARLES L. & GRIDLEY, VICKI M. | | 306 | 354 | W | 11 60 | |
| 5/90 | GRIDLEY, CHARLES L. | | | KOMP, ALBERT M. CHRISTINE M. | | 309 | 670 | W | 123.90 | |
| 4/20/92 | KOMP, ALBERT M. | | | KOMP, CHRISTINE M. | | 1206 | 309 | W | -0 | |
| City | | G.M.D. | L.D. | L.L. | Dimensions | * 7.09 AC ± Acreage | | | | |
| | | | 22 | 11 | | Return | Deed | Plat | Comp. | Used |
| | | | | | | | 7.10 | | | 7.10 |
| Subdivision | | | | | | Block | Lot | Plat Book | Page | |
| | | | | | | | | 19 | 5 | |
| Brief Legal Description: * 0.006 AC. ± Used For R/W PER 1994 DEED 1971-82. 1/10/95 | | | | | | | | | | |



| |
|------------------------|
| Property
Acc. From: |
| Acc. No. |

| | |
|-------|---------|
| Photo | Call No |
|-------|---------|

| | | |
|---------|-------|--------|
| 22 N 06 | | 62 |
| Map | Block | Parcel |

| Date | Grantor (From) | Grantee (To) | D.B. | Pg. | Type | W.D. Cons |
|----------|---------------------------|-------------------------------|------|-----|------|--------------------|
| 10/30/00 | PAMELA
PRITT, DAVID | PAM
PRITT, DAVID L. | 4357 | 134 | W/D | -0- |
| 6/19/05 | PAMELA
PRITT, DAVID L. | SMITH, NATHAN | 8005 | 20 | WD | 215. ⁰⁰ |
| 7/19/05 | Smith, Nathan | Willoughby & Seixell Dev. LTD | 9314 | 62 | WD | 225. ¹⁰ |
| | | | | | | |
| | | | | | | |
| | | | | | | |

| | | | | | | | | | |
|------|--------|------|------|------------|-----------|------|------|-------|------|
| City | G.M.D. | L.D. | L.L. | Dimensions | Acreage 5 | | | | |
| | | 22 | 11 | | Return | Deed | Plat | Comp. | Used |

| | | | | |
|-------------|-------|-----|----------|------|
| Subdivision | Block | Lot | Plat Bk. | Page |
| | | | 30 | 163 |

| |
|-------------------------|
| Brief Legal Description |
| |
| |




| | | | | | | | | |
|-----------------|-----------|-----|-------|----------|-----|------|--|----|
| | | MAP | BLOCK | PAR | SUB | | | |
| Name On Return: | OLD: 2205 | 006 | | N | | 22-5 | | 6N |
| Name On Deed: | NEW: 2206 | 062 | | Call No. | | | | |
| | | Map | Block | Parcel | | | | |

| | | | | | | | | |
|-------------------|-----------|----------------------------|-----------------|--------------------------------|-----|---------------------|--|--|
| Property Address: | | | | Property Acquired From: 22-5-6 | | | | |
| Acquired By: | Deed Will | Approximate Date Acquired: | Recorded Yes No | D.B. | Pg. | Size: (Dim. or Ac.) | | |
| Bounded By: | N. | S. | E. | W. | | | | |

| Date | Grantor (From) | Grantee (To) | D.B. | Pg. | Type | W.D.Cons. |
|---------|-------------------------------------|----------------------------------|------|-----|------|-----------------------------|
| 10/80 | PERRY, RICHARD P. & STOCKARD, CECIL | GARDNER, JIM & SHIRLEY | 294 | 67 | W | 8 ³⁰ |
| 5/81 | GARDNER, JIM & SHIRLEY | CASTAGNER, CLAUDE A. & RACHEL L. | 304 | 863 | W | 20 ⁴⁰ + 1/2 acre |
| 8-13-86 | Castagner, Rachel L. & Claud A. | Pritt, David & Pamela | 557 | 539 | W10 | 42.50 |

| City | G.M.D. | L.D. | L.L. | Dimensions | Acreage | | | | |
|-------------|--------|------|------|------------|---------|------|-----------|-------|------|
| | | | | | Return | Deed | Plat | Comp. | Used |
| | | 22 | 11 | | | 5 | | | 5 |
| Subdivision | | | | | Block | Lot | Plat Book | Page | |
| | | | | | | | 30 | 163 | |

| |
|--------------------------|
| Brief Legal Description: |
| |
| |



| | | | | |
|-----------------|------------------|-------|------------|------------|
| Name On Return: | MAP
OLD: 2205 | BLOCK | PAR
037 | SUB
A |
| Name On Deed: | NEW: 2206 | | 063 | Cont. Lic. |

| | | |
|------|-------|--------|
| 22-5 | | 37A |
| Map | Block | Parcel |

| | |
|-------------------|-------------------------|
| Property Address: | Property Acquired From: |
|-------------------|-------------------------|

| | | | | | |
|--------------|-----------|----------------------------|-----------------|----------|---------------------|
| Acquired By: | Deed Will | Approximate Date Acquired: | Recorded Yes No | D.B. Pg. | Size: (Dim. or Ac.) |
|--------------|-----------|----------------------------|-----------------|----------|---------------------|


| | | | | |
|-------------|----|----|----|----|
| Bounded By: | N. | S. | E. | W. |
|-------------|----|----|----|----|

| Date | Grantor (From) | Grantee (To) | D.B. | Pg. | Type | W.D. Cons. |
|-------|---------------------------|---------------------------|------------|------------|-----------|---------------------------------|
| 12/81 | JOHNSON, GUS N. & MARY T. | JOHNSON, GUS N. | 610
315 | 472
771 | QCU
QC | 0
3 ⁰⁰ |
| 6/88 | JOHNSON, GUS N. | WEN, HOWARD H. | 717 | 418 | W | 84. ⁵² |
| 5/91 | WEN, HOWARD H. | WEN, HOWARD H. & P. PAULA | 1003 | 194 | W | -0- |

| City | G.M.D. | L.D. | L.L. | Dimensions | Acreage | | | | |
|------|--------|------|------|------------|---------|------|------|-------|------|
| | | 22 | 11 | | Return | Deed | Plat | Comp. | Used |
| | | | | | | 7AC. | | | |

| Subdivision | Block | Lot | Plat Book | Page |
|-------------|-------|-----|-----------|------|
| | | | | |

Brief Legal Description: *FOR 89 TAX 37B COMBINED WITH THIS PARCEL PER DEED





| | | | | | |
|---------------------------------|------------------------|------------------|------|-------|--------|
| Property Acquired From: 22-3-65 | MAP BLOCK
OLD: 2205 | PAR SUB
006 S | 22-5 | | 65 |
| Acct. No. | NEW: 2206 | 065 | Map | Block | Parcel |

| Date | Grantor (From) | Grantee (To) | D.B. | Pg. | Type | W.D. Cons |
|---------|-------------------------------|------------------|------|-----|------|-----------|
| 4/89 | FRADY & RICKMAN
CONST. CO. | McCURRY, C. LANE | 783 | 500 | W | 12.50 |
| 2/27/92 | McCURRY, C. LANE | HALL, MICHAEL A. | 1142 | 17 | W | 78.00 |
| | | | | | | |
| | | | | | | |
| | | | | | | |
| | | | | | | |

| | | | | | | | | |
|-------------------------|--------|------|------|------------|---------|------|------------|------|
| City | G.M.D. | L.D. | L.L. | Dimensions | Acreage | | | |
| | | 22 | 11 | | Return | Deed | Plat Comp. | Used |
| | | | | | | 115 | | |
| Subdivision | | | | | Block | Lot | Plat Bk. | Page |
| | | | | | | | 37 | 39 |
| Brief Legal Description | | | | | | | | |
| | | | | | | | | |




| | | | | | | | | |
|-----------------|-----------|-----|-------|----------|-----|------|-------|--------|
| | | MAP | BLOCK | PAR | SUB | | | |
| Name On Return: | OLD: 2205 | 006 | D | | | 52-5 | | 6D |
| Name On Deed: | NEW: 2206 | 066 | Photo | Call No. | | Map | Block | Parcel |

| | | | | | | | | |
|-------------------|-----------|----------------------------|-------------------------|----|------|-----|---------------------|--|
| Property Address: | | | Property Acquired From: | | | | | |
| Acquired By: | Deed Will | Approximate Date Acquired: | Recorded Yes | No | D.B. | Pg. | Size: (Dim. or Ac.) | |
| Bounded By: | N. | S. | E. | W. | | | | |

| Date | Grantor (From) | Grantee (To) | D.B. | Pg. | Type | W.D. Cons. |
|---------|--|----------------------------------|------|-----|------|------------|
| 7/78 | STOCKARD, CECIL R. & PERRY, RICHARD P. | GOODWIN, H.C. III | 244 | 307 | W | 7 50 |
| 5/19/95 | GOODWIN, H.C. III | REBECCA I
GOODWIN, H.C. III & | 2095 | 180 | W/D | -0- |

| City | G.M.D. | L.D. | L.L. | Dimensions | Acreage | | | | |
|-------------|--------|------|------|------------|---------|-------------------|-----------|-------|------|
| | | | | | Return | Deed | Plat | Comp. | Used |
| | | 22 | 11 | | | | | | 4.9 |
| Subdivision | | | | | Block | Lot | Plat Book | Page | |
| | | | | | | Tracts
4, 5, 6 | 13 | 54 | |

Brief Legal Description:



| | | | | |
|-------------------------|-----------|-------|-----|---------|
| | MAP | BLOCK | PAR | SUB |
| Property Acquired From: | OLD: 2205 | | 004 | |
| Acct. No. | NEW: 2206 | | 067 | Call No |

| | | |
|------|-------|--------|
| 22-5 | | 4 |
| Map | Block | Parcel |

| Date | Grantor (From) | Grantee (To) | D.B. | Pg. | Type | W.D.Cons |
|-------|------------------|--------------------|------|-----|------|----------|
| 12/89 | BERRYMAN, ARTHUR | BERRYMAN, VIRGINIA | 843 | 427 | QC | 0- |
| | | | | | | |
| | | | | | | |
| | | | | | | |
| | | | | | | |
| | | | | | | |

| | | | | | | | | | | |
|------|--------|------|------|------------|---------|--------|------|------|-------|------|
| City | G.M.D. | L.D. | L.L. | Dimensions | Acreage | | | | | |
| | | | | | 5.44 AC | Return | Deed | Plat | Comp. | Used |
| | | 22 | 11 | 3.05 AC | | | | | | |

| | | | | |
|-------------|-------|-----|----------|------|
| Subdivision | Block | Lot | Plat Bk. | Page |
| | | | | |

Brief Legal Description: * PARCEL 108 COMBINED PER OWNER & TAX ASSESSORS OFFICE
 REQUEST. 1/24/96



Name On Boston, E.F. & Mrs. E.F.
Return: White, Ga. R-1

2-103
Photo Call No.

22-5 11 4
Map Block Parcel

Name On Deed:

Property Address: STATE Hwy #20

Property Acquired From:

Acquired By: Deed Will Approximate Date Acquired: Recorded Yes No D.B. Pg. Size (Dim. or Ac.)

Bounded By: N. S. E. W.

| Date | Grantor (From) | Grantee (To) | D.B. | Pg. | Type | W.D. Cons. | | | | | |
|--|---|--|----------|----------|--------------------------|------------------------------------|---------|-----------|------|-------|------|
| 12-28-56 | McCoy, J. G. | Boston, Mr & Mrs. E. F. | 39 | 176 | W/D | 2 ²⁰ / ₁₂₅ | | | | | |
| 9/88 | IRVING R. &
BOSTON, EMORY F. &
DOROTHY J. | DOROTHY J. &
REINHARDT, ROYCE F. &
VIRGINIA P. | 737 | 415 | W | 2 ^{TR'S} / ₋₀₋ | | | | | |
| 9/89 | REINHARDT, ROYCE F. & | BERRYMAN, ARTHUR C. & | 825 | 75 | W | 55. 00 | | | | | |
| City | | G.M.D. | L.D. | L.L. | Dimensions | | Acreage | | | | |
| out | | | 21
22 | 21
11 | 215.34 271 x 200' x 189' | | Return | Deed | Plat | Comp. | Used |
| Subdivision | | | | | | | -1 | - | | - | - |
| MARY A RHYNE S/D | | | | | | Block | Lot | Plat Book | Page | | |
| | | | | | | | 3 | 1 | 200 | | |
| Brief Legal Description: N/S ST Hwy 20 | | | | | | | | | | | |

| | | | | |
|-------------------------|-----------|-------|--------|---------|
| | MAP | BLOCK | PAR | SUB |
| Property Acquired From: | OLD: 2205 | | 014 | A |
| Acct. No. | NEW: 2206 | | 0680to | Call No |

| | | |
|------|-------|--------|
| 22-5 | | 14A |
| Map | Block | Parcel |

| Date | Grantor (From) | Grantee (To) | D.B. | Pg. | Type | W.D. Cons |
|-------|-----------------------------------|----------------------|------|-----|------|----------------------|
| 12/90 | SMITH, JAMES A. ^{ESTATE} | BERNARD, VIRGINIA P. | 982 | 191 | W | FOR 2.15 AC
21.00 |
| | | | | | | |
| | | | | | | |
| | | | | | | |
| | | | | | | |

DELETE & COMBINE
 WITH 67 PER OWNER
 ASSESSORS OFFICE
 1/24/94

| | | | | | | | | | |
|-------------|--------|------|----------|------------|---------------------|------|----------|-------|------|
| City | S.M+D. | L.D. | L.L. | Dimensions | Acreage 1.83 + 2.15 | | | | |
| | | 22 | 11
26 | | Return | Deed | Plat | Comp. | Used |
| | | | | *4.84 AC | | 3.98 | | | 3.98 |
| Subdivision | | | | | Block | Lot | Plat Bk. | Page | |

Brief Legal Description * PARCEL 22-5-67 COMBINED PER OWNER & B.O.A OFFICE
 REQUEST 9-2-93

Name On Return:

| | |
|-------|----------|
| | |
| Photo | Call No. |

| | | |
|------|-------|--------|
| 22-5 | | 14A |
| Map | Block | Parcel |

Name On Deed:

Property Address:

Property Acquired From:

| | | | | | |
|--------------|-----------|----------------------------|-----------------|----------|--------------------|
| Acquired By: | Deed Will | Approximate Date Acquired: | Recorded Yes No | D.B. Pg. | Size (Dim. or Ac.) |
|--------------|-----------|----------------------------|-----------------|----------|--------------------|

| | | | | |
|-------------|----|----|----|----|
| Bounded By: | N. | S. | E. | W. |
|-------------|----|----|----|----|

| Date | Grantor (From) | Grantee (To) | D.B. | Pg. | Type | W.D. Cons. |
|----------|----------------|----------------------|------|-----|------|------------|
| 10-14-73 | Smith Jim | CLINE, VIIVIAN Smith | 161 | 46 | W | — |

| | | | | | | |
|------|----------------------|--------------------|-----|-----|---|-------|
| 8/90 | CLINE, VIIVIAN SMITH | BERRYMAN, VIRGINIA | 889 | 480 | W | 10.00 |
|------|----------------------|--------------------|-----|-----|---|-------|

| | | | | | | |
|-------|-----------------------------------|-----------------------|-----|-----|---|-------|
| 12/90 | SMITH, JAMES A. ^{ESTATE} | BERRYMAN, VIRGINIA P. | 982 | 190 | W | 21.00 |
|-------|-----------------------------------|-----------------------|-----|-----|---|-------|

| City | G.M.D. | L.D. | L.L. | Dimensions | Acreage | | | | |
|------|--------|------|------|------------|---------|------|------|-------|------|
| | | | | | Return | Deed | Plat | Comp. | Used |
| | 1028 | 22 | 26 | | | / | | / | / |

| Subdivision | Block | Lot | Plat Book | Page |
|-------------|-------|-----|-----------|------|
| | | | | |

Brief Legal Description:

REC. 4-23-91

| | | | | | | | |
|--------------------|-----------|-------|-----|-----|--|------|--------------|
| Property | MAP | BLOCK | PAR | SUB | | | |
| Acquired From: 22- | OLD: 2205 | | 002 | E | | 22-5 | 2E |
| Acct. No. | NEW: 2206 | | 070 | | | Map | Block Parcel |


| Date | Grantor (From) | Grantee (To) | D.B. | Pg. | Type | W.D.Cons |
|-------------------------|---------------------------------------|--|-------|--------|------------|-----------------------------|
| 4/90 | BOBO, LEON
DOWNS, THOMAS D. | STEPHENS, TERRY | 8100 | 148 | W | 29.00 |
| 6/91 | STEPHENS, TERRY/
JOHN | FORREST, MARIE ^E | 1013 | 328 | W | 33.00 |
| 9/21/92 | FORREST, MARIE ^E /
JOHN | ALDEN, JUDSON A.
THOMPSON, DANA M. ^E | 1280 | 210 | W | 44.20 |
| 10/1/07 | THOMPSON, DANA M. | ALDEN, JUDSON A. | 9924 | 227 | RC | -0- |
| City | | G.M.D. | L.D. | L.L. | Dimensions | Acreage |
| | | | 22 | 47 | | Return Deed Plat Comp. Used |
| | | | | | | 507 |
| Subdivision | | | Block | Lot | Plat Bk. | Page |
| | | | | TR# 20 | | |
| Brief Legal Description | | | | | | |
| | | | | | | |
| | | | | | | |



| | | | | | | | |
|-----------------------|-----------|-------|-------|---------|--|------|--------------|
| Property | MAP | BLOCK | PAR | SUB | | | |
| Acquired From: 22-5-2 | OLD: 2205 | | 002 | D | | 22-5 | 2d |
| Acct. No. | NEW: 2206 | | 071to | Call No | | Map | Block Parcel |

| Date | Grantor (From) | Grantee (To) | D.B. | Pg. | Type | W.D.Cons |
|---------|---|-----------------------|------|-----|--------------|----------|
| 3/90 | BOBO, LEON
DOWNS THOMAS D. | ZEEDYK, LOREN & SALLY | 857 | 306 | W | 29.00 |
| 7/18/97 | LOREN D. ^{ESTATE}
ZEEDYK, SALLY SUE | ZEEDYK, SALLY SUE | 2775 | 134 | EX'S
DEED | -0- |
| 9/3/98 | ZEEDYK, SALLY SUE | WARE, PHILLIP C. SR. | 3289 | 329 | W/D | 25.80 |
| 4/5/99 | Ware, Phillip C. sr. | LOW, Julia | 3591 | 331 | P/C | -0- |
| | | | | | | |
| | | | | | | |

| | | | | | | | | | |
|-------------------------|--------|------|------|------------|--------------|------|----------|-------|------|
| City | G.M.D. | L.D. | L.L. | Dimensions | Acreage 3 AC | | | | |
| | | 22 | 47 | | Return | Deed | Plat | Comp. | Used |
| | | | | | | 5.5 | | | |
| Subdivision | | | | | Block | Lot | Plat Bk. | Page | |
| | | | | | | X | 57 | 125 | |
| Brief Legal Description | | | | | 5 | | | | |
| | | | | | | | | | |
| | | | | | | | | | |



| |
|----------------------------|
| Property
Acquired From: |
| Acct. No. 71 |

| | |
|-------|---------|
| Photo | Call No |
|-------|---------|

| | | |
|------|-------|--------|
| 22-6 | | 71A |
| Map | Block | Parcel |

| Date | Grantor (From) | Grantee (To) | D.B. | Pg. | Type | W.D. Cons |
|---------|----------------------|---------------------------------|------|-----|------|-----------|
| 9/3/98 | ZEEDYK, SALLY SUE | WARE, PHILLIP C. SR. | 3289 | 278 | W/D | 25.80 |
| 5/27/99 | Ware, Phillip C. SR. | Terrian, Kevin M. | 3701 | 001 | W/D | 243.80 |
| 4/19/99 | Terrian, Kevin | Terrian, Kelly Lynn
Kevin M. | 3701 | 009 | P/C | -0- |
| | | | | | | |
| | | | | | | |
| | | | | | | |

| City | G.M.D. | L.D. | L.L. | Dimensions | Acreage | | | | |
|------|--------|------|------|------------|---------|------|------|-------|------|
| | | 22 | 47 | | Return | Deed | Plat | Comp. | Used |
| | | | | | | 2489 | | | 2.49 |

| Subdivision | Block | Lot | Plat Bk. | Page |
|-------------|-------|-----|----------|------|
| | | | 57 | 125 |

| |
|-------------------------|
| Brief Legal Description |
| |
| |



MAP BLOCK PAR SUB
 Property OLD: 2205 002 A
 Acquired From:
 Acct. No. NEW: 2206 072


| | | |
|------|-------|--------|
| 22-5 | | 2A |
| Map | Block | Parcel |

Rec. 2/93

| Date | Grantor (From) | Grantee (To) | D.B. | Pg. | Type | W.D. Cons |
|---------|---|---------------------|------|-----|----------|----------------|
| 8/18/3 | GA. KRAFT Co. INC | SUTALLEE LTD. et al | 362 | 580 | R/W deed | 1-00 |
| 6/90 | SEE DEEDS FOR ALL NAMES | NYGAARD, WILLIAM F. | 1386 | 284 | QC'S | SEVERAL TRACTS |
| 6/23/99 | NYGAARD PROPERTIES INC
NYGAARD, WILLIAM F.
(SUTALLEE LTD) | SNELL DONALD J. | 3896 | 19 | QC | -0- |
| | | " " " | " | " | " | " |
| 11/8/99 | BISHOP, BARRY | " " " | 3896 | 21 | QC | -0- |

| City | G.M.D. | L.D. | L.L. | Dimensions | Acreage | | | | |
|--|--------|------|------|------------|---------|--------|----------|-------|------|
| | | | | | Return | Deed | Plat | Comp. | Used |
| | | 22 | 47 | | | .59999 | 1.28 | | 1.28 |
| Subdivision | | | | | Block | Lot | Plat Bk. | Page | |
| | | | | | | | 22 | 92 | |
| Brief Legal Description * SEE DEED 1386/290 FOR RELEASE OF INT. ALSO SEE 1519/90 | | | | | | | | | |

WITH DONALD SNELL



| | | | | |
|-------------------------|-----------|-------|------|-----|
| | MAP - | BLOCK | PAR. | SUB |
| Property Acquired From: | OLD: 2205 | | 048 | |
| Acct. No. | NEW: 2206 | | 073 | |

| | | |
|------|-------|--------|
| 22-5 | | 48 |
| Map | Block | Parcel |

| Date | Grantor (From) | Grantee (To) | D.B. | Pg. | Type | W.D. Cons |
|----------|------------------------------|------------------------------------|------|-----|------|-------------------|
| 12-31-90 | Frady & Rickman, Inc. | Frady, Tommy Construction Co., Inc | 938 | 254 | WO | 15 ⁵⁰ |
| 12-31-90 | Frady, Tommy Const. Co., Inc | Allain, Gary P. & Susan D. Wooten | 938 | 255 | WO | 112 ⁷⁰ |
| | | | | | | |
| | | | | | | |
| | | | | | | |
| | | | | | | |

| City | G.M.D. | L.D. | L.L. | Dimensions | Acreage | | | | |
|-------------------------|--------|------|------|------------|---------|------|----------|-------|------|
| | | 22 | 11 | | Return | Deed | Plat | Comp. | Used |
| | | | | | | | 2.01 | | |
| Subdivision | | | | | Block | Lot | Plat Bk. | Page | |
| PEACHTREE EST'S U.I | | | | | | 1 | 37 | 187 | |
| Brief Legal Description | | | | | | | | | |
| | | | | | | | | | |



| | | | |
|-------------------------|------------------------------------|------|--------------|
| Property Acquired From: | MAP BLOCK PAR SUB
OLD: 2205 049 | 22-5 | 49 |
| Acct. No. | NEW: 2206 | Map | Block Parcel |
| | | 074 | Call No |

| Date | Grantor (From) | Grantee (To) | D.B. | Pg. | Type | W.D. Cons |
|---------|--|-------------------------------------|------|-----|------|--|
| 9-20-90 | Frady & Rickman, Inc.
Rickman, Benny | Frady, Tommy Construction Co., Inc. | 901 | 335 | WD | 18 ⁰⁰ |
| 12/3/90 | FRADY, TOMMY CONST. | GARY P. & ALLAIN, SUSAN D. | 938 | 255 | W | 112 ⁷⁰ ² / ₁₀ |
| | | | | | | |
| | | | | | | |
| | | | | | | |
| | | | | | | |

| | | | | | | | | | |
|-------------------------|--------|------|------|------------|---------|------|----------|-------|------|
| City | G.M.D. | L.D. | L.L. | Dimensions | Acreage | | | | |
| | | 22 | 11 | | Return | Deed | Plat | Comp. | Used |
| | | | | | | | 1.3 | | |
| Subdivision | | | | | Block | Lot | Plat Bk. | Page | |
| PEACHTREE EST'S U.I | | | | | | 2 | 37 | 187 | |
| Brief Legal Description | | | | | | | | | |
| | | | | | | | | | |



| | | | | | |
|-------------------------|------------------------|----------------|------|----|-----|
| Property Acquired From: | MAP BLOCK
OLD: 2205 | PAR SUB
050 | 22-5 | 50 | |
| Acct. No. | NEW: 2206 | 0750 Call No | | | Map |

| Date | Grantor (From) | Grantee (To) | D.B. | Pg. | Type | W.D. Cons |
|----------|---|--------------------------------|------|-----|------|---|
| 10-12-89 | Frady & Rickman, Inc
RICKMAN BEAUNY | Frady, Tommy Construction Inc. | 825 | 193 | LOD | 21 ¹⁰ / ₁₀₀
36 ⁰⁰ |
| 3-23-90 | Frady, Tommy Const, Inc. | Kaiser, Tom & Macylin | 860 | 392 | WD | 86 ⁴⁰ / ₁₀₀ |
| | | | | | | |
| | | | | | | |
| | | | | | | |
| | | | | | | |

| | | | | | | | | | |
|-------------------------|--------|------|------|------------|---------|------|----------|-------|------|
| City | G.M.D. | L.D. | L.L. | Dimensions | Acreage | | | | |
| | | 22 | 11 | | Return | Deed | Plat | Comp. | Used |
| | | | | | | | 13 | | |
| Subdivision | | | | | Block | Lot | Plat Bk. | Page | |
| PEACHTREE EST'S U/I | | | | | | 3 | 37 | 187 | |
| Brief Legal Description | | | | | | | | | |
| | | | | | | | | | |
| | | | | | | | | | |



| | | | | | | | |
|-------------------------|-----------|---------|---------|------|-------|--------|--|
| MAP BLOCK | | PAR SUB | | 22-5 | | 51 | |
| Property Acquired From: | OLD: 2205 | 051 | | Map | Block | Parcel | |
| Acct. No. | NEW: 2206 | 076° | Call No | | | | |

| Date | Grantor (From) | Grantee (To) | D.B. | Pg. | Type | W.D. Cons |
|----------|---|--------------------------------|------|-----|------|----------------------------|
| 10-12-89 | Frady & Rickman, Inc
RICKMAN BEADLY | Frady, Tommy Construction, Inc | 825 | 193 | WD | 2 Lots
36 ⁰⁰ |
| 11-30-89 | Frady, Tommy Const, Inc | Janet Rolfe
Bolfe, David | 839 | 203 | WD | 84 ²⁰ |
| | | | | | | |
| | | | | | | |
| | | | | | | |
| | | | | | | |

| City | G.M.D. | L.D. | L.L. | Dimensions | Acreage | | | | |
|-------------------------|--------|------|------|------------|---------|------|----------|-------|------|
| | | 82 | 11 | | Return | Deed | Plat | Comp. | Used |
| | | | | | | | 13 | | |
| Subdivision | | | | | Block | Lot | Plat Bk. | Page | |
| PEACHTREE EST'S U/I | | | | | | 4 | 37 | 187 | |
| Brief Legal Description | | | | | | | | | |
| | | | | | | | | | |



| | | | |
|-----------|-------|------|---------|
| MAP | BLOCK | PAR | SUB |
| OLD: 2205 | | 052 | |
| NEW: 2206 | | 0770 | Call No |

| |
|-------------------------|
| Property Acquired From: |
| Acct. No. |

| | | |
|------|-------|--------|
| 22-5 | | 52 |
| Map | Block | Parcel |

| Date | Grantor (From) | Grantee (To) | D.B. | Pg. | Type | W.D. Cons |
|---------|---|--------------------------------------|------|-----|------|-----------|
| 5-30-91 | Frady & Rickman, Inc.
RICKMAN BENNY | Frady Construction Inc | 875 | 136 | WD | 1800 |
| 5-30-91 | Frady Construction, Inc | Lenora L. Webb
Webb, Douglas W. & | 1001 | 261 | WD | 0 |
| | | | | | | |
| | | | | | | |
| | | | | | | |
| | | | | | | |

| | | | | | | | | | |
|-------------------------|--------|------|------|------------|---------|------|----------|-------|------|
| City | G.M.D. | L.D. | L.L. | Dimensions | Acreage | | | | |
| | | 22 | 11 | | Return | Deed | Plat | Comp. | Used |
| | | | | | | | 1.35 | | |
| Subdivision | | | | | Block | Lot | Plat Bk. | Page | |
| PEACH TREE EST'S UI | | | | | | 5 | 37 | 187 | |
| Brief Legal Description | | | | | | | | | |
| | | | | | | | | | |



| |
|-------------------------|
| Property Acquired From: |
| Acct. No. |

| | |
|-------|---------|
| Photo | Call No |
|-------|---------|

| | | |
|------|-------|--------|
| 22-6 | | 53 |
| Map | Block | Parcel |

| Date | Grantor (From) | Grantee (To) | D.B. | Pg. | Type | W.D. Cons |
|---------|--|---|------|-----|------|-----------|
| 3/25/96 | THE BOARD OF DEACONS OF SUTALLEE BAPTIST CHURCH & THEIR SUCCESSORS IN OFFICE | SUTALLEE BAPTIST CHURCH, INC. | 2523 | 319 | QC | -0- |
| 6/4/97 | SUTALLEE BAPTIST CHURCH, INC. | SUTALLEE BAPTIST CHURCH, INC. OF CHEROKEE COUNTY, GA. | 2745 | 27 | QC | -0- |
| | | | | | | |
| | | | | | | |
| | | | | | | |

| | | | | | | | | | | |
|------|--------|------|------|----------------|---------|--------|------|------|-------|------|
| City | G.M.D. | L.D. | L.L. | Dimensions | Acreage | Return | Deed | Plat | Comp. | Used |
| | | | | 22 11 XX 19 AC | X 13 AC | | | | | |
| | | | | | | | 5 | | | 5 |


| | | | | |
|-------------|-------|-----|----------|------|
| Subdivision | Block | Lot | Plat Bk. | Page |
| | | | 20 | 57 |

Brief Legal Description: * PARCELS 54 & 55 COMBINED PER RICKY IN TAX ASSESSORS OFFICE. 5/6/99 ** PARCEL 52 COMBINED PER OWNER & TAX ASSESSORS REQUEST 9/17/01



| | | | | |
|-------------------|-----------|--------------------------------------|-----------------|-----------------------------|
| Name On Return: | | MAP BLOCK PAR SUB
OLD: 2205 006 F | 225 | 6F |
| Name On Deed: | | NEW: 2206 053 | Photo | Call No. |
| Property Address: | | Property Acquired From: | | |
| Acquired By: | Deed Will | Approximate Date Acquired: | Recorded Yes No | D.B. Pg. Size (Dim. or Ac.) |
| Bounded By: | N. | S. | E. | W. |

| Date | Grantor (From) | Grantee (To) | D.B. | Pg. | Type | W.D. Cons. | |
|--------------------------|-----------------------------|-----------------------------|------|-----------|------------|------------|------|
| 9/79 | STILLWELL, FREDERICK | GARRETT, M. D. | 272 | 579 | W | 7 50 | |
| 4/82 | GARRETT, M. D. | JASPER FIRST BAPTIST CHURCH | 321 | 36 | Ind | 12-00 | |
| REC 11-1-88 | JASPER FIRST BAPTIST CHURCH | SUTALLEE BAPTIST CHURCH | 749 | 367 | W | - | |
| City | | G.M.D. | L.D. | LL. | Dimensions | Acreage | |
| | | | 22 | 11 | | Return | Deed |
| | | | | | | 5 | 5 |
| Subdivision | | Block | Lot | Plat Book | Page | | |
| | | | | 20 | 57 | | |
| Brief Legal Description: | | | | | | | |
| | | | | | | | |
| | | | | | | | |



MAP BLOCK PAR SUB

Property Acquired From: OLD: 2205
 Acct. No. 179 Leo NEW: 2206
 White

053
 078

| | | |
|------|-------|--------|
| 22-5 | | 53 |
| Map | Block | Parcel |

| Date | Grantor (From) | Grantee (To) | D.B. | Pg. | Type | W.D. Cons |
|----------|---|-------------------------------|------|-----|------|------------------|
| 2-1-90 | Frady & Rickman, Inc
Rickman, BEWAY | Frady, Tommy Construction Co. | 849 | 475 | WD | 19 ⁹⁰ |
| 7-6-90 | Frady, Tommy Const. Co.
Bobby F. Pope, Jr. | Pope, La Rhonda A. | 880 | 611 | WD | 83 ⁰⁰ |
| 91 | Pope, La Rhonda A. +
Bobby F. Pope, Jr. | Pope, La Rhonda A. | 880 | 610 | CWD | 0 |
| 12-28-92 | DAKASHONDA AMOS
Pope, La Rhonda | DAVIS, Badger D. | 992 | 35 | W/O | -0- |
| | | | | | | |
| | | | | | | |

| City | G.M.D. | L.D. | L.L. | Dimensions | Acreage | | | | |
|-------------------------|--------|------|------|------------|---------|------|----------|-------|------|
| | | | | | Return | Deed | Plat | Comp. | Used |
| | | 22 | 11 | | | | 1.41 | | |
| Subdivision | | | | | Block | Lot | Plat Bk. | Page | |
| PEACHTREE EST'S UI | | | | | | 6 | 37 | 187 | |
| Brief Legal Description | | | | | | | | | |
| | | | | | | | | | |



| | | | |
|-------------------------|------------------------------------|------|--------------|
| Property Acquired From: | MAP BLOCK PAR SUB
OLD: 2205 054 | 22-5 | 54 |
| Acct. No. | NEW: 2206 0790 | Map | Block Parcel |

| Date | Grantor (From) | Grantee (To) | D.B. | Pg. | Type | W.D. Cons |
|---------|---|------------------------------------|------|-----|------|-----------|
| 2-1-90 | Frady & Rickman, Inc
RICKMAN, BENNY | Frady, Tommy Construction Co., Inc | 849 | 471 | WD | 1990 |
| 2/29/91 | Frady, Tommy Const. | Allen, Thomas A. | 923 | 147 | W | 9040 |
| | | | | | | |
| | | | | | | |
| | | | | | | |
| | | | | | | |


| City | G.M.D. | L.D. | L.L. | Dimensions | Acreage | | | | |
|-------------------------|--------|------|------|------------|---------|------|----------|-------|------|
| | | 22 | 11 | | Return | Deed | Plat | Comp. | Used |
| | | | | | | | 1.6 | | |
| Subdivision | | | | | Block | Lot | Plat Bk. | Page | |
| PEACHTREE EST'S UT | | | | | | 7 | 37 | 187 | |
| Brief Legal Description | | | | | | | | | |
| | | | | | | | | | |
| | | | | | | | | | |



| | | | | | |
|-------------------------|------------------------|----------------|------|-------|--------|
| Property Acquired From: | MAP BLOCK
OLD: 2205 | PAR SUB
055 | 22-5 | | 55 |
| Acct. No. | NEW: 2206 | 080 to Call No | Map | Block | Parcel |

| Date | Grantor (From) | Grantee (To) | D.B. | Pg. | Type | W.D. Cons |
|---------|--|---|------|-----|------|------------------|
| 10-5-90 | Frady & Rickman, Inc.
Rickman BEARLY | Jan D. Eisentrout
Eisentrout, Harry G. | 909 | 68 | WD | 20 ⁹⁰ |
| | | | | | | |
| | | | | | | |
| | | | | | | |
| | | | | | | |
| | | | | | | |


| City | G.M.D. | L.D. | L.L. | Dimensions | Acreage | | | | |
|-------------------------|--------|------|------|------------|---------|------|----------|-------|------|
| | | 22 | 11 | | Return | Deed | Plat | Comp. | Used |
| | | | | | | | 2.02 | | |
| Subdivision | | | | | Block | Lot | Plat Bk. | Page | |
| PEACHTREE EST'S U I | | | | | | 8 | 37 | 187 | |
| Brief Legal Description | | | | | | | | | |
| | | | | | | | | | |



| | | | | | | | | | |
|-------------------------|--|-----------|-------|------------------|-----|---------|--|------------------|--|
| | | MAP | BLOCK | PAR | SUB | | | | |
| Property Acquired From: | | OLD: 2205 | | 056 | | | | 22-5 | |
| Acct. No. | | NEW: 2206 | | 081 ^o | | Call No | | 56 | |
| | | | | | | | | Map Block Parcel | |

| Date | Grantor (From) | Grantee (To) | D.B. | Pg. | Type | W.D. Cons |
|---------|---|---|------|-----|------|------------------|
| 6-21-90 | Frady & Rickman, Inc
Rickman, Beverly | Frady, Tommy Construction Co, Inc | 878 | 114 | WD | 3980 |
| 9-1-90 | Frady, Tommy Const. Co, Inc | Eisentrount, Harry G. ^{San D. Eisentrount} | 898 | 256 | WD | 94 ⁵⁰ |
| | | | | | | |
| | | | | | | |
| | | | | | | |
| | | | | | | |
| | | | | | | |

| City | G.M.D. | L.D. | L.L. | Dimensions | Acreage | | | | |
|-------------------------|--------|------|------|------------|---------|------|------|-------|------|
| | | | | | Return | Deed | Plat | Comp. | Used |
| | | 22 | 11 | | | | 2.02 | | |
| Subdivision | | | | | Block | Lot | Plat | Bk. | Page |
| PEACHTREE EST'S U I | | | | | | 9 | 37 | | 187 |
| Brief Legal Description | | | | | | | | | |
| | | | | | | | | | |





| | |
|--------------------------------|------------------------------------|
| Name On Return: <u>Woodall</u> | MAP BLOCK PAR SUB
OLD: 2205 005 |
| Name On Deed: <u>White</u> | NEW: 2206 056 |

| | | |
|------|-------|--------|
| 22-5 | | 5 |
| Map | Block | Parcel |

| | | | | | |
|-------------------------------------|-------------------------|----------------------------|-----------------------------|----------------------|---------------------|
| Property Address: <u>Sta Hwy 20</u> | Property Acquired From: | | | | |
| Acquired By: _____ | Deed Will _____ | Approximate Date Acquired: | Recorded Yes _____ No _____ | D.B. _____ Pg. _____ | Size: (Dim. or Ac.) |
| Bounded By: _____ | N. _____ | S. _____ | E. _____ | W. _____ | |

| Date | Grantor (From) | Grantee (To) | D.B. | Pg. | Type | W.D. Cons. |
|--------------------|---------------------------------|--------------------------------|----------------|----------------|----------------|-----------------------------|
| 3-25-60 | SEXTON, FRANK | "WOODALL, HOYT" | 55 | 77 | w/d | 700⁰⁰ |
| 1-15-15 | Woodall, Paul Edward | Woodall, Kenny | 176 | 211 | w/d | --- |
| 82 | Woodall, Hoyt <i>estate</i> | Woodall, Paul Kenny | 328 | 413 | adm | 7 ⁵⁰ |
| | | | 333 | 700 | adm | 7 ⁵⁰ |

| | | | | | | | | | |
|------|--------|------|------|--------------------------|--------------|------|------|-------|----------|
| City | G.M.D. | L.D. | L.L. | Dimensions | see 432 | Age | 125 | | |
| | | 22 | 11 | 215' x 50' x 200' x 472' | Return Pt 42 | Deed | Plat | Comp. | Used H/L |

| | | | | |
|--------------|-------|-----|-----------|------|
| Subdivision | Block | Lot | Plat Book | Page |
| MARY A RHYDE | | 7 | 1 | 200 |

Brief Legal Description: N/S ST Hwy 20

Bail Woodell's part sold
to Kenny Woodell

| | | | | |
|-------------------------|------------------------|------|--------------|---------|
| Property Acquired From: | MAP BLOCK PAR SUB | 22-5 | | 57 |
| Acct. No. | OLD: 2205
NEW: 2206 | 057 | Photo
082 | Call No |
| | | Map | Block | Parcel |

| Date | Grantor (From) | Grantee (To) | D.B. | Pg. | Type | W.D. Cons |
|----------|--|-------------------------------|------|-----|------|-----------|
| 10-21-90 | Frady & Rickman, Inc
Rickman, PENNY | Frady, Tommy Construction Co. | 878 | 114 | WD | 39 80 |
| 9-1-90 | Frady, Tommy Const. Co., Inc. | Eisentrout, Harry G. San D. | 898 | 257 | WD | 16 60 |
| | | | | | | |
| | | | | | | |
| | | | | | | |
| | | | | | | |


| City | G.M.D. | L.D. | L.L. | Dimensions | Acreage | | | | |
|-------------------------|--------|------|------|------------|---------|------|----------|-------|------|
| | | | | | Return | Deed | Plat | Comp. | Used |
| | | 22 | 11 | | | | 2.02 | | |
| Subdivision | | | | | Block | Lot | Plat Bk. | Page | |
| PEACHTREE EST'S UI | | | | | | 10 | 37 | 187 | |
| Brief Legal Description | | | | | | | | | |
| | | | | | | | | | |




| | | | |
|-------------------------|------------------------------------|------|--------------|
| Property Acquired From: | MAP BLOCK PAR SUB
OLD: 2205 058 | 22-5 | 58 |
| Acct. No. | NEW: 2206 | Map | Block Parcel |
| | | | |
| | | | |

| Date | Grantor (From) | Grantee (To) | D.B. | Pg. | Type | W.D. Cons |
|----------|--|------------------------------|------|-----|------|------------------|
| 10-11-90 | Frady & Rickman, Inc.
Rickman, Beverly | Frady Tommy Construction Co. | 910 | 62 | WO | 19 ⁹⁰ |
| 2-91 | FRADY, TOMMY COST | HENSON, ROBERT G | 956 | 63 | WO | 95 ¹⁰ |
| | | | | | | |
| | | | | | | |
| | | | | | | |
| | | | | | | |
| | | | | | | |

| | | | | | | | | |
|--------------------------------------|--------|------|------|------------|------------|--------------|----------|------------|
| City | G.M.D. | L.D. | L.L. | Dimensions | Acreage | 4.43 Ac | | |
| | | 22 | 11 | | Return | Deed | Plat | Comp. Used |
| | | | | | | | 245 | |
| Subdivision | | | | | Block | Lot | Plat Bk. | Page |
| PEACHTREE EST'S U I | | | | | | 11 | 37 | 187 |
| Brief Legal Description | | | | | Parcel 157 | COMBINED PER | 41 | 5 |
| OWNER & TAX ASSESSORS OFFICE REQUEST | | | | | 9/23/98 | | | |





| | | |
|-------------------------|------------------------|----------------------|
| Property Acquired From: | MAP BLOCK
OLD: 2205 | PAR SUB
060 |
| Acct. No. | NEW: 2206 | Photo Call No
085 |

| | | |
|------|-------|--------|
| 22-5 | | 60 |
| Map | Block | Parcel |

| Date | Grantor (From) | Grantee (To) | D.B. | Pg. | Type | W.D. Cons |
|---------|---|--|------|-----|------|-----------------------------------|
| 9-1-89 | Frady & Rickman, Inc
RICKMAN, BENNY | McCurry, C. Roger | 816 | 587 | WD | 39 ⁸⁰ / ₂₄₀ |
| 2-28-90 | McCurry, C. Roger | Jannet S. Hick
Lundak, Frank Dale & | 854 | 451 | WD | 89 ³⁰ |
| | | | | | | |
| | | | | | | |
| | | | | | | |
| | | | | | | |

| | | | | | | | | | |
|-------------------------|--------|------|------|------------|---------|------|----------|-------|------|
| City | G.M.D. | L.D. | L.L. | Dimensions | Acreage | | | | |
| | | 22 | 11 | | Return | Deed | Plat | Comp. | Used |
| | | | | | | | 2.01 | | |
| Subdivision | | | | | Block | Lot | Plat Bk. | Page | |
| PEACHTREE EST'S U/I | | | | | | 13 | 37 | 187 | |
| Brief Legal Description | | | | | | | | | |
| | | | | | | | | | |



Property
Acquired From:
Acct. No.

MAP BLOCK PAR SUB
 OLD: 2205 061
 NEW: 2206
 Photo 086 Call No

22-5
 Map Block Parcel
 61

| Date | Grantor (From) | Grantee (To) | D.B. | Pg. | Type | W.D. Cons |
|---------|--|--|------------|-----------|----------|--------------|
| 8/31/90 | Frady & Rickman, Inc
RICKMAN, BEADLY | Charlene Louise
Scott, Thomas Chewd | 875
896 | 150
65 | 200
W | 1990
8990 |
| | | | | | | |
| | | | | | | |
| | | | | | | |
| | | | | | | |
| | | | | | | |
| | | | | | | |
| | | | | | | |

| City | G.M.D. | L.D. | L.L. | Dimensions | Acreage | | | | |
|------|--------|------|------|------------|---------|------|------|-------|------|
| | | | | | Return | Deed | Plat | Comp. | Used |
| | | 22 | 11 | | | | 2.08 | | |

| Subdivision | Block | Lot | Plat Bk. | Page |
|--------------------|-------|-----|----------|------|
| PEACHTREE EST'S 11 | | 14 | 37 | 187 |

Brief Legal Description



Property
Acquired From:
Acct. No.

MAP BLOCK PAR SUB
OLD: 2205
NEW: 2206

062
Photo 087 Call No


82-5
Map Block Parcel
102

| Date | Grantor (From) | Grantee (To) | D.B. | Pg. | Type | W.D. Cons |
|----------|---|--|------|-----|------|-----------|
| 11-22-89 | Rickman, Benny
Frady & Rickman, Inc | McCurry C. Roger | 835 | 100 | WD | 1960 |
| 9-28-90 | McCurry C. Roger | Cheryl Weber Sharp
Sharp Michael L. & | 909 | 258 | WD | 8990 |
| 7/16/98 | Cheryl Weber Sharp, Michael L. & | Kimberly A. Myers, Robert F. Jr. | 3255 | 348 | W/D | 12650 |
| | | | | | | |
| | | | | | | |
| | | | | | | |

| City | G.M.D. | L.D. | L.L. | Dimensions | Acreage | | | |
|------|--------|------|------|------------|---------|------|------------|------|
| | | 22 | 11 | | Return | Deed | Plat Comp. | Used |
| | | | | | | | 2.01 | |

| Subdivision | Block | Lot | Plat Bk. | Page |
|-----------------------|-------|-----|----------|------|
| PEACHTREE EST'S. U.I. | | 15 | 37 | 187 |

Brief Legal Description



| | | | | |
|----------------|-----------|-------|-----|---------|
| Property | MAP | BLOCK | PAR | SUB |
| Acquired From: | OLD: 2205 | | 063 | |
| Acct. No. | NEW: 2206 | | 088 | Call No |

| | | |
|------|-------|--------|
| 22-5 | | 63 |
| Map | Block | Parcel |

| Date | Grantor (From) | Grantee (To) | D.B. | Pg. | Type | W.D. Cons |
|---------|--|--|------|-----|------|-------------------|
| 9-5-89 | Frady & Rickman, Inc
RICKMAN, BENNY | McCurry C. Lane | 816 | 597 | WD | 22 ⁰⁰ |
| 12-4-89 | McCurry, C. Lane | Susan Moseley Grist
Grist, Joel Max Sr. & | 842 | 96 | WD | 103 ⁸⁰ |
| | | | | | | |
| | | | | | | |
| | | | | | | |
| | | | | | | |

| | | | | | | | | | |
|-------------------------|--------|------|------|------------|---------|------|----------|-------|------|
| City | G.M.D. | L.D. | L.L. | Dimensions | Acreage | | | | |
| | | 22 | 11 | | Return | Deed | Plat | Comp. | Used |
| | | | | | | | 202 | | |
| Subdivision | | | | | Block | Lot | Plat Bk. | Page | |
| PEACHTREE EST'S U I | | | | | | 16 | 37 | 187 | |
| Brief Legal Description | | | | | | | | | |
| | | | | | | | | | |




| | | |
|-------------------------|------------------------|----------------------|
| Property Acquired From: | MAP BLOCK
OLD: 2205 | PAR SUB
064 |
| Acct. No. | NEW: 2206 | Photo Call No
089 |

| | | |
|------|-------|--------|
| 22-5 | | 64 |
| Map | Block | Parcel |

| Date | Grantor (From) | Grantee (To) | D.B. | Pg. | Type | W.D. Cons |
|---------|--|----------------------------------|------|-----|------|--------------------------------------|
| 9-1-89 | Frady & Rickman, Inc
Rickman, Beverly | McCurry, C. Roger | 816 | 587 | WD | 39 ⁸⁰ / ₂ lots |
| 2/19/91 | McCurry, C. Roger | Debra W.
Burton, Charles A. + | 985 | 41 | W | 85 ⁰⁰ |
| | | | | | | |
| | | | | | | |
| | | | | | | |
| | | | | | | |

| City | G.M.D. | L.D. | L.L. | Dimensions | Acreage | | | | |
|----------------------------------|--------|------|------|------------|---------|------|----------|-------|------|
| | | | | | Return | Deed | Plat | Comp. | Used |
| | | 22 | 11 | | | | 2.21 | | |
| Subdivision | | | | | Block | Lot | Plat Bk. | Page | |
| PEACHTREE EST'S DU UI | | | | | | 17 | 37 | 187 | |
| Brief Legal Description | | | | | | | | | |
| | | | | | | | | | |



| | | | |
|-------------------------|------------------------------------|------|--------------|
| Property Acquired From: | MAP BLOCK PAR SUB
OLD: 2205 065 | 22-5 | 65 |
| Acct. No. | NEW: 2206 | Map | Block Parcel |
| | | | |

| Date | Grantor (From) | Grantee (To) | D.B. | Pg. | Type | W.D. Cons |
|---------|---|--|------|-----|------|------------------|
| 3-25-91 | RICKMAN, BENNY
Frady & Rickman, Inc | Frady, Tommy Construction Co., Inc. | 970 | 197 | WD | 20 ⁰⁰ |
| 5-31-91 | Frady & Rickman Const. Comp. | Frady Construction, Inc. | 1004 | 225 | WD | 0- |
| 5-31-91 | Frady Construction, Inc. | Mary Ann N. Glass
Naugle, Mark A. E | 1004 | 226 | WD | 82 ⁰⁰ |
| | | | | | | |
| | | | | | | |
| | | | | | | |

| City | G.M.D. | L.D. | L.L. | Dimensions | Acreage | | | | |
|-------------------------|--------|------|------|------------|---------|------|----------|-------|------|
| | | 22 | 11 | | Return | Deed | Plat | Comp. | Used |
| | | | | | | | 2.01 | | |
| Subdivision | | | | | Block | Lot | Plat Bk. | Page | |
| PEACHTREE EST'S U I | | | | | | 18 | 37 | 187 | |
| Brief Legal Description | | | | | | | | | |
| | | | | | | | | | |



| | | |
|------------------------------|-----------|---------------|
| Property Acquired From: 22-1 | MAP BLOCK | PAR SUB |
| Acct. No. | OLD: 2210 | 015 C |
| | NEW: 2206 | Photo Call No |
| | | 091 |

| | | |
|-------|-------|--------|
| 22-10 | | 15C |
| Map | Block | Parcel |

| Date | Grantor (From) | Grantee (To) | D.B. | Pg. | Type | W.D. Cons |
|---------|---|---|------|------------|----------|------------|
| 12-87 | THACKER HUGH & MARLENE | WEATHERBY, ALEX & GAYNELL
ROGERS, JAMES & THELMA | 678 | 289 | W | 2 TR 37.60 |
| 3/31/05 | WEATHERBY, ALEX & GAYNELL
ROGERS, JAMES & THELMA | FOWLER-WOODALL, LLC | 7822 | 300
296 | QC
WD | 1,178.10 |
| | | | | | | |
| | | | | | | |
| | | | | | | |
| | | | | | | |
| | | | | | | |

A PORTION OF THIS PART OF
 USED FOR CROSSINGS
 AT
 HAYNES

| City | G.M.D. | L.O. | D.N. | Dimensions | Acreage | | | | | |
|-------------------------|--------|------|------|------------|---------|-------|------|-------|------|--|
| | | | | | Return | Deed | Plat | Comp. | Used | |
| | | | | | | 46.2 | | | | |
| Subdivision | | | | | Block | Lot | Plat | Bk. | Page | |
| | | | | | | TRACT | 84 | | 92 | |
| Brief Legal Description | | | | | | | | | | |
| | | | | | | | | | | |



| | | | |
|----------------------------|---|---------|--------------|
| Property Acquired From: 22 | MAP BLOCK PAR SUB
OLD: 2210
015 E | 22-10 | 15E |
| Acct. No. | NEW: 2206 | Map | Block Parcel |
| | Photo 092 | Call No | |

| Date | Grantor (From) | Grantee (To) | D.B. | Pg. | Type | W.D. Cons |
|---------|---|-------------------------|------|------------|----------|-----------|
| 12-87 | WEATHERBY, ALEX & GAYNEE ROGERS, JAMES & THELMA | THACKER, HUGH & MARLENE | 678 | 291 | W | 37.60 |
| 12-87 | THACKER, HUGH & MARLENE | THACKER, JOHN H. | 682 | 194 | W | 56.40 |
| 3/31/85 | THACKER, JOHN H. | FOWLER-WOODDALL, LLC | 7822 | 300
298 | W
LSD | 718.00 |


(1) DETAILS OF THIS PART ARE ASSIGNED
 ALL FOR ELLIOTT
 USED FOR AMBERLY HAYNES

| | | | | | | | | | |
|-------------------------|--------|--------|------|------------|---------|---------|----------|-------|------|
| City | G.M.D. | L.A.D. | L.L. | Dimensions | Acreage | | | | |
| | | | | | Return | Deed | Plat | Comp. | Used |
| | | | | | | 28.16 | | | |
| Subdivision | | | | | Block | Lot | Plat Bk. | Page | |
| | | | | | | TRACT 2 | 84 | 92 | |
| Brief Legal Description | | | | | | | | | |



| | | | | | | |
|--------------------------------------|--------------------------------------|-----------|---------|-------|-------|--------|
| Property Acquired From: 22-10 | MAP BLOCK PAR SUB
OLD: 2210
15 | 015 | D | 22-10 | | 15D |
| Acct. No. | NEW: 2206 | Photo 093 | Call No | Map | Block | Parcel |

| Date | Grantor (From) | Grantee (To) | D.B. | Pg. | Type | W.D. Cons |
|---|--|---|------------|------------|----------|-------------------------|
| 12-87 | THACKER, HUGH & MARLENE | WEATHERBY, ALEX & GAYNELL & ROGERS, JAMES & TREMA | 678 | 289 | W | 272'S
37.60 |
| 3/31/05 | WEATHERBY, ALEX & GAYNELL
ROGERS, JAMES & TREMA | FOUNDER-WOODBALL LLC | 7822 | 300
294 | QC
WD | 258. ³⁰ |
| <p>DELETED FROM THIS PART OF CROSSING</p> <p>ALL OF THIS PART USED FOR HIGHWAY CROSSING</p> <p>USED FOR HIGHWAY CROSSING</p> <p>HAYNE</p> | | | | | | |
| City | | S.M.D. | L.L. | Dimensions | | Acreage 10.13 AC |
| Subdivision | | Block | Lot | Plat | Bk. | Page |
| | | | TRACT
3 | | 84 | 92 |
| Brief Legal Description | | | | | | |



| |
|----------------------------|
| Property
Acquired From: |
| Acct. No. |

| | |
|-------|---------|
| Photo | Call No |
|-------|---------|

| | | |
|-------|-------|--------|
| 22N06 | | 94 |
| Map | Block | Parcel |

| Date | Grantor (From) | Grantee (To) | D.B. | Pg. | Type | W.D.Cons |
|---|----------------|--|------|-----|------|----------|
| | 7/16/10 | CUSTOM USE DEVELOPMENT
N.W. CHEROKEE, LLC | | | | |
| <p><i>DELET</i>
 <i>Remaining Used</i>
 <i>for Highland View</i>
 <i>Phase II</i></p> | | | | | | |

| | | | | | | | | | | |
|------|--------|------|------|------------|----------|--------|------|------|-------|------|
| City | G.M.D. | L.D. | L.C. | Dimensions | Acreage | Return | Deed | Plat | Comp. | Used |
| | | | | | 37.82 AC | | | | | |

| | | | | |
|-------------|-------|-----|----------|------|
| Subdivision | Block | Lot | Plat Bk. | Page |
| | | | | |

Brief Legal Description: 23.33 AC. Used for HIGHLAND VIEW PH-1 Unit-2



Name On Return: Purnell, 1620 Deve

MAP BLOCK PAR SUB
 QLD: 22-10 14

| | | |
|-------|-------|--------|
| 22-10 | - | 14 |
| Map | Block | Parcel |

Name On Deed:

NEW: 22-06 094

Property Address: STATE Hwy 20

Property Acquired From:

Acquired By: Deed Will Approximate Date Acquired: Recorded Yes No D.B. Pg. Size: (Dim. or Ac.)

Bounded By: N. S. E. W.

| Date | Grantor (From) | Grantee (To) | D.B. | Pg. | Type | W.D. Cons. |
|---------|----------------|---------------------------------|------|-----|------|------------|
| 10-1-64 | KINGSWOOD INC. | PURNELL, RODNEY SE & FLORENCE K | 93 | 102 | W/O | — |

~~10-1-93~~ ~~PURNELL, RODNEY SE & FLORENCE K~~

| | | | | | | |
|---------|---|---|------|----|-----|--------|
| 4/20/99 | (ESTATE) FLORENCE K. PURNELL, RODNEY KING | CUSTOM ONE DEVELOPMENT N.W. CHEROKEE, LLC | 3610 | 75 | W/D | 514.60 |
|---------|---|---|------|----|-----|--------|

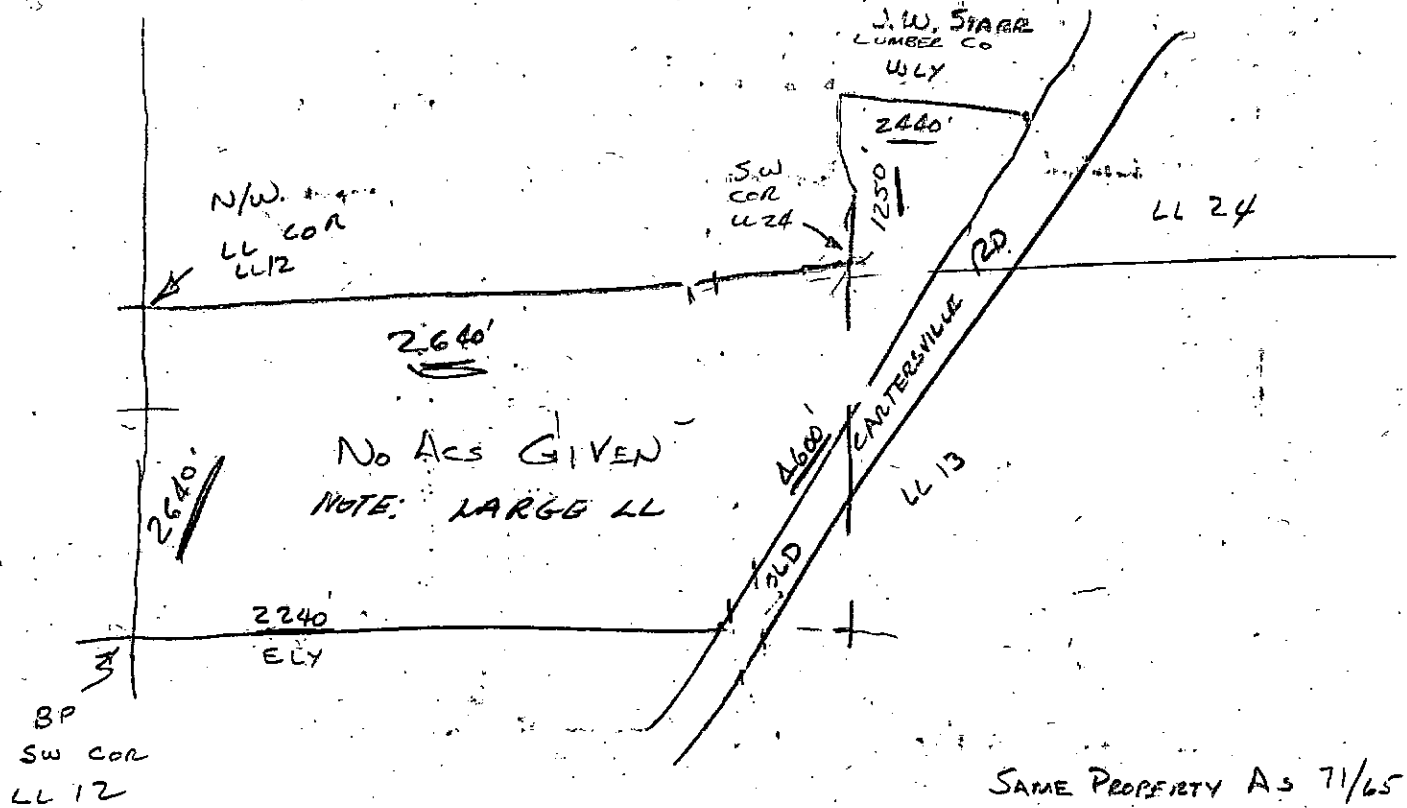
| City | G.M.D. | L.D. | L.L. | Dimensions | Area ± | Acreage | Return | Deed | Plat | Comp. | Used |
|------|--------|------|------|---------------------|----------|---------|--------|------|------|-------|------|
| out | | 22 | 12 | 145.51' ± 147.75' ± | 246 AC ± | 246 | 246 | — | | 333 | 333 |

| Subdivision | Block | Lot | Plat Book | Page |
|-----------------------------------|-----------|-----------|-----------|------|
| 100.91 AC
57.602 AC | 25 | 14055 | 142 | 65 |
| 101.36 AC | 27 | 2 | 15 | 65 |
| 246 AC | 101.36 AC | 110.01 AC | | |


Brief Legal Description: LLS 12, 13 & 24 22ND LD ST HWY 20 PARCEL

22-5-8 COMBINED PER OWNER & B.O.A. OFFICE REQUEST, 8/19/93 * PARCEL 14 & SPLIT OUT PER OWNER & B.O.A. OFFICE REQUEST 9/17/93 * * ADJUSTED ACREAGE PER 1999

DEED 3610-75 9/17/99 * 43.29 AC Used For Highway View Ph-1 11-1. 8/2/00

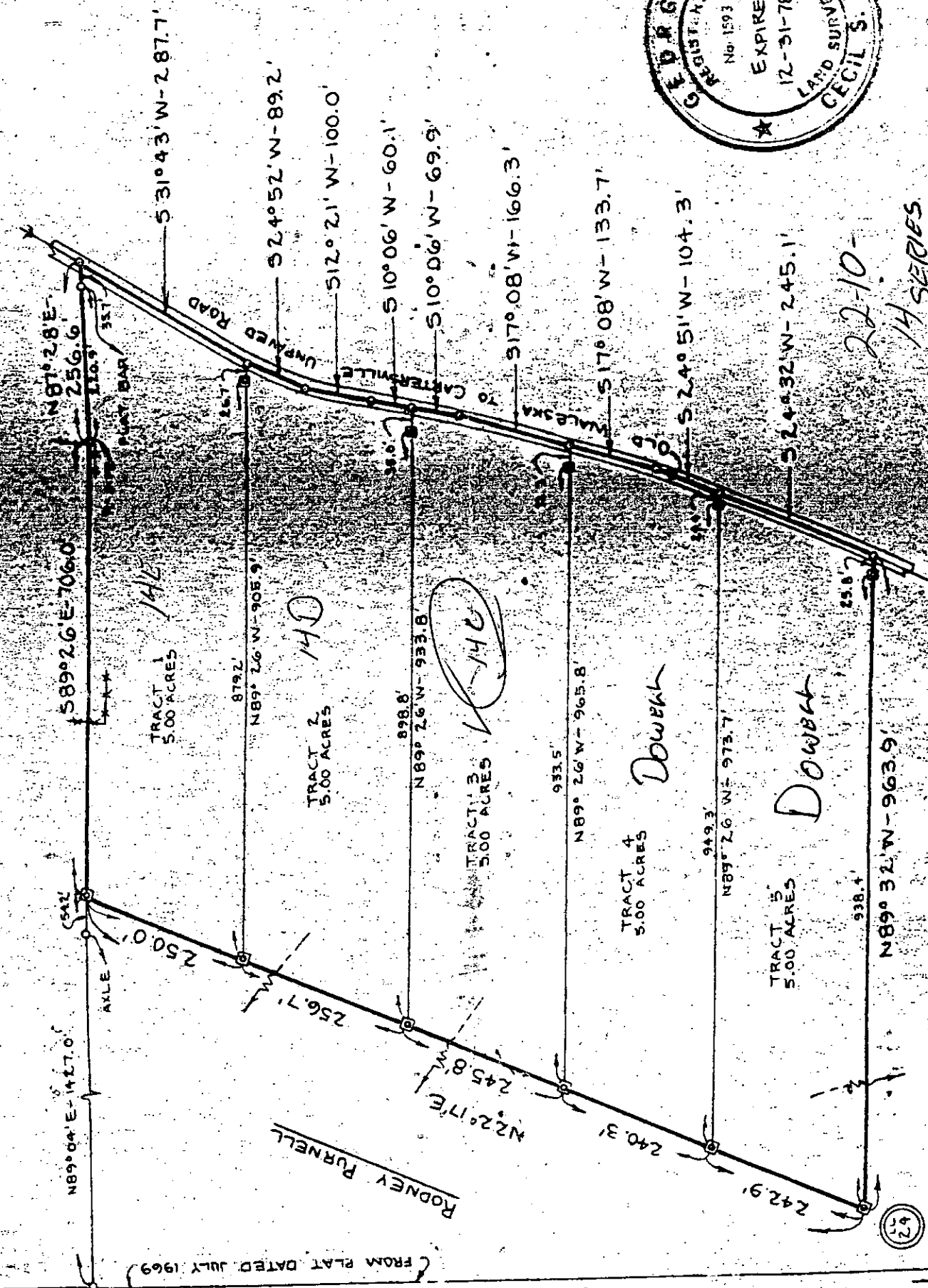


SAME PROPERTY AS 71/65
(FORMERLY JOHN LEACHMAN PROP)



B. D. HARDIN

GREEN



N 87° 28' E
256.6

S 89° 26' E 706.0

N 89° 04' E 1417.0

N 87° 28' E
256.6

TRACT 1
5.00 ACRES

142

879.2

N 89° 26' W 905.9

140

TRACT 2
5.00 ACRES

898.8

N 89° 26' W 933.8

142

TRACT 3
5.00 ACRES

933.5

N 89° 26' W 965.8

DOWELL

TRACT 4
5.00 ACRES

949.3

N 89° 26' W 973.7

TRACT 5
5.00 ACRES

DOWELL

938.4

N 89° 32' W 963.9

N 87° 28' E
256.6

N 87° 28' E
256.6

N 87° 28' E
256.6

N 87° 28' E
256.6

N 87° 28' E
256.6

N 87° 28' E
256.6

N 87° 28' E
256.6

N 87° 28' E
256.6

N 87° 28' E
256.6

N 87° 28' E
256.6

N 87° 28' E
256.6

N 87° 28' E
256.6

N 87° 28' E
256.6

N 87° 28' E
256.6

FROM PLAT DATED JULY 1969

N 00° 37' W 1251.0

MAG. NORTH

(24)

(13)


(23)

(12)

22-10-
14 SERIES

A PLAT OF PROPERTY FOR
RODNEY K. PURNELL
IN LAND LOT 24


RODNEY PURNELL



| | | | | |
|-------------------------------------|-------------------|--------------|--------------|-------------|
| Property Acquired From: <u>22-1</u> | MAP BLOCK | PAR SUB | <u>22-10</u> | <u>14 N</u> |
| Acst. No. <u>14</u> | OLD: <u>22-10</u> | <u>14 IN</u> | Map | Block |
| | NEW: <u>22-06</u> | <u>094 A</u> | | Parcel |

| Date | Grantor (From) | Grantee (To) | D.B. | Pg. | Type | W.D. Cons |
|---------|---|--|------|-----|------|-------------------|
| 9/18/92 | PURNELL, FLORENCE K. | DAVIDSON, JAMES ANDREW | 1297 | 93 | W | 10. ⁶⁰ |
| 9/21/94 | DAVIDSON, JAMES ANDREW
^{1/2 INT} | FLOWERS, VICKIE ANN
^{1/2 INT} | 1930 | 101 | W/D | -0- |
| 3/29/96 | DAVIDSON, JAMES ANDREW
VICKIE FLOWERS &
TERESA A. | REINSEL, TERESA A. &
SUMMERS, SCOTT ALLEN | 2350 | 320 | W/D | 89.90 |
| 2/8/00 | SUMMERS, SCOTT ALLEN
TERESA A. & | FOX, MICHELLE G. | 4013 | 185 | W/D | 118.50 |
| 3/16/01 | FOX, MICHELLE G. | FOX, MICHELLE G. &
MALCOLM P. | 4517 | 383 | QC | -0- |

| City | G.M.D. | L.D. | L.L. | Dimensions | Acreage | | | | |
|-------------------------|--------|------|------|------------|---------|------|----------|-------|------|
| | | | | | Return | Deed | Plat | Comp. | Used |
| | | 22 | 13 | | | 2 | | | |
| Subdivision | | | | | Block | Lot | Plat Bk. | Page | |
| | | | | | | | 43 | 27 | |
| Brief Legal Description | | | | | | | | | |
| | | | | | | | | | |
| | | | | | | | | | |




| | | | | | |
|-------------------------------------|------------------------|------------------------|-------|-------|---------------|
| Property 22-10-14
Acquired From: | MAP BLOCK
OLD: 2210 | PAR SUB
014 P | 22-10 | | 14 <i>Pls</i> |
| Acct. No. | NEW: 2206 | Photo Call No
094 B | Map | Block | Parcel |

| Date | Grantor (From) | Grantee (To) | D.B. | Pg. | Type | W.D. Cons |
|----------|---|---|------|-----|------|-----------|
| 1/5/93 | ^{ESTATE}
PURNELL FLORENCE K. | KATHY ANCONA
WALTER EUGENE K. ¹ | 1365 | 200 | W | 12.00 |
| 3/28/00 | KATHY ANCONA
WALTER EUGENE K. ² | EMBARK, INC | 4087 | 275 | QC | -0- |
| 1/12/01 | EMBARK, INC | KATHY ANCONA
WALTER EUGENE K. ¹ | 4413 | 321 | QC | -0- |
| 12/31/02 | KATHY ANCONA
WALTER EUGENE K. ¹ | WALTER KATHY ANCONA | 5777 | 18 | Q/C | -0- |
| 2/17/03 | WALTER KATHY ANCONA | TRICIA
PARKS, TODD ¹ | 5899 | 385 | W/D | 13.30 |

| City | G.M.D. | L.D. | L.L. | Dimensions | Acreage | | | | |
|------|--------|------|------|------------|---------|------|------|-------|------|
| | | | | | Return | Deed | Plat | Comp. | Used |
| | | 22 | 13 | .99 AC | | 2.96 | | | 2.96 |

| Subdivision | Block | Lot | Plat Bk. | Page |
|-------------|-------|------------|----------|------------|
| | | TRACT
1 | 72
43 | 143
159 |

Brief Legal Description




| | | | | | |
|----------------|-----------|-----|-------|-----|---------|
| Property | 22-10-14 | MAP | BLOCK | PAR | SUB |
| Acquired From: | OLD: 2210 | 014 | Q | | |
| Acct. No. | NEW: 2206 | 094 | oto | C | Call No |

| | | |
|-------|-------|--------|
| 22-10 | | 148 |
| Map | Block | Parcel |

| Date | Grantor (From) | Grantee (To) | D.B. | Pg. | Type | W.D. Cons |
|---------|------------------------------------|--|------|-----|--------------|-----------|
| | | FLORENCE
PURNELL, RODNEY | | | | |
| 3/16/07 | ESTATE
PURNELL, RODNEY KING SR. | PURNELL, R KING JR | 9458 | 341 | EX'S
DEED | -0- |
| | | | | | | |
| | | | | | | |
| | | | | | | |
| | | | | | | |

| City | G.M.D. | L.D. | L.L. | Dimensions | Acreage 39.48 AC ± | | | |
|------|--------|------|------|------------|-------------------------------|------|------|------------|
| | | | 13 | 30.41 AC ± | Return | Deed | Plat | Comp. Used |
| | | 22 | 24 | 35.32 AC ± | | | | |
| | | | | 28.17 AC ± | Block | Lot | Plat | Bk. Page |
| | | | | 27.42 AC ± | | | | |
| | | | | 20.67 AC ± | | | | |

Brief Legal Description: THIS PARCEL SPLIT OUT PER OWNER & B.O.A. OFFICE
 REQUEST: 9/17/93



| |
|----------------------------|
| Property
Acquired From: |
| Aect. No. <u>94C</u> |

| | |
|---------|---------|
| Photo . | Call No |
|---------|---------|

| | | |
|-------------|-------|-------------------|
| <u>22-6</u> | | <u>94 D</u> |
| Map | Block | Parcel <u>940</u> |

| Date | Grantor (From) | Grantee (To) | D.B. | Pg. | Type | W.D. Cons |
|---------|---|---|------|-----|------|-----------|
| 3/21/94 | ^{ESTATE}
PURNELL, FLORENCE K. | BENNETT, SAMUEL PERRY | 1785 | 1 | W/D | 22.00 |
| 4/20/02 | BENNETT, SAMUEL PERRY | ^{MELISSA}
BENNETT, SAMUEL PERRY | 5906 | 230 | Q/C | 0 |
| 5/23/05 | ^{MELISSA}
BENNETT, SAMUEL | ^{LISA E.}
GARDNER, GARY C. | 7980 | 99 | WD | 224.00 |
| | | | | | | |
| | | | | | | |
| | | | | | | |

| City | G.M.D. | L.D. | L.L. | Dimensions | Acreage | | | | |
|------|--------|------|------|------------|---------|------|------|-------|------|
| | | | | | Return | Deed | Plat | Comp. | Used |
| | | 22 | 13 | | | 4.16 | | | 4.16 |

| Subdivision | Block | Lot | Plat Bk. | Page |
|-------------|-------|-----|----------|------|
| | | | 46 | 124 |

| |
|-------------------------|
| Brief Legal Description |
| |
| |

| |
|-------------------------|
| Property Acquired From: |
| Acct. No. 94C |

| | |
|-------|---------|
| Photo | Call No |
|-------|---------|

| | | |
|--------------|-------|------------|
| 22-10 | | 94E |
| Map | Block | Parcel |

| Date | Grantor (From) | Grantee (To) | D.B. | Pg. | Type | W.D. Cons |
|---------|--------------------------------|-------------------------------|------|-----|------|-----------|
| 7/31/95 | ESTATE
PARNELL, FLORENCE K. | DEBRA D. &
HARMON, MARK S. | 2143 | 209 | WD | 19.60 |
| | | | | | | |
| | | | | | | |
| | | | | | | |
| | | | | | | |
| | | | | | | |
| | | | | | | |

DELETE & COMBINE
 WITH 125 PER OWNER
 BY ASSESSORS
 2/10/03

| City | G.M.D. | L.D. | L.L. | Dimensions | Acreage | | | | |
|------|-------------|------|------|------------|---------|------|----------|-------|------|
| | | | | | Return | Deed | Plat | Comp. | Used |
| | | 22 | 13 | | | 4.91 | | | 4.91 |
| | Subdivision | | | | Block | Lot | Plat Bk. | Page | |
| | | | | | | | 49 | 146 | |

Brief Legal Description



| |
|----------------------------|
| Property
Acquired From: |
| Acct. No. 94C |

| | |
|-------|---------|
| Photo | Call No |
|-------|---------|

| | | |
|-------------|-------|------------|
| 22-6 | | 94F |
| Map | Block | Parcel |

| Date | Grantor (From) | Grantee (To) | D.B. | Pg. | Type | W.D. Cons | | | | | | | | | | | | | | | | | | | |
|---|------------------------|---------------------------------|-------|------------|----------|-----------|------------|---------|--|--|--|--|--|--|--|--|----|----|--|--|--------|------|------|-------|------|
| 11/22/95 | PURNELL, RODNEY K. SR. | McCLURE, THERESA A. & JOSEPH B. | 2243 | 75 | W/D | 13.50 | | | | | | | | | | | | | | | | | | | |
| 10/16/97 | McClure, Theresa E. | McClure, Theresa A. | 2868 | 15 | WD | -0- | | | | | | | | | | | | | | | | | | | |
| 12/14/98 | McClure, Theresa E. | McClure, Theresa A. & Joseph B. | 3436 | 199 | W/D | -0- | | | | | | | | | | | | | | | | | | | |
| 10/6/97 | McClure, Theresa | McClure, Theresa A. & Joseph B. | 3513 | 220 | W/D | -0- | | | | | | | | | | | | | | | | | | | |
| 10/29/02 | McCLURE, JOSEPH B. | McCLURE, THERESA A. | 5631 | 474 | P/C | -0- | | | | | | | | | | | | | | | | | | | |
| 8/15/03 | McCLURE, THERESA A. | McCLURE, THERESA A. & JOSEPH B. | 6490 | 446 | WD | -0- | | | | | | | | | | | | | | | | | | | |
| <table border="1"> <tr> <td>City</td> <td>G.M.D.</td> <td>L.D.</td> <td>L.L.</td> <td>Dimensions</td> <td>Acreage</td> </tr> <tr> <td></td> <td></td> <td></td> <td></td> <td></td> <td></td> </tr> <tr> <td></td> <td></td> <td>22</td> <td>13</td> <td></td> <td></td> </tr> </table> | | | City | G.M.D. | L.D. | L.L. | Dimensions | Acreage | | | | | | | | | 22 | 13 | | | Return | Deed | Plat | Comp. | Used |
| City | G.M.D. | L.D. | L.L. | Dimensions | Acreage | | | | | | | | | | | | | | | | | | | | |
| | | | | | | | | | | | | | | | | | | | | | | | | | |
| | | 22 | 13 | | | | | | | | | | | | | | | | | | | | | | |
| | | | | 2.24 | 2.24 | | | 2.24 | | | | | | | | | | | | | | | | | |
| Subdivision | | | Block | Lot | Plat Bk. | Page | | | | | | | | | | | | | | | | | | | |
| | | | | | 50 | 96 | | | | | | | | | | | | | | | | | | | |
| Brief Legal Description | | | | | | | | | | | | | | | | | | | | | | | | | |
| | | | | | | | | | | | | | | | | | | | | | | | | | |
| | | | | | | | | | | | | | | | | | | | | | | | | | |

CPD 4/14/99

| |
|----------------------------|
| Property
Acquired From: |
| Acct. - No. 94C |

| | |
|-------|---------|
| Photo | Call No |
|-------|---------|


| | | |
|------|-------|--------|
| 22-6 | | 94H |
| Map | Block | Parcel |

| Date | Grantor (From) | Grantee (To) | D.B. | Pg. | Type | W.D. Cons |
|---------|--|--|-------|-----|------|-----------|
| 7/17/98 | FLORENCE K. ESTATE
PURNELL, RODNEY K. SR | BILLIE SUE
MOYER, EDWARD B.
MOYER, GREGORY MASON | 32016 | 52 | W/D | 29.90 |
| 4/15/99 | Moyer, Billie Sue
Estate of Edward Bascomb
moyer | Moyer, Gregory Mason | 3616 | 158 | W/D | 0- |

| City | G.M.D. | L.D. | L.L. | Dimensions | Acreage | | | | |
|------|--------|------|------|------------|---------|------|------|-------|------|
| | | | | | Return | Deed | Plat | Comp. | Used |
| | | 22 | 13 | | | 3.75 | | | 3.75 |

| Subdivision | Block | Lot | Plat Bk. | Page |
|-------------|-------|-----|----------|------|
| | | | 57 | 15 |

| |
|-------------------------|
| Brief Legal Description |
| |
| |



| |
|------------------------------------|
| Property Acquired From: 94B |
| Acct. No. |

| | |
|-------|---------|
| Photo | Call No |
|-------|---------|

| | | |
|--------------|-------|------------|
| 22N06 | | 94J |
| Map | Block | Parcel |

| Date | Grantor (From) | Grantee (To) | D.B. | Pg. | Type | W.D.Cons |
|---------|----------------------|-----------------|------|-----|------|----------|
| 2/17/03 | WALTER, KATHY ANCONA | MARTIN, PHILLIP | 5899 | 383 | W/D | 13.30 |
| | | | | | | |
| | | | | | | |
| | | | | | | |
| | | | | | | |
| | | | | | | |

| City | G.M.D. | L.D. | L.L. | Dimensions | Acreage | | | | |
|-------------|--------|------|------|------------|---------|------------|----------|-------|------|
| | | | | | Return | Deed | Plat | Comp. | Used |
| | | 22 | 13 | | | .987 | .987 | | .99 |
| Subdivision | | | | | Block | Lot | Plat Bk. | Page | |
| | | | | | | TRACT
3 | 72 | 143 | |

| |
|-------------------------|
| Brief Legal Description |
| |
| |



| |
|------------------------------------|
| Property Acquired From: 94B |
| Acct. No. |

| | |
|-------|---------|
| Photo | Call No |
|-------|---------|

| | | |
|--------------|-------|------------|
| 22N06 | | 94K |
| Map | Block | Parcel |

| Date | Grantor (From) | Grantee (To) | D.B. | Pg. | Type | W.D. Cons |
|---------|----------------------|---------------------------------|------|-----|------|-------------------|
| 2/17/03 | WALTER, KATHY ANCONA | McCLURE, THERESA A. & JOSEPH B. | 5899 | 384 | W/D | 2 TRACTS
13.30 |
| | | | | | | |
| | | | | | | |
| | | | | | | |
| | | | | | | |
| | | | | | | |

| City | G.M.D. | L.D. | L.L. | Dimensions | Acreage | | | | |
|------|--------|------|------|------------|---------|------|-------|-------|------|
| | | 22 | 13 | | Return | Deed | Plat | Comp. | Used |
| | | | | | | .011 | .677 | | .99 |
| | | | | | | .375 | .1375 | | |

| Subdivision | Block | Lot | Plat Bk. | Page |
|-------------|-------|-------------------|----------|------|
| | | TRACTS
2A & 2B | 72 | 143 |

| |
|-------------------------|
| Brief Legal Description |
| |
| |



MAP BLOCK PAR SUB

Property Acquired From: OLD: 2205
 Acct. No. NEW: 2206

009
 096

| | | |
|------|-------|--------|
| 22-5 | | 9 |
| Map | Block | Parcel |

| Date | Grantor (From) | Grantee (To) | D.B. | Pg. | Type | W.D. Cons |
|---------|----------------------|-----------------------------|------|-----|------|-----------|
| 11/9/93 | ABERNATHY, MELVIN L. | ABERNATHY, MELVIN L. JUNIOR | 1641 | 199 | W/D | -0- |
| | | | | | | |
| | | | | | | |
| | | | | | | |
| | | | | | | |
| | | | | | | |

| City | G.M.D. | L.D. | L.L. | Dimensions | Acreage 3.10 AC | | | | |
|------|--------|------|------|------------|-----------------|------|------|-------|------|
| | | | | | Return | Deed | Plat | Comp. | Used |
| | | 22 | 25 | 4.6 AC | | | | | |


| Subdivision | Block | Lot | Plat Bk. | Page |
|-------------|-------|-----|----------|------|
| | | | 12 | 157 |

Brief Legal Description: ~~PARCEL 97 COMBINED PER OWNER & TAX ASSESSORS~~
 REQUEST 7/14/06



| | | | | | | |
|-------------------|---|----------------------------|---|--|---------------------|--------|
| Name On Return: | | | | 22-5 | | 9 |
| Name On Deed: | | Photo | Call No. | Map | Block | Parcel |
| Property Address: | | | Property Acquired From: | | | |
| Acquired By: | Deed <input type="checkbox"/> Will <input type="checkbox"/> | Approximate Date Acquired: | Recorded Yes <input type="checkbox"/> No <input type="checkbox"/> | D.B. <input type="checkbox"/> Pg. <input type="checkbox"/> | Size: (Dim. or Ac.) | |
| Bounded By: | N. | S. | E. | W. | | |

| Date | Grantor (From) | Grantee (To) | D.B. | Pg. | Type | W.D. Cons. |
|--------------------------|--|---|-------|------|------------|----------------------------|
| 11-85 | Manous Jennifer E.
Lonnie L. | Abernathy, Melvin L. | 495 | 407 | WD | 45.00 |
| 1-10-86 | Abernathy, Melvin L. | Abernathy, June D. | 507 | 294 | W/D | -0- |
| 7/23/92 | 1/2 INT.
ABERNATHY, JUNE | 1/2 INT.
ABERNATHY, MELVIN L. | 1852 | 343 | W | -0- |
| City | | G.M.D. | L.D. | L.L. | Dimensions | Acreage 3.10± |
| | | | 22 | 25 | | Return Deed Plat Comp Used |
| Subdivision | | | Block | Lot | Plat Book | Page |
| | | | | | 12 | 157 |
| Brief Legal Description: | | | | | | |
| | | | | | | |
| | | | | | | |



~~CHECK FOR SALE~~

Name On Return: *Rt 1 White, GA.*

| | |
|-------|----------|
| 2-103 | |
| Photo | Call No. |

| | | |
|------|-------|--------|
| 22-5 | 210 | 9 |
| Map | Block | Parcel |

Name On Deed:

Property Address: *STATE Hwy No. 20*

Property Acquired From:

Acquired By: Deed Will Approximate Date Acquired: Recorded Yes No D.B. Pg. Size: (Dim. or Ac.)

Bounded By: N. S. E. W.

| Date | Grantor (From) | Grantee (To) | D.B. | Pg. | Type | W.D. Cons. |
|--------------------|-------------------------|----------------------------|---------------|----------------|----------------|----------------|
| 8-22-68 | WEST, WILFIE | CLONTS, JOHN A. | 97 | 475 | W/D | --- |

| | | | | | | |
|-------------|------------------------|---------------------------|------------|------------|-----------|--|
| <i>5/72</i> | <i>CLONTS, JOHN A.</i> | <i>MANOUS, Stanley W.</i> | <i>125</i> | <i>449</i> | <i>WD</i> | |
|-------------|------------------------|---------------------------|------------|------------|-----------|--|

| | | | | | | |
|----------------|---------------------------|---|------------|------------|----------|------------------------|
| <i>1-18-77</i> | <i>Manous, Stanley W.</i> | <i>MANOUS, Lonnie L. & Jennifer E</i> | <i>210</i> | <i>326</i> | <i>W</i> | <i>16⁰⁰</i> |
|----------------|---------------------------|---|------------|------------|----------|------------------------|

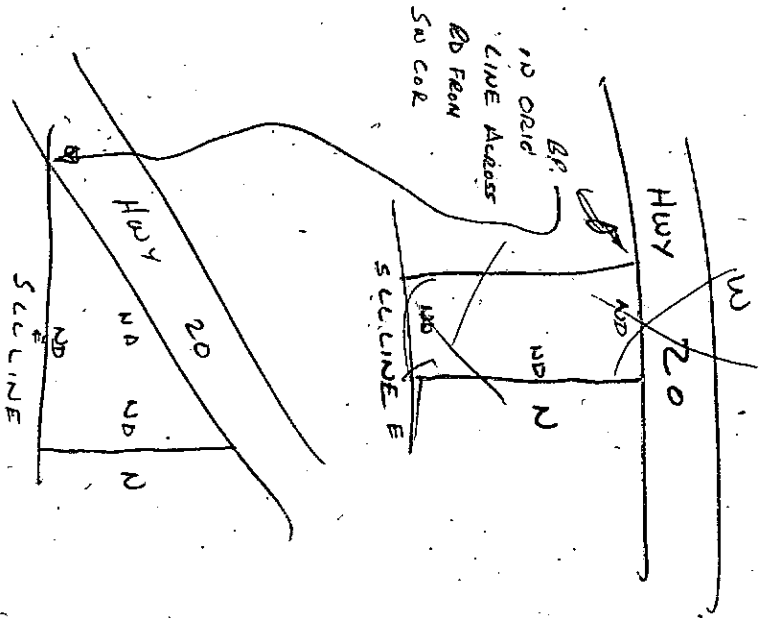
| City | G.M.D. | L.D. | L.L. | Dimensions | Acreage <i>3.10 ac</i> | | | | |
|------|--------|-----------|-----------|------------|------------------------|----------|------|----------|----------|
| | | <i>22</i> | <i>25</i> | | Return | Deed | Plat | Comp. | Used |
| | | | | | | <i>5</i> | | <i>5</i> | <i>5</i> |

| Subdivision | Block | Lot | Plat Book | Page |
|-------------|-------|-----|-----------|------|
| <i>3.10</i> | | | | |

Brief Legal Description: *5 AC LL 25 22ND LD STATE Hwy 20*

SAC F

BEND ALL OF LAND OWNED BY
WILLIE WEST SOUTH OF HWY 20



EXCEPT 1 AC

THOMAS WEST
93/307

| | | | | |
|---|------------------------------------|------|-------|--------|
| Name On Return: Cagle, Mrs. Canton, Ga. | MAP BLOCK PAR SUB
OLD: 2205 010 | 22-5 | 25 | 70 |
| Name On Deed: | NEW: 2206 0.97 Acre Cont. No. | Map | Block | Parcel |

| | | | | |
|------------------------------------|---------------------------|-----------------|----------|---------------------|
| Property Address: STATE Hwy No. 20 | Property Acquired From: | | | |
| Acquired By: Deed Will | Approximate Date Acquired | Recorded Yes No | D.B. Pg. | Size: (Dim. or Ac.) |
| Bounded By: N. | S. | E. | W. | |

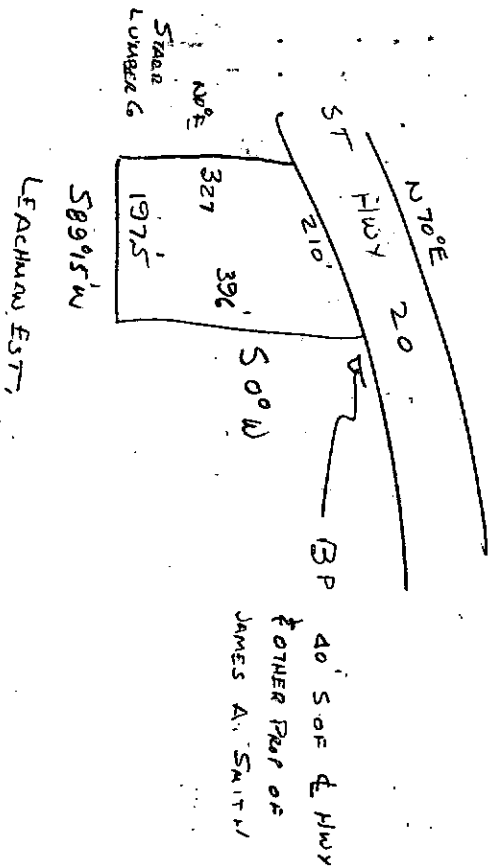
| Date | Grantor (From) | Grantee (To) | D.B. | Pg. | Type | W.D. Cons. |
|---------|---------------------------------------|---------------------------|------|-----|---------|----------------------|
| 1-7-57 | SMITH, JAMES A. | CAGLE, EMILY | 39 | 268 | w/d | 564 ⁰⁰ SP |
| 9/13/05 | CAGLE EMILY ^{ESTATE} FRANCES | JUNE D. ABERNATHY, MELVIN | 8218 | 459 | LTP w/d | 24. ⁰⁰ |

| | | | | | | | | |
|--|--------|-------|------------|---------|------|-----------|-------|------|
| City | G.M.D. | L.D. | Dimensions | Acreage | | | | |
| out | | 22/25 | 20' x 327' | Return | Deed | Plat | Comp. | Used |
| | | | | 2 | 1.64 | | | |
| Subdivision | | | | Block | Lot | Plat Book | Page | |
| Brief Legal Description: LOT 25 22 ND LD ST Hwy No 20 | | | | | | | | |

WITH ALL ASSIGNMENTS
 DEED TO PERSONS
 COMBINE OWNER REQUEST

1.64 Acre

LL 25 22ND LTD



| | | | | |
|----------------|-----------|-------|-------|---------|
| Property | MAP | BLOCK | PAR | SUB |
| Acquired From: | OLD: 2205 | | 011 | |
| Acct. No. | NEW: 2206 | | 098to | Call No |

| | | |
|------|-------|--------|
| 22-5 | | 11 |
| Map | Block | Parcel |


| Date | Grantor (From) | Grantee (To) | D.B. | Pg. | Type | W.D. Cons |
|-----------------|---|---|------|-----|------|-----------|
| 11-21-86 | <i>Errors Corrected 9-14-87</i>
Sexton, Richard F. | <i>See Parcel</i>
Cornette, Tammy | 595 | 460 | QC | -0- |
| 12-9-86 | <i>Errors Corrected 9-14-87</i>
Cornette, Tammy | <i>See Parcel</i>
Sexton, Richard F. | 595 | 459 | QC | -0- |
| 6-87 | SEXTON, F | SEXTON, FRANK | 107 | 432 | | |
| 6-87 | SEXTON, FRANK G. | SEXTON, SUE RIGHTEOUR | 633 | 568 | AD/D | -0- |

Per '88 Tax Return Rightenour, Sue Sexton (Stated 1987 deed work wrong)

| | | | | | | | | | | |
|---------|------------------------|--------|------|--------------|------------|---------|------|------|--------------------|------|
| 2/23/07 | RIGHTENOUR, SUE SEXTON | | | CRIST, HARRY | | 944B | 52 | USD | 105. ⁰⁰ | |
| | City | G.M.D. | L.D. | L.L. | Dimensions | Acreage | | | | |
| | | | 22 | 25 | | Return | Deed | Plat | Comp. | Used |
| | | | | | | | 1.95 | | | |
| | Subdivision | | | | | Block | Lot | Plat | Bk. | Page |
| | | | | | | | | 32 | | 77 |

Brief Legal Description

| |
|--|
| |
| |



Name On Att 1
Return: WHITE, GA.

2-103
Photo Call No.

| | | |
|-------------|-----------|-----------|
| <u>22-5</u> | <u>25</u> | <u>41</u> |
| Map | Block | Parcel |

Name On Deed: SEXTON, FRANK, (SEE OVER)

Property Address: STATE HWY No. 20

Property Acquired From:

Acquired By: Deed Will Approximate Date Acquired: Recorded Yes No D.B. Pg. Size: (Dim. or Ac.)

Bounded By: N. S. E. W.

| Date | Grantor (From) | Grantee (To) | D.B. | Pg. | Type | W.D. Cons. |
|---------|-----------------|---------------|------|------|------|----------------------|
| 3-12-68 | SMITH, JAMES A. | SEXTON, SUE | 94 | 512A | W/D | 2 ⁰⁰ RETT |
| 3-26-70 | SEXTON, SUE | SEXTON, FRANK | 105 | 558 | WD | 2 ⁰⁰ RETT |
| 4-10-70 | SEXTON, FRANK | SEXTON, SUE | 106 | 119 | WD | - |

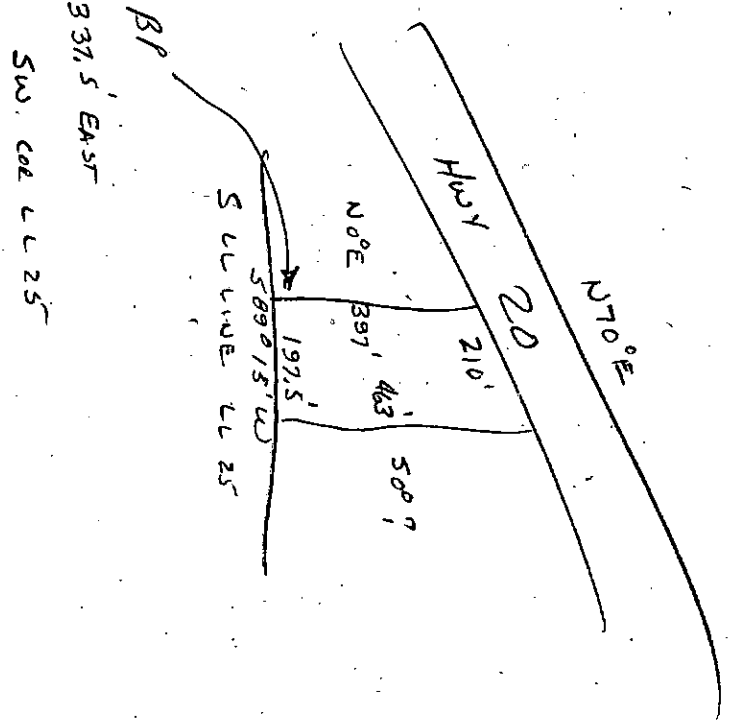
| City | G.M.D. | L.D. | L.L. | Dimensions | Acreage | | | | |
|------|--------|------|------|-------------|---------|--------|------|-------|------|
| | | 22 | 25 | 210' x 463' | Return | Deed | Plat | Comp. | Used |
| | | | | | | 1.95Ac | | - | - |

| Subdivision | Block | Lot | Plat Book | Page |
|-------------|-------|-----|-----------|------|
| | | | 32 | 77 |

Brief Legal Description: LOT LL25 22ND LD STATE HWY 20

(over)

| Date | Quarter | Quarter | DB Ps. TME | Cms |
|------|--------------|----------------|------------|-----|
| 7/70 | SECTION, SEC | SECTION, PARK. | 107 ASS | WD |
| | | | | |
| | | | | |



1337.5 EAST

OF SW. COR LL 25



Name On Return:

| | |
|-------|----------|
| | |
| Photo | Call No. |

| | | |
|------|-------|--------|
| 22-5 | | 12 |
| Map | Block | Parcel |

Name On Deed:

Property Address: *St. Hwy. #20*

Property Acquired From:

Acquired By: Deed Will Approximate Date Acquired: Recorded Yes No D.B. Pg. Size: (Dim. or Ac.)


Bounded By: N. S. E. W.

| Date | Grantor (From) | Grantee (To) | D.B. | Pg. | Type | W.D. Cons. |
|----------------|-------------------------------|--------------------------------------|------------|------------|------------|-------------|
| <i>8/28/72</i> | <i>Steakley, Haskell Mrs.</i> | <i>Lawton Carnes, Mr. & Mrs.</i> | <i>139</i> | <i>54</i> | <i>W/D</i> | <i>1.20</i> |
| <i>1/84</i> | <i>CARNES, LAWTON</i> | <i>SEXTON, FRANK</i> | <i>380</i> | <i>514</i> | <i>W</i> | <i>5.00</i> |
| <i>?/84</i> | <i>SEXTON, FRANK</i> | <i>SEXTON, RICHARD</i> | <i>392</i> | <i>313</i> | <i>W</i> | <i>-0-</i> |

| City | G.M.D. | L.D. | L.L. | Dimensions | Acreage | | | | |
|------|--------|------|------|------------|---------|------|------|-------|------|
| | | | | | Return | Deed | Plat | Comp. | Used |
| | | | | | | | | | |

| Subdivision | Block | Lot | Plat Book | Page |
|-------------|-------|-----|-----------|------|
| | | | | |

Brief Legal Description: *To 85 foot parcel 12A Combined per 84 deed description*



Name On: Roberts, T.B. Rt 1 White,
 Return: Gorham, GA R-3

2-103
 Photo Call No.

22-5 25 12
 Map Block Parcel

Name On: CARNE, LAWTON MR & MRS
 Deed: STEAKLEY, HASKELL, MRS. (SEE OVER)

Property Address: STATE HWY No 20 Property Acquired From:

Acquired By: Deed Will Approximate Date Acquired: Recorded Yes No D.B. Pg. Size: (Dim. or Ac.)

Bounded By: N. S. E. W.

| Date | Grantor (From) | Grantee (To) | D.B. | Pg. | Type | W.D. Cons. |
|----------|-----------------|----------------|------|-----|------|----------------------|
| 3-1-69 | SMITH, JAMES A. | ROBERTS, T. B. | 101 | 570 | W/D | 3 ⁰⁰ RET. |
| 11-29-69 | ROBERTS, T. B. | SEXTON, FRANK | 104 | 733 | WD | 3 ⁰⁰ RET. |
| 4-20-70 | SEXTON, FRANK | SEXTON, SUE | 106 | 119 | WD | — |

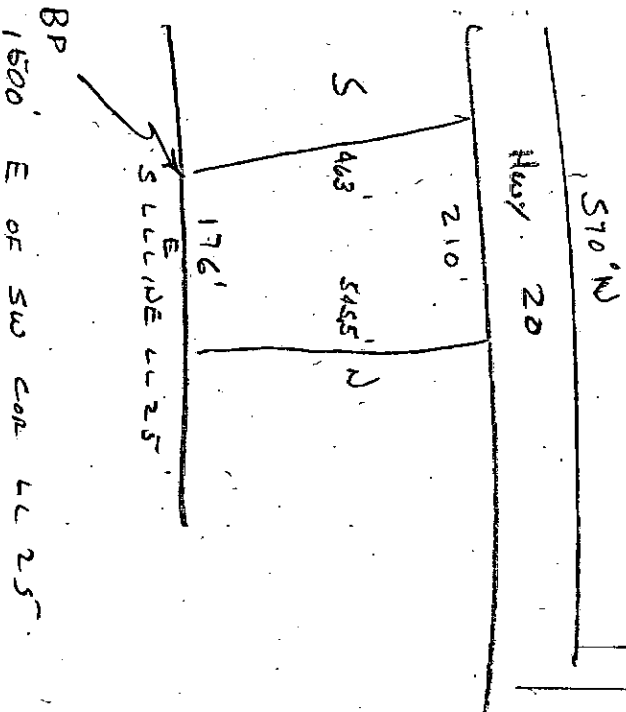
| City | G.M.D. | L.D. | L.L. | Dimensions | Acreage | | | | |
|-------------|--------|------|------|--------------------------------|---------|-------|-----------|-------|------|
| | | | | | Return | Deed | Plat | Comp. | Used |
| | | 22 | 25 | 105' X 504.3'
210' X 545.5' | | 2.44L | | — | — |
| Subdivision | | | | | Block | Lot | Plat Book | Page | |
| | | | | | | | | | |

Brief Legal Description: LOT LL 25 22ND LD STATE HWY 20

Over

204 A-1 LL 25 22ND CD

| Part | Accty | Owner | DB | AC | TYPE | Cons |
|-------|---------------------|--|-----|-----|------|------|
| 1/10 | SEXTON SUE | SEXTON FRANK | 107 | 432 | CD | - |
| 03-20 | SEXTON, FRANK | SEXTON FRANK
CARLES LANTOY FRIES
STARKLEY, HASKELL MRS | 108 | 584 | CD | - |
| 08-70 | CARLES LANTOY FRIES | STARKLEY, HASKELL MRS | 108 | 585 | CD | 1/2 |





| | | | |
|--|------------------|-------|----------------|
| Name On Map
Return: <u>Cam</u> | MAP
OLD: 2205 | BLOCK | PAR-SUB
015 |
| Name On Deed: | NEW: 2206 | | 100 |

| | | |
|------|-------|--------|
| 22-5 | 2 | 85 |
| Map | Block | Parcel |

| | | | | | |
|---|-------------------------|----------------------------------|-----------------------------|----------------------|---------------------------|
| Property Address: <u>St Hwy No 20</u> | Property Acquired From: | | | | |
| Acquired By: _____ | Deed Will _____ | Approximate Date Acquired: _____ | Recorded Yes _____ No _____ | D.B. _____ Pg. _____ | Size: (Dim. or Ac.) _____ |
| Bounded By: N. _____ S. _____ E. _____ W. _____ | | | | | |

| Date | Grantor (From) | Grantee (To) | D.B. | Pg. | Type | W.D.Cons. | | | | |
|---|-------------------------------------|--------------------------------|------------|-----------|------------------------------|-------------------|----------|---------|----------|---------|
| 6-4-52 | STARR, James
BY ADM'S | HAYNES, J.P.
VANDIVER, H.G. | 51 | 17 | Adm/D | — | | | | |
| 1-4-74 | HAYNES, J.P.
VANDIVER, H.G. | CARMICHAEL, R.L. | 160 | 584 | W | 35 ⁰⁰ | | | | |
| 3/31/99 | CARMICHAEL, R.L. | PETERSHAGEN, BRIAN R. | 3594 | 242 | W/D | 19. ⁰⁰ | | | | |
| | City | G.M.D. | L.D. | L.L. | Dimensions | 992 AC ± Acreage | 2.38 AC | | | |
| | | | 22 | 25 | 2019 14.42 AC
23.62 AC Pt | Return 600 | Deed 226 | Plat 26 | Comp. 26 | Used 26 |
| | Subdivision | Block | Lot | Plat Book | Page | | | | | |
| | | | TRACT
2 | 58 | 152 | | | | | |
| Brief Legal Description: 26 AC ± SW COR LL 25 22 ND LD ST Hwy 20 | | | | | | | | | | |

E 1/2 L 1 A 9 22 22 1/2
24 22 1/2 24 22 1/2 24 22 1/2 24 22 1/2
BEHIND CROSS ROADS
MINUTE
SPRUE

25A L 24 22 1/2 24 22 1/2 24 22 1/2 24 22 1/2
BE OF GARDEN SWILE 24

30A L SW COR L 25 22 1/2 1260
1050
BED SW COR L 25 E 350 YDS N 420 YDS
W 350 YDS S 420 YDS

| | |
|--|-------------------------------|
| Property
Acquired From: 22-OLD: 52205 | MAP BLOCK
PAR SUB
015 A |
| Acct. No. | Photo Call No
100 A |
| NEW: 2206 | |


| | | |
|------|-------|--------|
| 22-5 | | 15A |
| Map | Block | Parcel |

| Date | Grantor (From) | Grantee (To) | D.B. | Pg. | Type | W.D. Cons |
|---------|-----------------------------------|--|-----------------------------------|-----|------|-----------|
| 12/7/92 | CARMICHAEL, R. L. | BENNETT, Wm EARL | 1351 | 250 | W | 35.00 |
| 7/10/96 | BENNETT, WILLIAM EARL | BENNETT, WILLIAM EARL
SUSAN M. ^e | 2441 | 96 | W/D | -0- |
| | DECEASED
BENNETT, WILLIAM EARL | Quellette, Patricia Ann
WADE, JEANNETTE | PER TAX PAYER'S RETURN. 1/5/96/DA | | | |
| | | | | | | |
| | | | | | | |
| | | | | | | |

| City | G.M.D. | L.D. | L.L. | Dimensions | Acreage | | | | |
|------|--------|------|------|------------|---------|------|------|-------|------|
| | | 22 | 25 | | Return | Deed | Plat | Comp. | Used |
| | | | | | | 3495 | | | 3.50 |

| Subdivision | Block | Lot | Plat Bk. | Page |
|-------------|-------|-----|----------|------|
| | | | 43 | 152 |

Brief Legal Description



| | |
|----|-------|
| | 90000 |
| 10 | 0.00 |

800 0000

| | | |
|---|---|---|
| 1 | 1 | 1 |
|---|---|---|

Office

MAP BLOCK PAR SUB
 Property 22-5-15 OLD: 2205 | 015 B
 Acquired From: _____ + _____
 Acct. No. NEW: 2206 100 B

| | | |
|-------------|-------|------------|
| <u>22-5</u> | | <u>15B</u> |
| Map | Block | Parcel |

| Date | Grantor (From) | Grantee (To) | D.B. | Pg. | Type | W.D. Cons |
|---------|-------------------|---------------------------|------|-----|------|--------------------------------|
| 9/28/93 | CARMICHAEL, R. L. | GAMBLIN, JAMES E. | 1599 | 321 | W/D | 45. ⁰⁰ |
| 10/2/00 | GAMBLIN, JAMES E. | CEDAR HEIGHTS CORPORATION | 4337 | 106 | W/D | 2 TRACTS
145. ⁰⁰ |
| | | | | | | |
| | | | | | | |
| | | | | | | |
| | | | | | | |

| City | G.M.D. | L.D. | L.L. | Dimensions | Acreage | | | |
|------|--------|------|------|------------|---------|-------|------|------------|
| | | | | | Return | Deed | Plat | Comp. Used |
| | | 22 | 25 | | | 5.246 | | 5.25 |

| Subdivision | Block | Lot | Plat Bk. | Page |
|-------------|-------|-----|----------|------|
| | | | 45 | 56 |

Brief Legal Description



| |
|----------------------------|
| Property
Acquired From: |
| Acet. No: 100D |

| | |
|-------|---------|
| Photo | Call No |
|-------|---------|


| | | |
|------|-------|--------|
| 22-6 | | 100C |
| Map | Block | Parcel |

| Date | Grantor (From) | Grantee (To) | D.B. | Pg. | Type | W.D. Cons |
|----------|---------------------------------|---------------------------------|------|-----|------------|---------------------|
| 12/5/96 | CARMICHAEL R. L. | CYNTHIA W. GORDON, JOSEPH P. E. | 2571 | 59 | W/D | 2 TRACTS
75.00 |
| 10/22/04 | CYNTHIA W. GORDON, JOSEPH P. E. | " " " | 7495 | 495 | CORR
QC | -0- |
| 3/1/05 | CYNTHIA W. GORDON, JOSEPH P. E. | HSBC BANK USA | 7786 | 418 | DUP | 498.00 |
| 10/14/05 | HSBC BANK USA | LYNDSI ESPARAZA, MIGUEL E. | 8337 | 448 | LTD
W/D | 275.00 |
| 11/4/06 | LYNDSI ESPARAZA, MIGUEL E. | GORDON, JEFFREY J. | 9215 | 70 | W/D | 2 PARCELS
525.00 |

| City | G.M.D. | L.D. | L.L. | Dimensions | Acreage | | | |
|------|--------|------|------|------------|---------|------|------------|------|
| | | | | 10 AC | Return | Deed | Plat Comp. | Used |
| | | 22 | 25 | 2 AC | | 5.00 | 5.00 | 5 |

| Subdivision | Block | Lot | Plat Bk. | Page |
|-------------|-------|-----------------|----------|-----------|
| | | TRACTS
3 & 4 | 71
52 | 37
175 |

Brief Legal Description * PARCEL 100D COMBINED PER OWNER & TAX ASSESSORS REQUEST. 2/15/99 * PARCEL 100F COMBINED PER OWNER & TAX ASSESSORS REQUEST. 1/24/07




| |
|----------------------------|
| Property
Acquired From: |
| Acct. No: 100 |

| | |
|-------|---------|
| Photo | Call No |
|-------|---------|

| | | |
|------|-------|--------|
| 22-6 | 100D | |
| Map | Block | Parcel |

| Date | Grantor (From) | Grantee (To) | D.B. | Pg. | Type | W.D. Cons | |
|---|-----------------|---------------------------------|-------|---------|------------|-----------------------------|---|
| 12/5/96 | CARMICHAEL, R/L | CYNTHIA W. GORDON, JOSEPH P. JR | 2571 | 59 | W/D | 2 TRACTS
75.00 | |
| <p><i>DELETE & COMBINE WITH 100C PER OWNERS REQUEST 2/15/99</i></p> | | | | | | | |
| City | | S.M.D. | L.D. | L.L. | Dimensions | Acreage | |
| | | | 22 | 25 | | Return Deed Plat Comp. Used | |
| | | | | | | 5.00 | 5 |
| Subdivision | | | Block | Lot | Plat Bk. | Page | |
| | | | | TRACT 4 | 52 | 175 | |
| Brief Legal Description | | | | | | | |
| | | | | | | | |
| | | | | | | | |



| |
|--------------------------------|
| Property
Acquired From: 100 |
| Acct. No. |

| | |
|-------|---------|
| Photo | Call No |
|-------|---------|

| | | |
|-------|-------|--------|
| 22N06 | | 100E |
| Map | Block | Parcel |

| Date | Grantor (From) | Grantee (To) | D.B. | Pg. | Type | W.D.Cons |
|----------|---|--|---------------|-----------|-------------|----------|
| 3/31/99 | CARMICHAEL, R. L. | PETERSHAGEN, BRIAN R. | 3594 | 232 | W/D | 19.00 |
| 4/27/01 | PETERSHAGEN, BRIAN R. | FREEMAN, GEORGE H. | 4578 | 443 | W/D | 152.40 |
| 11/9/01 | PETERSHAGEN, BRIAN R. | " " " | 4889 | 384 | CORR
W/D | 0- |
| 9/5/07 | ^{ESTATE}
FREEMAN, GEORGE H. | BENNETT, KIMBERLY F. | 10012
9819 | 365
95 | CORR
W/D | 0- |
| 12/24/07 | BENNETT, KIMBERLY F. | ^{KIMBERLY F.}
BENNETT, SAMMY | 10012 | 367 | W/D | 0- |

| | | | | | | | | | |
|------|--------|------------------|------|------------|------------------------------------|------|------|-------|------|
| City | G.M.D. | L.D. | L.L. | Dimensions | Acreage = 2.38 *2.75 AC | | | | |
| | | 22 nd | 25 | | Return | Deed | Plat | Comp. | Used |

| | | | | |
|-------------|-------|--------------|----------|------|
| Subdivision | Block | Lot | Plat Bk. | Page |
| | | Tract 1
1 | 58 | 152 |

| | | |
|---|----|-----|
| Brief Legal Description * ADJUSTED ACREAGE & PROPERTY LINES PER | 61 | 113 |
| 2001 DEED 4889-384 2/5/02 | | |



Property Acquired From: 100C
Acct. No.

Photo Call No

22N06
Map Block Parcel
100DF

| Date | Grantor (From) | Grantee (To) | D.B. | Pg. | Type | W.D. Cons |
|---------|-------------------------------------|------------------------|------|-----|------|------------------|
| 8/23/04 | CYNTHIA W. ?
GORDON, JOSEPH P. E | GORDON, JEFFREY JOSEPH | 7335 | 205 | WD | 2 TRACTS
-0- |
| 5/1/06 | GORDON, JEFFREY JOSEPH
LYNDSI | ESPARZA, MIGUEL E | 8775 | 96 | WD | 2 TRACTS
200 |
| 11/6/06 | ESPARZA, MIGUEL E
LYNDSI | GORDON, JEFFREY J. | 9215 | 70 | WD | 2 PARCELS
525 |

DELETE WITH 100C PER A
COPS RE 2/24/07

| City | E.M.D. | L.D. | L.L. | Dimensions | Acreage | | | | |
|-------------------------|--------|------|------|------------|---------|------|------|-------|------|
| | | | | 35 | Return | Deed | Plat | Comp. | Used |
| | | | | | | 2+6 | | | BAC |
| Subdivision | | | | | Block | Lot | Plat | Bk. | Page |
| | | | | | | 6 AC | 55 | | 156 |
| | | | | | | 2 AC | -70 | | 59 |
| Brief Legal Description | | | | | | | | | |




| | | | | | | | |
|-----------------|-----------------------------|------------------|-------|------------|---------|------|-----------------|
| Name On Return: | Hardin, Joe
12 Roosevelt | MAP
OLD: 2205 | BLOCK | PAR
013 | SUB | 22-5 | 33 |
| Name On Deed: | | NEW: 2206 | 101 | 101 | Call No | Map | Block
Parcel |

| | | | | | | | |
|-------------------|---|----------------------------|--|----------------------|--------------------|-----------------|--|
| Property Address: | HWAY 25 | | Property Acquired From: | <i>Deleted</i> | | | |
| Acquired By: | Deed <input type="checkbox"/> Will <input type="checkbox"/> | Approximate Date Acquired: | Recorded Yes <input checked="" type="checkbox"/> No <input type="checkbox"/> | D.B. Pg. | Size (Dim. or Ac.) | <i>Combined</i> | |
| Bounded By: | N. | S. | E. | <i>W. with 10' A</i> | | | |

| Date | Grantor (From) | Grantee (To) | D.B. | Pg. | Type | W.D. Cons. |
|---------|----------------------------------|-----------------------|------|-----|------|------------------|
| 2-15-66 | MARSHBURN, H. B. | HARDIN, JOE & EVA MAE | 83 | 153 | W/D | 1-125 |
| 2/24/99 | EVA MAE & ESTATES
HARDIN, JOE | HARDIN, REX | 3593 | 101 | RC | 2 PARCELS
-0- |

| | | | | | | | | | |
|-------------|--------|------|----------|------------|--------------------|------|-----------|-------|------|
| City | G.M.D. | L.D. | LL. | Dimensions | Acreage: 83.96 AC. | | | | |
| out | | 22 | 25
48 | 8.9 AC. ± | Return | Deed | Plat | Comp. | Used |
| | | | | | -25 | -25 | | -25 | -25 |
| Subdivision | | | | | Block | Lot | Plat Book | Page | |

Brief Legal Description: ~~85 AC~~ LL 25 22ND W



Grantor: Marshburn, H.B.

Grantee: Hardin, Joe et al

Date: 2-19-66

IRS: 1.10

22nd Dist., pt. of LL 25

beg. at N/E cor. of LL 25 and running
West along original line to the fence, thence

following fence, a little

East of South near the edge of the
bottoms and crossing a pt. where

the small ditch empties into a larger
ditch, and continuing a straight line
to the original East line of LL 25,

thence

North along original line to starting pt.

Being 25 AC. ±

Back Ref.

McFee (to) Marshburn 53-508

| | | | | |
|-------------------------|-----------|-------|-------|---------|
| Property 22-5-13 | MAP | BLOCK | PAR | SUB |
| Acquired From: | OLD: 2205 | | 013 | A |
| Acct. No. | NEW: 2206 | | Photo | Call No |
| | | | 101 | A |


| | | |
|-------------|-------|------------|
| 22-5 | | 13A |
| Map | Block | Parcel |

| Date | Grantor (From) | Grantee (To) | D.B. | Pg. | Type | W.D. Cons |
|---------|---|--------------|------|-----|------|------------------|
| 4/9/93 | HARDIN JOE | HARDIN, REX | 1444 | 140 | QC | -0- |
| 2/24/99 | HARDIN, ^{EVA MAE} JOE ^{ESTATES} | " " | 3593 | 101 | QC | 2 PARCELS
-0- |
| | | | | | | |
| | | | | | | |
| | | | | | | |
| | | | | | | |

| | | | | | | | | | |
|------|--------|------|------|------------|---------|-----------------|------|-------|------|
| City | G.M.D. | L.D. | L.L. | Dimensions | Acreage | 7.94 AC. | | | |
| | | | | | Return | Deed | Plat | Comp. | Used |
| | | 22 | 25 | | | 104 | | | |

| | | | | |
|-------------|-------|-----|----------|------|
| Subdivision | Block | Lot | Plat Bk. | Page |
| | | | | |

Brief Legal Description * Per Tax Assessor parcel 101 was combined with this tract for 2000 tax yr. Map changed 6/26/02



| |
|----------------------------|
| Property
Acquired From: |
| Aect. No. 101 |


| | |
|-------|---------|
| Photo | Call No |
|-------|---------|

| | | |
|-------|-------|--------|
| 22-16 | | 101B |
| Map | Block | Parcel |

| Date | Grantor (From) | Grantee (To) | D.B. | Pg. | Type | W.D. Cons |
|----------|---|------------------------------|------|-----|--------------------|-----------|
| 3/30/98 | DON & ROBIN
HARDIN, REX & JACK | HARDIN, JERRY | 3080 | 218 | AC | -0- |
| 3/30/98 | JACK & DON & ROBIN
HARDIN, JERRY & REX | HARDIN, LINDA PAYNE | 3080 | 219 | AC | -0- |
| 12/31/98 | LINDA PAYNE
HARDIN, JERRY | LINDA PAYNE
HARDIN, JERRY | 3593 | 100 | DEED
OF
GIFT | -0- |
| | | | | | | |
| | | | | | | |
| | | | | | | |

REF. 4/2/99

| | | | | | | | | | |
|-------------------------|--------|------|----------|------------|-------------------|-------------|----------|-------|------|
| City | G.M.D. | L.D. | L.L. | Dimensions | Acreage 9.9 AC. ± | | | | |
| | | 22 | 25
48 | | Return | Deed | Plat | Comp. | Used |
| Subdivision | | | | | Block | Lot | Plat Bk. | Page | |
| | | | | | | PARCEL
A | 43 | 179 | |
| Brief Legal Description | | | | | | | | | |
| | | | | | | | | | |
| | | | | | | | | | |



| |
|--------------------------------|
| Property
Acquired From: 101 |
| Acct. No. |

| | |
|-------|---------|
| | |
| Photo | Call No |


| | | |
|-------|-------|--------|
| 22N06 | | 101C |
| Map | Block | Parcel |

| Date | Grantor (From) | Grantee (To) | D.B. | Pg. | Type | W.D.Cons |
|---------|----------------|-----------------|------|-----|------|----------|
| 2/24/99 | HARDIN, REX | HARDIN, KENNETH | 3593 | 102 | QC | --0-- |
| | | | | | | |
| | | | | | | |
| | | | | | | |
| | | | | | | |
| | | | | | | |

| City | G.M.D. | L.D. | L.L. | Dimensions | Acreage | | | | |
|------|--------|------|----------|------------|---------|------|------|-------|------|
| | | | | | Return | Deed | Plat | Comp. | Used |
| | | 22 | 25
48 | | | 2.00 | | | 2 |

| Subdivision | Block | Lot | Plat Bk. | Page |
|-------------|-------|---------------------|----------|------|
| | | PART OF
PARCEL B | 43 | 179 |


| |
|-------------------------|
| Brief Legal Description |
| |
| |



| | | | | | | | |
|----------------|-----------|-------|-------|---------|--|-------|-------|
| Property | MAP | BLOCK | PAR | SUB | | | |
| Acquired From: | OLD: 2210 | | 006 | F | | 22-10 | |
| Acct. No. | NEW: 2206 | | 102to | Call No | | Map | Block |
| | | | | | | | 6F |

| Date | Grantor (From) | Grantee (To) | D.B. | Pg. | Type | W.D. Cons |
|------|-----------------------|--------------------------------|------------|-----------|------------|-----------|
| 5-85 | Haynes, J.P. et al | Ghorley, Joey & Leigh | 793
460 | 239
65 | CORR
WD | 21.00 |
| 4/89 | GHORLEY, JOEY & LEIGH | GHORLEY, JOEY L. & LEIGH B. E. | 788 | 137 | W | -0- |
| | | | | | | |
| | | | | | | |
| | | | | | | |

| | | | | | | | | |
|-------------------------|--------|------|------|------------|---------|-------|------------|------|
| City | G.M.D. | L.D. | L.L. | Dimensions | Acreage | 9.43± | | |
| | | 22 | 48 | | Return | Deed | Plat Comp. | Used |
| Subdivision | | | | | Block | Lot | Plat Bk. | Page |
| Brief Legal Description | | | | | | | | |
| | | | | | | | | |



22-10 6R

| | | | |
|-----------------|----------------------------|----------------------|-------------------|
| Name On Return: | MAP --- BLOCK
OLD: 2210 | PAR --- SUB
006 R | 22-5-3 |
| Name On Deed: | NEW: 2206 | Plate 103 | Call No |
| | | Map | Block |
| | | Parcel | |

| | | | | | |
|-------------------|-----------|----------------------------|-----------------|----------|---------------------|
| Property Address: | | Property Acquired From: | | | |
| Acquired By: | Deed Will | Approximate Date Acquired: | Recorded Yes No | D.B. Pg. | Size: (Dim. or Ac.) |
| Bounded By: | N. | S. | E. | W. | |

| Date | Grantor (From) | Grantee (To) | D.B. | Pg. | Type | W.D. Cons. |
|------|----------------|-----------------------------|------|-----|------|------------|
| | | MT. OLIVE CHURCH & CEMETERY | — | — | — | — |
| | | | | | | |
| | | | | | | |

| City | G.M.D. | L.D. | L.L. | Dimensions | Acreage | | | | |
|-------------|--------|------|------|------------|---------|------|-----------|-------|------|
| | | | | | Return | Deed | Plat | Comp. | Used |
| | | | | | EX | — | | — | — |
| Subdivision | | | | | Block | Lot | Plat Book | Page | |
| | | | | | | | | | |

Brief Legal Description: LOT LLS 25 & 26 22ND LD
This parcel originally mapped in error on map 22-5-3 corrected 4/11/90



DUPLICATE

| | |
|----------------|--|
| Property | |
| Acquired From: | |
| Acct. No. | |

| | |
|-------|---------|
| | |
| Photo | Call No |


| | | | |
|--------|-------|--------|--|
| 22ND16 | | 104 | |
| Map | Block | Parcel | |

| Date | Grantor (From) | Grantee (To) | D.B. | Pg. | Type | W.D. Cons |
|----------|-----------------|-------------------------------|------|------|------|-----------|
| | | THOMAS, MARY M. | | | | |
| 12/30/06 | THOMAS, MARY M. | MASON, OLA
THOMAS, MARY M. | 9282 | 4129 | QC | -0- |
| | | | | | | |
| | | | | | | |
| | | | | | | |
| | | | | | | |

| City | G.M.D. | L.D. | L.L. | Dimensions | Acreage | Return | Deed | Plat | Comp. | Used |
|------|--------|------|------|------------|---------|--------|------|------|-------|------|
| | | | | | 1/6 AC | | | | | |
| | | 22 | 48 | | | | | | | |

| Subdivision | Block | Lot | Plat | Bk. | Page |
|-------------|-------|-----|------|-----|------|
| | | | | | |

Brief Legal Description



| |
|----------------------------|
| Property
Acquired From: |
| Acct. No. |

| | |
|-------|---------|
| Photo | Call No |
|-------|---------|


| | | |
|------|-------|--------|
| 22-6 | | 105 |
| Map | Block | Parcel |

| Date | Grantor (From) | Grantee (To) | D.B. | Pg. | Type | W.D. Cons |
|---------|------------------------------|--|------|-----|------|--------------------|
| 1/8/98 | WOOD, GERALD E. | MARILYN
WOOD, GERALD E. & | 2954 | 334 | QC | -0- |
| 8/33/02 | MARILYN
WOOD, GERALD E. & | AMY L. PURSIFULL
VALDEZ, ROSELID E. & | 5478 | 445 | W/D | 255. ⁰⁰ |
| | | | | | | |
| | | | | | | |
| | | | | | | |
| | | | | | | |

| | | | | | | | | | |
|------|--------|------|------|------------|-----------------|------|------|-------|------|
| City | G.M.D. | L.D. | L.L. | Dimensions | Acreage 6.18 AC | | | | |
| | | 22 | 48 | | Return | Deed | Plat | Comp. | Used |

| | | | | |
|-------------|-------|-----|----------|------|
| Subdivision | Block | Lot | Plat Bk. | Page |
| | | | | |

| |
|-------------------------|
| Brief Legal Description |
| |
| |



MAP - BLOCK PAR - SUB
 Property Acquired From: 22 OLD: 2210 006 N
 Acct. No. NEW: 2206 105

| | | |
|-------|-------|--------|
| 22-10 | | 6N |
| Map | Block | Parcel |

| Date | Grantor (From) | Grantee (To) | D.B. | Pg. | Type | W.D. Cons | |
|-------------------------|------------------------------------|------------------------------------|------|------|------------|-----------|---------------|
| 11-87 | HAYNES, J. P. ETAL. | THOMAS, SCOTT | 672 | 466 | W | 30.90 | |
| 11-88 | THOMAS, SCOTT | THOMAS, LEON & SUE | 755 | 79 | W | 15.00 | |
| 7/90 | THOMAS, LEON & SUE | LAJUANA E.
O'KEEFE, ROBERT J. | 887 | 156 | W | 14.10 | |
| 1/91 | O'KEEFE, LAJUANA E. | O'KEEFE, ROBERT J. | 942 | 250 | GC | -0- | |
| 1/91 | O'KEEFE, ROBERT J. | LAJUANA E. &
O'KEEFE, ROBERT J. | 942 | 258 | W | -0- | |
| 1/8/98 | LAJUANA E. &
O'KEEFE, ROBERT J. | WOOD, GERALD E. | 2954 | 322 | W/D | 181.00 | |
| City | | G.M.D. | L.D. | L.L. | Dimensions | Acreage | |
| | | | 22 | 48 | | Return | Deed |
| | | | | | | 6.18 | Plat Comp. |
| | | | | | | | Used |
| Subdivision | | | | | Block | Lot | Plat Bk. Page |
| | | | | | | | |
| Brief Legal Description | | | | | | | |
| | | | | | | | |



| | | | | |
|---------------------|------------|-------|-----|-----|
| Property | MAP | BLOCK | PAR | SUB |
| Acquired From: 22-1 | OLD: 2210 | | 006 | H |
| Acct. No. | NEW: -2206 | | 106 | |

| | | |
|-------|-------|--------|
| 22-10 | | 64 |
| Map | Block | Parcel |

| Date | Grantor (From) | Grantee (To) | D.B. | Pg. | Type | W.D. Cons |
|---------|----------------------------------|--|------|-----|------|-----------|
| 6-23-86 | Haynes, J. P. et al. | Daniel, Randy | 542 | 601 | WD | 25, 20 |
| 8/89 | DANIEL, RANDY ^{1/2 INT} | DANIEL, PAMILA MARIE ^{1/2 INT.} | 813 | 227 | W | -0- |
| 8/27/07 | DANIEL, RANDY | DANIEL, PAMILA MARIE | 9817 | 361 | WD | -0- |
| | | | | | | |
| | | | | | | |
| | | | | | | |

| | | | | | | | | | |
|------|--------|------|------|------------|---------|------|------|-------|------|
| City | G.M.D. | L.D. | L.L. | Dimensions | Acreage | | | | |
| | | 22 | 48 | | Return | Deed | Plat | Comp. | Used |
| | | | | | | 5.04 | | | |

| | | | | |
|-------------|-------|-----|----------|------|
| Subdivision | Block | Lot | Plat Bk. | Page |
| | | | | |

Brief Legal Description



| |
|-------------------------|
| Property Acquired From: |
| Acct. No: |

| | |
|-------|---------|
| Photo | Call No |
|-------|---------|

| | | |
|---------|-------|--------|
| 22 N 06 | | 107 |
| Map | Block | Parcel |

| Date | Grantor (From) | Grantee (To) | D.B. | Pg. | Type | W.D. Cons |
|----------|--|--|------|-----|------|-----------|
| 12/18/98 | Fredrick, David E. | Fredrick, Suzanne W. | 3491 | 189 | Q/C | -0- |
| 9/4/01 | FREDRICK, SUZANNE W. ^{1/2 INT.} | FREDRICK, DAVID E. ^{1/2 INT.} | 4749 | 79 | Q/C | -0- |
| | | | | | | |
| | | | | | | |
| | | | | | | |
| | | | | | | |


| | | | | | | | | | |
|------|--------|------|------|------------|---------------------|------|------|-------|------|
| City | G.M.D. | L.D. | L.L. | Dimensions | Acreage <u>2 AC</u> | | | | |
| | | | | | Return | Deed | Plat | Comp. | Used |
| | | 22 | 48 | *5.53 AC | | | | | |

| | | | | |
|-------------|-------|-----|----------|------|
| Subdivision | Block | Lot | Plat Bk. | Page |
| | | | 30 | 107 |

Brief Legal Description: * PARCEL 10R COMBINED PER OWNER & TAX ASSESSORS
 REQUEST. 6/30/03

| | | | | | | |
|--------------------|-----------|-------|-----------|---------|-------|--------|
| Property | MAP | BLOCK | PAR | SUB | | |
| Acquired From: 22- | OLD: 2210 | | 006 | L | | |
| Acct. No. | NEW: 2206 | | Photo 107 | Call No | 22-10 | 66 |
| | | | | | Map | Block |
| | | | | | | Parcel |

| Date | Grantor (From) | Grantee (To) | D.B. | Pg. | Type | W.D. Cons | | | | | |
|-------------------------|--|------------------------------------|------------|------------|------------------|------------|---------|------|------|-------|------|
| 6-17-86 | Harris, Carl C. & Doris | Ogburn, Linda C. | 544 | 198 | W | 10.50 | | | | | |
| 2-87 | Ogburn, Linda C. | LINSEY, LINDA O.
SAVINGS & LOAN | 633
610 | 200
318 | REREC
W | -0-
-0- | | | | | |
| 11-87 | LINSEY, LINDA O.
SAVINGS & LOAN | FIRST FEDERAL ASSOC.
CLYDE M. | 672 | 435 | DEED UNDER POWER | 36.40 | | | | | |
| 12-87 | FIRST FEDERAL ASSOC.
SAVINGS & LOAN | CULPEPPER, BONNIE H. & E. | 679 | 440 | W | 34.50 | | | | | |
| 4/88 | CULPEPPER, CLYDE M. | CULPEPPER, BONNIE H. | 710 | 262 | De | - | | | | | |
| 6/91 | CULPEPPER, BONNIE H. | FREDRICK, DAVID E.
SUZANNE W. | 1015 | 125 | W | 101.50 | | | | | |
| City | | G.M.D. | L.D. | L.L. | Dimensions | | Acreage | | | | |
| | | | 22 | 4-8 | | | Return | Deed | Plat | Comp. | Used |
| | | | | | | | | 2AL | | | |
| Subdivision | | | | | | | Block | Lot | Plat | Bk. | Page |
| | | | | | | | | | 30 | | 107 |
| Brief Legal Description | | | | | | | | | | | |
| | | | | | | | | | | | |



| | | |
|-----------------------------------|---|----------------------|
| Property Acquired From: 22 | MAP BLOCK PAR SUB
OLD: 2210
NEW: 2206 | 006 G |
| Acct. No. | NEW: 2206 | Photo Call No
108 |

| | | |
|--------------|-------|-----------|
| 22-10 | | 6G |
| Map | Block | Parcel |

| Date | Grantor (From) | Grantee (To) | D.B. | Pg. | Type | W.D. Cons |
|---------|---------------------------------------|----------------------------------|------|-----|------|-----------|
| 4-29-86 | Rogers, James
Haynes, J. P. et al. | Harris, Carl C. & Doris | 527 | 564 | W/D | 29.10 |
| 5/22/96 | DORIS
HARRIS, CARL | SUZANNE W.
FREDRICK, DAVID E. | 2619 | 315 | W/D | 32.00 |
| | | | | | | |
| | | | | | | |
| | | | | | | |
| | | | | | | |

DELETED & COMBINED WITH 107
 PER OWNER'S REQUEST
 4/30/03

| | | | | | | | | | |
|-------------------------|--------|------|------|------------|-------------------------|------------------------|----------|-------|------|
| City | G.M.D. | L.D. | L.L. | Dimensions | Acreage 3.53 AC. | | | | |
| | | 22 | 48 | | Return | Deed | Plat | Comp. | Used |
| | | | | | | 5.53 | | | |
| Subdivision | | | | | Block | Lot | Plat Bk. | Page | |
| Brief Legal Description | | | | | | PART OF TRACT 5 | | | |



| | | | | | |
|-----------------|--------------------------|--------------------|----------|-----|-----------------|
| Name On Return: | MAP — BLOCK
OLD: 2210 | PAR — SUB
006 D | 22-10 | | 6D |
| Name On Deed: | NEW: 2206 | Plat
109 | Call No. | Map | Block
Parcel |

| | |
|-------------------|-------------------------|
| Property Address: | Property Acquired From: |
|-------------------|-------------------------|

| | | | | | |
|--------------|---------------|----------------------------|---------------------|--------------|---------------------|
| Acquired By: | Deed — Will — | Approximate Date Acquired: | Recorded Yes — No — | D.B. — Pg. — | Size: (Dim. or Ac.) |
|--------------|---------------|----------------------------|---------------------|--------------|---------------------|

| | | | | |
|-------------|----|----|----|----|
| Bounded By: | N. | S. | E. | W. |
|-------------|----|----|----|----|


| Date | Grantor (From) | Grantee (To) | D.B. | Pg. | Type | W.D.Cons. |
|-------|------------------------------------|-----------------------------------|------|-----|------|-------------------|
| 12/76 | HAYNES, J.P. &
VANDIVIERE, H.G. | MACKEY, D.L. | 257 | 531 | W | 5 ⁰⁰ |
| 8/81 | MACKEY, D.L. | WRIGHT, EUGENE | 309 | 679 | W | 9 ⁵⁰ |
| 5/89 | WRIGHT, EUGENE | ROXANNE E. &
JANES, KENNETH A. | 794 | 357 | W | 112 ⁰⁰ |

| City | G.M.D. | L.D. | L.L. | Dimensions | Acreage | | | | |
|------|--------|------|------|------------|---------|------|------|-------|------------------|
| | | 22 | 48 | | Return | Deed | Plat | Comp. | Used |
| | | | | | | | | 5.5 | 5.5 [±] |

| Subdivision | Block | Lot | Plat Book | Page |
|-------------|-------|-----|-----------|------|
| | | | | |

Brief Legal Description:

Recorded 1-30-79



| | | | | |
|-------------------|-----------|-------|-------|---------|
| Property | MAP | BLOCK | PAR | SUB |
| Acquired From: 22 | OLD: 2210 | | 006 | P |
| Acct. No. | NEW: 2206 | | Photo | Call No |
| | | | 1-10 | |

| | | |
|-------|-------|--------|
| 22-10 | | 60P |
| Map | Block | Parcel |

| Date | Grantor (From) | Grantee (To) | D.B. | Pg. | Type | W.D. Cons |
|------|--------------------|-------------------------------|------|------|------|-----------|
| 6-88 | HAYNES, J.P. et al | MARY JEAN
BURKE, DAVID LEE | 765 | 1052 | (L) | 27.20 |
| | | | | | | |
| | | | | | | |
| | | | | | | |
| | | | | | | |
| | | | | | | |

| | | | | | | | | | |
|------|--------|------|------|------------|---------|------|------|-------|------|
| City | G.M.D. | L.D. | L.L. | Dimensions | Acreage | | | | |
| | | 22 | 48 | | Return | Deed | Plat | Comp. | Used |
| | | | | | | 5.53 | | | |

| | | | | |
|-------------|-------|-----|----------|------|
| Subdivision | Block | Lot | Plat Bk. | Page |
| | | | | |

| |
|-------------------------|
| Brief Legal Description |
| |
| |

MAP -- BLOCK PAR SUB --
 Property Acquired From: 22. OLD: 2210 006 K
 Acct. No. 6 NEW: 2206 111


| | | |
|------|-------|--------|
| 2210 | | 6K |
| Map | Block | Parcel |

| Date | Grantor (From) | Grantee (To) | D.B. | Pg. | Type | W.D. Cons |
|----------|--|--|------|-----|------|-----------|
| 5-17-86 | Haynes, J. P. et al. | ^{Teresa}
Cronan, Rickey & Pamela | 532 | 658 | WID | 21. 80 |
| 11/28/84 | ^{PAMELA}
CRONAN, RICKEY E.; TERESA | WILKIE, TERESA C. | 1918 | 262 | WID | -0- |
| | | | | | | |
| | | | | | | |
| | | | | | | |
| | | | | | | |

| City | G.M.D. | L.D. | L.L. | Dimensions | Acreage | | | | |
|------|--------|------|------|------------|---------|------|------|-------|------|
| | | 22 | 48 | | Return | Deed | Plat | Comp. | Used |
| | | | | | | 5.43 | | | |

| Subdivision | Block | Lot | Plat Bk. | Page |
|-------------|-------|------------|----------|------|
| | | TRACT
I | | |

Brief Legal Description




| | | | | |
|-----------------------------|--------------------------------------|-------|----|------------------|
| Property Acquired From: 22- | MAP BLOCK PAR SUB
OLD: 2210 006 E | 22-10 | | 6E |
| Acct. No. | NEW: 2206 | 112 | 11 | Map Block Parcel |

| Date | Grantor (From) | Grantee (To) | D.B. | Pg. | Type | W.D.Cons |
|---------|--|--|------|-----|------|-------------------|
| 10-85 | Haynes, J. P. et al | Moehrbach, ^{Otto K.} Betty B. | 490 | 273 | WD | 22.70 |
| 8/11/99 | ^{BETTY B.:} MOEHRBACH, OTTO K.: | WARE, PHILLIP C. SR. | 3782 | 77 | W/D | 85. ⁰⁰ |
| 8/19/99 | WARE, PHILLIP C. SR. | ^{SUSAN M.:} BURNS, JAMES R.: | 3782 | 79 | W/D | 95. ⁰⁰ |
| | | | | | | |
| | | | | | | |
| | | | | | | |

| | | | | | | | | | |
|------|--------|------|------|------------|---------------|------|------|-------|------|
| City | G.M.D. | L.D. | L.L. | Dimensions | Acreage 5.03± | | | | |
| | | 22 | 48 | | Return | Deed | Plat | Comp. | Used |

| | | | | |
|-------------|-------|-----|----------|------|
| Subdivision | Block | Lot | Plat Bk. | Page |
| | | | | |

Brief Legal Description



| | | | | | | | |
|-----------------------------|------------|-------|-----|-----|-------|-------|--------|
| Property Acquired From: 22- | MAP | BLOCK | PAR | SUB | 22-10 | | 65 |
| Acct. No. 6 | OLD: 22-10 | | 6 | J | Map | Block | Parcel |
| | NEW: 22-06 | | 113 | | | | |

| Date | Grantor (From) | Grantee (To) | D.B. | Pg. | Type | W.D. Cons |
|----------|----------------------|--------------------------|------|-----|------|-----------|
| 11-26-86 | Haynes, J. P. et al | Keheley, Jack & Ruth | 583 | 447 | WO | 25.00 |
| 4/15/94 | KEHELEY, JACK & RUTH | RAVENEL, MICHELE | 1888 | 004 | W/D | 39.00 |
| 3/24/04 | RAVENEL, MICHELE | CHABANNES, JULIA RAVENEL | 6999 | 437 | WD | -0- |
| | | | | | | |
| | | | | | | |
| | | | | | | |

| | | | | | | | | | |
|------|--------|------|------|------------|---------|------|------|-------|------|
| City | G.M.D. | L.D. | L.L. | Dimensions | Acreage | | | | |
| | | 22 | 48 | | Return | Deed | Plat | Comp. | Used |
| | | | | | | 5.02 | | | |

| | | | | |
|-------------|-------|------------|----------|------|
| Subdivision | Block | Lot | Plat Bk. | Page |
| | | TRACT
4 | | |


Brief Legal Description



| | | | | | |
|-------------------------|------------------------|------------------|---------|-----|--------------|
| Property Acquired From: | MAP BLOCK
OLD: 2210 | PAR SUB
027 B | 22-10 | | 27B |
| Acct. No. | NEW: 2206 | Photo
114 | Call No | Map | Block Parcel |

| Date | Grantor (From) | Grantee (To) | D.B. | Pg. | Type | W.D. Cons |
|----------|-----------------------------|-----------------------------|------|-----|------|-----------|
| 5/83 | NYGAARD, WILLIAM F. | PAGAN, COLIN W. & ANNE T. | 351 | 238 | W | 10.00 |
| 12/15/98 | PAGAN, ANNE T. & COLIN W. | WARE, PHILLIP C. SR. | 3429 | 105 | W/D | 37.50 |
| 1/29/99 | Ware, Phillip C. Sr. | Overton, Lou Ann & Jerry L. | 3487 | 203 | W/D | 32.00 |
| 4/16/99 | Overton, Lou Ann & Jerry L. | " " | 3694 | 144 | P/C | -0- |

| | | | | | | | | | |
|-------------------------|--------|------|------|------------|-----------------|-------|----------|-------|------|
| City | G.M.D. | L.D. | L.L. | Dimensions | Acreage 2.01 AC | | | | |
| | | 22 | 48 | | Return | Deed | Plat | Comp. | Used |
| | | | | | | 5.073 | | | 5.02 |
| Subdivision | | | | | Block | Lot | Plat Bk. | Page | |
| | | | | | | | 22 | 59 | |
| Brief Legal Description | | | | | | | | | |
| | | | | | | | | | |







MAP BLOCK PAR SUB

| | | |
|-----------------|-----------|-----|
| Name On Return: | OLD: 2210 | 027 |
| Name On Deed: | NEW: 2206 | 115 |

| | | |
|-------|-------|--------|
| 22-10 | | 27 |
| Map | Block | Parcel |

| | |
|-------------------|---------------------------|
| Property Address: | Property Acquired From: 6 |
|-------------------|---------------------------|

| | | | | | |
|--------------|-----------|----------------------------|-----------------|----------|---------------------|
| Acquired By: | Deed Will | Approximate Date Acquired: | Recorded Yes No | D.B. Pg. | Size: (Dim. or Ac.) |
|--------------|-----------|----------------------------|-----------------|----------|---------------------|

| | | | | |
|-------------|----|----|----|----|
| Bounded By: | N. | S. | E. | W. |
|-------------|----|----|----|----|

| Date | Grantor (From) | Grantee (To) | D.B. | Pg. | Type | W.D.Cons. |
|-------|--------------------------------------|--------------------------|------|-----|------|------------------|
| 8/82 | HAYNES, J.D.
SANDIVIERE, HELEN L. | NYGAARD PROPERTIES, INC. | 328 | 303 | W | 26 ²⁰ |
| 12/82 | NYGAARD PROPERTIES, INC. | NYGAARD, WILLIAM F. | 336 | 67 | W | 21 ²⁰ |
| 6/84 | NYGAARD, Wm. F. | CRONAN, RICKY | 403 | 526 | W | 8 ⁹⁰ |

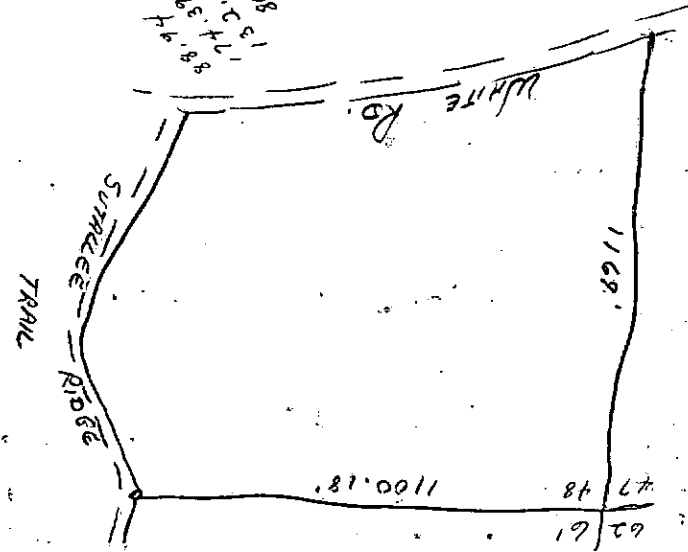
| | | | | | | | | | |
|------|--------|------|------|------------|-------------------|-------------------|------|-------|-------|
| City | G.M.D. | L.D. | L.L. | Dimensions | 9.99 ⁺ | Acreage 20.76 AC. | | | |
| | | 22 | 48 | | Return | Deed | Plat | Comp. | Used |
| | | | | | | 26.1599 | | | 26.76 |

| | | | | |
|-------------|-------|-----|-----------|------|
| Subdivision | Block | Lot | Plat Book | Page |
| | | | 21 | 1 |

Brief Legal Description:

(along road)

65.05
78.56
80.00
93.00
101.18
119.28
138.98
158.17
177.39
196.94
216.49



2

| | | | | |
|----------------|-----------|-------|-------------------|---------|
| Property | MAP | BLOCK | PAR | SUB |
| Acquired From: | OLD: 2210 | | 027 | A |
| Acct. No. | NEW: 2206 | | 116 th | Call No |

| | | |
|-------|-------|--------|
| 22-10 | | 27A |
| Map | Block | Parcel |

| Date | Grantor (From) | Grantee (To) | D.B. | Pg. | Type | W.D. Cons | | | | | |
|-------------------------|---|--------------------------------------|------|------|---------------|-----------|---------|------|------|-------|------|
| 87 | DOBSON, NANCY
STROUD, LAWRENCE E
ESTATE | MELENDIA
COOK, CLIFFORD E | 657 | 376 | W | 69.42 | | | | | |
| 2/5/07 | COOK, JUDY MELINDA | MARY INGRAM
CROFT, CHARLES THOMAS | 9382 | 247 | ADM'S
DEED | 60.00 | | | | | |
| 2/5/07 | COOK, CLIFFORD EARL | " " " | 9382 | 249 | WD | 60.00 | | | | | |
| 3/23/07 | MARY INGRAM
CROFT, CHARLES THOMAS | WALSH, MARTHA LYNN | 9576 | 107 | WD | 145.00 | | | | | |
| | | | | | | | | | | | |
| | | | | | | | | | | | |
| City | | G.M.D. | L.D. | L.L. | Dimensions | | Acreage | | | | |
| | | | 22 | 4D | | | Return | Deed | Plat | Comp. | Used |
| | | | | | | | | | 5.00 | | |
| Subdivision | | | | | | Block | Lot | Plat | Bk. | Page | |
| | | | | | | | | 21 | | 3 | |
| Brief Legal Description | | | | | | | | | | | |
| | | | | | | | | | | | |
| | | | | | | | | | | | |



Name On Return:

| | |
|-------|-----------|
| | |
| Photo | Call. No. |

| | | |
|-------|-------|--------|
| 22-40 | | 27A |
| Map | Block | Parcel |

Name On Deed:


Property Address:

Property Acquired From:

| | | | | | |
|--------------|-----------|----------------------------|-----------------|----------|---------------------|
| Acquired By: | Deed Will | Approximate Date Acquired: | Recorded Yes No | D.B. Pg. | Size: (Dim. or Ac.) |
|--------------|-----------|----------------------------|-----------------|----------|---------------------|

| | | | | |
|-------------|----|----|----|----|
| Bounded By: | N. | S. | E. | W. |
|-------------|----|----|----|----|

| Date | Grantor (From) | Grantee (To) | D.B. | Pg. | Type | W.D. Cons. | | | | | |
|--------------------------|---------------------------|----------------------------------|------|------|----------------|-----------------|---------|------|-----------|-------|------|
| 8/82 | NYGAARD PROPERTIES, INC. | HARVIE STROUP, ELIZABETH | 328 | 311 | W | 9 ⁰⁰ | | | | | |
| 1-85 | STROUP, ELIZABETH E. EST. | STROUP, HARVIE | 438 | 600 | WD | — | | | | | |
| 9-87 | STROUP, HARVIE | STROUP, LAWRENCE DOBSON, NANCY E | 657 | 374 | DEED OF ASSENT | -0- | | | | | |
| City | | G.M.D. | L.D. | L.L. | Dimensions | | Acreage | | | | |
| | | | 22 | 48 | | | Return | Deed | Plat | Comp. | Used |
| | | | | | | | | | 5.00 | | 5 |
| Subdivision | | | | | | | Block | Lot | Plat Book | Page | |
| | | | | | | | | | 21 | 3 | |
| Brief Legal Description: | | | | | | | | | | | |
| | | | | | | | | | | | |
| | | | | | | | | | | | |



MAP- BLOCK PAR SUB
 Property Acquired From: OLD: 2210 027 C
 Acct. No. NEW: 2206 117


| | | |
|-------|-------|--------|
| 22-10 | | 27C |
| Map | Block | Parcel |

| Date | Grantor (From) | Grantee (To) | D.B. | Pg. | Type | W.D. Cons |
|---------|---------------------|-------------------|------|-----|------|-----------------|
| 7/83 | NYGAARD, WILLIAM F. | ROACH, JAMES | 361 | 104 | W | 9 ¹⁰ |
| 9/11/07 | ROACH, JAMES W. | ROACH, TIMOTHY R. | 9829 | 405 | WSD | 2TRACTS
-0- |
| | | | | | | |
| | | | | | | |
| | | | | | | |
| | | | | | | |

| City | G.M.D. | L.D. | L.L. | Dimensions | Acreage | | | | |
|------|--------|------|------|------------|---------|------|------|-------|------|
| | | 22 | 48 | | Return | Deed | Plat | Comp. | Used |
| | | | | | | | | 5.15 | 5.15 |

| Subdivision | Block | Lot | Plat Bk. | Page |
|-------------|-------|-----|----------|------|
| | | | 22 | 149 |

Brief Legal Description



MAP BLOCK PAR SUB
 OLD: 2210 027 D
 NEW: 2206 118 0 11 10
 Property Acquired From: Acct. No.


22-10 270
 Map Block Parcel

| Date | Grantor (From) | Grantee (To) | D.B. | Pg. | Type | W.D.Cons |
|---------|--|--------------------------------|------|-----|------|------------------|
| 2/84 | NYGAARD, Wm. F. | DAVIS, CECIL
JONES, CYNTHIA | 386 | 640 | W | 12 ⁰⁰ |
| 5-23-86 | Jones, Cecil D & Cynthia
Ricky Alan | Marshall, James T. & Ricky A. | 534 | 513 | W/10 | 16.20 |
| 5-9-87 | Marshall, James T. &
Elizabeth H. | Amos, Timothy N. & | 624 | 676 | WD | 32 ⁰⁰ |
| 5/10/01 | AMOS, ELIZABETH H. | AMOS, TIMOTHY N. | 4597 | 1 | Q/C | 0- |

| City | G.M.D. | L.D. | L.L. | Dimensions | Acreage | | | |
|------|--------|------|------|------------|---------|--------|------------|------|
| | | 22 | 48 | | Return | Deed | Plat Comp. | Used |
| | | | | | | 7.1597 | | 7.16 |

| Subdivision | Block | Lot | Plat Bk. | Page |
|-------------|-------|-----|----------|------|
| | | | 23 | 195 |

Brief Legal Description



Property Acquired From:
 Acct. No.

Photo Call No

22N06
 Map Block Parcel
 119

| Date | Grantor (From) | Grantee (To) | D.B. | Pg. | Type | W.D. Cons |
|---------|---|-------------------------|------|-----|---------|------------------------------|
| 8/29/05 | GAYNELL H. WEATHERBY, ALEX MARLENE H. THACKER, HUGH THELMA H. ROGERS, JAMES | SWEETWATER-WOODALL, LLC | 8200 | 284 | LTD W/D | 2 TRACTS 3,749 ²⁰ |
| 3/21/06 | WILLOUGHBY & SEWELL DEVELOPMENT COMPANY, INC | " " " | 8723 | 376 | LTD W/D | FOR .33 AC -0- |

DELETE ALL PARCELS

| City | G.M.D. | L.D. | L.L. | Dimensions | Acreage | | | | |
|--|--------|------|------|----------------------|---------|------|------|-------|------|
| | | | | | Return | Deed | Plat | Comp. | Used |
| | | 22 | 12 | 136.91 AC | | | | | |
| | | | 13 | 147.03 AC | | | | | |
| | | | | 110.89 AC | | | | | |
| | | | | 72.24 AC | | | | | |
| | | | | 112.21 AC | | | | | |
| | | | | 107.25 AC | | | | | |
| | | | | 112.54 AC | | | | | |
| Brief Legal Description | | | | | Block | Lot | Plat | Bk. | Page |
| X 146.03 AC ADDED TO THIS PARCEL FROM 121 PER DEED | | | | | | | | | |
| 8200-284, 9/26/05 X 10.32 AC USED FOR SPRING LAKE AT HAYNES CROSSING PH. 1 | | | | | | | | | |
| 5/12/06 X C.C3 AC USED FOR Willow Ridge, phase 2A X 33.8 AC USED FOR Brookfield @ Haynes Crossing 2-1507 | | | | | | | | | |

USED FOR WILLOW RIDGE SUBDIVISION

TRACTS 1 & 2 86 174



MAP BLOCK PAR SUB

Name On Return: OLD: 2210

Name On Deed: NEW: 2206

015 B

119 sq ft Cell No.

| | | |
|-------|-------|--------|
| 22-10 | | 15B |
| Map | Block | Parcel |

Property Address: _____

Property Acquired From: _____

Acquired By: Deed _____ Will _____

Approximate Date Acquired: _____

Recorded Yes _____ No _____

D.B. _____ Pg. _____

Size: (Dim. or Ac.) _____

Bounded By: N. _____ S. _____ E. _____ W. _____

| Date | Grantor (From) | Grantee (To) | D.B. | Pg. | Type | W.D. Cons. |
|---------|--------------------------------|----------------------------|------|-----|------|------------|
| 5/81 | HAYNES, J. P. et al | BISHOP, CHARLES F. DALLAS | | | | |
| | | PAVNE, JERRY D. & RUTH | 304 | 522 | W | 2.00 |
| 10/3/95 | PAVNE, JERRY D. & RUTH B. | THACKER, HUGH & MARLENE H. | | | | |
| | BISHOP, CHARLES E. & DALLAS M. | WEATHERBY, ALEX & GAINELL | 2197 | 281 | W/D | 3.50 |
| | | THELMA H. ROGERS, JAMES F. | | | | |

| City | G.M.D. | L.D. | LL. | Dimensions | Acreage | | | | |
|-------------|--------|------|-----|------------|---------|------|-----------|-------|------|
| | | 22 | 13 | | Return | Deed | Plat | Comp. | Used |
| | | | | | | 1 | | | 1 |
| Subdivision | | | | | Block | Lot | Plat Book | Page | |
| | | | | | | | | | |

Brief Legal Description:

1952

12

13

14

15

16

17

18

19

[The main body of the document contains extremely faint and illegible text, likely bleed-through from the reverse side of the page. The text is scattered across the page and does not form any recognizable words or sentences.]

| |
|--------------------------------|
| Property
Acquired From: 119 |
| Acct. No. |

| | |
|-------|---------|
| Photo | Call No |
|-------|---------|

| | |
|-------|--------------|
| 22N06 | 119A |
| Map | Block Parcel |

| Date | Grantor (From) | Grantee (To) | D.B. | Pg. | Type | W.D. Cons | | |
|-------------------------|-------------------------|--|----------|------------|---------|---------------|------------|-------|
| 2/22/06 | SWEETWATER-WOODALL, LLC | WILLOUGHBY & SEWELL DEVELOPMENT COMPANY, INC | 2690 | 107 | LTB | TRACTS 777.30 | | |
| | | | | | | | | |
| | | | | | | | | |
| | | | | | | | | |
| | | | | | | | | |
| | | | | | | | | |
| | | | | | | | | |
| City | G.M.D. | L.D. | L.L. | Dimensions | Acreage | | | |
| | | 22 | 12
13 | 10.86 AC | Return | Deed | Plat Comp. | Used |
| | | | | | | 11.19 | | 11.19 |
| Subdivision | | | | | Block | Lot | Plat Bk. | Page |
| | | | | | | TRACT
6A | | |
| Brief Legal Description | | | | | | | | |
| | | | | | | | | |
| | | | | | | | | |





| |
|-----------------------------|
| Property Acquired From: 119 |
| Acct. No. |

| | |
|-------|---------|
| Photo | Call No |
|-------|---------|

| | | |
|-------|-------|--------|
| 22NDc | | 119C |
| Map | Block | Parcel |

| Date | Grantor (From) | Grantee (To) | D.B. | Pg. | Type | W.D. Cons |
|--------|-------------------------|--|------|-----|---------|------------------|
| 3/5/06 | SWEETWATER WOODALL, LLC | WILLOUGHBY & SEWELL DEVELOPMENT COMPANY, INC | 9104 | 319 | LTD LSD | 5 TRACTS 90 337. |
| | | | | | | |
| | | | | | | |
| | | | | | | |
| | | | | | | |
| | | | | | | |

| City | G.M.D. | L.D. | L.L. | Dimensions | Acreage | | | | |
|------|--------|------|------|------------|---------|------|------|-------|------|
| | | | | | Return | Deed | Plat | Comp. | Used |
| | | 22 | 13 | | | 3/10 | | | 3/1 |

| Subdivision | Block | Lot | Plat Bk. | Page |
|-------------|-------|---------|----------|------|
| | | TRACT 4 | | |

| |
|-------------------------|
| Brief Legal Description |
| |
| |



| |
|--------------------------------|
| Property
Acquired From: 119 |
| Acct. No. |

| | |
|-------|---------|
| Photo | Call No |
|-------|---------|

| | | |
|------|-------|--------|
| 22ND | | 119D |
| Map | Block | Parcel |

| Date | Grantor (From) | Grantee (To) | D.B. | Pg. | Type | W.D. Cons |
|--------|-------------------------|---|------|-----|------------|-----------------------|
| 3/5/02 | SWEETWATER WOODALL, LLC | WILLOUGHBY & SEWELL
DEVELOPMENT COMPANY, INC | 9104 | 319 | LTD
LTD | 5 TRACTS
90
337 |
| | | | | | | |
| | | | | | | |
| | | | | | | |
| | | | | | | |
| | | | | | | |

| City | G.M.D. | L.D. | L.L. | Dimensions | Acreage | | | | |
|------|--------|------|------|------------|---------|------|------|-------|------|
| | | | | | Return | Deed | Plat | Comp. | Used |
| | | 22 | 13 | | | 2.19 | | | 2.19 |

| Subdivision | Block | Lot | Plat Bk. | Page |
|-------------|-------|-------------|----------|------|
| | | TRACT
6B | | |

| |
|-------------------------|
| Brief Legal Description |
| |
| |

| | | | | | |
|------------------------|----|-----------|-------|-------|---------|
| Property Acquired From | 22 | MAP | BLOCK | PAR | SUB |
| Acct. No. | | OLD: 2210 | | 014 | M |
| | | NEW: 2206 | | Photo | Call No |
| | | | | 120 | |


| | | |
|-------|-------|--------|
| 22-10 | | 14M |
| Map | Block | Parcel |


| Date | Grantor (From) | Grantee (To) | D.B. | Pg. | Type | W.D. Cons |
|------|--|----------------------|------|-----|------|-----------|
| 6/91 | ^{ESTATE}
PURNELL FLORENCE K. | MARTIN, PHILLIP CARL | 1008 | 346 | W | 12.00 |
| | | | | | | |
| | | | | | | |
| | | | | | | |
| | | | | | | |
| | | | | | | |
| | | | | | | |
| | | | | | | |

| | | | | | | | | | |
|------|--------|------|------|------------|---------|------|------|-------|------|
| City | G.M.D. | L.D. | L.L. | Dimensions | Acreage | | | | |
| | | 22 | 13 | | Return | Deed | Plat | Comp. | Used |
| | | | | | | 224 | | | |

| | | | | |
|-------------|-------|-----|----------|------|
| Subdivision | Block | Lot | Plat Bk. | Page |
| | | | 40 | 105 |

Brief Legal Description





| | | | | |
|-------------|-----------|-------|---------------|---------|
| Property. | MAP | BLOCK | PAR | SUB |
| Acqui From: | OLD: 2210 | | 015 | |
| Acct. | NEW: 2206 | | Photo
1-21 | Call No |


| | | |
|-------|-------|--------|
| 22-10 | | 15 |
| Map | Block | Parcel |

| Date | Grantor (From) | Grantee (To) | D.B. | Pg. | Type | W.D. Cons |
|------|------------------|---|------|-----|-----------|-------------------|
| 6/83 | SANDVIKRE, H. G. | WEATHERBY, ALEX
ROGERS, JAMES
THACKER, HUGH } 1/2 ^{int.} | 353 | 174 | Exec deed | - |
| | | HAYNES, J. P. THACKER | | | | |
| 2/86 | HAYNES, J. P. | (WEATHERBY, ALEX
ROGERS, JAMES
THACKER, MARLENE } 1/2 ^{int.}) | 510 | 523 | W | 366 ⁰⁰ |

| | | | | | | | | | | |
|------|--------|------|------|-----------------------|------------|--------|------|------|-------|------|
| City | G.M.D. | L.D. | L.L. | Dimensions | Acreage | Return | Deed | Plat | Comp. | Used |
| | | | | 8.78 AC±
15.51 AC± | 162.54 AC± | | | | | |

| | | | | |
|-------------|-------|-----|----------|------|
| Subdivision | Block | Lot | Plat Bk. | Page |
| | | | | |

Brief Legal Description * .71 AC± USED FOR R/W PER 1994 DEED 1946-171. 1/10/94



Name On Return:

| | |
|-------|----------|
| | |
| Photo | Call No. |

| | | |
|-------|-------|--------|
| 22-10 | | 15 |
| Map | Block | Parcel |

Name On Deed:

Property Address:

Property Acquired From:

| | | | | | |
|--------------|---|----------------------------|---|--|---------------------|
| Acquired By: | Deed <input type="checkbox"/> Will <input type="checkbox"/> | Approximate Date Acquired: | Recorded Yes <input type="checkbox"/> No <input type="checkbox"/> | D.B. <input type="checkbox"/> Pg. <input type="checkbox"/> | Size: (Dim. or Ac.) |
|--------------|---|----------------------------|---|--|---------------------|


| | | | | |
|-------------|----|----|----|----|
| Bounded By: | N. | S. | E. | W. |
|-------------|----|----|----|----|

| Date | Grantor (From) | Grantee (To) | D.B. | Pg. | Type | W.D.Cons. |
|-------|--------------------------------|---|------|-----|-----------|-----------|
| | | HAYNES, J.P. | | | | |
| 11/79 | VANDIVIERE, H.G. <i>sub to</i> | VANDIVIERE, HELEN L.
MASHBURN, LOUISE V & JAMES S. | 276 | 471 | Epic deed | - |

| | | | | | | | | | |
|------|--------|------|------|------------|----------|----------------|------|-------|------|
| City | G.M.D. | L.D. | L.L. | Dimensions | 278.72 ± | Acreage 468.72 | | | |
| | | | | 247.72 ± | Return | Deed | Plat | Comp. | Used |

| | | | | |
|-------------|-------|-----|-----------|------|
| Subdivision | Block | Lot | Plat Book | Page |
| | | | | |

Brief Legal Description:



Name Of Vandiviere, H.G. & Prentice Haynes
Return: Canton, Ga.

2-78
Photo Call No.

22-10 - - 15
Map Block Parcel

Name On Deed: ST Hwy # 20

Property Address:

Property Acquired From:

Acquired By: Deed Will Approximate Date Acquired: Recorded Yes No D.B. Pg. Size: (Dim. or Ac.)

Bounded By: N. S. E. W.

| Date | Grantor (From) | Grantee (To) | D.B. | Pg. | Type | W.D. Cons. |
|-------------------|--------------------------------|--|---------------|---------------|------------------|--------------------|
| 8-7-59 | JONES, MRS QUINCY HILLS | HAYNES, J.P. & VANDIVIERE, H.G. | 51 | 221 | W/D | 4800 ^{SP} |
| 6-4-59 | STAR, JAMES Wm EST. | HAYNES, J.P. & VANDIVIERE, H.G. | 51 | 16 | ADM/D | 22-180 |
| 6-4-59 | STAR, JAMES WILLIAM EST | " | 51 | 17 | ADM/D | - |

| City | G.M.D. | L.D. | L.L. | Dimensions | Acreage | | | | |
|------|--------|------|----------|------------|---------------|---------------|------|--------------------------|------------------------|
| out | | 22 | 21
22 | Part | Return
680 | Deed
318.5 | Plat | Comp
397 [±] | Used
397 |

| Subdivision | Block | Lot | Plat Book | Page |
|--------------|-------|-----|-----------|------|
| 168-72-399 | | | | |
| 176AE 247AC. | | | | |

Brief Legal Description: ~~397~~ Ac ± } LL'S 12, 13, 14, 23 & 24 22nd LD ST. Hwy 20
LL'S 27 & 28 21st LD.

5/527

100 AC LLOT 54 22ND LD

1 5/16

1/2 UNDIVIDED INTEREST IN MINERAL RIGHTS
LLS 58 FB7 22ND LD

E/2 CC '49

9 AC CC 24

24 AC CC 24

Portion CC 23

41 AC CC 23

5 AC CC 23

103.5 AC, CC 13

20 AC CC 12

30 AC SW COR CC 25

80 AC E/2 CC 21

Lot 274 23 21st Dist

20 5/5 CC 14 22nd Dist

5/2 CC 12 " "

Property
 Acquired From: 121
 Acct. No.

Photo Call No

22N06 121A
 Map Block Parcel

| Date | Grantor (From) | Grantee (To) | D.B. | Pg. | Type | W.D. Cons |
|---------|---|---|------|------------------------|-------------------------------|--------------------|
| 10/5/06 | WEATHERBY GAYNELL H.
HACKER HUGH & MARLENE H.
ROGERS, JAMES & THELMA H.
ESTATE | WILLOUGHBY & SEWELL
DEVELOPMENT COMPANY, INC | 9104 | 300B
295 | DEED
LTD
LTD | 4 TRACTS
283.10 |
| 10/5/06 | WEATHERBY WILLIAM ALEX | " " " | 9104 | 300B | EX'IS
DEED | 4 TRACTS
54.80 |
| | | | | | | |
| | | | | | | |
| | | | | | | |
| | | | | | | |

| City | G.M.D. | L.D. | L.L. | Dimensions | Acreage | | | | |
|------|--------|------|------|------------|---------|------|------|-------|------|
| | | | | | Return | Deed | Plat | Comp. | Used |
| | | 22 | 24 | | | 2.83 | | | 2.83 |

| Subdivision | Block | Lot | Plat Bk. | Page |
|-------------|-------|-------------|----------|------|
| | | TRACT
3C | | |

Brief Legal Description



| |
|--------------------------------|
| Property
Acquired From: 121 |
| Acct. No. |

| | |
|-------|---------|
| Photo | Call No |
|-------|---------|

| | | |
|-------|-------|--------|
| 22N06 | | 121B |
| Map | Block | Parcel |

| Date | Grantor (From) | Grantee (To) | D.B. | Pg. | Type | W.D. Cons |
|---------|--|---|------|-----|--------------|--------------------|
| 10/5/06 | WEATHERBY, GAYNELL H.
THACKER, HUGH & MARLENE H.
ROGERS, JAMES & THELMA H. | WILLOUGHBY & SEWELL
DEVELOPMENT COMPANY, INC | 9104 | 295 | LTD
WD | 4 TRACTS
283.18 |
| 10/5/06 | ESTATE
WEATHERBY, WILLIAM ALEX | " " " | 9104 | 308 | EX'S
DEED | 4 TRACTS
54.88 |
| | | | | | | |
| | | | | | | |
| | | | | | | |
| | | | | | | |

| City | G.M.D. | L.D. | L.L. | Dimensions | Acreage | | | | |
|------|--------|------|------|------------|---------|------|------|-------|------|
| | | | | | Return | Deed | Plat | Comp. | Used |
| | | 22 | 24 | | | .37 | | | .37 |

| Subdivision | Block | Lot | Plat Bk. | Page |
|-------------|-------|-------------|----------|------|
| | | TRACT
3B | | |

| |
|-------------------------|
| Brief Legal Description |
| |
| |



| |
|---------------------------------------|
| Property
Acquired From: <u>121</u> |
| Acct. No. |

| | |
|-------|---------|
| Photo | Call No |
|-------|---------|

| | | |
|--------------|-------|-------------|
| <u>22N06</u> | | <u>121C</u> |
| Map | Block | Parcel |

| Date | Grantor (From) | Grantee (To) | D.B. | Pg. | Type | W.D. Cons |
|---------|---|---|------|-----|---------------|--------------------------|
| 10/5/06 | WEATHERBY, GAYNE H.
TRACER, HUGA & MARLENE H.
ROGERS, JAMES & THELMA H. | WILLOUGHBY & SEWELL
DEVELOPMENT COMPANY, Inc | 9104 | 895 | LTD
LSD | 4 TRACTS
10
283.00 |
| 10/5/06 | ESTATE
WEATHERBY, WILLIAM ALEX | " " " | 9104 | 308 | EX 15
DEED | 4 TRACTS
80
54.00 |
| | | | | | | |
| | | | | | | |
| | | | | | | |
| | | | | | | |

| City | G.M.D. | L.D. | L.L. | Dimensions | Acreage | | | | |
|------|--------|------|------|------------|---------|------|------|-------|------|
| | | | | | Return | Deed | Plat | Comp. | Used |
| | | 22 | 24 | | | 353 | | | 3.53 |

| Subdivision | Block | Lot | Plat Bk. | Page |
|-------------|-------|-------------|----------|------|
| | | TRACT
3A | | |

| |
|-------------------------|
| Brief Legal Description |
| |
| |



| | | | | | | | |
|----------------------|-----------|-------|-----|-----|--|-------|--------------|
| Property | MAP | BLOCK | PAR | SUB | | | |
| Acquired From: 22-11 | OLD: 2210 | | 014 | K | | | |
| Acct. No. | NEW: 2206 | | 122 | | | 22-10 | 14K |
| | | | | | | Map | Block Parcel |

| Date | Grantor (From) | Grantee (To) | D.B. | Pg. | Type | W.D. Cons |
|------|--|---------------------------------------|------------|------------|-----------|------------|
| 4-87 | CHRISTMAN, VANCE D. ^{BESSIE S.} | PARKS, LONNIE C. & KATHY ^D | 873
619 | 401
639 | CORR
W | -0-
-0- |
| | | | | | | |
| | | | | | | |
| | | | | | | |
| | | | | | | |
| | | | | | | |
| | | | | | | |
| | | | | | | |

| City | G.M.D. | L.D. | L.L. | Dimensions | Acreage | | | | |
|------|--------|------|------|------------|---------|------|------|-------|------|
| | | 22 | 13 | | Return | Deed | Plat | Comp. | Used |
| | | | | | | 5 | | | |


| Subdivision | Block | Lot | Plat Bk. | Page |
|-------------|-------|-----|----------|------|
| | | | | |

Brief Legal Description: EXACT LOCATION ESTIMATED DUE B.P. OF A PREVIOUS SPLIT.



| | | | | | | |
|-------------------|---|----------------------------|---|--|---------------------|--------|
| Name On Return: | MAP BLOCK PAR SUB
OLD: 2210 | 014 | B | 22-10 | | 14 B |
| Name On Deed: | NEW: 2206 | 123 to | Call No. | Map | Block | Parcel |
| Property Address: | Property Acquired From: | | | | | |
| Acquired By: | Deed <input type="checkbox"/> Will <input type="checkbox"/> | Approximate Date Acquired: | Recorded Yes <input type="checkbox"/> No <input type="checkbox"/> | D.B. <input type="checkbox"/> Pg. <input type="checkbox"/> | Size: (Dim. or Ac.) | |
| Bounded By: | N. | S. | E. | W. | | |

| Date | Grantor (From) | Grantee (To) | D.B. | Pg. | Type | W.D. Cons. |
|---|--|---|-------|------|------------|--|
| 6/79 | ^{settler}
PURNELL, FLORENCE K. | ^{VANCE DEAN}
CHRISTMAN, BESSIE S. | 263 | 376 | Ind. | 11 ⁰⁰ |
| | | | | | | |
| | | | | | | |
| City | | G.M.D. | L.D. | L.L. | Dimensions | 4.0 AC Acreage ^{5 AC} |
| | | | 22 | 13 | 7.5 AC | Return <input type="checkbox"/> Deed <input checked="" type="checkbox"/> Plat <input type="checkbox"/> Comp. <input type="checkbox"/> Used <input checked="" type="checkbox"/> |
| Subdivision | | | Block | Lot | Plat Book | Page |
| | | | | | 15 | 116 |
| Brief Legal Description: PARCEL 22-10-14A COMBINED PER B.O.A. OFFICE 3/23/94 | | | | | | |



| |
|-----------------------------|
| Property Acquired From: 123 |
| Acct. No. |

| | |
|-------|---------|
| Photo | Call No |
|-------|---------|

| | |
|----------|--------------|
| 22 No 16 | 123A |
| Map | Block Parcel |

| Date | Grantor (From) | Grantee (To) | D.B. | Pg. | Type | W.D. Cons |
|---------|-------------------------------------|--|------|-----|------|-----------|
| 7/8/99 | CHRISTMAN VANCE DEAN
BESSIE S. & | PARKS TODD &
TRICIA | 3719 | 231 | W/D | -0- |
| 7/28/99 | PARKS TODD &
TRICIA | PARKS TODD ALLEN &
TRICIA JEANNETTE | 3756 | 216 | QC | -0- |
| | | | | | | |
| | | | | | | |
| | | | | | | |
| | | | | | | |

| City | G.M.D. | L.D. | L.L. | Dimensions | Acreage | | | | |
|------|--------|------|-------|------------|---------|------|------|-------|------|
| | | | 22 13 | | Return | Deed | Plat | Comp. | Used |
| | | | | | | 2.50 | | | 2.50 |

| Subdivision | Block | Lot | Plat Bk. | Page |
|-------------|-------|-----|----------|------|
| | | | ATTACHED | |

| |
|-------------------------|
| Brief Legal Description |
| |
| |




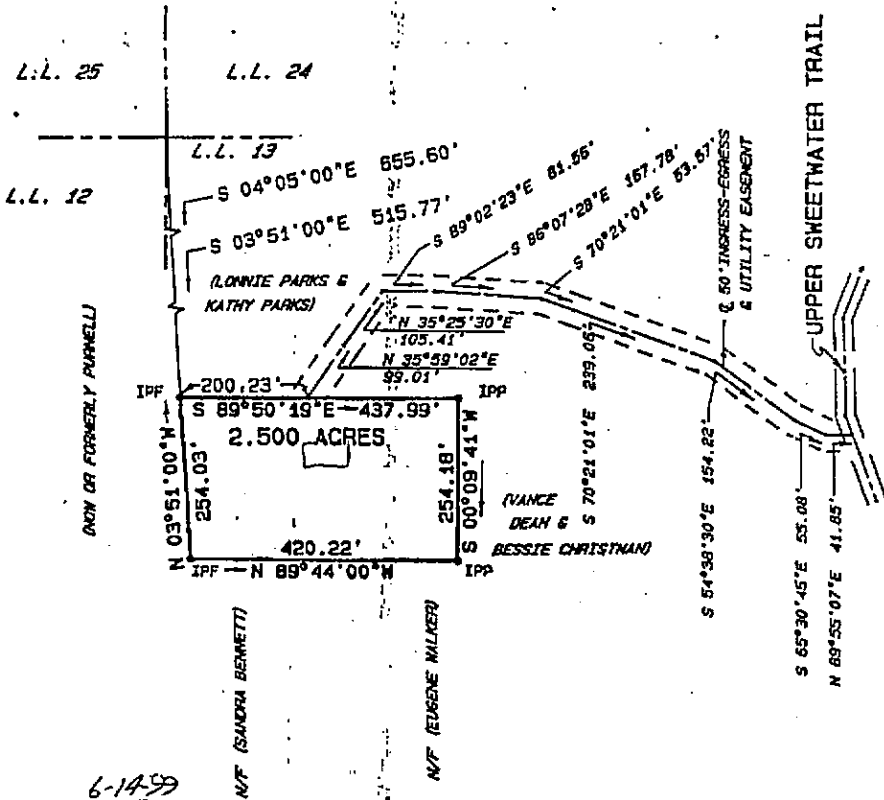


Exhibit "A"


SURVEY FOR

TODD PARKS & TRICA PARKS
 PROPERTY IN LAND LOT 13,
 22nd DISTRICT, 2nd SECTION,
 CHEROKEE COUNTY, GEORGIA

Bk Pg
 3719 233



6-14-99



FIELD TRAVERSE:
 CLOSURE; ONE FOOT IN 20,000 FEET
 USING A LIETZ SET 4.
 ANGULAR ERROR; 0°00'08" PER ANGLE
 POINT USING A LIETZ SET 4.

A. c1998-3, p1998-4, n-950.4, e-299.1
 NOTE: IRON PINS ARE (1/2" RE-BAR)
 EXCEPT AS SHOWN.

FLOOD INSURANCE RATE MAP 13057C0200 E
 DATED JULY 15, 1988 SHOWS THIS PROPERTY
 IN NOT IN THE 100 YEAR FLOOD ZONE.

SMITH LAND SURVEYORS, P.C.
 ENGINEERS
 W. GA. 30120

PLAT CLOSURE;
 ONE FOOT IN
 6,061,000 FEET.
 JUNE, 14, 1999




| | | | | | |
|-----------------|------------------------|------------------|----------|-----|--------------|
| Name On Return: | MAP BLOCK
OLD: 2210 | PAR SUB
014 A | 22-10 | | 14A |
| Name On Deed: | NEW: 2206 | Photo 124 | Cell No. | Map | Block Parcel |

| | | | | | |
|-------------------|-------------------------|----------------------------|-----------------|----------|---------------------|
| Property Address: | Property Acquired From: | | | | |
| Acquired By: | Deed Will | Approximate Date Acquired: | Recorded Yes No | D.B. Pg. | Size: (Dim. or Ac.) |
| Bounded By: | N. | S. | E. | W. | |

| Date | Grantor (From) | Grantee (To) | D.B. | Pg. | Type | W.D. Cons. |
|------|----------------------|----------------------|------|-----|------|------------------|
| 6/79 | PURNELL, FLORENCE K. | CHRISTMAN, BESSIE S. | 263 | 374 | chd. | 11 ⁰⁰ |
| | | | | | | |
| | | | | | | |

| | | | | | | | | | |
|-------------|--------|------|------|------------|---------------|------|-----------|-------|------|
| City | G.M.D. | E.D. | L.L. | Dimensions | Acreage 5 AC. | | | | |
| | | | | | Return | Deed | Plat | Comp. | Used |
| | | 22 | 13 | | | 10 | | | 10 |
| Subdivision | | | | | Block | Lot | Plat Book | Page | |
| | | | | | | | 15 | 116 | |

Brief Legal Description:




| | | | | |
|-------------------------|-----------|-------|------|---------|
| | MAP | BLOCK | PAR | SUB |
| Property Acquired From: | OLD: 2210 | | 014 | F |
| Acct. No. | NEW: 2206 | | 1250 | Call No |

| | | |
|-------|-------|--------|
| 22-10 | | 14F |
| Map | Block | Parcel |

| Date | Grantor (From) | Grantee (To) | D.B. | Pg. | Type | W.D.Cons |
|---------|-------------------------------|--|------|-----|----------|----------|
| 4/89 | BRUCE, JERRY D. & CINDY | HARMON, MARK S. & DEBRA D. | 791 | 285 | W | 11090 |
| 9/21/04 | HARMON, MARK S. & DEBRA D. | CARMACK, SARAH T. & GEORGE N. | 7919 | 11 | CORP W/D | |
| 2/7/07 | CARMACK, SARAH T. & GEORGE N. | AKA SARAH T. CARMACK THACKSTON, SARAH EVELYN | 9468 | 97 | W/D | -0- |
| | | | | | | |
| | | | | | | |
| | | | | | | |

| City | G.M.D. | L.D. | L.L. | Dimensions | Acreage | | | | |
|-------------|--------|------|------|------------|---------|------|----------|-------|------|
| | | | | 5 AC | Return | Deed | Plat | Comp. | Used |
| | | 22 | 13 | *9.91 AC | | 5 | | | |
| Subdivision | | | | **9.91 AC | Block | Lot | Plat Bk. | Page | |
| | | | | | | | 17 | 62 | |

Brief Legal Description * PARCEL 94E COMBINED PER OWNER & TAX ASSESSORS
 REQUEST. 2/10/03 ** PARCEL 125A COMBINED PER 2004 CORP W/D 7919-11.6/30/05



Name On Return: _____
 Name On Deed: _____

Photo _____ Call No. _____

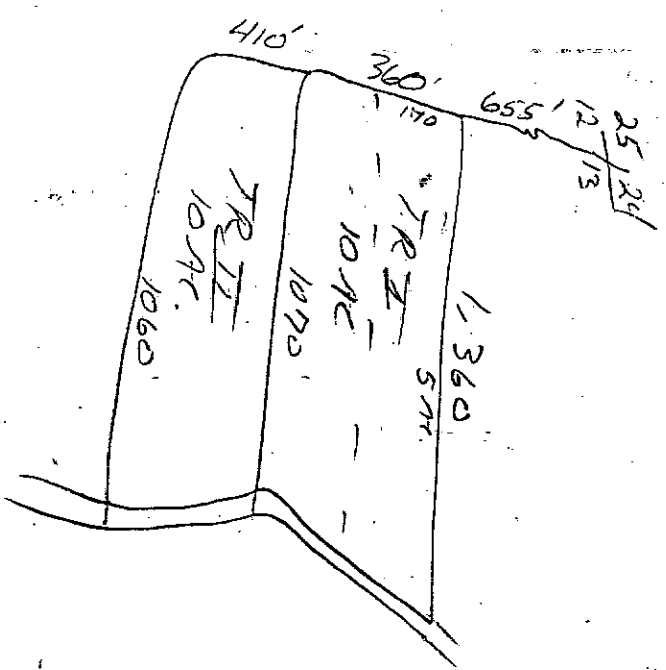
22-10 _____ 14F
 Map Block Parcel

Property Address: _____ Property Acquired From: 14A

Acquired By: Deed _____ Will _____ Approximate Date Acquired: _____ Recorded Yes _____ No _____ D.B. _____ Pg. _____ Size: (Dim. or Ac.) _____

Bounded By: N. _____ S. _____ E. _____ W. _____

| Date | Grantor (From) | | | Grantee (To) | | D.B. | Pg. | Type | W.D. Cons. | |
|--------------------------|-------------------------------|--------|------|------------------------------|------------|---------|------|-----------|------------------|------|
| 6/80 | JANCE D. CHRISTMAN, BESSIE S. | | | CONNIE C. & KATHY D. PARKS | | 287 | 562 | W | 7 ⁵⁰ | |
| 9/83 | CONNIE C. & KATHY D. PARKS | | | ROBERT W. & EILEEN N. RANKER | | 366 | 548 | W | 65 ⁹⁰ | |
| 8/86 | ROBERT W. & EILEEN N. RANKER | | | JERRY D. & CINDY BRUCE | | 557 | 94 | W | 80 ⁰⁰ | |
| City | | G.M.D. | L.D. | L.L. | Dimensions | Acreage | | | | |
| | | | 22 | 13 | | Return | Deed | Plat | Comp. | Used |
| | | | | | | | 5 | | | 5 |
| Subdivision | | | | | | Block | Lot | Plat Book | Page | |
| | | | | | | | | 17 | 62 | |
| Brief Legal Description: | | | | | | | | | | |
| | | | | | | | | | | |
| | | | | | | | | | | |



| |
|------------------------------------|
| Property Acquired From: 125 |
| Acct. No. |

| | |
|-------|---------|
| Photo | Call No |
|-------|---------|

| | | |
|--------------|-------|-------------|
| 22N06 | | 125A |
| Map | Block | Parcel |

| Date | Grantor (From) | Grantee (To) | D.B. | Pg. | Type | W.D. Cons | |
|--|------------------------------------|------------------------------------|--------------|-----------|------------------|-----------------------------|------|
| 9/21/04 | HARMON, MARK S. E
DEBRA W. S. E | CARMACK, SARAH J. E
GEORGE N. I | 7919
7409 | 11
150 | CORRECTIVE
WD | 275.00 | |
| <p><i>DELETE & COMBINE WITH 12'S PER CORRECTIVE DEED 9/30/06</i></p> | | | | | | | |
| City | | G.M.D. | L.D. | L.L. | Dimensions | Acreage | |
| | | | 22 | 13 | | Return Deed Plat Comp. Used | |
| | | | | | | 4.91 | 4.91 |
| Subdivision | | | Block | Lot | Plat Bk. | Page | |
| | | | | | 49 | 146 | |
| Brief Legal Description | | | | | | | |
| | | | | | | | |



MAP BLOCK PAR SUB

Name On Return: OLD: 2210
 Name On Deed: NEW: 2206

015 A
 126 photo Call No.

| | | |
|-------|-------|--------|
| 22-10 | | 15A |
| Map | Block | Parcel |

Property Address: _____ Property Acquired From: _____

Acquired By: Deed _____ Will _____ Approximate Date Acquired: _____ Recorded Yes _____ No _____ D.B. _____ Pg. _____ Size: (Dim. or Ac.) _____

Bounded By: N. _____ S. _____ E. _____ W. _____

| Date | Grantor (From) | Grantee (To) | D.B. | Pg. | Type | W.D. Cons. |
|----------|----------------------------------|-------------------------|------|------------|----------|--------------------|
| 7-25-77 | HAYNES, J.P. + Vandiviere Estate | Cox, Charles V. | 222 | 129 | W | 730 |
| 10/27/03 | COX, CHARLES V. | WESTBROOK, HAROLD | 6708 | 247 | WD | 80 ⁰⁰ |
| 4/29/05 | WESTBROOK, HAROLD | SWEETWATER-WOODALL, LLC | 7909 | 450
448 | QC
WD | 218. ¹⁰ |

| City | G.M.D. | L.D. | L.L. | Dimensions | Acreage | | | | |
|-------------|--------|------|------|------------|---------|------|-----------|-------|------|
| | | 22 | 13 | 4.25 AC | Return | Deed | Plat | Comp. | Used |
| | | | | | | 726A | | | |
| Subdivision | | | | | Block | Lot | Plat Book | Page | |
| | | | | | | | | | |

Brief Legal Description:

101

101

| |
|---------------------------------------|
| Property
Acquired From: <i>126</i> |
| Acct. No. |

| | |
|-------|---------|
| Photo | Call No |
|-------|---------|

| | | |
|--------------|-------|-------------|
| <i>22ND6</i> | | <i>126A</i> |
| Map | Block | Parcel |

| Date | Grantor (From) | Grantee (To) | D.B. | Pg. | Type | W.D.Cons | |
|--|--------------------------------|--|-------------|------------|----------------|-----------------------------|---------------|
| <i>3/5/06</i> | <i>SWEETWATER-WOODALL, LLC</i> | <i>WILLUGHBY & SEWELL DEVELOPMENT COMPANY, INC</i> | <i>9104</i> | <i>319</i> | <i>LTD LSP</i> | <i>STRATS 337.98</i> | |
| <i>Delete
Used for
Brook Field @
Haynes Crossing
2-15-07</i> | | | | | | | |
| City | | G.M.D. | L.D. | L.L. | Dimensions | Acreeage | |
| | | | <i>22</i> | <i>13</i> | | Return Deed Plat Comp. Used | |
| | | | | | | <i>.73</i> <i>.73</i> | |
| Subdivision | | | | | Block | Lot | Plat Bk. Page |
| | | | | | | <i>TRACT 5C</i> | |
| Brief Legal Description | | | | | | | |
| | | | | | | | |
| | | | | | | | |



| |
|---------------------------------------|
| Property
Acquired From: <i>126</i> |
| Acct. No. |

| | |
|-------|---------|
| Photo | Call No |
|-------|---------|

| | | |
|--------------|-------|-------------|
| <i>22NDL</i> | | <i>126B</i> |
| Map | Block | Parcel |

| Date | Grantor (From) | Grantee (To) | D.B. | Pg. | Type | W.D. Cons | | | |
|--|--------------------------------|---|-------------|------------|----------------|--------------------------|----------|-------|------------|
| <i>3/5/06</i> | <i>SWEETWATER WOODALL, LLC</i> | <i>WILLOUGHBY & SEWELL DEVELOPMENT COMPANY, INC</i> | <i>9104</i> | <i>319</i> | <i>LTD W/D</i> | <i>5 TRACTS 90 337.7</i> | | | |
| <i>Delete
Used For
Brook Field @
Hughes Cassin
2-15-07</i> | | | | | | | | | |
| City | G.M.D. | L.D. | L.L. | Dimensions | Acreage | | | | |
| | | <i>22</i> | <i>13</i> | | Return | Deed | Plat | Comp. | Used |
| | | | | | | <i>.48</i> | | | <i>.48</i> |
| Subdivision | | | | | Block | Lot | Plat Bk. | Page | |
| | | | | | | <i>TRACT 5B</i> | | | |
| Brief Legal Description | | | | | | | | | |
| | | | | | | | | | |
| | | | | | | | | | |



| |
|---------------------------------------|
| Property
Acquired From: <i>126</i> |
| Acct. No. |

| | |
|-------|---------|
| Photo | Call No |
|-------|---------|

| | | |
|---------------|-------|-------------|
| <i>22NDle</i> | | <i>126C</i> |
| Map | Block | Parcel |

| Date | Grantor (From) | Grantee (To) | D.B. | Pg. | Type | W.D. Cons |
|---------------|--------------------------------|--|-------------|------------|--------------------|--|
| <i>3/5/06</i> | <i>SWEETWATER-WOODALL, LLC</i> | <i>WILLUGHBY & SEWELL DEVELOPMENT COMPANY, INC</i> | <i>9/04</i> | <i>319</i> | <i>LTD
LSD</i> | <i>5 TRACTS
90
337. <u>2</u></i> |
| | | | | | | |
| | | | | | | |
| | | | | | | |
| | | | | | | |
| | | | | | | |
| | | | | | | |

| City | G.M.D. | L.D. | L.L. | Dimensions | Acreage | | | | |
|------|--------|-----------|-----------|------------|---------|-------------|------|-------|-------------|
| | | | | | Return | Deed | Plat | Comp. | Used |
| | | <i>22</i> | <i>13</i> | | | <i>1.82</i> | | | <i>1.82</i> |

| Subdivision | Block | Lot | Plat Bk. | Page |
|-------------|-------|---------------------|----------|------|
| | | <i>TRACT
5A</i> | | |

| |
|-------------------------|
| Brief Legal Description |
| |
| |



| | | | |
|-----------|-------|--------------------|---------|
| MAP | BLOCK | PAR | SUB |
| OLD: 2210 | | 014 | J |
| NEW: 2206 | | 127 ^{etc} | Call No |

| |
|------------------|
| Property |
| Acquired From: / |
| Acct. No. |


| | | |
|-------|-------|--------|
| 22-10 | | 14J |
| Map | Block | Parcel |

| Date | Grantor (From) | Grantee (To) | D.B. | Pg. | Type | W.D. Cons |
|------|----------------------------------|------------------------------|------|-----|------|-----------------|
| 5/84 | COLLUM, DAISY COONCE
ALTON H. | BREWER, WANDA L.
BILLY L. | 397 | 620 | W | 4 ⁵⁰ |
| | | | | | | |
| | | | | | | |
| | | | | | | |
| | | | | | | |
| | | | | | | |

| City | G.M.D. | L.D. | L.L. | Dimensions | Acreage | | | | |
|------|--------|------|------|------------|---------|------|------|-------|------|
| | | 22 | 24 | | Return | Deed | Plat | Comp. | Used |
| | | | | | | | | 3.06 | 3+ |

| Subdivision | Block | Lot | Plat Bk. | Page |
|-------------|-------|-----|----------|------|
| | | | | |


Brief Legal Description



| | | | | | | | | | |
|-------------------------|-----------|------|-------|---------|-----|--|-----|-------|--------|
| | | MAP | BLOCK | PAR | SUB | | | | |
| Property Acquired From: | OLD: 2210 | 014 | | H | | | | 22-10 | 14H |
| Acct. No. | NEW: 2206 | 1280 | | Call No | | | Map | Block | Parcel |

| Date | Grantor (From) | Grantee (To) | D.B. | Pg. | Type | W.D.Cons |
|----------|--|-------------------------------|---------|-----|------|------------------|
| 5/84 | PURNELL, FLORENCE K. ^{estate} | COLLUM, ALTON H. DAISY COONCE | 397 | 122 | Ind | 23 ³⁰ |
| 12/29/95 | COLLUM, ALTON H. DAISY COONCE | COLLUM, DAISY COONCE | * 2061d | 101 | DC | -0- |
| | | | | | | |
| | | | | | | |
| | | | | | | |
| | | | | | | |

| | | | | | | | | |
|---|--------|------|------|-------------------------|-----------------------------|------|------------|------|
| City | G.M.D. | L.D. | L.L. | Dimensions | Acreage 12.5 AC. | | | |
| | | 22 | 24 | 7.54 AC. +
9.4 AC. = | Return | Deed | Plat Comp. | Used |
| | | | | | | 15.5 | | 15.5 |
| Subdivision | | | | | Block | Lot | Plat Bk. | Page |
| | | | | | | | 24 | 73 |
| Brief Legal Description * DEED ALSO COVERS 127 WHICH WE DON'T SHOW THEM | | | | | | | | |
| OWNING ANYMORE ??? | | | | | | | | |




Property Acquired From: 128
 Acct. No.

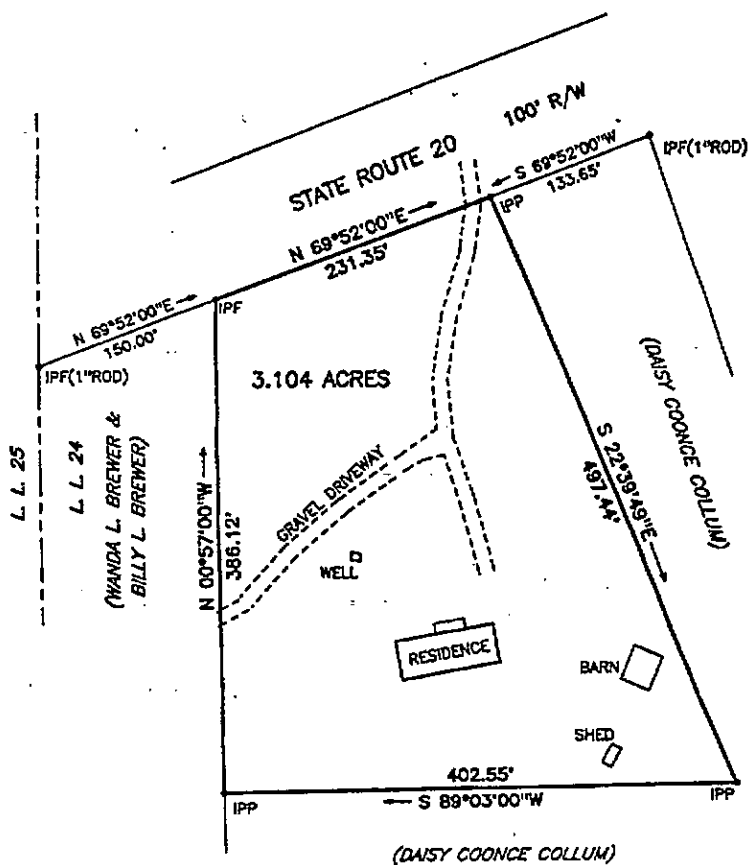
Photo Call No

22N06 128A
 Man Block Parcel

| Date | Grantor (From) | Grantee (To) | D.B. | Pg. | Type | W.D. Cons |
|----------|----------------------|----------------------|--------------|------------|-------------|-----------|
| 12/30/99 | COLLUM, DAISY COENCE | COLLUM, ALTON H. JR. | 9845
3955 | 364
127 | CORP.
QC | -0- |
| | | | | | | |
| | | | | | | |
| | | | | | | |
| | | | | | | |
| | | | | | | |

| City | G.M.D. | L.D. | L.L. | Dimensions | Acreage | | | | |
|---|--------|------|------|------------|---------|------|----------|-------|----------|
| | | | | | Return | Deed | Plat | Comp. | Used |
| | | 22 | 24 | *3.09 AC | | | 3104 | | 3.10 |
| Subdivision | | | | | Block | Lot | Plat Bk. | Page | |
| | | | | | | | 97 | 172 | ATTACHED |
| Brief Legal Description *ADJUSTED ACREAGE PER 2007 CORP DEED 9845-364 10/2/07 | | | | | | | | | |





**SURVEY FOR
ALTON H. COLLUM, JR.
PROPERTY IN LAND LOT 24,
22nd DISTRICT, 2nd SECTION,
CHEROKEE COUNTY, GEORGIA**

4856.CRD.PL1


NOTE: IRON PINS ARE (1/2" RE-BAR)
EXCEPT AS SHOWN.

FLOOD INSURANCE RATE MAP 13057C0205 B
DATED JULY 15, 1988 SHOWS THIS PROPERTY
IS NOT IN THE 100 YEAR FLOOD ZONE.


PLAT CLOSURE:
ONE FOOT IN
142,000 FEET.
JULY 30, 1999

FIELD TRAVERSE:
CLOSURE; ONE FOOT IN 10,000 FEET
USING A LIETZ SET 3.
ANGULAR ERROR; 0°00'07" PER ANGLE
POINT USING A LIETZ SET 3.
ADJUSTED; USING THE COMPASS RULE.


SMITH & SMITH LAND SURVEYORS, P.C.
SURVEYORS & ENGINEERS
2 SOUTH AVENUE, CARTERSVILLE, GA. 30120
PHONE 770-382-0457
REGISTERED LAND SURVEYOR No. 1803




| | | |
|--------------------------|-------------------------|-----------------|
| R/W — RIGHT OF WAY | R — RADIUS | LP — LIGHT POLE |
| IPP — IRON PIN PLACED | -X-X- — FENCE | |
| IPF — IRON PIN FOUND | — — — — — LAND LOT LINE | |
| CM — CONCRETE MARKER | — — — — — CENTER LINE | |
| CH — CHORD | — — — — — POWER LINE | |
| L OR A — LENGTH OF CURVE | PP — POWER POLE | |



MAG. NORTH







| |
|----------------------------|
| Property
Acquired From: |
| Acct. No. |

| | |
|-------|---------|
| Photo | Call No |
|-------|---------|

| | | |
|-------|-------|--------|
| 22-10 | | 146 |
| Map | Block | Parcel |

| Date | Grantor (From) | Grantee (To) | D.B. | Pg. | Type | W.D. Cons | |
|-------------------------|--------------------------------------|-------------------------------|------|------|--------------|-------------------|---------------|
| 10/83 | Purnell, Florence ^{settler} | H. RUTH
Collum, HERBERT G. | 371 | 273 | EXCH
DEED | 23 ³⁰ | |
| 8-87 | Collum, HERBERT G. | Collum, HATTIE RUTH | 655 | 469 | DEED
D.S. | -0- | |
| 12/89 | Collum, HATTIE RUTH | O'SULLIVAN, BERNARD P. | 836 | 569 | DUP | 1102 | |
| 10/90 | O'SULLIVAN, BERNARD P. | CAVALIER, HOLDINGS, L.P. | 916 | 190 | QC | | |
| 8/4/92 | O'SULLIVAN, BERNARD P. | BANK OF CANTON | 1251 | 216 | DUP | 410 ⁷⁰ | |
| 12/3/92 | Collum, HATTIE RUTH | " " " | 1346 | 181 | | -0- | |
| City | | G.M.D. | L.D. | L.L. | Dimensions | Acreage | |
| | | | 22 | 24 | | Return | Deed |
| | | | | | | | 15.50 |
| | | | | | | | 15.5 |
| Subdivision | | | | | Block | Lot | Plat Bk. Page |
| | | | | | | | 23 44 |
| Brief Legal Description | | | | | | | |
| | | | | | | | |
| | | | | | | | |






| | | | | |
|-----------------|------------------------|--------------------|-------|--------------|
| Name On Return: | MAP BLOCK
OLD: 2210 | PAR SUB
014 C | 22-10 | 14C |
| Name On Deed: | NEW: 2206 | 130 photo Call No. | 22-10 | 14C |
| | | | Map | Block Parcel |

| | | | | | |
|-------------------|-------------------------|----------------------------|-----------------|----------|---------------------|
| Property Address: | Property Acquired From: | | | | |
| Acquired By: | Deed Will | Approximate Date Acquired: | Recorded Yes No | D.B. Pg. | Size: (Dim. or Ac.) |
| Bounded By: | N. | S. | E. | W. | |

| Date | Grantor (From) | Grantee (To) | D.B. | Pg. | Type | W.D. | Cons. |
|--|--|---|---------|-----------|------------|----------------------------|----------------------|
| 4/79 | PURNELL, FLORENCE K. ^{estate} | DOWELL, LUCY H. ^{RICHARD W. & LUCY H.} | 260 | 788 | Sub. | 9 | 50 |
| 10/85 | DOWELL, LUCY H. | DOWELL, RICHARD W. | 489 | 293 | QCD | - | - |
| 5/22/95 | DOWELL, RICHARD W. | MITCHELL, KENNETH L. | 2091 | 323 | W/D | 52 | 50 |
| | City | G.M.D. | L.D. | L.L. | Dimensions | 4.94 AC ± Acreage 9.8 AC ± | |
| | | | 22 | 24 | | Return | Deed Plat Comp. Used |
| | | | | | | | 10 |
| | Subdivision | Block | Lot | Plat Book | Page | | |
| | | | TRACT I | | | | |
| Brief Legal Description: X ADJUSTED ACREAGE PER 1995 DEED 2091-323, 8/30/95 | | | | | | | |





| | | | | |
|------------------------------|------------|-------|-----|-----|
| Property Acquired From: 22-1 | MAP | BLOCK | PAR | SUB |
| OLD: 22-10 | | | 14 | L |
| Acct. No. 14 | NEW: 22-06 | | 131 | |

| | | |
|-------|-------|--------|
| 22-10 | | 14L |
| Map | Block | Parcel |

| Date | Grantor (From) | Grantee (To) | D.B. | Pg. | Type | W.D. Cons |
|---------|------------------------------------|---|------|-----|------|-----------|
| 9/88 | ESTATE,
PURNELL FLORENCE K. | MARTIN, RALPH JAMES | 743 | 32 | W | 25.00 |
| 4/89 | MARTIN, RALPH JAMES | JANICE C. E
STANLEY, MICHAEL P. | 785 | 286 | W | 24.40 |
| 7/2/93 | JANICE C. E
STANLEY, MICHAEL P. | KAREN M. E
VIRES, ROBERT L. | 785 | 292 | W | 85.00 |
| 8/31/94 | KAREN M. E
VIRES, ROBERT L. | BEVERLY ANN E
VILLA, FREDERICK LEWIS | 1533 | 66 | W/D | 123.50 |
| | | | 1923 | 138 | W/D | 134.90 |

| | | | | | | | | | |
|---|--------|------|------|------------|--------------------|------|----------|-------|------|
| City | G.M.D. | L.D. | L.L. | Dimensions | Acreage * 4.82 AC. | | | | |
| | | 22 | 24 | | Return | Deed | Plat | Comp. | Used |
| Subdivision | | | | | Block | Lot | Plat Bk. | Page | |
| | | | | | | TR#3 | 15 | 61 | |
| Brief Legal Description * ADJUSTED ACREAGE PER DEED 1533/66. H-8-94 | | | | | | | | | |



| |
|-------------------------|
| Property Acquired From: |
| Acct. No. |

| | |
|-------|---------|
| Photo | Call No |
|-------|---------|

| | |
|-------|--------|
| 22N06 | 132 |
| Map | Block |
| | Parcel |

| Date | Grantor (From) | Grantee (To) | D.B. | Pg. | Type | W.D. Cons |
|---------|--------------------------------|--|------|-----|------|-----------|
| 11/4/99 | DEBBIE
MORGAN, CHRIS W. & i | (JOINT TENANTS)
R.O.S. DEBBIE &
MORGAN, CHRIS W. | 3889 | 6B | W/D | -0- |
| | | | | | | |
| | | | | | | |
| | | | | | | |
| | | | | | | |
| | | | | | | |
| | | | | | | |

| | | | | | | | | | |
|------|--------|------|------|------------|--------------|------|------|-------|------|
| City | G.M.D. | L.D. | L.L. | Dimensions | Acreage 5 AC | | | | |
| | | 22 | 24 | | Return | Deed | Plat | Comp. | Used |

| | | | | | |
|-------------|-------|-----------|------|-----|------|
| Subdivision | Block | Lot | Plat | Bk. | Page |
| | | TRACT # 2 | 15 | | 61 |

| |
|-------------------------|
| Brief Legal Description |
| |
| |

MAP BLOCK PAR SUB

Name On Return: OLD: 2210

Name On Deed: NEW: 2206

014 D

132 photo Call No.

22-10 14D


Map Block Parcel

Property Address: Property Acquired From:

Acquired By: Deed Will Approximate Date Acquired: Recorded Yes No D.B. Pg. Size: (Dim. or Ac.)

Bounded By: N. S. E. W.

| Date | Grantor (From) | Grantee (To) | D.B. | Pg. | Type | W.D. Cons. | |
|--------------------------|----------------------------|----------------------------|-------|---------|------------|------------------|------|
| 4/80 | PURCELL, RODNEY K. | KIRBY, CLYDE E. & DORIS E. | 284 | 879 | Ind | 7 ⁵⁰ | |
| 9/82 | KIRBY, CLYDE E. & DORIS E. | SNYDER, CLAIRE RASH | 328 | 727 | W | 10 ⁵⁰ | |
| 11/88 | SNYDER, CLAIRE RASH | DEBBIE & MORGAN, CHRIS W. | 753 | 46 | W | 25 ⁵⁰ | |
| City | | G.M.D. | L.D. | L.L. | Dimensions | Acreage | |
| | | | 22 | 24 | | Return | Deed |
| | | | | | | | 5 |
| | | | | | | Plat | Comp |
| | | | | | | | 5 |
| Subdivision | | | Block | Lot | Plat Book | Page | |
| | | | | tract # | | | |
| | | | | 2 | 15 | 61 | |
| Brief Legal Description: | | | | | | | |
| | | | | | | | |
| | | | | | | | |






| | | | | | |
|-----------------|--|--------------------------------------|---------|----------|------------------|
| Name On Return: | | MAP BLOCK PAR SUB
OLD: 2210 014 E | 22-10 | | 14E |
| Name On Deed: | | NEW: 2206 | 133hote | Call No. | Map Block Parcel |

| | | | | | |
|-------------------|-------------------|----------------------------|-------------------------|------------------|---------------------|
| Property Address: | | | Property Acquired From: | | |
| Acquired By: | Deed ___ Will ___ | Approximate Date Acquired: | Recorded Yes ___ No ___ | D.B. ___ Pg. ___ | Size: (Dim. or Ac.) |
| Bounded By: | N. | S. | E. | W. | |

| Date | Grantor (From) | Grantee (To) | D.B. | Pg. | Type | W.D. Cons. | | | | | |
|--------------------------|--------------------------|---------------------------------|------|------|-------------|-----------------|---------|-----------|------|-------|------|
| 9/80 | PURNELL, RODNEY K. | FOWLER, ROY MICHAEL | 292 | 310 | Exch. / Sub | 9 ⁸⁰ | | | | | |
| 8/82 | FOWLER, ROY MICHAEL | LOUX, GAIL RAE
JAMES RUSSELL | 327 | 481 | W | | | | | | |
| 4-87 | LOUX, JAMES R. & GAIL R. | LARMORE, WM. R. E.
DEBORAH | 620 | 358 | W | 89.20 | | | | | |
| City | | G.M.D. | L.D. | L.L. | Dimensions | | Acreage | | | | |
| | | | 22 | 24 | | | Return | Deed | Plat | Comp. | Used |
| | | | | | | | | 5 | | | 5 |
| Subdivision | | | | | | Block | Lot | Plat Book | Page | | |
| | | | | | | | tract # | 15 | 61 | | |
| Brief Legal Description: | | | | | | | | | | | |
| | | | | | | | | | | | |
| | | | | | | | | | | | |



| | |
|-------------------------|------------------------|
| Property Acquired From: | MAP. BLOCK. PAR. SUB. |
| Acct. No. | OLD: 2210
NEW: 2206 |
| | 011 |
| | Photo Call No |
| | 134 |


| | | |
|-------|-------|--------|
| 22-10 | | 11 |
| Map | Block | Parcel |

| Date | Grantor (From) | Grantee (To) | D.B. | Pg. | Type | W.D. Cons |
|---------|-------------------------|---|------|--------|----------|-------------------|
| Per '86 | Tax Return | Greene, Betty Ann. <i>1/2 Int per</i> | | 80-000 | 32 | |
| 6/1/95 | Estate Greene, James A. | Greene, Wilma <i>1/2 INT.</i> | 2079 | 70 | | -0- |
| 9/29/03 | GREENE, BETTY ANN F. | <i>1/2 INT. SHELLEY J. MURRAY, JAMES V. :</i> | 6590 | 115 | EWS DEED | 39. ⁰⁰ |
| 9/29/03 | GREENE, WILMA | <i>SHELLEY J. MURRAY, JAMES V. :</i> | 6590 | 116 | WJD | 39. ⁰⁰ |

| City | G.M.D. | L.D. | L.L. | Dimensions | Acreage | | | | |
|------|--------|------|------|------------|---------|------|------|-------|------|
| | | 22 | 24 | | Return | Deed | Plat | Comp. | Used |
| | | | | | | 1 | | .9 | 1 |

| Subdivision | Block | Lot | Plat | BK. | Page |
|-------------|-------|-----|------|-----|------|
| | | | | | |

Brief Legal Description



2-78

Name On: Green, James A.
Return: White, Ga. R-1

2-80 5
Photo Call No.

22-10 11
Map Block Parcel

Name On Deed: GREENE, ARDELPHIA

Property Address: St. Hwy # 20

Property Acquired From:

Acquired By: Deed Will Approximate Date Acquired: Recorded Yes No D.B. Pg. Size: (Dim. or Ac.)

Bounded By: N. S. E. W.

| Date | Grantor (From) | Grantee (To) | D.B. | Pg. | Type | W.D. Cons. |
|---------------------|--|------------------------------|----------------|----------------|----------------|--------------------------------|
| 11-22-65 | SEWERS, Mrs EDNA | GREEN, JAMES A | 65 | 70 | W/D | 200⁰⁰-SP |
| 11-10-70 | BETTY ANNE GREENE, JAMES A. & | GREENE, ARDELPHIA | 109 | 262 | WB | |
| 8/72 | GREENE, ARDELPHIA | Greene, James A. | 128 | 652 | WD | 1 ⁰⁰ |

| City | G.M.D. | L.D. | L.L. | Dimensions | Acreage | | | | |
|-------------|--------|------|------|------------|---------|------|-----------|-------|------|
| | | | | | Return | Deed | Plat | Comp. | Used |
| out | | 22 | 24 | | 1 | 1 | | 19 | 11 |
| Subdivision | | | | | Block | Lot | Plat Book | Page | |
| | | | | | | | | | |

Brief Legal Description: 1/4 AC L L 24 22ND LD

80-1-24 22 APR 40

ROUNDED - N & W By Hwy 140
E - GEO STANIC
S - KNIGHT LUMBER CO.

80-20032 1/2 ^{rod} ^{was}

montel domicile

if m. There should call
on the phone then
the proceeds shall be
equally divided between
the partner, their heirs &
assigns.

| |
|-------------------------|
| Property Acquired From: |
| Acct. No. |

| | |
|-------|---------|
| Photo | Call No |
|-------|---------|

| | | |
|-------|-------|--------|
| 22N06 | | 135 |
| Map | Block | Parcel |

| Date | Grantor (From) | Grantee (To) | D.B. | Pg. | Type | W.D. Cons |
|----------|--------------------------------|--------------------------------|-------|-----|------|-----------|
| 12/20/02 | TOWNS, JENNIFER M. | ROBERT T. TOWNS, JENNIFER M. & | 5766 | 333 | WD | 0 |
| 5/4/04 | TOWNS, JENNIFER M. & ROBERT T. | THE HOME WAREHOUSE, LLC | *7140 | 178 | DUP | 144.50 |
| 6/1/04 | THE HOME WAREHOUSE, LLC | ANDREW FINANCIAL GROUP, INC. | *7116 | 316 | QC | 145.00 |
| 3/3/06 | ANDREW FINANCIAL GROUP, INC. | CONWAY, JAMES R. | 8619 | 327 | WD | 245.00 |
| | | | | | | |

| | | | | | | | | | |
|------|--------|------|------|------------|--------------|------|------|-------|------|
| City | G.M.D. | L.D. | L.L. | Dimensions | Acreage 2.14 | | | | |
| | | 22 | 24 | | Return | Deed | Plat | Comp. | Used |

| | | | | |
|-------------|-------|-----|----------|------|
| Subdivision | Block | Lot | Plat Bk. | Page |
| | | | 36 | 5 |

Brief Legal Description * THESE DEEDS SEEM TO BE RECORDED OUT OF SEQUENCE


12.1.16.2

| | | | | |
|--------------------|-----------|-------|-------------------|-----|
| Property | MAP | BLOCK | PAR | SUB |
| Acquired From: 22- | OLD: 2210 | | 012 | A |
| Acct. No. | NEW: 2206 | | 135 ^{to} | |

| | | |
|-------|-------|--------|
| 22-10 | | 12A |
| Map | Block | Parcel |

| Date | Grantor (From) | Grantee (To) | D.B. | Pg. | Type | W.D. Cons | | | |
|-------------------------|-------------------------------------|--|------|------|------------|-----------|------|-------|------|
| 5-87 | BURNS, SAMUEL R | BURNS, RAY ALLEN | 640 | 429 | W | -0- | | | |
| 8/88 | BURNS, RAY ALLEN ^{1/2 INT} | BURNS, PATRICIA ANN ^{1/2 INT} | 733 | 188 | W | -0- | | | |
| 6/25/99 | BURNS, RAY ALLEN & PATRICIA ANN | TOWNS, ROBERT T. | 3737 | 42 | W/D | 150.70 | | | |
| 6/25/99 | TOWNS, ROBERT T. | TOWNS, ROBERT T. & JENNIFER M. | 3737 | 43 | W/D | -0- | | | |
| 12/27/01 | TOWNS, ROBERT T. | TOWNS, JENNIFER M. | 5029 | 211 | W/D | -0- | | | |
| 1/2/02 | TOWNS, JENNIFER M. | TOWNS, JENNIFER M. & ROBERT T. | 5029 | 228 | W/D | -0- | | | |
| | City | G.M.D. | L.D. | L.L. | Dimensions | Acreage | | | |
| | | | 22 | 24 | | | | | |
| | | | | | Return | Deed | Plat | Comp. | Used |
| | | | | | | 2.14 | | | |
| | Subdivision | Block | Lot | Plat | Bk. | Page | | | |
| | | | | | 36 | 5 | | | |
| Brief Legal Description | | | | | | | | | |
| | | | | | | | | | |
| | | | | | | | | | |

REC 3/1/02



| |
|----------------------------|
| Property
Acquired From: |
| Acct. No. |

| | |
|-------|---------|
| | |
| Photo | Call No |

| | | |
|-------|-------|--------|
| 22ND6 | | 136 |
| Map | Block | Parcel |

| Date | Grantor (From) | Grantee (To) | D.B. | Pg. | Type | W.D. Cons |
|--------|----------------|------------------|------|-----|------|--------------------|
| 3/9/05 | BURNS, RAY A. | KNOX BRIDGE, LLC | 7780 | 411 | WSD | 189. ⁰⁰ |
| | | | | | | |
| | | | | | | |
| | | | | | | |
| | | | | | | |
| | | | | | | |

| City | G.M.D. | L.D. | L.L. | Dimensions | Acreage | | | | |
|-------------|--------|------|------|------------|---------|------|----------|-------|------|
| | | | | | Return | Deed | Plat | Comp. | Used |
| | | 22 | 24 | 235 AC | | | | | |
| Subdivision | | | | | Block | Lot | Plat Bk. | Page | |
| | | | | | | | | | |

| |
|-------------------------|
| Brief Legal Description |
| |
| |

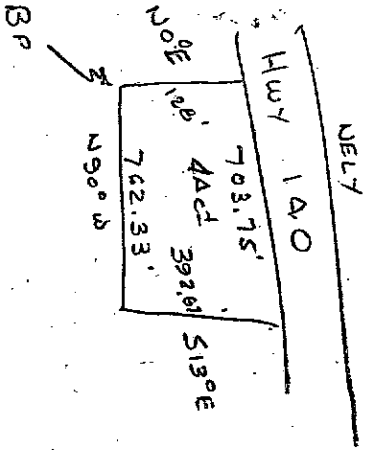


| | | | | | | | | |
|--------------------------------|--|-----------|-------|-----|--------|-------|-------|--------|
| Name On Burns, Ray | | MAP | BLOCK | PAR | SUB | 22-10 | -4- | 12 |
| Return: White, Ga. | | OLD: 2210 | | 012 | | | | |
| Name On Deed: <u>BURNS, SA</u> | | NEW: 2206 | | 136 | Co. No | Map | Block | Parcel |

| | | | | | | | |
|--------------------------------------|---|----------------------------|---|-------------------------------|------------------------------|---------------------|--|
| Property Address: <u>ST Hwy # 20</u> | | | | Property Acquired From: | | | |
| Acquired By: | Deed <input type="checkbox"/> Will <input type="checkbox"/> | Approximate Date Acquired: | Recorded Yes <input type="checkbox"/> No <input type="checkbox"/> | D.B. <input type="checkbox"/> | Pg. <input type="checkbox"/> | Size: (Dim. or Ac.) | |
| Bounded By: | N. | S. | E. | W. | | | |

| Date | Grantor (From) | Grantee (To) | | | | D.B. | Pg. | Type | W.D. Cons. | |
|---|-------------------------------|-----------------------------|------|------|------------|-------------------------|----------------|------------------|-------------------|------|
| 4-7-66 | STANLEY, CHARLES J | BURNS, RAY ALLEN | | | | 83 | 550 | W/D | 88 1/2 | |
| 6-22-70 | BURNS, RAY ALLEN | BURNS, SAM RICHARD | | | | 107 | 87 | WD | - | |
| 12/17/99 | BURNS, SAMMIE R. | BURNS, RAY A. | | | | 7780
3947 | 404
136 | CORRECTIVE
WD | 50.00 | |
| | City | G.M.D. | L.D. | L.L. | Dimensions | Acreage <u>1.86 AC.</u> | | | | |
| | out | | | | | Return | Deed | Plat | Comp. | Used |
| | | | | | | 4 | 4 | | 4.3 | 4 |
| | Subdivision | | | | | Block | Lot | Plat Book | Page | |
| Brief Legal Description: <u>4A-LL 24 22ND LN</u> | | | | | | | | | | |
| <u>* ADJUSTED ACREAGE PER 1999 DEED 3947-136. 2/14/00</u> | | | | | | | | | | |

AA-1 LC 24 22ND CD



SUB COR OF NE 1/4 LC 24

| |
|----------------------------|
| Property
Acquired From: |
| Acct. No. |

| | |
|-------|---------|
| Photo | Call No |
|-------|---------|

| | | |
|-------|-------|--------|
| 22N06 | | 137 |
| Map | Block | Parcel |

| Date | Grantor (From) | Grantee (To) | D.B. | Pg. | Type | W.D. Cons |
|--------|----------------------|------------------|------|-----|------|--------------------|
| 3/9/05 | DAVIS, MICHAEL SCOTT | KNOX BRIDGE, LLC | 7780 | 400 | LSD | 109. ⁰⁰ |
| | | | | | | |
| | | | | | | |
| | | | | | | |
| | | | | | | |
| | | | | | | |

| | | | | | | | | | | |
|------|--------|------|------|------------|---------|--------|------|------|-------|------|
| City | G.M.D. | L.D. | L.L. | Dimensions | Acreage | Return | Deed | Plat | Comp. | Used |
| | | 22 | 24 | | 2.74 Ac | | | | | |

| | | | | |
|-------------|-------|-----|----------|------|
| Subdivision | Block | Lot | Plat Bk. | Page |
| | | | 27 | 93 |

| |
|-------------------------|
| Brief Legal Description |
| |
| |



| | | | | | | | | |
|-----------------|--|-----------|-------|-------------------|---------|-------|-------|--------|
| Name On Return: | | MAP | BLOCK | PAR | SUB | 22-10 | | 13 |
| Name On Deed: | | OLD: 2210 | | 013 | | Map | Block | Parcel |
| | | NEW: 2206 | | 137 th | Call No | | | |

| | | | | | |
|-------------------|--|----------------------------|---|----------|---------------------|
| Property Address: | | | Property Acquired From: | | |
| Acquired By: | Deed Will: <input type="checkbox"/> <input type="checkbox"/> | Approximate Date Acquired: | Recorded Yes <input type="checkbox"/> No <input type="checkbox"/> | D.B. Pg. | Size: (Dim. or Ac.) |
| Bounded By: | N. | S. | E. | W. | |


C. Rec. 3-15-00

| Date | Grantor (From) | Grantee (To) | D.B. | Pg. | Type | W.D.Cons. |
|-------|---------------------------------|-----------------------------|------|-----|------|-----------|
| 3-85 | DAVIS Tom | DAVIS Jenson C. Elizabeth K | 462 | 48 | WD | 11.50 |
| 4/90 | ELIZABETH K
DAVIS, JENSON C. | DAVIS, NORMAN EUGENE | 884 | 474 | W | -0- |
| 12/99 | DAVIS, NORMAN E. | DAVIS, MICHAEL S. | 4055 | 110 | W | -0- |

| | | | | | | | | | |
|------|--------|------|------|------------|------------------|-------|------|-------|------|
| City | G.M.D. | L.D. | L.L. | Dimensions | Acreage 2.74 AC. | | | | |
| | | 22 | 24 | | Return | Deed | Plat | Comp. | Used |
| | | | | | | 3-711 | | | 3-71 |

| | | | | |
|-------------|-------|-----|-----------|------|
| Subdivision | Block | Lot | Plat Book | Page |
| | | | 27 | 93 |

Brief Legal Description:



1500-11

Name On Chambers, J.H.
Return: Canton, Ga R-3

| | |
|-------|----------|
| 2-78 | |
| Photo | Call No. |

| | | |
|-------|-------|--------|
| 22-10 | | 13 |
| Map | Block | Parcel |

Name On
Deed:

Property Address: **ST HWY # 20**

Property Acquired From:

| | | | | | |
|--------------|-------------------|----------------------------|-------------------------|------------------|---------------------|
| Acquired By: | Deed ___ Will ___ | Approximate Date Acquired: | Recorded Yes ___ No ___ | D.B. ___ Pg. ___ | Size: (Dim. or Ac.) |
|--------------|-------------------|----------------------------|-------------------------|------------------|---------------------|

| | | | | |
|-------------|----|----|----|----|
| Bounded By: | N. | S. | E. | W. |
|-------------|----|----|----|----|

| Date | Grantor (From) | Grantee (To) | D.B. | Pg. | Type | W.D.Cons. |
|---------|-------------------------------------|------------------------|------|-----|------|-----------|
| 6-16-67 | HARDIN, PEARL C. & LEWIS, LUCILE C. | CHAMBERS, J.H. | 91 | 296 | W/D | — |
| 6/81 | CHAMBERS, Mrs. J.H. | DINSMORE, JOHN KENNETH | 305 | 851 | W. | -0- |
| 3-85 | Dinsmore, John Kenneth | Davis, Tom | 447 | 540 | WD | 11.50 |

| | | | | | | | | | |
|------|--------|------|------|------------|-----------------|------|------|-------|-----------------|
| City | G.M.D. | L.D. | L.L. | Dimensions | Acreage 3.711 | | | | |
| out | | 22 | 16 | | Return | Deed | Plat | Comp. | Used |
| | | | | | 3.44 | 3.44 | | 3.3 | 3.44 |

| | | | | | |
|-------------|----|-------|-----|-----------|------|
| Subdivision | 24 | Block | Lot | Plat Book | Page |
| | | | | 27 | 93 |

Brief Legal Description: 3.44 Ac. LL 24 22^{1/2} LD ST HWY 20

3. 44A-C CC 24. 22ND

B.P. SE COR NE 1/4 CC 24

W S59.3 TO Pt WEST OF DIRT RD

N 392.87 TO Hwy 20

E WITH Hwy 20 TO N.G. VADIVIER

SE " VADIVIER & HAYES LINE TO ^f RAUDICE HAYES LINE
THEIR SE COR.

E 317 TO E CC LINE CC 24

S WITH E CC LINE 175.5'

Rt. 3
CANTON

| | | | | | |
|-------------------------------|------------------|-----------|---------|-------|--------------|
| Property Acquired From: 22-10 | MAP BLOCK: 22-10 | PAR 7 | SUB A | 22-10 | 7A |
| Aest. No. 7 | NEW: 22-06 | Photo 138 | Call No | Map | Block Parcel |

| Date | Grantor (From) | Grantee (To) | D.B. | Pg. | Type | W.D. Cons |
|---------|---------------------------------------|--------------------------------------|-------------|-------------|-----------|--------------|
| 1-88 | ESTATE SEVERSEN, EDNA | FRANK, MARK A. & CARTLEDGE H. THOMAS | 1187
754 | 265
1047 | CORR
W | -0
157.50 |
| 1/25/99 | Frank, Mark A. & Cartledge, H. Thomas | C.A.M. Properties OF Georgia, INC. | 3A80 | 178 | W/D | 174.80 |
| | | | | | | |
| | | | | | | |
| | | | | | | |
| | | | | | | |

| | | | | | | | | | |
|-------------------------|--------|------|------|------------------|---------|----------------|----------|-------|------|
| City | G.M.D. | L.D. | L.L. | Dimensions | Acreage | 33.01 30.94 AC | | | |
| | | 22 | 24 | 22.14 AC
2073 | Return | Deed | Plat | Comp. | Used |
| Subdivision | | | | | | 35.05 | | | |
| | | | | | Block | Lot | Plat Bk. | Page | |
| Brief Legal Description | | | | | | | | | |
| | | | | | | | | | |
| | | | | | | | | | |

CAM Prod of GI, INC.

| |
|----------------------------|
| Property
Acquired From: |
| Acct. No. |

| | |
|-------|---------|
| Photo | Call No |
|-------|---------|

| | |
|-------|-----------------|
| 22ND6 | 138A |
| Map | Block
Parcel |

| Date | Grantor (From) | Grantee (To) | D.B. | Pg. | Type | W.D. Cons |
|---------|---------------------------|-------------------------------|------|-----|------|--------------------|
| 6/29/04 | SALLY D. TUCKER, LARRY J. | GLORIA L. HUMBLER GAIL H. | 7316 | 158 | WD | 170. ⁰⁰ |
| 8/10/05 | GLORIA L. HUMBLER GAIL H. | THE HUMBLER FAMILY TRUST | 8292 | 285 | DC | -0- |
| 2/27/06 | THE HUMBLER FAMILY TRUST | THE D. AND C. AND SPEAR TRUST | 8616 | 84 | WD | 168. ⁰⁰ |

| | | | | | | | | | |
|-------------------------|--------|------|------|------------|-------------|------|----------|-------|------|
| City | G.M.D. | L.D. | L.L. | Dimensions | Acreage 2.0 | | | | |
| | | 22 | 24 | | Return | Deed | Plat | Comp. | Used |
| Subdivision | | | | | Block | Lot | Plat Bk. | Page | |
| | | | | | | | 42 | 58 | |
| Brief Legal Description | | | | | | | | | |
| | | | | | | | | | |




| | | | | | | | |
|--|------------|-------|-----|-----|-------|-------|--------|
| Property Acquired From: 22-10 OLD: 22-10 | MAP | BLOCK | PAR | SUB | 22-10 | | 7E |
| Acct. No. 7A | | | 7 | E | Map | Block | Parcel |
| | NEW: 22-06 | | 138 | A | | | |

| Date | Grantor (From) | Grantee (To) | D.B. | Pg. | Type | W.D. Cons |
|---------|--|---|------|-----|------------------|-----------|
| 3/25/92 | FRANK, MARK A. & CARTLEDGE H. THOMAS | TRACY L. CHAMBERS, MARK A. | 1161 | 344 | W | 15.10 |
| 4/26/94 | TRACY L. CHAMBERS, MARK A. | WILLIAM E. JR. HASTINGS, PATRICIA H. | 1832 | 065 | W/D | 43.90 |
| 11/4/03 | PATRICIA H. & HASTINGS, WILLIAM E. JR. | SALLY O. TUCKER, LARRY S. | 6707 | 449 | DEED UNDER POWER | 0 |
| 9/2/03 | PATRICIA H. & HASTINGS, WILLIAM E. JR. | GOLETA NATIONAL BANK MORTGAGE LOAN TRUST 1998-1 | 6838 | 118 | DUP | 40.90 |

| City | G.M.D. | L.D. | L.L. | Dimensions | Acreage | | | | |
|------|--------|------|------|------------|---------|------|------|-------|------|
| | | 22 | 24 | | Return | Deed | Plat | Comp. | Used |
| | | | | | | | 2.01 | | |

| Subdivision | Block | Lot | Plat Bk. | Page |
|-------------|-------|-----|----------|------|
| | | | 42 | 58 |

Brief Legal Description



| |
|----------------------------|
| Property
Acquired From: |
| Aest. No. 138 |

| | |
|-------|---------|
| Photo | Call No |
|-------|---------|

| | | |
|------|-------|--------|
| 22-6 | | 138B |
| Map | Block | Parcel |

| Date | Grantor (From) | Grantee (To) | D.B. | Pg. | Type | W.D. Cons | | | | | | | | | | | | | | | | | | | | | | | | | | | | | | | | | | | | | | | | | | |
|--|--|---------------------------------|------|------------|---------|-----------|------------|--------|------|------|------------|---------|--|--|--|--|----|----|--|--------|------|------------|------|--|--|--|--|--|--|------|--|------|-------------|--|--|--|-------|-----|----------|------|--|--|--|--|--|--|-----|----|
| 3/8/94 | FRANK, MARK A. &
CARTLEDGE, H. THOMAS | MITCHELL, KENNETH G. | 1764 | 199 | W/D | 14.00 | | | | | | | | | | | | | | | | | | | | | | | | | | | | | | | | | | | | | | | | | | |
| 8/18/95 | MITCHELL, KENNETH G. | TRACY
CHAMBERS, MARK | 2159 | 58 | W/D | 20.00 | | | | | | | | | | | | | | | | | | | | | | | | | | | | | | | | | | | | | | | | | | |
| 6/30/00 | TRACY
CHAMBERS, MARK | DEBRA L.
BRIDGES, ROBERT S. | 4209 | 251 | W/D | 155.00 | | | | | | | | | | | | | | | | | | | | | | | | | | | | | | | | | | | | | | | | | | |
| 9/6/02 | DEBRA L.
BRIDGES, ROBERT S. | DEBBIE L.
BRIDGES, ROBERT S. | 5572 | 332 | Q/C | 0 | | | | | | | | | | | | | | | | | | | | | | | | | | | | | | | | | | | | | | | | | | |
| <table border="1"> <thead> <tr> <th>City</th> <th>G.M.D.</th> <th>L.D.</th> <th>L.L.</th> <th>Dimensions</th> <th colspan="3">Acreage</th> </tr> <tr> <td></td> <td></td> <td>22</td> <td>24</td> <td></td> <th>Return</th> <th>Deed</th> <th>Plat Comp.</th> <th>Used</th> </tr> <tr> <td></td> <td></td> <td></td> <td></td> <td></td> <td></td> <td>2.07</td> <td></td> <td>2.07</td> </tr> <tr> <th colspan="4">Subdivision</th> <th>Block</th> <th>Lot</th> <th>Plat Bk.</th> <th>Page</th> </tr> <tr> <td colspan="4"></td> <td></td> <td></td> <td>410</td> <td>32</td> </tr> </thead> </table> | | | | | | | City | G.M.D. | L.D. | L.L. | Dimensions | Acreage | | | | | 22 | 24 | | Return | Deed | Plat Comp. | Used | | | | | | | 2.07 | | 2.07 | Subdivision | | | | Block | Lot | Plat Bk. | Page | | | | | | | 410 | 32 |
| City | G.M.D. | L.D. | L.L. | Dimensions | Acreage | | | | | | | | | | | | | | | | | | | | | | | | | | | | | | | | | | | | | | | | | | | |
| | | 22 | 24 | | Return | Deed | Plat Comp. | Used | | | | | | | | | | | | | | | | | | | | | | | | | | | | | | | | | | | | | | | | |
| | | | | | | 2.07 | | 2.07 | | | | | | | | | | | | | | | | | | | | | | | | | | | | | | | | | | | | | | | | |
| Subdivision | | | | Block | Lot | Plat Bk. | Page | | | | | | | | | | | | | | | | | | | | | | | | | | | | | | | | | | | | | | | | | |
| | | | | | | 410 | 32 | | | | | | | | | | | | | | | | | | | | | | | | | | | | | | | | | | | | | | | | | |
| Brief Legal Description | | | | | | | | | | | | | | | | | | | | | | | | | | | | | | | | | | | | | | | | | | | | | | | | |

OLD MAPS

14-7 1/4-8

14-13-14-14 AERIALS


| |
|----------------------------|
| Property
Acquired From: |
| Acct. No: 138 |

| | |
|-------|---------|
| Photo | Call No |
|-------|---------|

| | | |
|------|-------|--------|
| 22-6 | | 138C |
| Map | Block | Parcel |

| Date | Grantor (From) | Grantee (To) | D.B. | Pg. | Type | W.D. Cons |
|--------|--|-----------------------------------|------|-----|------|-----------|
| 5/5/94 | FRANK, MARK A. &
CARTLEDGE, H. THOMAS | TRACY L. &
CHAMBERS, MARK A. & | 1817 | 352 | W/D | 14.90 |
| 8/8/95 | TRACY L. &
CHAMBERS, MARK A. & | CLOUD, H. CHARLES | 2159 | 112 | W/D | 112.00 |
| ?/?/00 | CLOUD, H. CHARLES | ANN M.
CLOUD, H. CHARLES & | 4345 | 438 | W/D | -0- |
| | | | | | | |
| | | | | | | |
| | | | | | | |

| City | G.M.D. | L.D. | L.L. | Dimensions | Acreage | | | | |
|-------------------------|--------|------|------|------------|---------|------|----------|-------|------|
| | | | | | Return | Deed | Plat | Comp. | Used |
| | | 22 | 24 | | | 2.03 | | | 2.03 |
| Subdivision | | | | | Block | Lot | Plat Bk. | Page | |
| | | | | | | | 46 | 205 | |
| Brief Legal Description | | | | | | | | | |
| | | | | | | | | | |
| | | | | | | | | | |



| |
|-------------------------|
| Property Acquired From: |
| Acct. No. 138 |

| | |
|-------|---------|
| Photo | Call No |
|-------|---------|


| | | |
|-----|-------|--------|
| 226 | | 138D |
| Map | Block | Parcel |

| Date | Grantor (From) | Grantee (To) | D.B. | Pg. | Type | W.D. Cons |
|---------|--|-------------------------------------|------|-----|------|-----------|
| 8/3/94 | FRANK MARK, A.
CARTLEDGE, H. THOMAS | CHRISTY B.
CARTLEDGE, MICHAEL T. | 1896 | 189 | W/D | 1.00 |
| 8/29/97 | Christy B.
Cartledge, Michael T. & | Seeger, Navara P. | 2830 | 162 | WO | 134.90 |
| 1/23/02 | SEGER, NAVARA P. | WILLIAMSON, VIVIAN | 5086 | 476 | W/D | 174.90 |
| | | | | | | |
| | | | | | | |

| City | G.M.D. | L.D. | L.L. | Dimensions | Acreage | | | | |
|-------------|--------|------|------|------------|---------|------|----------|-------|------|
| | | | | | Return | Deed | Plat | Comp. | Used |
| | | 22 | 24 | | | | | 2.69 | 2.69 |
| Subdivision | | | | | Block | Lot | Plat Bk. | Page | |
| | | | | | | | | | |

| |
|-------------------------|
| Brief Legal Description |
| |
| |





| |
|----------------------------|
| Property
Acquired From: |
| Acct. No. |

| | |
|-------|---------|
| Photo | Call No |
|-------|---------|

| | | |
|-------|-------|--------|
| 22ND6 | | 138F |
| Map | Block | Parcel |

| Date | Grantor (From) | Grantee (To) | D.B. | Pg. | Type | W.D. Cons |
|------|--------------------------------|--------------|------|-----|------|-----------|
| | Carm Properties
of La. INC. | | | | | |
| | | | | | | |
| | | | | | | |
| | | | | | | |
| | | | | | | |
| | | | | | | |

| City | G.M.D. | L.D. | L.L. | Dimensions | Acreage | | | | |
|---------------|--------|------|------|------------|---------|------|------|-------|------|
| | | | | | Return | Deed | Plat | Comp. | Used |
| taxdist. (01) | | 22 | 24 | | | | 2.00 | | |

| Subdivision | Block | Lot | Plat Bk. | Page |
|----------------|-------|-----|----------|------|
| WOOD Gate Farm | | 2 | LOD | 20 |

| |
|-------------------------|
| Brief Legal Description |
| 154 Miss Rose Trail |





| |
|----------------------------|
| Property
Acquired From: |
| Acct. No. |

| | |
|-------|---------|
| Photo | Call No |
|-------|---------|

| | | |
|-------|-------|--------|
| 22ND6 | | 138H |
| Map | Block | Parcel |

| Date | Grantor (From) | Grantee (To) | D.B. | Pg. | Type | W.D. Cons |
|------|---------------------------------|--------------|------|-----|------|-----------|
| | Carn Properties
of GA., INC. | | | | | |
| | | | | | | |
| | | | | | | |
| | | | | | | |
| | | | | | | |
| | | | | | | |

| City | G.M.D. | L.D. | L.L. | Dimensions | Acreage | | | | |
|-------------------------|--------|------|------|------------|---------|------|----------|-------|------|
| | | | | | Return | Deed | Plat | Comp. | Used |
| tax dist. (01) | | 22 | 24 | | | | 2.00 | | |
| Subdivision | | | | | Block | Lot | Plat Bk. | Page | |
| Wood Gate Farm | | | | | | 4 | 60 | 20 | |
| Brief Legal Description | | | | | | | | | |
| 162 Moss Rose Trail | | | | | | | | | |



| |
|-------------------------|
| Property Acquired From: |
| Acct. No. |

| | |
|-------|---------|
| Photo | Call No |
|-------|---------|

| | | |
|-------|-------|--------|
| 22ND6 | | 138K |
| Map | Block | Parcel |

| Date | Grantor (From) | Grantee (To) | D.B. | Pg. | Type | W.D.Cons |
|------|--------------------------------|--------------|------|-----|------|----------|
| | Cam Properties
OF C.A. INC. | | | | | |
| | | | | | | |
| | | | | | | |
| | | | | | | |
| | | | | | | |
| | | | | | | |
| | | | | | | |

| City | G.M.D. | L.D. | L.L. | Dimensions | Acreage | | | | |
|-------------------------|--------|------|------|------------|---------|------|---------|-------|------|
| | | | | | Return | Deed | Plat | Comp. | Used |
| tax dist. (D1) | | 22 | 24 | | | | 2.00 | | |
| Subdivision | | | | | Block | Lot | Plat Bk | Page | |
| Wood Gate Farm | | | | | | 6 | 160 | 20 | |
| Brief Legal Description | | | | | | | | | |
| 170 Moss Rose Trail | | | | | | | | | |

| |
|----------------------------|
| Property
Acquired From: |
| Acct. No. |

| | |
|-------|---------|
| Photo | Call No |
|-------|---------|

| | | |
|-------|-------|--------|
| 22006 | | 138L |
| Map | Block | Parcel |

| Date | Grantor (From) | Grantee (To) | D.B. | Pg. | Type | W.D. Cons |
|------|-----------------------------------|--------------|------|-----|------|-----------|
| | Cam Properties
of Georgia, IN. | | | | | |
| | | | | | | |
| | | | | | | |
| | | | | | | |
| | | | | | | |
| | | | | | | |

| City | G.M.D. | L.D. | L.L. | Dimensions | Acreage | | | | |
|-------------------------|--------|------|------|------------|---------|------|----------|-------|------|
| | | | | | Return | Deed | Plat | Comp. | Used |
| fox dist. (81) | | 22 | 24 | | | | 2.00 | | |
| Subdivision | | | | | Block | Lot | Plat Bk. | Page | |
| Wood Gate Farm | | | | | | 7 | 60 | 20 | |
| Brief Legal Description | | | | | | | | | |
| 1105 Moss Rose Trail | | | | | | | | | |


| |
|----------------------------|
| Property
Acquired From: |
| Acct. No. |

| | |
|-------|---------|
| Photo | Call No |
|-------|---------|

| | | |
|-------|-------|--------|
| 22006 | | 138M |
| Map | Block | Parcel |

| Date | Grantor (From) | Grantee (To) | D.B. | Pg. | Type | W.D. Cons |
|------|--------------------------------|--------------|------|-----|------|-----------|
| | Cam Properties
of Sta. INC. | | | | | |
| | | | | | | |
| | | | | | | |
| | | | | | | |
| | | | | | | |
| | | | | | | |

| City | G.M.D. | L.D. | L.L. | Dimensions | Acreage | | | | |
|-------------------------|--------|------|------|------------|---------|------|----------|-------|------|
| | | 22 | 24 | | Return | Deed | Plat | Comp. | Used |
| taxdist (01) | | | | | | | 2.00 | | |
| Subdivision | | | | | Block | Lot | Plat Bk. | Page | |
| Wood Gate Farm | | | | | | 8 | 60 | 20 | |
| Brief Legal Description | | | | | | | | | |
| 1101 Ross Rose Trail | | | | | | | | | |



| |
|----------------------------|
| Property
Acquired From: |
| Acct. No. |

| | |
|-------|---------|
| Photo | Call No |
|-------|---------|

| | | |
|--------|-------|--------|
| 220011 | | 138P |
| Map | Block | Parcel |

| Date | Grantor (From) | Grantee (To) | D.B. | Pg. | Type | W.D. Cons |
|------|--------------------------------|--------------|------|-----|------|-----------|
| | Carm Properties
of GA. INC. | | | | | |
| | | | | | | |
| | | | | | | |
| | | | | | | |
| | | | | | | |
| | | | | | | |

| City | G.M.D. | L.D. | L.L. | Dimensions | Acreage | | | | |
|-------------------------|--------|------|------|------------|---------|------|----------|-------|------|
| | | 22 | 24 | | Return | Deed | Plat | Comp. | Used |
| tax dist. (D1) | | | | | | | 2.00 | | |
| Subdivision | | | | | Block | Lot | Plat Bk. | Page | |
| Wood Gate Farm | | | | | | 101 | 60 | 20 | |
| Brief Legal Description | | | | | | | | | |
| 151 Moss Rose Trail | | | | | | | | | |



| | | | | | | | |
|-----------------|----------------------------|------------------------|----------------|----------|-----|-------|--------|
| Name On Return: | Martin, CCH
Canton, Ga. | MAP BLOCK
OLD: 2210 | PAR SUB
010 | 22-10 | | 10 | |
| Name On Deed: | | NEW: 2206 | 1390a | Call No. | Map | Block | Parcel |


| | | | | | | |
|-------------------|----------------------|----------------------------|-------------------------|------------------|-------------------------|--|
| Property Address: | ST HWY #20 | | | | Property Acquired From: | |
| Acquired By: | Deed ___
Will ___ | Approximate Date Acquired: | Recorded Yes ___ No ___ | D.B. ___ Pg. ___ | Size: (Dim. or Ac.) | |
| Bounded By: | N. | S. | E. | W. | | |

| Date | Grantor (From) | Grantee (To) | D.B. | Pg. | Type | W.D.Cons. |
|--------|--------------------|---------------------------------------|------|-----|------|-----------|
| 5-8-62 | SEVERSON, EDNA | MARTIN, CHARLES W. | 65 | 691 | w/d | — |
| 6-4-98 | Martin, Charles W. | Martin, Charles W. ^{DOVIS E} | 3149 | 187 | o/d | -01- |

| City out | G.M.D. | L.D. | L.L. | Dimensions | Acreage | | | | |
|----------|--------|------|------|------------|---------|------|------|-------|------|
| | | | | | Return | Deed | Plat | Comp. | Used |
| | | 22 | 24 | | 6 | 6 | 6 | 6 | 6 |

| Subdivision | Block | Lot | Plat Book | Page |
|-------------|-------|-----|-----------|------|
| | | | 2 | 337 |

Brief Legal Description: GAC CC 24 22ND CD
STATE HWY 20





| |
|----------------------------|
| Property
Acquired From: |
| Acct. No. |

| | |
|-------|---------|
| Photo | Call No |
|-------|---------|

| | | |
|-------------|-------|---------------|
| 22-6
Map | Block | 140
Parcel |
|-------------|-------|---------------|


| Date | Grantor (From) | Grantee (To) | D.B. | Pg. | Type | W.D. Cons | |
|-------------------------|--|--|------|------|------------|--------------------|---------------|
| 6/3/97 | Holcombe, Carl J. | Homeside Lending, Inc. | 2815 | 227 | DUP | 83.17 | |
| 6/3/97 | Homeside Lending, Inc | Secretary of Housing & Urban Development | 2815 | 229 | Ltd Win | 83.17 | |
| 12/9/97 | SECRETARY OF HOUSING & URBAN DEVELOPMENT | WALLER, JOHN R. & CHERYL D. | 3228 | 189 | W/D | -0- | |
| 7/24/03 | WALLER, JOHN R. | WALLER, CHERYL D. | 6387 | 414 | DC | -0- | |
| 7/24/03 | WALLER, CHERYL D. | IVEY, RUSSELL D. | 6387 | 415 | USD | 94. ⁰⁰ | |
| 4/18/05 | IVEY, RUSSELL D. | ZEIGLER, WILLIAM B. | 7856 | 387 | USD | 106. ⁵⁰ | |
| City | | G.M.D. | L.D. | L.L. | Dimensions | Acreage | |
| | | | 22 | 24 | | Return | Deed |
| | | | | | | 1 | |
| Subdivision | | | | | Block | Lot | Plat Bk. Page |
| | | | | | | | 24 7 |
| Brief Legal Description | | | | | | | |
| | | | | | | | |

REC-9/1/98



| | | | | | | | |
|-------------------|---|----------------------------|---|--|---------------------|-------|--------|
| Name On Return: | MAP: 22-10 | BLOCK: 1 | PAR: 9 | SUB: 1 | 22-10 | | 9 |
| Name On Deed: | NEW: 22-06 | | 140 | Call No | Map | Block | Parcel |
| Property Address: | | | | Property Acquired From: | | | |
| Acquired By: | Deed <input type="checkbox"/> Will <input type="checkbox"/> | Approximate Date Acquired: | Recorded Yes <input type="checkbox"/> No <input type="checkbox"/> | D.B. <input type="checkbox"/> Pg. <input type="checkbox"/> | Size: (Dim. or Ac.) | | |
| Bounded By: | N. | S. | E. | W. | | | |

| Date | Grantor (From) | Grantee (To) | D.B. | Pg. | Type | W.D.Cons. | |
|--------------------------|-----------------------------|------------------------------|------|------|------------|------------------|-----------|
| 2/81 | W.M. L. & DEBRA H. KIRTLAND | CANTRELL, M. DWAYNE | 389 | 231 | Conceded | | |
| | | | 299 | 787 | W | 29 ⁰⁰ | |
| 3/84 | CANTRELL, M. DWAYNE | MARVIN L. & MARTHA J. WICKER | 389 | 235 | W | 33 ⁴⁰ | |
| 4/12/94 | MARTHA J. WICKER, MARVIN L. | HOLCOMB, CARL J. | 1802 | 121 | W/D | 67 ⁵⁰ | |
| City | | G.M.D. | L.D. | L.L. | Dimensions | Acreage | |
| | | | 22 | 24 | 210 X 210 | Return | Deed |
| | | | | | | 1 | Plat |
| | | | | | | | Comp. |
| | | | | | | | Used |
| Subdivision | | | | | Block | Lot | Plat Book |
| | | | | | | | 24 |
| | | | | | | | 7 |
| Brief Legal Description: | | | | | | | |
| | | | | | | | |
| | | | | | | | |



Name On **Fronebarger, Donna Lane**
 Return: **White, Ga. R-1**

2-78
 Photo Call No.

22-10 **24** **9**
 Map Block Parcel

Name On Deed:

Property Address: **ST HWY #20**

Property Acquired From:

Acquired By: Deed Will Approximate Date Acquired: Recorded Yes No D.B. Pg. Size: (Dim. or Ac.)

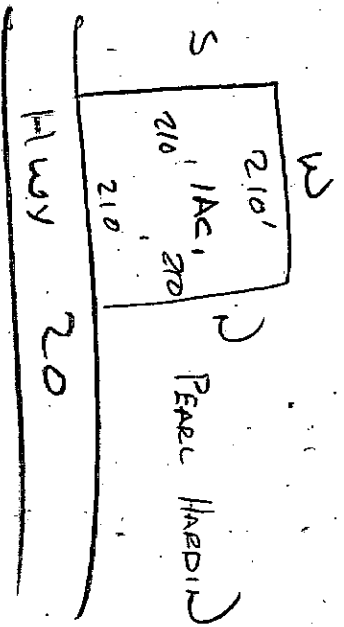
Bounded By: N: S: E: W:

| Date | Grantor (From) | Grantee (To) | D.B. | Pg. | Type | W.D.Cons. |
|--------------------|--------------------------------------|--------------------------------------|----------------|----------------|----------------|----------------------------|
| 1-28-57 | SEVERSEN, EDNA | FRONEBARGER, DONNA LANE | 39 | 340 | W/D | L & A |
| 12/78 | GROGAN, DONNA LANE F. | FRONEBARGER, DONALD DAVID | 251 | 870 | W | -0- |
| 1/79 | FRONEBARGER, DONALD DAVID | KIRTLAND, DEBRA H. | 256 | 6 | W | 22⁰⁰ |

| City | G.M.D. | L.D. | L.L. | Dimensions | Acreage | | | | |
|------|--------|------|----------|------------|---------|------|------|-------|------|
| | | | | | Return | Deed | Plat | Comp. | Used |
| out | | 22 | 49
24 | | 1 | 1 | | 1 | 1 |

| Subdivision | Block | Lot | Plat Book | Page |
|-------------|-------|-----|-----------|------|
| | | | | |

Brief Legal Description: **1Ac L 24 22⁰⁰ LD. ST HWY 20**



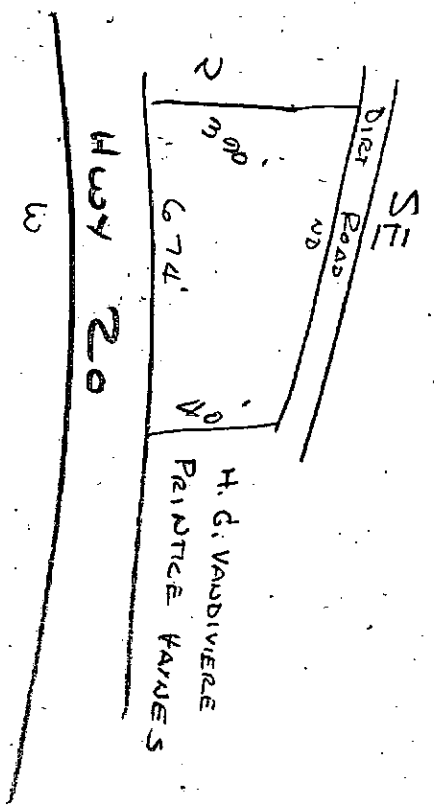
| | | | | | |
|-------------------------------------|---|----------------------------|---|--|---------------------|
| Name On Return: LEWIS, Camb | MAP --- BLOCK --- PAR --- SUB
OLD: 2210 | 008 | 22-10 | 211 | 8 |
| Name On Deed: | NEW: 2206 | 141 | Map | Block | Parcel |
| Property Address: ST Hwy #20 | Property Acquired-From: | | | | |
| Acquired By: | Deed <input type="checkbox"/> Will <input type="checkbox"/> | Approximate Date Acquired: | Recorded Yes <input type="checkbox"/> No <input type="checkbox"/> | D.B. <input type="checkbox"/> Pg. <input type="checkbox"/> | Size: (Dim. or Ac.) |
| Bounded By: | N. | S. | E. | W. | |

| Date | Grantor (From) | Grantee (To) | D.B. | Pg. | Type | W.D.Cons. |
|---------|------------------------------------|------------------|------|-----|------|-----------|
| 7-16-67 | HARDIN, PEARL C. & CHAMBERS, J. H. | LEWIS, LUCILE C. | 91 | 294 | W/D | --- |
| 7/6/06 | LEWIS, LUCILE C. | LEWIS, WALTER D. | 9367 | 415 | WD | -0- |

| | | | | | | | | | |
|---|--------|------|------|------------|--------------------------|---------|-----------|-------|------|
| City | G.M.D. | L.D. | L.L. | Dimensions | 33 AC[±] | Acreage | | | |
| | | | | | Return | Deed | Plat | Comp. | Used |
| | | | | | | | | | LOT |
| Subdivision | | | | | Block | Lot | Plat Book | Page | |
| Brief Legal Description: LOT LL 2ND 22ND LD STATE Hwy 20 | | | | | | | | | |

303Ae LL 24 22 DP LD

| | |
|----------------|------------|
| 1525 | |
| <u>215</u> | |
| 2425 | |
| 135 | |
| <u>1080</u> | 214 |
| 111875 | <u>380</u> |
| 11 | 1050 |
| <u>3356251</u> | |
| 223756 | |
| <u>2571125</u> | |



| | | | | | |
|---------------------------------|---|-------|-------|-------|--------|
| Property Acquired From: 22-5-74 | MAP BLOCK PAR SUB
OLD: 2210
NEW: 2206 | 007 C | 22-10 | | 7C |
| Acct. No. | | 1436 | Map | Block | Parcel |

| Date | Grantor (From) | Grantee (To) | D.B. | Pg. | Type | W.D. Cons |
|-------|--|-------------------------------------|------|-----|------|-----------|
| 11/89 | FRANK, MARK A.
CARTLEDGE, H. THOMAS | HOMESTEAD CONST., LTD.
LAURA LEE | 831 | 480 | W | 15.60 |
| 3/91 | HOMESTEAD CONST. LTD. | BEDNORZ, BRIAN | 966 | 102 | W | 98.50 |
| | | | | | | |
| | | | | | | |
| | | | | | | |
| | | | | | | |

| City | G.M.D. | L.D. | L.L. | Dimensions | Acreage | | | | |
|------|--------|------|------|------------|---------|------|------|-------|------|
| | | | | | Return | Deed | Plat | Comp. | Used |
| | | 22 | 84 | | | 2.07 | | | |

| Subdivision | Block | Lot | Plat Bk. | Page |
|-------------|-------|-----|----------|------|
| | | | 38 | 52 |

Brief Legal Description



| | | | | | | | |
|-----------------------------------|------------|----------|----------|--------|-------|-------|--------|
| Property Acquired From: 22-10-111 | MAP: 22-10 | BLOCK: 7 | PAR: B | SUB: B | 22-10 | | 78 |
| Acct. No. 7A | NEW: 22-06 | 1/44 | Call No. | | Map | Block | Parcel |

| Date | Grantor (From) | Grantee (To) | D.B. | Pg. | Type | W.D.Cons |
|---------|---------------------------------------|---------------------------------|------|-----|------|----------|
| 9/89 | FRANK, MARK A. & CARTLEDGE, H. THOMAS | HOMESTEAD CONST. LTD. | 819 | 219 | W | 15.60 |
| 11/90 | HOMESTEAD CONST. LTD. | SHELLEY A. WARE, PHILLIP C. SR. | 922 | 75 | W | -0- |
| 5/31/94 | SHELLEY A. WARE, PHILLIP C., SR. | CUNARD, SHEREE L. | 1850 | 096 | W/D | 98.50 |
| 12/5/00 | CUNARD, SHEREE L. | SMITH, BARRON C. | 4396 | 21 | W/D | 144.00 |

| | | | | | | | | | |
|------|--------|------|------|------------|---------|------|------|-------|------|
| City | G.M.D. | L.D. | L.L. | Dimensions | Acreage | | | | |
| | | 22 | 24 | | Return | Deed | Plat | Comp. | Used |
| | | | | | | 2.04 | | | |

| | | | | |
|-------------|-------|-----|----------|------|
| Subdivision | Block | Lot | Plat Bk. | Page |
| | | | | |

Brief Legal Description



| |
|----------------------------|
| Property
Acquired From: |
| Acct. No. |

| | |
|-------|---------|
| Photo | Call No |
|-------|---------|


| | |
|-------|-----------------|
| 22N06 | 145 |
| Map | Block
Parcel |

| Date | Grantor (From) | Grantee (To) | D.B. | Pg. | Type | W.D. Cons |
|--------|--------------------|--------------------------------|------|-----|------|-----------|
| 2/4/02 | MATHENY, JAMES A. | DONNY JOE
MATHENY, JAMES A. | 5122 | 398 | QC | -0- |
| 8/6/04 | MATHENY, JAMES A. | MATHENY, DONNY JOE | 7343 | 101 | QC | -0- |
| 8/6/04 | MATHENY, DONNY JOE | HEIDI K.
MATHENY, DONNY JOE | 7343 | 127 | QC | -0- |
| | | | | | | |
| | | | | | | |

| City | G.M.D. | L.D. | L.L. | Dimensions | Acreage | | | | |
|------|--------|------|------|------------|---------|------|------|-------|------|
| | | | | | Return | Deed | Plat | Comp. | Used |
| | | 22 | 24 | 1 AC | | | | | |

| Subdivision | Block | Lot | Plat | Bk. | Page |
|-------------|-------|-----|------|-----|------|
| | | | 410 | | 2B |

| |
|-------------------------|
| Brief Legal Description |
| |
| |



Property Acquired From:
Acct. No.

MAP BLOCK PAR SUB
 OLD: 22-10 7
 NEW: 22-016 145

| | | |
|-------|-------|--------|
| 22-10 | | 7 |
| Map | Block | Parcel |

| Date | Grantor (From) | Grantee (To) | D.B. | Pg. | Type | W.D. Cons | |
|--|--------------------------|----------------------------|-------|------|------------------------|------------|----------------|
| 4/89 | ESTATE SEVERSEN, EDNA | COX, ROBERT L & BESSIE M. | 785 | 509 | Ad/d | 60.00 | |
| 11/10/92 | BESSIE M. COX, ROBERT L. | MILLER, DONNA ANN | 1378 | 23 | W | 79.80 | |
| 1/5/94 | FRONEBARGER, EVELYN | " " " | 1698 | 325 | W/D | 7.50 | |
| 6/19/96 | MILLER, DONNA ANN | BESSIE M. COX, ROBERT L. | 2423 | 101 | COURT ORDER 95-CV-1627 | FOR 1 AC * | |
| 10/23/96 | BESSIE M. COX, ROBERT L. | THARY H. MATHENY, JAMES A. | 2532 | 79 | W/D | 64.00 | |
| 2/4/02 | MATHENY, THARY H. | MATHENY, JAMES A. | 5122 | 380 | DC | -0- | |
| City | | G.M.D. | L.D. | L.L. | Dimensions | Acreage | 2.03 ± 0.03 AC |
| | | | 22 | 24 | 1 AC ± 0.03 AC | Return | Deed |
| | | | | | | Plat | Comp. |
| | | | | | | Used | |
| Subdivision | | | Block | Lot | Plat Bk. | Page | |
| | | | | | * 46 | 28 | |
| Brief Legal Description * See deed 785-512 For .08 AC SWAP IN LAND FROM PARCEL 5 | | | | | | | |



DUPE

Name On Return: SEVERSON, MRS PETER WHITE, GA RI

| | |
|-------|----------|
| 2-80 | 1 |
| Photo | Call No. |

| | | |
|-------|-------|--------|
| 22-10 | - | 7 |
| Map | Block | Parcel |

Name On Deed:

Property Address: WHITE ROAD

Property Acquired From:

Acquired By: Deed ___ Will ___ Approximate Date Acquired: Recorded Yes ___ No ___ D.B. ___ Pg. ___ Size: (Dim. or Ac.)

Bounded By: N. S. E. W.

| Date | Grantor (From) | Grantee (To) | D.B. | Pg. | Type | W.D. Cons. |
|----------|---------------------------------------|---|------|-----|------|----------------------|
| 6-30-52 | FRONEBARGER, ROBERT F. | SEVERSON, EDNA | 25 | 413 | w/d | 600 ⁰⁰ SP |
| 10-22-49 | FRONEBARGER, DONALD D. | SEVERSON, EDNA | 21 | 2 | w/d | 300 ⁰⁰ SP |
| 11-88 | FRONEBARGER SEVERSON, EDNA | FRONEBARGER CARTLEDGE, H. THOMAS | 754 | 641 | W | 757.50 |

| | | | | | | | | | |
|------|--------|------|------|------------|------------------|------|------|-------|------|
| City | G.M.D. | L.D. | L.L. | Dimensions | Acreage 35.05 AC | | | | |
| | | 22 | 24 | 5.16 AC ± | Return | Deed | Plat | Comp. | Used |
| | | | | | 35 | 10 | | 40. | 40 ± |

| | | | | |
|-------------|-------|-----|-----------|------|
| Subdivision | Block | Lot | Plat Book | Page |
| 32 AC ± | | | | |

Brief Legal Description: ~~40 AC ±~~ L L 24 22 W.D

1/2 INTEREST IN

25/4/55

40 AC L C 24 22ND CD

2 1/2 Y2 INTEREST IN

40 AC L C 24 22ND CD

BOUNDED N - AUCIE HARDIN

W - A.L. HARDIN

S - R.L. LEACHMAN

E - MRS SUSAN HARDIN

STAME PROPERTY FORMERLY OWNED

BY G.W. STREEMAN

kw

2423 - 101

| | | | | |
|--|---------------------------------------|-------|-------|--------------|
| Property Acquired From: <u>22-10-7</u> | MAP: BLOCK: PAR: SUB: OLD: 2210 007 D | 22-10 | Block | 7D
Parcel |
| Acct. No. | NEW: 220.6 | | | |
| | | | | |

| Date | Grantor (From) | Grantee (To) | D.B. | Pg. | Type | W.D. Cons |
|----------|---------------------------------|---------------------------------|------|-----|------|-------------------|
| 8/91 | COX, BESSIE M. & ROBERT L. | AGE, ROBIN C. & WILLARD E., JR. | 1048 | 72 | W | 14.50 |
| 3/3/95 | AGE, ROBIN C. & WILLARD E., JR. | CURD, LESLIE E. | 2039 | 269 | W/D | 86.50 |
| 10/18/96 | FRONEBARGER, EVELYN W | " " " | 2527 | 181 | W/D | FOR 1 AC.
7.50 |
| | | | | | | |
| | | | | | | |

| | | | | | | | | | |
|-------------------------|--------|------|------|------------|-------------------------|------|------|-------|------|
| City | G.M.D. | L.D. | L.L. | Dimensions | Acreage <u>3.33 AC.</u> | | | | |
| | | 22 | 24 | | Return | Deed | Plat | Comp. | Used |
| | | | | | | 2.33 | | | |
| Subdivision | | | | | Block | Lot | Plat | Bk. | Page |
| | | | | | | | 40 | 50 | |
| Brief Legal Description | | | | | D.B. 2527-182 For 1 AC | | | | |
| | | | | | | | | | |



| | | | | | | |
|------------------|------------|-------|-------|---------|-------|--------|
| Property 22-10-7 | MAP | BLOCK | PAR | SUB | 22-10 | 7F |
| Acquired From: | OLD: 22-10 | | 7 | F | Map | Block |
| Acct. No. | | | Phone | Call No | | Parcel |


NEW: 22-06 145 B

| Date | Grantor (From) | Grantee (To) | D.B. | Pg. | Type | W.D. Cons |
|---------|-----------------------------|---|------|-----|------------|-------------------|
| 9/17/93 | MILLER, DONNA ANN | McCOLLUM, JACKIE | 1593 | 18 | W/D | -0- |
| 1/10/94 | McCOLLUM, JACKIE | MILLER, DONNA ANN | 1753 | 257 | QC | -0- |
| 7/2/96 | MILLER, DONNA ANN | CHASE FINANCIAL CORPORATION | 2457 | 197 | DUP | 154.50 |
| 1/9/97 | CHASE FINANCIAL CORPORATION | Koland RONALD T.
HEPBURN, DEBORAH S. | 3107 | 103 | LTA
W/D | 2 TRACTS
174.- |

| | | | | | | | | | |
|------|--------|------|----------|------------|--------------|------|------|-------|------|
| City | G.M.D. | L.D. | L.L. | Dimensions | Acreage 3 AC | | | | |
| | | 22 | 49
24 | X 4.91 AC | Return | Deed | Plat | Comp. | Used |
| | | | | | | | 2 | | |

| | | | | |
|-------------|-------|------------------|----------|------|
| Subdivision | Block | Lot | Plat Bk. | Page |
| | | TRACTS
I & II | 45 | 108 |

Brief Legal Description X PARCEL 150A COMBINED PER OWNER & TAX ASSESSORS
OFFICE REQUEST. 2/27/98



| |
|----------------------------|
| Property
Acquired From: |
| Acct. No. |

| | |
|-------|---------|
| Photo | Call No |
|-------|---------|

| | | |
|------|-------|--------|
| 22-6 | | 146 |
| Map | Block | Parcel |

| Date | Grantor (From) | Grantee (To) | D.B. | Pg. | Type | W.D. Cons |
|----------|--|--|------|-----|------|--------------------|
| 12/12/96 | ADDIE L. &
KEHELEY, WALTER L. & | SHONA STANLEY &
CHESTER BURLEY & | 2579 | 99 | W/A | 55. ⁰⁰ |
| 10/28/99 | SHONA STANLEY &
CHESTER BURLEY & | SHONA STANLEY &
CHESTER BURLEY R. & | 3891 | 304 | QC | -0- |
| 9/22/00 | SHONA STANLEY &
CHESTER BURLEY R. & | SHONA STANLEY &
CHESTER BURLEY & | 4314 | 173 | QC | -0- |
| 6/7/04 | SHONA STANLEY &
CHESTER BURLEY & | DIANNE N. &
MINNICH, ROBERT A. & | 7170 | 355 | WD | 185. ⁵⁰ |
| | | | | | | |
| | | | | | | |

| | | | | | | | | | |
|-------------------------|--------|------|------|------------|-----------------|------|----------|----------|------|
| City | G.M.D. | L.D. | L.L. | Dimensions | Acreage 2.83 AC | | | | |
| | | 22 | 24 | | Return | Deed | Plat | Comp. | Used |
| | | | | | | | | | |
| Subdivision | | | | | Block | Lot | Plat Bk. | Page | |
| | | | | | | | 17 | 8
176 | |
| Brief Legal Description | | | | | | | | | |
| | | | | | | | | | |



MAP BLOCK PAR SUB

| | | | |
|-----------------|-----------|-----------|----------|
| Name On Return: | OLD: 2210 | 004 | A |
| Name On Deed: | NEW: 2206 | 146 photo | Call No. |

| | | |
|-------|-------|--------|
| 22-10 | | 4A |
| Map | Block | Parcel |

| | |
|-------------------|-------------------------|
| Property Address: | Property Acquired From: |
|-------------------|-------------------------|


| | | | | | |
|--------------|---|----------------------------|---|--|---------------------|
| Acquired By: | Deed <input type="checkbox"/> Will <input type="checkbox"/> | Approximate Date Acquired: | Recorded Yes <input type="checkbox"/> No <input type="checkbox"/> | D.B. <input type="checkbox"/> Pg. <input type="checkbox"/> | Size: (Dim. or Ac.) |
|--------------|---|----------------------------|---|--|---------------------|

| | | | | |
|-------------|----|----|----|----|
| Bounded By: | N. | S. | E. | W. |
|-------------|----|----|----|----|

| Date | Grantor (From) | Grantee (To) | D.B. | Pg. | Type | W.D. Cons. |
|-------|------------------|-----------------------------|------|-----|---------|-----------------|
| 4/90 | HARDIN, PEARL C. | WALTER L. KEHELEY, ROOIE L. | 284 | 72 | W | 4 ⁰⁰ |
| 4/90 | " " " | " " " " | 284 | 264 | Constit | 0- |
| 10/80 | " " " | " " " " | 293 | 193 | W | 1 ⁷⁰ |

| City | G.M.D. | L.D. | L.L. | Dimensions | Acreage | | | | |
|-------------|--------|------|------|------------|---------|-------------|-----------|-------|------|
| | | | | | Return | Deed | Plat | Comp. | Used |
| | | 22 | 24 | | | 2.00
.23 | | | 2.83 |
| Subdivision | | | | | Block | Lot | Plat Book | Page | |
| | | | | | | | 17 | 8 | |
| | | | | | | | 17 | 176 | |

Brief Legal Description:




| | | | | | |
|-----------------|--|--------------------------------------|-------|-------|--------|
| Name On Return: | | MAP BLOCK PAR SUB
OLD: 2210 004 B | 22-10 | | 4B |
| Name On Deed: | | NEW: 2206 147 | Map | Block | Parcel |

| | | | | | |
|-------------------|---|----------------------------|---|--|---------------------|
| Property Address: | | | Property Acquired From: | | |
| Acquired By: | Deed <input type="checkbox"/> Will <input type="checkbox"/> | Approximate Date Acquired: | Recorded Yes <input type="checkbox"/> No <input type="checkbox"/> | D.B. <input type="checkbox"/> Pg. <input type="checkbox"/> | Size: (Dim. or Ac.) |
| Bounded By: | N. | S. | E. | W. | |

| Date | Grantor (From) | Grantee (To) | D.B. | Pg. | Type | W.D.Cons. |
|--------|----------------------|-----------------------|------|-----|------|-----------|
| 5/1/11 | HARDIN, PEARL C. | HENDRIX, PATRICIA A. | 308 | 529 | W | 8 1/2 |
| 12/89 | HENDRIX, PATRICIA A. | HENDRIX, Wm. Loyd | 839 | 15 | QC | -0- |
| 9/1/95 | HENDRIX, PATRICIA A. | HENDRIX, WILLIAM LOYD | 2173 | 288 | QC | -0- |

| City | G.M.D. | L.D. | L.L. | Dimensions | Acreage | | | | |
|-------------|--------|------|------|------------|---------|------|-----------|-------|------|
| | | 22 | 24 | | Return | Deed | Plat | Comp. | Used |
| | | | | | | | 2.79 | | 2.79 |
| Subdivision | | | | | Block | Lot | Plat Book | Page | |
| | | | | | | | 19 | 52 | |


Brief Legal Description:




| | | | | |
|-------------------------|--------------------------------------|-----------|---------|--------|
| Property Acquired From: | MAP BLOCK PAR SUB
OLD: 2210 004 C | 22-10 | | 4C |
| Acct. No. | NEW: 2206 | Map | Block | Parcel |
| | | Photo 148 | Call No | |

| Date | Grantor (From) | Grantee (To) | D.B. | Pg. | Type | W.D. Cons |
|----------|----------------------|---------------------------------------|-------|-----|------|------------------|
| 4/23 | HARDIN, PEARL C. | CASTLEBERRY, J.C. | 347 | 529 | W | - |
| 10/84 | CASTLEBERRY J.C. | LOGAN, ^{GEORGE Wm.} BETTY M. | 424 | 185 | W | 44 ⁰⁰ |
| 11/21/96 | LOGAN, CHARLES ALLEN | LOGAN, BETTY M. | 21003 | 324 | QC | -0- |
| 2/13/97 | LOGAN, BETTY M. | ALLEN, ^{RUTH} LONNIE B. | 21026 | 117 | W/P | 65 ⁰⁰ |
| | | | | | | |

| City | G.M.D. | L.D. | L.L. | Dimensions | Acreage | | | | |
|-------------------------|--------|------|------|------------|---------|------|----------|-------|------|
| | | 22 | 24 | | Return | Deed | Plat | Comp. | Used |
| | | | | | | 3.09 | | | 3.09 |
| Subdivision | | | | | Block | Lot | Plat Bk. | Page | |
| | | | | | | | 26 | 177 | |
| Brief Legal Description | | | | | | | | | 167 |
| | | | | | | | | | |



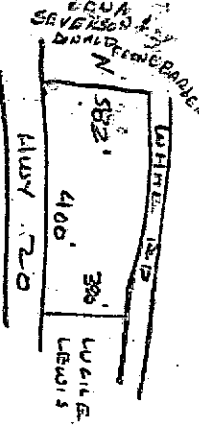


| | | | | | | | | | |
|-----------------|---------------|-----------|-------|-----|----------|-----|-------|--------|---|
| HARDIN | | MAP | BLOCK | PAR | SUB | | | | |
| Name On Return: | Harden, Pearl | OLD: 2210 | 004 | | 22-10 | | | | 4 |
| Name On Deed: | Ganton, Ga | NEW: 2206 | 149 | to | Cell No. | Map | Block | Parcel | |

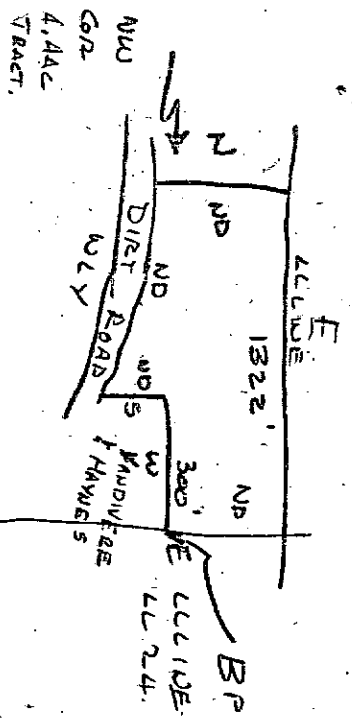
| | | | | | | | |
|------------------------------|-----------|----------------------------|-----------------|-------------------------|---------------------|--|--|
| Property Address: ST Hwy #20 | | | | Property Acquired From: | | | |
| Acquired By: | Deed Will | Approximate Date Acquired: | Recorded Yes No | D.B. Pg. | Size: (Dim. or Ac.) | | |
| Bounded By: | N. | S. | E. | W. | | | |

| Date | Grantor (From) | Grantee (To) | | | D.B. | Pg. | Type | W.D. Cons. | |
|---|------------------------------------|---------------------|--|------------|---------|------------|------|------------|------|
| 6-16-67 | CHAMERS, J.H. & LEWIS, LUCILE C | HARDIN, PEARL C. | | | 91 | 297 | | | |
| 2/27/95 | | | | | | | | | |
| 2/27/95 | HARDIN, PEARL C. ^{ESTATE} | SCARBROUGH, ANNIE R | | | 2054 | 78 | DEED | -0- | |
| City | G.M.D. | L.D. | | Dimensions | Acreage | | | | |
| out | | 22 | | 16.67 AC ± | Return | Deed | Plat | Comp. Used | |
| | | | | 9.84 AC | 472 | 254 | 24 | 254 | |
| Subdivision | | | | 24 | 9.84 AC | Block | Lot | Plat Book | Page |
| | | | | | | PARCEL "B" | | | |
| Brief Legal Description: 25.4 AC CC 24 22ND LD ST, HWY 20 | | | | | | | | | |

TRACT 1 4.4AC LL 24 2ND LD



TRACT 2 21AC LL 24 2ND LD



SEE ABOVE

NW CORP 4.4AC TRACT

| |
|----------------------------|
| Property
Acquired From: |
| Acct. No. 149 |

| | |
|-------|---------|
| Photo | Call No |
|-------|---------|

| | | |
|------|-------|--------|
| 22-6 | | 149A |
| Map | Block | Parcel |


| Date | Grantor (From) | Grantee (To) | D.B. | Pg. | Type | W.D. Cons | |
|-------------------------|---|--|---------------|----------|----------------|-----------------------------|--|
| 2/23/95 | HARDIN, PEARL C. ^{ESTATE} | SCARBROUGH, ANNIE R. | 2054 | 75 | CO EXS
DEED | -0- | |
| 4/17/97 | SCARBROUGH, ANNIE ROSE | WEST, WILLIE | 21680 | 62 | W/D | 23. ⁰⁰ | |
| 2/13/98 | WEST, WILLIE | GREEN, CHRISTOPHER J. ^{PAULA} | 2997 | 43 | W/D | 33. ⁰⁰ | |
| 3/15/05 | GREEN CHRISTOPHER J. | GREEN, PAULA JEANETTE | 7789 | 81 | QC | -0- | |
| 3/29/05 | GREEN, CHRISTOPHER J. ^{PAULA JEANETTE} | GREEN, PAULA B. | 7855 | 384 | QC | -0- | |
| 4/11/05 | GREEN, PAULA B. | GREEN, PAULA JEANETTE | 7855 | 385 | QC | -0- | |
| City | | G.M.D. | L.D. | L.L. | Dimensions | Acreage | |
| | | | 22 | 24 | | Return Deed Plat Comp. Used | |
| | | | | | | 3.75 | |
| Subdivision | | Block | Lot | Plat Bk. | Page | | |
| | | | PARCEL
"A" | 49 | 10 | | |
| Brief Legal Description | | | | | | | |
| | | | | | | | |
| | | | | | | | |

| | | | | | | | | |
|-------------------|---|----------------------------|---|--|---------------------|-------|-------|--------|
| Name On Return: | FRONEBARGER
CANTON | MAP | BLOCK | PAR | SUB | 22-10 | 5 | 5 |
| Name On Deed: | | OLD: 22-10 | | 5 | | Map | Block | Parcel |
| Property Address: | WHITE ROAD | NEW: 22-06 | | 150 | | | | |
| Acquired By: | Deed <input type="checkbox"/> Will <input type="checkbox"/> | Approximate Date Acquired: | Recorded Yes <input type="checkbox"/> No <input type="checkbox"/> | D.B. <input type="checkbox"/> Pg. <input type="checkbox"/> | Size: (Dim. or Ac.) | | | |
| Bounded By: | N. | S. | E. | W. | | | | |

| Date | Grantor (From) | Grantee (To) | D.B. | Pg. | Type | W.D. Cons. | | | |
|---|--------------------------|--------------------------|--------------|------------|-------------|------------|------|-----------|------|
| 6-7-66 | HARDIN, ANNIE L. BY EX | FRONEBARGER, MRS EVELYN | 84 | 580 | W/D | | | | |
| --58 | HARDIN, MARY L. BY HEIRS | FRONEBARGER, MRS. EVELYN | 43 | 401 | W/D | | | | |
| 5/27/99 | FRONEBARGER EVELYN W. | GROGAN, DONNA F. | 3755
3687 | 211
227 | W/D
W/D | -0- | | | |
| | City | G.M.D. | L.D. | L.L. | Dimensions | Acreage | | | |
| | | | | | 39 AC. ± | 46 AC ± | | | |
| | | | | | 36.09 AC. ± | | | | |
| | | | | | 38 AC. ± | | | | |
| | | | | | Return | Deed | Plat | Comp. | Used |
| | | | | | 555 | 20 | | 44 | 44 |
| | | | | | Subdivision | Block | Lot | Plat Book | Page |
| | | | | | | | | | |
| Brief Legal Description: 44 AC ± SW COR LL 10 22 ND LD | | | | | | | | | |
| * See W/d 785/507 @ For .08 AC No Value Change Made, SWAP IN LAND IN PARCEL 7 | | | | | | | | | |

NOTE THIS IS 5 AC. EXCEPTION
IN DEED TO GRANTEE DATED 1-17-58

15/146



SUTCLIFF TO WHITE RD

BP.

482' E OF SW LL COR
± N 30' FROM S/S RD.

A3/40'
35 AC ± LL 49 22' NE LD
IN S/W COR LL 49
EXCEPTION STAC (SEE ABOVE)

| |
|-------------------------|
| Property Acquired From: |
| Acet. No. <u>150</u> |

| | |
|-------|---------|
| Photo | Call No |
|-------|---------|


| | | |
|-------------|-------|-------------|
| <u>22-6</u> | | <u>150A</u> |
| Map | Block | Parcel |

| Date | Grantor (From) | Grantee (To) | D.B. | Pg. | Type | W.D. Cons |
|---------|-------------------------|-------------------------------|------|-----|------|-----------|
| 7/24/97 | FRONERBARGER, EVELYN W. | DEBORAH S. NEPPERT, RONALD T. | 2817 | 63 | W/D | 19.10 |
| | | | | | | |
| | | | | | | |
| | | | | | | |
| | | | | | | |
| | | | | | | |
| | | | | | | |

COMBINE
 OWNER
 OFFICE
 2/27/98
 DELETE
 145B PER
 ASSESSOR'S
 RELE

| City | G.M.D. | L.D. | L.L. | Dimensions | Acreage | | | | |
|-------------|--------|------|------|------------|---------|--------|----------|-------|------|
| | | | | | Return | Deed | Plat | Comp. | Used |
| | | | 249 | | | 1.9134 | | | 1.91 |
| Subdivision | | | | | Block | Lot | Plat Bk. | Page | |
| | | | | | | | | | |

| |
|-------------------------|
| Brief Legal Description |
| |
| |



| | | | | |
|--|-----------|-------|-----|---------|
| Property | MAP | BLOCK | PAR | SUB |
| Acquired From: <i>Par La Co. 17A & B 311</i> | OLD: 2210 | | 006 | M |
| Acct. No. | NEW: 2206 | | 151 | photo |
| | | | | Call No |

| | | |
|--------------|-------|-----------|
| <i>22-10</i> | | <i>6M</i> |
| Map | Block | Parcel |

| Date | Grantor (From) | Grantee (To) | D.B. | Pg. | Type | W.D. Cons | | | | | |
|---|---|---|-------------|-------------------------------------|--|---------------------------------|--------|------|-----------|------------|-----------------|
| <i>2/8/6</i> | <i>HAYNES, J.P. & JAL</i>
<i>ROGERS, JAMES</i> | <i>CHEROKEE ASSOCIATES</i> | <i>517</i> | <i>559</i> | <i>W</i> | <i>618 40</i> | | | | | |
| <i>5/91</i> | <i>CHEROKEE ASSOCIATES</i> | <i>WEATHERBY, ALEX 40 INT.</i>
<i>HAYNES, EDNA 40 INT.</i> | <i>1010</i> | <i>313</i> | <i>DUP</i> | <i>423 20</i> | | | | | |
| <i>4/92</i> | | <i>ROGERS, JAMES 40 INT.</i>
<i>THACKER, HUGH 40 INT.</i> | | | | | | | | | |
| <i>1/3/92</i> | <i>HAYNES, EDNA</i> <i>23% INT.</i>
<i>HAYNES, EDNA</i> | <i>SEE BACK OF CARD</i> | <i>1117</i> | <i>255</i> | <i>W</i> | <i>-0-</i> | | | | | |
| <i>1/14/93</i> | <i>HAYNES, EDNA</i> <i>49% INT.</i>
<i>HAYNES, EDNA</i> | <i>SEE BACK OF CARD</i> | <i>1379</i> | <i>341</i> | <i>W</i> | <i>-0-</i> | | | | | |
| <i>4/30/07</i> | <i>ESTATE</i>
<i>WEATHERBY, WILLIAM ALEX</i> | <i>FOWLER-WOODALL LLC</i> | <i>9591</i> | <i>105</i> | <i>EX DEED</i>
<i>43B</i> | <i>551.30</i>
<i>2756.50</i> | | | | | |
| | City | G.M.D. | L.D. | L.L. | Dimensions | Acreage | Return | Deed | Plat | Comp. | Used |
| | | | <i>22</i> | <i>48</i>
<i>49</i>
<i>50</i> | <i>129.72 AC</i>
<i>X 164.89 AC</i> | <i>166.33 AC</i> | | | | | <i>166.33 ±</i> |
| | Subdivision | | | <i>23</i>
<i>24</i> | | Block | Lot | Plat | Bk. | Page | |
| | | | | | | | | | <i>96</i> | <i>122</i> | |
| Brief Legal Description <i>X ADJUSTED ACREAGE PER TAXPAYERS RETURN & PLAT</i> | | | | | | | | | | | |
| <i>IN OFFICE. 3/25/04</i> | | | | | | | | | | | |

1992 Deed 1117/255

From EDNA HAYNES

To: 4.5% ^{FOR} INT MORE

Alex Weatherby 16.67% + 4.5 = 21.17% INT.

JAMES ROGERS 16.67% + 4.5 = ~~21.17%~~ INT.

HUGH THACKER 16.67% + 4.5 = ~~21.17%~~ INT.

GAYNELL WEATHERBY ~~4.5%~~ INT.

MARLENE THACKER ~~4.5%~~ INT.

THELMA ROGERS ~~4.5%~~ INT.

11/14/93 Deed 1379/341

FROM : EDNA HAYNES

To: FOR 3.84% INT ENH.

Alex Weatherby = 3.84% INT.

HUGH THACKER = 3.83% INT.

JAMES THELMA ROGERS = 3.84% INT.

2/28/95 Corrective Deed

2048-336

From: EDNA HAYNES ^{FOR} INT TOTALS.

To: Alex Weatherby 3.83% INT 2.5% INT.


GAYNELL WEATHERBY 3.84% INT 8.34% INT.

HUGH THACKER 3.83% INT 2.5% INT.

MARLENE THACKER 3.84% INT 8.34% INT.

JAMES ROGERS 3.83% INT 2.5% INT.

THELMA ROGERS 3.84% INT 8.34% INT.



| |
|------------------------------------|
| Property Acquired From: <u>151</u> |
| Acct. No. |

| | |
|-------|---------|
| Photo | Call No |
|-------|---------|

| | | |
|---------------|-------|-------------|
| <u>22ND06</u> | | <u>151B</u> |
| Map | Block | Parcel |

| Date | Grantor (From) | Grantee (To) | D.B. | Pg. | Type | W.D. Cons |
|----------------|---------------------------------------|--------------------------------------|-------------|--------------------------|--|--------------------------------|
| <u>4/30/07</u> | <u>ESTATE WEATHERBY, WILLIAM ALEX</u> | <u>DEAN WOODALL INVESTMENTS, LLC</u> | <u>9585</u> | <u>380</u>
<u>373</u> | <u>LTD</u>
<u>LSD</u>
<u>EX DEED</u> | <u>745.00</u>
<u>149.00</u> |
| | | | | | | |
| | | | | | | |
| | | | | | | |
| | | | | | | |
| | | | | | | |

| City | G.M.D. | L.D. | L.L. | Dimensions | Acreage | | | | |
|------|-------------|-----------|----------------|------------|---------|------------------------------|----------|--------------|--------------|
| | | | <u>23, 24.</u> | | Return | Deed | Plat | Comp. | Used |
| | | <u>22</u> | <u>49.50</u> | | | <u>34.98</u>
<u>+ .08</u> | | <u>TOTAL</u> | <u>35.06</u> |
| | Subdivision | | | | Block | Lot | Plat Bk. | Page | |
| | | | | | | | | | |

| |
|-------------------------|
| Brief Legal Description |
| |
| |

| |
|----------------------------|
| Property
Acquired From: |
| Acct. No. |

| | |
|-------|---------|
| Photo | Call No |
|-------|---------|

| | | |
|--------|-------|--------|
| 22N01d | | 152 |
| Map | Block | Parcel |

| Date | Grantor (From) | Grantee (To) | D.B. | Pg. | Type | W.D.Cons |
|---------|----------------------|--------------------------------|-------|------|------|----------|
| 6/18/03 | EDMONDSON, BILLY JOE | BILLY JOE
EDMONDSON, SHEREE | 10293 | 1210 | WD | -0- |
| | | | | | | |
| | | | | | | |
| | | | | | | |
| | | | | | | |
| | | | | | | |

| | | | | | | | | | |
|------|--------|------|----------|------------|-----------------|------|------|-------|------|
| City | G.M.D. | L.D. | L.L. | Dimensions | Acreage 5.84 AC | | | | |
| | | 22 | 49
50 | | Return | Deed | Plat | Comp. | Used |

| | | | | |
|-------------|-------|-----|----------|------|
| Subdivision | Block | Lot | Plat Bk. | Page |
| | | | | |

| |
|-------------------------|
| Brief Legal Description |
| |
| |



MAP BLOCK PAR SUB

Name On Return: OLD: 2210

Name On Deed: NEW: 2206

003 E

152 photos Call No.

| | | |
|-------|-------|--------|
| 22-10 | | 3E |
| Map | Block | Parcel |

Property Address: _____ Property Acquired From: _____

Acquired By: Deed ___ Will ___ Approximate Date Acquired: _____ Recorded Yes ___ No ___ D.B. ___ Pg. ___ Size: (Dim. or Ac.)

Bounded By: N. S. E. W.

| Date | Grantor (From) | Grantee (To) | D.B. | Pg. | Type | W.D.Cons. |
|---------|----------------------|---------------------------------|------|-----|------|-----------------|
| 1977 | Sutallee Ltd. | Edmondson, Billy Joe | 219 | 620 | W | 8 ⁴⁰ |
| 8/3/95 | EDMONDSON, BILLY JOE | DEBORAH
EDMONDSON, BILLY JOE | 2179 | 169 | QC | -0- |
| 4/16/99 | Edmondson, Deborah | Edmondson, Billy Joe | 3610 | 349 | Q/C | -0- |

| City | G.M.D. | L.D. | L.L. | Dimensions | Acreage | | | | |
|-------------|--------|------|----------|------------|---------|----------|-----------|-------|------|
| | | | | | Return | Deed | Plat | Comp. | Used |
| | | 22 | 49
50 | | | 5.84 AC. | | | |
| Subdivision | | | | | Block | Lot | Plat Book | Page | |
| | | | | | | | | | |

Brief Legal Description:



| |
|-------------------------|
| Property Acquired From: |
| Acct. No. <u>152</u> |

| | |
|-------|---------|
| Photo | Call No |
|-------|---------|

| | | |
|--------------|-------|-------------|
| <u>22-12</u> | | <u>152A</u> |
| Map | Block | Parcel |

| Date | Grantor (From) | Grantee (To) | D.B. | Pg. | Type | W.D. Cons |
|----------------|---|-----------------------------------|----------------------------|-------------------------|----------------------------|-------------------------|
| <u>4/5/96</u> | <u>BAILEY, MARGARET L.</u> | <u>MARTIN, RALPH</u> | <u>2609</u>
<u>2314</u> | <u>55</u>
<u>120</u> | <u>RE REC</u>
<u>QC</u> | <u>-0-</u> |
| <u>1/24/97</u> | <u>MARTIN, RALPH</u> | <u>MARMORATO, BECKY</u> | <u>3021</u>
<u>2609</u> | <u>91</u>
<u>56</u> | <u>QC</u>
<u>W/P</u> | <u>17.⁰⁰</u> |
| <u>1/26/99</u> | <u>PLA Marmorato, Becky</u>
<u>Walker, Becky</u> | <u>LEWIS, LEONARD R.</u> | <u>3515</u> | <u>246</u> | <u>W/D</u> | <u>45.00</u> |
| <u>9/27/00</u> | <u>LEWIS, LEONARD R.</u> | <u>WHITE, TROY & TASHIANA</u> | <u>4313</u> | <u>211</u> | <u>WD</u> | <u>54.⁵⁰</u> |

| City | G.M.D. | L.D. | L.L. | Dimensions | Acreage | | | | |
|--|--------|-----------|-----------|------------|---------|------|-------------|-----------|----------|
| | | | | | Return | Deed | Plat | Comp. | Used |
| | | <u>22</u> | <u>17</u> | | | | <u>2.00</u> | | <u>2</u> |
| Subdivision | | | | | Block | Lot | Plat Bk. | Page | |
| | | | | | | | <u>53</u> | <u>15</u> | |
| Brief Legal Description <u>NO DESCRIPTION ON DEED & CALLS FOR WRONG PLAT</u> | | | | | | | | | |
| <u>BOOK & PAGE EXACT SHAPE & LOCATION ESTIMATED.</u> | | | | | | | | | |



| | |
|-------------------------|------------------------|
| Property Acquired From: | MAP BLOCK
OLD: 2210 |
| Acct. No. | NEW: 2206 |

| | | |
|------------------|--------------|---------|
| PAR SUB
006 B | Photo
153 | Call No |
|------------------|--------------|---------|

| | | |
|-------|-------|--------|
| 22-10 | | 6B |
| Map | Block | Parcel |

| Date | Grantor (From) | Grantee (To) | D.B. | Pg. | Type | W.D. Cons |
|---------|---------------------|-------------------------------|------|-----|------|-----------|
| 1/20/93 | BRAMBLETT, DREEN D. | SHRUM, SANDRA A. & BRUCE W. & | 1386 | 186 | W | 112.60 |
| | | | | | | |
| | | | | | | |
| | | | | | | |
| | | | | | | |
| | | | | | | |

| City | G.M.D. | L.D. | L.L. | Dimensions | Acreage | | | | |
|------|--------|------|----------|------------|---------|------|------|-------|------|
| | | 22 | 49
50 | | Return | Deed | Plat | Comp. | Used |
| | | | | | | | | 7.82 | 7.82 |


| Subdivision | Block | Lot | Plat Bk. | Page |
|-------------|-------|-----|----------|------|
| | | | | |

Brief Legal Description

H.P.

| | | | | | | | |
|-------------------|--|-----------|--|----------------------------|--|---------------------|--|
| Name On Return: | | | | 22-10 | | 6B | |
| Name On Deed: | | Photo | | Call No. | | Map | |
| Property Address: | | | | Property Acquired From: | | | |
| Acquired By: | | Deed Will | | Approximate Date Acquired: | | Recorded Yes No | |
| | | | | | | D.B. Pg. | |
| | | | | | | Size: (Dim. or Ac.) | |
| Bounded By: | | N. | | S. | | E. | |
| | | | | | | W. | |

| Date | Grantor (From) | | | Grantee (To) | | | D.B. | Pg. | Type | W.D. Cons. | |
|--------------------------|---------------------------------|--------|------|--|------------|--|-------------------------|------|-----------|-------------------|-------|
| 1-77 | HAYNES, J.P. + Vandiviere, H.G. | | | Sutallee LTD. | | | 211 | 426 | W | 5° | |
| 3/80 | SUTALLEE LTD. | | | BRAMBLETT, DOREEN
^{WAYWARD E.} | | | 281 | 218 | W | 12 ^{1/2} | |
| 1/89 | BRAMBLETT, WAYWARD E. | | | BRAMBLETT, DOREEN D | | | 767 | 434 | W | -0- | |
| City | | G.M.D. | L.D. | L.L. | Dimensions | | Acreage 8.15 | | | | |
| | | | 22 | 49 | | | Return | Deed | Plat | Comp. | Used |
| | | | | | | | 15.992 | | | 7.82 | 24852 |
| Subdivision | | | | | | | Block | Lot | Plat Book | Page | |
| | | | | | | | | | | | |
| 7.52 | | | | | | | | | | | |
| Brief Legal Description: | | | | | | | | | | | |
| | | | | | | | | | | | |
| | | | | | | | | | | | |



| | | | | | |
|-------------------|--------------------------|----------------------------|-----------------------------|----------------------|---------------------|
| Name On Return: | MAP — BLOCK
OLD: 2210 | PAR — SUB
006 C | 22-10 | | 6C |
| Name On Deed: | NEW: 2206 | 154 Photo Call No. | Map | Block | Parcel |
| Property Address: | | Property Acquired From: | | | |
| Acquired By: | Deed _____
Will _____ | Approximate Date Acquired: | Recorded Yes _____ No _____ | D.B. _____ Pg. _____ | Size: (Dim. or Ac.) |
| Bounded By: | N. | S. | E. | W. | |

| Date | Grantor (From) | | | Grantee (To) | | D.B. | Pg. | Type | W.D. Cons. | |
|--------------------------|------------------------|--------|------|---------------------------------|------------|---------|------|-----------|-------------------|------|
| 6/7/77 | Sutallee, Ltd. | | | Byess, Mark Daniel & Lois Irene | | 219 | 351 | WD | \$8.70 | |
| 12/82 | BYESS, LOIS IRENE | | | BYESS, MARK DANIEL SR. | | 233 | 629 | QC | 21 ⁰⁰ | |
| 5/25/04 | BYESS, MARK DANIEL SR. | | | AFIFI, SANDRA F. | | 7149 | 1 | WD | 185 ⁰⁰ | |
| | City | G.M.D. | L.D. | L.L. | Dimensions | Acreage | | | | |
| | | | 22 | 49 ⁺
50 | | Return | Deed | Plat | Comp. | Used |
| | | | | | | | | 6.27 | | 6.27 |
| | Subdivision | | | | | Block | Lot | Plat Book | Page | |
| | | | | | | | | 13 | 50 | |
| Brief Legal Description: | | | | | | | | | | |
| | | | | | | | | | | |
| | | | | | | | | | | |



MAP BLOCK PAR SUB

Property Acquired From: 22-10-13
 OLD: 2210
 Acct. No. NEW: 2206


013 A
 1550 Call No

22-10 13A
 Map Block Parcel

| Date | Grantor (From) | Grantee (To) | D.B. | Pg. | Type | W.D. Cons |
|---------|---|--|-------------|------------|-----------|--------------------|
| 4/90 | ELIZABETH K.
DAVIS, JENSON C. | DOROTHY VIANNE
DAVIS, THOMAS E. | 1293
867 | 195
282 | W | - |
| 4/17/03 | DOROTHY DIANE ESTAB
DAVIS, THOMAS E. | JANICE FAYE
DAVIS, THOMAS E. | 12057 | 476 | W/D | -0- |
| 3/21/05 | JANICE FAYE
DAVIS, THOMAS E. | SMITH JOSEPH N. | 7806 | 455 | WD | 155. ⁰⁰ |
| 3/22/05 | SMITH JOSEPH N. | WILLOUGHBY JAMES T. &
SEWELL JOSEPH I. JR | 7806 | 458 | LTD
WD | 156. ⁶⁰ |
| | | | | | | |
| | | | | | | |

| City | G.M.D. | L.D. | L.L. | Dimensions | Acreage | | | | |
|-------------|--------|------|------|------------|---------|------|----------|-------|------|
| | | | | | Return | Deed | Plat | Comp. | Used |
| | | 22 | 24 | | | .972 | | | .97 |
| Subdivision | | | | | Block | Lot | Plat Bk. | Page | |
| | | | | | | | 27 | 93 | |

Brief Legal Description * DEED 1293/195 SAYS ITS A CORRECTIVE DEED BUT IS NO GOOD?




Property Acquired From: OLD: 2205
 Acct. No. NEW: 2206

MAP BLOCK PAR SUB
 066
 157pto Call No

22-5
 Map Block Parcel
 Lolo

| Date | Grantor (From) | Grantee (To) | D.B. | Pg. | Type | W.D. Cons |
|------|----------------|--------------|------|-----|------|-----------|
| | Tommy FRADY | | | | | |
| | COMBINE | | | | | |
| | OWNER | | | | | |
| | OFFICE | | | | | |
| | 9/29/20 | | | | | |
| | PER | | | | | |
| | RESIDES | | | | | |
| | 9/29/20 | | | | | |
| | DELETE | | | | | |
| | 83 | | | | | |
| | WITH | | | | | |
| | TA | | | | | |
| | PEACHTREE | | | | | |
| | ESTATES | | | | | |
| | UNIT 2 | | | | | |

| City | G.M.D. | L.D. | L.L. | Dimensions | Acreage | | | | |
|--------------------------|--------|------|------|------------|---------|------|----------|-------|------|
| | | | | | Return | Deed | Plat | Comp. | Used |
| | | 22 | u | | | | 2 | | |
| Subdivision | | | | | Block | Lot | Plat Bk. | Page | |
| PEACHTREE ESTATES UNIT 2 | | | | | | 19 | 41 | 5 | |
| Brief Legal Description | | | | | | | | | |



Property Acquired From: **MAP BLOCK PAR SUB**
 OLD: 2205
 Acct. No. NEW: 2206

067
 158 to Call No


22-5
 Map Block Parcel
 67

| Date | Grantor (From) | Grantee (To) | D.B. | Pg. | Type | W.D. Cons |
|------|-------------------|--------------|------|-----|------|-----------|
| | Tommy FRADY/CONST | | | | | |
| | | | | | | |
| | | | | | | |
| | | | | | | |
| | | | | | | |
| | | | | | | |

*DELETE & COMENCO
 WITH OWNER'S PER
 159 PER
 2/10/03
 REQUEST*

| City | G.W.D. | L.D. | L.L. | Dimensions | Acreage | | | | |
|------|-------------|------|------|------------|---------|------|----------|-------|------|
| | | | | | Return | Deed | Plat | Comp. | Used |
| | | | | | | | 223 | | |
| | Subdivision | | | | Block | Lot | Plat Bk. | Page | |
| | | | | | | 20 | 41 | 5 | |

PEACHTREE ESTATES UNIT II
 Brief Legal Description



| | |
|----------------|-----------|
| Property | MAP BLOCK |
| Acquired From: | OLD: 2205 |
| Acct. No. | NEW: 2206 |

| | |
|---------|---------|
| PAR SUB | 068 |
| 159to | Call No |

| | | |
|------|-------|--------|
| 22-5 | | 68 |
| Map | Block | Parcel |

| Date | Grantor (From) | Grantee (To) | D.B. | Pg. | Type | W.D. Cons |
|---------|---------------------------------------|-----------------------------|------|-----|------|-----------|
| 10/1/91 | Frady & Rickman
Tommy FRADY CONST. | Frady Construction Inc. | 1065 | 194 | W | 2200 |
| 6/26/92 | Frady Const, inc. | Donna L.
Fritz, Mark J + | 1236 | 89 | W/D | 91.00 |
| | | | | | | |
| | | | | | | |
| | | | | | | |
| | | | | | | |
| | | | | | | |

| | | | | | | | | | |
|------|--------|------|------|------------|---------|------|------|-------|------|
| City | G.M.D. | L.D. | L.L. | Dimensions | Acreage | | | | |
| | | 22 | 11 | *3.99 AC | Return | Deed | Plat | Comp. | Used |
| | | | | | | | 176 | | |

| | | | | |
|--------------------------|-------|-----|----------|------|
| Subdivision | Block | Lot | Plat Bk. | Page |
| PEACHTREE ESTATES UNIT 2 | 20 | 21 | 41 | 5 |


Brief Legal Description * PARCEL 15B COMBINED PER OWNER & TAX ASSESSORS

REQUEST 2/10/03

| | | | | | | | | |
|----------------|-----------|-------|-----|---------|--|------|-------|--------|
| Property | MAP | BLOCK | PAR | SUB | | | | |
| Acquired From: | OLD: 2205 | | 069 | | | 22-5 | 69 | |
| Acct. No. | NEW: 2206 | | 160 | Call No | | Map | Block | Parcel |

| Date | Grantor (From) | Grantee (To) | D.B. | Pg. | Type | W.D. Cons |
|---------|--------------------|------------------------------|------|-----|------|-----------|
| 10/1/91 | Tommy FRADY CONST. | FRADY Construction, Inc | 1065 | 200 | W | 22-5 |
| 1/17/92 | FRADY CONST. | SAMPLES, Harold G. & Rise W. | 1120 | 342 | W | 90-50 |
| | | | | | | |
| | | | | | | |
| | | | | | | |
| | | | | | | |

| City | G.M.D. | L.D. | L.L. | Dimensions | Acreage | | | | |
|---------------------------|--------|------|------|------------|---------|------|----------|-------|------|
| | | 22 | 11 | | Return | Deed | Plat | Comp. | Used |
| | | | | | | | 237 | | |
| Subdivision | | | | | Block | Lot | Plat Bk. | Page | |
| PEACH TREE ESTATES UNIT 2 | | | | | | 22 | 41 | 5 | |
| Brief Legal Description | | | | | | | | | |
| | | | | | | | | | |



| | |
|-------------------------|--------------------------------|
| Property Acquired From: | MAP BLOCK PAR SUB
OLD: 2205 |
| Acct. No. | NEW: 2206 |

| | |
|-------|---------|
| 070 | |
| 161to | Call No |

| | | |
|------|-------|--------|
| 22-5 | | 70 |
| Map | Block | Parcel |

| Date | Grantor (From) | Grantee (To) | D.B. | Pg. | Type | W.D.Cons |
|----------|----------------------------|--|------|-----|------|----------|
| | Tommy Frady Const. Co. | | | | | |
| 11-15-91 | Frady & Rickman Const. Co. | Fowler, Michael | 1086 | 51 | WD | 22.50 |
| 3/31/92 | FOWLER, MICHAEL | CRAWFORD, JAMES DAVID | 1170 | 219 | WD | 87.90 |
| 3/31/92 | Crawford, James David | + Elizabeth Aleene Crawford
Crawford, James David | 1177 | 197 | WD | 5 |

| City | G.M.D. | L.D. | L.L. | Dimensions | Acreage | | | | |
|------|--------|------|------|------------|---------|------|------|-------|------|
| | | 22 | 11 | | Return | Deed | Plat | Comp. | Used |
| | | | | | | | 128 | | |

| Subdivision | Block | Lot | Plat Bk. | Page |
|----------------------------|-------|-----|----------|------|
| PEACH TREE ESTATES UNIT II | | 23 | 41 | 5 |


| |
|-------------------------|
| Brief Legal Description |
| |
| |



| | | | | | | | |
|----------------|-----------|-----|-------|--------|---------|------|--------|
| Property | OLD: 2205 | MAP | BLOCK | PAR | SUB | 22-5 | 71 |
| Acquired From: | | | | 071 | | | |
| Acct. No. | NEW: 2206 | | | 162 to | Call No | | Parcel |

| Date | Grantor (From) | Grantee (To) | D.B. | Pg. | Type | W.D.Cons |
|------|---------------------------|--------------|------|-----|------|----------|
| | <i>Tommy FRADY CONST.</i> | | | | | |
| | | | | | | |
| | | | | | | |
| | | | | | | |
| | | | | | | |
| | | | | | | |


| | | | | | | | | | |
|----------------------------------|--------|------|------|------------|---------|------|----------|-------|------|
| City | G.M.D. | L.D. | L.L. | Dimensions | Acreage | | | | |
| | | 22 | 11 | | Return | Deed | Plat | Comp. | Used |
| | | | | | | | 128 | | |
| Subdivision | | | | | Block | Lot | Plat Bk. | Page | |
| <i>PEACHTREE ESTATES UNIT II</i> | | | | | | 24 | 41 | 5 | |
| Brief Legal Description | | | | | | | | | |
| | | | | | | | | | |
| | | | | | | | | | |




| | | | | | | |
|----------------|-----------|-------|------|---------|------|--------|
| Property | MAP | BLOCK | PAR | SUB | | |
| Acquired From: | OLD: 2205 | | 072 | | 22-5 | 72 |
| Acct. No. | NEW: 2206 | | 1630 | Call No | Map | Block |
| | | | | | | Parcel |

| Date | Grantor (From) | Grantee (To) | D.B. | Pg. | Type | W.D. Cons |
|---------|--------------------|---------------------------------|------|-----|------|------------------|
| 8-20-91 | TOMMY FRADY CONST. | Jane M.
Tomaszewski, Richard | 1047 | 146 | WD | 25 ⁰⁰ |
| | | | | | | |
| | | | | | | |
| | | | | | | |
| | | | | | | |
| | | | | | | |

| City | G.M.D. | L.D. | L.L. | Dimensions | Acreage | | | | |
|---------------------------|--------|------|------|------------|---------|------|----------|-------|------|
| | | 22 | 11 | | Return | Deed | Plat | Comp. | Used |
| | | | | | | | 244 | | |
| Subdivision | | | | | Block | Lot | Plat Bk. | Page | |
| PEACHTREE ESTATES UNIT II | | | | | | 25 | 41 | 5 | |
| Brief Legal Description | | | | | | | | | |
| | | | | | | | | | |
| | | | | | | | | | |





| | |
|-------------------------|--------------------------------|
| Property Acquired From: | MAP BLOCK PAR SUB
OLD: 2205 |
| Acct. No. | NEW: 2206 |

| | |
|-------------------|---------|
| 074 | |
| 165 ³⁰ | Call No |


| | | |
|------|-------|--------|
| 22-5 | | 74 |
| Map | Block | Parcel |

| Date | Grantor (From) | Grantee (To) | D.B. | Pg. | Type | W.D.Cons |
|---------|--------------------|-------------------------|------|-----|------|----------|
| 2/20/92 | TOMMY FRADY CONST. | OAKWOOD PROPERTIES, INC | 1135 | 314 | WD | 50.00 |
| | | | | | | |
| | | | | | | |
| | | | | | | |
| | | | | | | |
| | | | | | | |

| City | G.M.D. | L.D. | L.L. | Dimensions | Acreage | | | | |
|------|--------|------|------|------------|---------|------|------|-------|------|
| | | | | | Return | Deed | Plat | Comp. | Used |
| | | 22 | 11 | | | | 1.71 | | |

| Subdivision | Block | Lot | Plat Bk. | Page |
|---------------------------|-------|-----|----------|------|
| PEACHTREE ESTATES UNIT II | | 27 | 41 | 5 |

| |
|-------------------------|
| Brief Legal Description |
| |
| |



| | |
|-------------------------|------------------------------------|
| Property Acquired From: | MAP BLOCK PAR SUB
OLD: 2205 075 |
| Acct. No. | NEW: 2206 166 Call No |

| | | |
|------|-------|--------|
| 22-5 | | 75 |
| Map | Block | Parcel |

| Date | Grantor (From) | Grantee (To) | D.B. | Pg. | Type | W.D. Cons |
|----------|--------------------------|--------------------------|------|-----|------|-------------------|
| 3-19-92 | Tommy FRADY, CONST. | Frady Construction, Inc. | 1158 | 188 | WD | 25 ⁰⁰ |
| 4-23-92 | Frady Construction, Inc. | Forster, Roy Michael | 1187 | 324 | WD | 28.5 ⁵ |
| 11/14/01 | ADAMS, GREGORY A | ADAMS, ROBERT B. | 4982 | 345 | WD | 155 ⁰⁰ |

| City | G.M.D. | L.D. | L.L. | Dimensions | Acreage | | | | |
|------|--------|------|------|------------|---------|------|------|-------|------|
| | | | | | Return | Deed | Plat | Comp. | Used |
| | | 22 | 11 | | | | 252 | | |

| Subdivision | Block | Lot | Plat Bk. | Page |
|---------------------------|-------|-----|----------|------|
| PEACHTREE ESTATES UNIT II | | 28 | 41 | 5 |

Brief Legal Description

