

Property Acquired From:
Aect. No. 3542 T

MAP BLOCK PAR SUB
OLD: 1564 026 M
NEW: 1530 001

15-64		26M
Map	Block	Parcel

Recd 4-17-89

Date	Grantor (From)	Grantee (To)	D.B.	Pg.	Type	W.D. Cons
2/83	RESIDENTIAL LAND GROUP	MODERNISTIC HOMES DEVELOPMENT CORP.	357	361	LTD W/D	29 ²⁰
12/83	MODERNISTIC HOMES DEVA CORP.	DAVID W. & KRUSIA W. FERGUSON	388	605	W	- 0 -
12/83	FERGUSON, DAVID & KRUSIA	MERRILL LYNCH RELOCATION MANAGEMENT, INC.	388	607	W	59 ⁶⁰
12/83	MERRILL LYNCH	MICHAEL GUY & COX, LINDA DIANE	388	608	W	153 ⁵⁰ Paid
12-18-87	Linda Diane Sawyer, James T.	Barbara B. Sawyer, James T.	186	270	WD	-
5-10-91	Barbara B. Sawyer, James T.	Roberts Michele	1011	197	WD	- ^{pld} 2 ⁰⁰

City	G.M.D.	L.D.	L.L.	Dimensions	Acreage				
		15	1267		Return	Deed	Plat	Comp.	Used
			1268					.5	.5 ⁺
Subdivision					Block	Lot	Plat Bk.	Page	
Jefferson Township					B	plot 58	21	104	
Brief Legal Description									



Property Acquired From: Aect. No. 5116 Town

MAP BLOCK PAR SUB
 OLD: 1564 1 026 N
 NEW: 1530 002


15-64
 Map Block Parcel
 26N

Date	Grantor (From)	Grantee (To)	D.B.	Pg.	Type	W.D.Cons
11-21-86	Fritz, Brenda Gail	Fritz, Eddie Anthony	596	571	WD	-0-
11-21-86	Fritz, Eddie Anthony	Fritz, Brenda Gail	596	577	MOO	-0-
6/10/93		EDDIE FRITZ, BRENDA GAIL	1542	337	OC	-0-
6/25/04	FRITZ, BRENDA GAIL	FRITZ, EDDIE ANTHONY	7607	230	OC	-0-
6/25/04	FRITZ, EDDIE ANTHONY	IDA J. ANDERSON, STEVEN D.	7245	373	WD	-0-

City	G.M.D.	L.D.	L.L.	Dimensions	Acreage				
					Return	Deed	Plat	Comp.	Used
		15	1267						

Subdivision	Block	Lot	Plat	Bk.	Page
Jefferson Township Phase III	C	Part of 118	21		10

Brief Legal Description



Name On Return:

Photo	Call. No.
-------	-----------

15-64		26N
Map	Block	Parcel

Name On Deed:

Property Address: 5116 Township Ridge Trace

Property Acquired From:

Acquired By:	Deed Will	Approximate Date Acquired:	Recorded Yes No	D.B. Pg.	Size: (Dim. or Ac.)
--------------	-----------	----------------------------	-----------------	----------	---------------------


Bounded By:	N.	S.	E.	W.
-------------	----	----	----	----

Date	Grantor (From)	Grantee (To)	D.B.	Pg.	Type	W.D. Cons.
12/82	RESIDENTIAL LAND GROUP	KATSONOS, STELLA	337	269	LTD W/D	23 ⁹⁰
4-9-84	Katsanos Stella	Tarabicos Lillian N.	393	94	W/D	-
4-9-84	Tarabicos, Lillian N.	Fritz Eddie Anthony & Brenda Gail	395	160	W/D	40 ⁰⁰

City	G.M.D.	L.D.	L.L.	Dimensions	Acreage				
		15	118		Return	Deed	Plat	Comp.	Used
								1.57	1.57±

Subdivision	Block	Lot	Plat Book	Page
1267	C	part of 118	21	10

Brief Legal Description:



Property
 Acquired From:
 Acct. No. 5114

MAP BLOCK PAR SUB
 OLD: 1564 026 P
 NEW: 1530 003

<u>15-64</u>		<u>26P</u>
Map	Block	Parcel

Rec. 1-3-92

Date	Grantor (From)	Grantee (To)	D.B.	Pg.	Type	W.D. Cons
<u>10-30-87</u>	<u>Judy Th S. Weatherman, Joe H. &</u>	<u>Mildred H. Hardy, Charles W. &</u>	<u>676</u>	<u>31</u>	<u>WD</u>	<u>-0-</u>
<u>10-26-88</u>	<u>HARDY, CHARLES W. & Mildred H.</u>	<u>HALL, CAROL L. & ALAN D.</u>	<u>1106</u>	<u>265</u>	<u>WD</u>	<u>242°</u>

City	G.M.D.	L.D.	L.L.	Dimensions	Acreage				
					Return	Deed	Plat	Comp.	Used
		<u>15</u>	<u>1267</u>						

Subdivision	Block	Lot	Plat Bk.	Page
<u>Jefferson Township</u>	<u>C</u>	<u>part of 117</u>	<u>21</u>	<u>10</u>

Brief Legal Description



Name On Return:

Photo	Call No.

15-64		26P
Map	Block	Parcel

Name On Deed:

Property Address:

Property Acquired From:

Acquired By:	Deed Will	Approximate Date Acquired:	Recorded Yes No	D.B. Pg.	Size: (Dim. or Ac.)
--------------	-----------	----------------------------	-----------------	----------	---------------------

Bounded By:	N.	S.	E.	W.
-------------	----	----	----	----


Rec 9-18-84

Date	Grantor (From)	Grantee (To)	D.B.	Pg.	Type	W.D.Cons.
9/82	RESIDENTIAL LAND GROUP	MODERNISTIC HOMES DEVELOPMENT CORP.	330	67	LTD W/D	25 ²⁰
1/83	MODERNISTIC HOMES DEVL.P. CORP.	KATSANOS, KONSTANTINE STELLA	418	540	W	142 ⁰⁰
9/84	KATSANOS, KONSTANTINE STELLA	WEATHERMAN, JOE H. JUDITH S.	419	635	W	183 ⁵⁰

City	G.M.D.	L.D.	L.L.	Dimensions	Acreage				
		15	1267		Return	Deed	Plat	Comp.	Used
								1.65	1.65 ¹

Subdivision	Block	Lot	Plat Book	Page
	C	Part of 117	21	10

Brief Legal Description:



Name On Return:	MAP OLD: 1564	BLOCK	PAR 026	SUB Q	15-64		26 Q
Name On Deed:	NEW: 1530		004		Map	Block	Parcel

Property Address:	Property Acquired From:				
Acquired By:	Deed Will	Approximate Date Acquired:	Recorded Yes No	D.B. Pg.	Size: (Dim. or Ac.)
Bounded By:	N.	S.	E.	W.	

Date	Grantor (From)	Grantee (To)	D.B.	Pg.	Type	W.D. Cons.
9/82	RESIDENTIAL LAND GROUP	MESSERLY, WILLIAM F & ASSOCIATES, INC.	339	312	LTD	98
			330	642	W/D	23
12/82	Wm. F. MESSERLY & ASSOC.	STEPHEN M. & BURKHALTER, MARY ANN	340	48	W	145 ⁰⁰

City	G.M.D.	L.D.	L.L.	Dimensions	Acreage				
		15	1267		Return	Deed	Plat	Comp.	Used
								2.77	2.775

Subdivision	Block	Lot	Plat Book	Page
	C	Part of 116	21	10

Brief Legal Description:



Name On Return:	MAP	BLOCK	PAR	SUB		
	OLD: 1564		026	R		
Name On Deed:	NEW: 1530		005			

15-64		26R
Map	Block	Parcel

Property Address:			Property Acquired From:			
Acquired By:	Deed Will	Approximate Date Acquired:	Recorded Yes No	D.B.	Pg.	Size: (Dim. or Ac.)
Bounded By:	N.	S.	E.			W.

Date	Grantor (From)	Grantee (To)	D.B.	Pg.	Type	W.D.Cons.
9/82	RESIDENTIAL LAND GRANTS	NU-TECH BUILDERS, INC	329	44	LTD W/D	30 ¹⁰
3/15/83	NU-TECH BUILDERS	DAWN H. HARRINGTON, RICHARD L.	350	320	W	166 ⁶⁰

City	G.M.D.	L.D.	L.L.	Dimensions	Acreage				
					Return	Deed	Plat	Comp.	Used
		15	1267					.61	.61±

Subdivision	Block	Lot	Plat Book	Page
	C	Part of 115	21	10

Brief Legal Description:





Name On Return:	MAP - BLOCK PAR - SUB	15-64	265
Name On Deed:	OLD: 1564	026 S	
	NEW: 1530	006	
	Map	Block	Parcel

Property Address:	Property Acquired From:				
Acquired By:	Deed Will	Approximate Date Acquired:	Recorded Yes No	D.B. Pg.	Size: (Dim. or Ac.)
Bounded By:	N.	S.	E.	W.	

Date	Grantor (From)	Grantee (To)	D.B.	Pg.	Type	W.D. Cons.
3/31/83	RESIDENTIAL LAND GROUP	MORGAN DAVID B, INC	330	59	LTD	36 ⁴⁰
9/82		Essie O. Crenshaw; Raymond V. H	355	418	W	198 ⁵⁰
3/31/83	MORGAN, DAVID B.	" "	791	597	W	FOR. 06/84
2/89	REBECCA HENDERSON, FRANKIE	" "				1.00

City	G.M.D.	L.D.	L.L.	Dimensions	Acreage				
		15	1267		Return	Deed	Plat	Comp.	Used
								1.16	1.16±
Subdivision					Block	Lot	Plat Book	Page	
					C	165 #114	21	10	

Brief Legal Description:



Property Acquired From:
Acct. No.

Photo	Call No
-------	---------

15N30		7
Map	Block	Parcel

Date	Grantor (From)	Grantee (To)	D.B.	Pg.	Type	W.D. Cons.
1/26/04	TERRY E GAGON, ELEANOR L. E	KIM A GAGE, ASA R. E	6851	331	WD	327.00

City	G.M.D.	L.D.	L.L.	Dimensions	Acreage	Return	Deed	Plat	Comp.	Used
		15	1267		2.24 AC					

Subdivision	Block	Lot	Plat Bk.	Page

Brief Legal Description



Property Acquired From:	MAP OLD: 1564	BLOCK	PAR 026	SUB V	15-64		26V
Acct. No.	NEW: 1530		Photo 007	Call No	Map	Block	Parcel

Date	Grantor (From)	Grantee (To)	D.B.	Pg.	Type	W.D. Cons
6/83	RESIDENTIAL LAND GROUP	MARVIN & FISHER, SHARON	353	237	LTD W/D	17 ⁰⁰
6/85	MARVIN & FISHER, SHARON	FRANKIE HENDERSON, REBECCA	464	546	W/D	19 ⁰⁰
2/89	ESSIE O. & CRENSHAW, RAYMOND W	" "	791	596	W	FOR .03 AC 1 ⁰⁰
7/89	REBECCA & HENDERSON, FRANKIE	COLLEEN M. KOZLOWSKI, CARL J.	808	54	W	132 ⁹⁰
11/16/95	COLLEEN M. KOZLOWSKI, CARL J.	KERRY W. & GREGORY, SUSAN K.	2248	250	W/D	126 ⁰⁰
5/29/98	KERRY W. & GREGORY, SUSAN K.	ELEANOR L. BOGON, TERRY E.	3152	72	W/D	255 ⁰⁰

City	G.M.D.	L.D.	L.L.	Dimensions	Acreage	Return	Deed	Plat	Comp.	Used
		15	1267	*2.24 AC	2.24 AC		#21			#21

Subdivision	Block	Lot	Plat Bk.	Page

Brief Legal Description *ADJUSTED ACREAGE PER 1995 DEED 2248-250 2/1/96



Property Acquired From: 15-011	MAP BLOCK	PAR 026	SUB X
Acct. No.	OLD: 1564	Photo 008	Call No
	NEW: 1530		

15-64		26X
Map	Block	Parcel


REC-5/11/88

Date	Grantor (From)	Grantee (To)	D.B.	Pg.	Type	W.D. Cons
9/86	REBECCA & HENDERSON, FRANKIE	MARY ANNÉ HENDERSON, TOMMY	709	508	W	45.00

City	G.M.D.	L.D.	L.L.	Dimensions	Acreage				
		15	1267		Return	Deed	Plat	Comp.	Used
						2+			2

Subdivision	Block	Lot	Plat	Bk.	Page

Brief Legal Description




Property Acquired From:	MAP	BLOCK	PAR	SUB	15-64	23	
	OLD: 1564	023					
Acct. No.	NEW: 1530	Photo 009	Call No		Map	Block	Parcel

Date	Grantor (From)	Grantee (To)	D.B.	Pg.	Type	W.D.Cons
7/84	KNOTTS LANDING CORP.	ROGERS, BOB TRITT, TONY	412	581	W	67 ⁰⁰
7/84	TRITT, TONY	ROGERS, BOB	412	583	W	33 ⁵⁰
2/90	ROGERS, BOB	ROGERS FAY JOYCE	851	499	W	0-
9/26/95	ROGERS, FAY JOYCE ^{BOB}	PRESLEY, RONNIE D. ^{DONNA M.}	2191	233	W/D	2 PARCELS 795. ⁰⁰

City	G.M.D.	L.D.	L.L.	Dimensions	Acreage 12.23 AC				
		15	1253		Return	Deed	Plat	Comp.	Used
			1254	X 18.8 AC					

Subdivision	Block	Lot	Plat Bk.	Page

Brief Legal Description: PARCELS, 15-24B-44 & 15-30-9A COMBINED PER OWNERS
 REQUEST & PER PLAT IN OFFICE 6/17/96



Name On Return

Photo	Call No.

15-64		23
Map	Block	Parcel

Name On Deed:

Property Address:

Property Acquired From:

Acquired By:	Deed Will	Approximate Date Acquired:	Recorded Yes No	D.B. Pg.	Size: (Dim. or Ac.)
--------------	-----------	----------------------------	-----------------	----------	---------------------

Bounded By:	N.	S.	E.	W.
-------------	----	----	----	----

Date	Grantor (From)	Grantee (To)	D.B.	Pg.	Type	W.D.Cons.
1975	Arden Inc.	THE FIRST NATIONAL BANK OF ATLANTA	181	241	W	3562⁴⁰

6-20-75	First National Bank of Atlanta	JEFFERSON TOWNSHIP, Inc.	182	711	W	3670 ⁷⁰
---------	--------------------------------	--------------------------	-----	-----	---	--------------------


11/80	JEFFERSON TOWNSHIP INC.	KNOTTS CRODING CORP.	296	353	^{LTD} W	309 ⁷⁰
-------	-------------------------	----------------------	-----	-----	------------------	-------------------

City	G.M.D.	L.D.	L.L.	Dimensions	Acreage				
					Return	Deed	Plat	Comp.	Used
					17 AC ±				65.20 AC

Subdivision	Block	Lot	Plat Book	Page
Parcel 22 A e' part of par ²⁴ combined with this				

Brief Legal Description: parcel per 1980 deed 296/353

67
2
tract



LL 1267, 1254
 Name On Return

1520
 2-153 26
 Photo Call No.

15.64
 23
 Map Block Parcel

Name On Deed: HUDSON, James S et ux

Property Address: 1/5 ALABAMA RD.

Property Acquired From:

Acquired By: Deed Will Approximate Date Acquired: Recorded Yes No D.B. Pg. Size: (Dim. or Ac.)

Bounded By: N. S. E. W.

Date	Grantor (From)	Grantee (To)	D.B.	Pg.	Type	W.D.Cons.
9/17/60	HENDERSON, A. Lee		57	414	WD	


6-3-71	HUDSON, James S. et ux	LOUDERMILK, Sheran T. Mrs	113	535	WD	75% RTT
--------	------------------------	---------------------------	-----	-----	----	---------

4-3-73	LOUDERMILK, SHERAN T.	ARDEN, INC.	139	465	WD	152 ⁰⁰
--------	-----------------------	-------------	-----	-----	----	-------------------

City	G.M.D.	L.D.	L.L.	Dimensions	Acreage				
					Return	Deed	Plat	Comp.	Used
	1015	15	1254 1267			33.6	-	33	33.6

Subdivision	Block	Lot	Plat Book	Page

Brief Legal Description: 33.6 Ac LL 1254, 1267 LD 15




Property Acquired From:
Acct. No. 9

Photo Call No

15-30 Map Block 9A Parcel

Date	Grantor (From)	Grantee (To)	D.B.	Pg.	Type	W.D. Cons			
9/26/95	ROGERS, FAY JOYCE	ROGERS, BOB	2191	228	W/D	-0-			
9/26/95	ROGERS, BOB	ROGERS, DONNA M. PRESLEY, RONAYE D.	3699 2191	152 230	CORRECTIVE W/D	275.00			
COMBINE 9 PER PLAT									
15-30-9 PER PLAT									
REQUEST OFFICE 11/96									
City	G.M.P.	D.D.	L.L.	Dimensions	Acreage				
			1254		Return	Deed	Plat	Comp.	Used
							5.33		5.33
Subdivision				Block	Lot	Plat Bk.	Page		
						DB 2191	229		
Brief Legal Description									



HIGHWAY 92
WOODSTOCK, GEORGIA 30188

SURVEY MOR:
BOBBY D. ROGERS

LAND LOT 1254
13TH DISTRICT, 2ND SECTION
CHEROKEE COUNTY, GEORGIA.
SCALE: 1" = 100'
DATE: JUNE 30, 1995

S.R. # 92 160' R/W

E: 3649.58
A: 5° 05' 25"
A: 501.93
C: 501.76
D: 576° 02' 22" E

A: 501.93
B: 3649.58
D: 2° 29' 10"
A: 245.14
C: 245.12
B: 575° 11' 15" E

TRACT 'A'
= 5.33 ACRES

APPROX. FLOOD
PLAIN AS PER
VISUAL CONDITIONS
(NOT SHOWN ON FEMA
FLOOD MAPS)

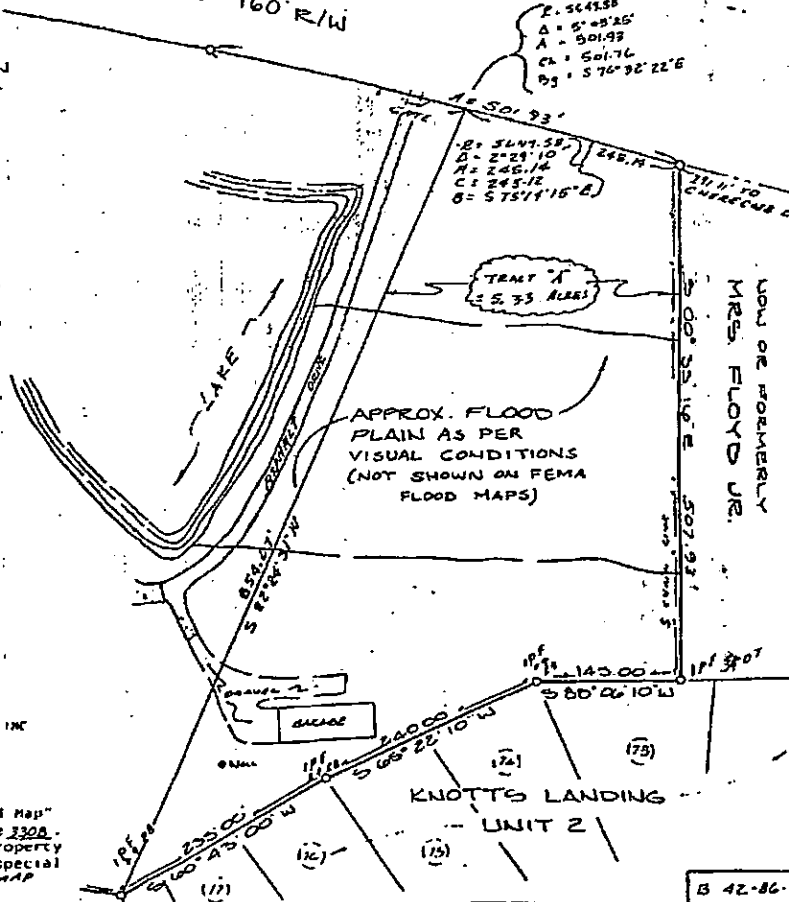
YOU OR FORMERLY
MRS. FLOYD JR.

NOTE: The area upon which this plan is based has a standard projection of better than 1:250,000, an angular error of 20 seconds per angle point and has adequate minimum detail for this use and is accurate to better than 1:50,000.
Department of this project was a Techno-Guy GPS-1



SOUTHERN SURVEYING & MAPPING CO., INC
4076 EBENEZER ROAD N.E.
MARIETTA, GA., 30066
PH. 926-7759

"F.I.A. Official Flood Hazard Map"
Community No. 130422, page 330A,
dated 7-15-88, shows this property
NOT to be in an area having special
flood hazards ACCORDING TO MAP



BIL PG
3699 154
MAGNETIC
PG
1991 202




Property Acquired From: 15-64-22	MAP: 15-64	BLOCK: 22	PAR: B	15-64	22 B
Acct. No. 22	NEW: 15-30	Pho: 010	Call No	Map	Block Parcel


Date	Grantor (From)	Grantee (To)	D.B.	Pg.	Type	W.D. Cons
4-15-86	Fowler, Thomas O. Shirley W.	Fowler, Thomas Hall	552	568	W0	-0-

City	G.M.D.	L.D.	L.L.	Dimensions	Acreage	* .57 AC			
		15	1254		Return	Deed	Plat	Comp.	Used
						75			

Subdivision	Block	Lot	Plat Bk.	Page

Brief Legal Description * .1842 AC. Used For R/W PER 1994 DEED 1741-88 12/7/94





LL 125

MAP	BLOCK	FAR	SUB
OLD: 15-64		22	
NEW: 15-30		011	Call No.

Name On Return:

Name On Deed: **ROBERTS,**

15-64		22
Map	Block	Parcel 10

Property Address: **1/5 ALABAMA RD.**

Property Acquired From:

Acquired By: Deed Will — Approximate Date Acquired: Recorded Yes — No — D.B. — Pg. — Size: (Dim. or Ac.)

Bounded By: N. S. E. W.

Date	Grantor (From)	Grantee (To)	D.B.	Pg.	Type	W.D.Cons.
5/5/69	ROBERTS, Floyd J.	ROSWELL BANK	101	48	SD	
4/26/77	Roberts, Floyd J.	Roberts, ^{MRS} Floyd J. (Dorothy)	F	217	by will	
9/84	ROBERTS, DOROTHY M.	FOWLER, SHIRLEY W. & THOMAS O.	433	597	Connective	
			432	151	W	95 ⁰⁰

City	G.M.D.	L.D.	L.L.	Dimensions	*3.07 AC ± Acreage
	1015	15	1254 1267		

Subdivision	Block	Lot	Plat Book	Page
			2	168

Brief Legal Description: **30.9+ Ac, LL 1254, 1267 LD 15 * .68 AC ± Used For R/W PER 1994 DEED 1741-85, 12/7/94**

15/2

1267

101-48

82-669-668

81-693-692

80-327

MAP BLOCK PAR SUB
 Name On ~~Murphy, E~~ OLD: 1564 018
 Return: ~~1307 Mayfe~~
 Name On *R/L* NEW: 1530 012
 Deed:

<i>15.64</i>		<i>18</i>
Map	Block	Parcel

Property Address: *1/5 ALABAMA RD.*

Property Acquired From:


Acquired By: Deed Will Approximate Date Acquired: Recorded Yes No D.B. Pg. Size: (Dim. or Ac.)


Bounded By: N. S. E. W.

Date	Grantor (From)	Grantee (To)	D.B.	Pg.	Type	W.D. Cons.
<i>3/1/67</i>	<i>DICKERSON, GAY J.</i>		<i>89</i>	<i>419</i>	<i>WD</i>	<i>9.90</i> <i>1RS</i>
<i>12-1-70</i>	<i>MURPHY, Hattie Eugenia</i>	<i>HIGHTOWER, Austin & Nancy</i>	<i>109</i>	<i>560</i>	<i>WD</i>	<i>22.00</i> <i>ERT</i>
<i>2/89</i>	<i>Nancy & HIGHTOWER, AUSTIN</i>	<i>COKER, ALVIN</i>	<i>773</i>	<i>1dde</i>	<i>W</i>	<i>394.00</i>

City	G.M.D.	L.D.	L.L.	Dimensions	Acreage <i>*7.83 AC</i>				
out					Return	Deed	Plat	Comp.	Used
	<i>1015</i>	<i>15</i>	<i>1195</i>		<i>9</i>	<i>8.6</i>	<i>9.6</i>		<i>8.6</i>
Subdivision				1254	Block	Lot	Plat Book	Page	
							<i>4</i>	<i>18</i>	

Brief Legal Description: *0.6 Ac LL 1195, 1254 LD 15 * .77 AC. USED FOR R/W PER CONDEMNATION; PER OWNER 12-14-93*





LL 1194

Name On Return:	MAP	BLOCK	PAR	SUB
	OLD: 1564		019	
Name On Deed:	NEW: 1530		013	


15-64		19
Map	Block	Parcel

Property Address: N/5 ALABAMA ROAD	Property Acquired From:				
Acquired By: _____	Deed Will _____	Approximate Date Acquired: _____	Recorded Yes _____ No _____	D.B. _____ Pg. _____	Size: (Dim. or Ac.) _____
Bounded By: N. _____ S. _____ E. _____ W. _____					

Date	Grantor (From)	Grantee (To)	D.B.	Pg.	Type	W.D.Cons.
10/15/60	DABBS, B L et al		58	124	WD	
4-1-71	MUNNALLY, Thomas F et al	COKER, William A.	112	701	WD	19.0% RT
7/78	COKER, Wm. A. ^{1/2 int.}	COKER, RITA A. ^{1/2 int.}	242	166	W	-0-

City	G.M.D.	L.D.	LL	Dimensions	Acreage 5.38 AC ±					
	1015	15	1195 1254		Return	Deed	Plat	Comp.	Used	
						6	—	6+	6	
Subdivision				Block	Lot	Plat Book	Page			

Brief Legal Description: 6 AC LL 1195, 1254 LD 15
 .6191 AC. Condemned for R/W 92-CV-1565 (JUDGMENT FILED)
 Found & adjusted 5/10/96 [1/25/95 Clerk of Court]



Property Acquired From:
Acct. No.

Photo	Call No
-------	---------

15N30		14
Map	Block	Parcel

Date	Grantor (From)	Grantee (To)	D.B.	Pg.	Type	W.D. Cons
5/7/02	BUCKSPORT DEVELOPMENT, LLC.	PALMETTO CAPITAL CORPORATION	5278 5278	64 61	DEED UNDER POWER	3 PARCELS ①
10/6/03	PALMETTO CAPITAL CORP.	GRACIE, LLC	6618	467	USD	2 PARCELS 1,375.00

City	G.M.D.	L.D.	L.L.	Dimensions	Acreage				
		15	1195 125A	6.61AC.	Return	Deed	Plat	Comp.	Used
Subdivision					Block	Lot	Plat	Bk.	Page
Brief Legal Description									



2212

Name On Return: R-I-U MAP: 1564 BLOCK: 020 PAR: 014 SUB: 1564

Name On Deed: STOVER NEW: 1530

<u>15-64</u>		<u>20</u>
Map	Block	Parcel

Property Address: N/5 ALABAMA RD Property Acquired From:

Acquired By: Will Deed: --- Approximate Date Acquired: --- Recorded Yes: --- No: --- D.B. --- Pg. --- Size (Dim. or Ac.): ---

Bounded By: N. --- S. --- E. --- W. ---


Date	Grantor (From)	Grantee (To)	D.B.	Pg.	Type	W.D. Cons.
<u>9/7/67</u>	<u>DANGARI, L.L.</u>		<u>92</u>	<u>233</u>	<u>W/D</u>	<u>18.15</u> <u>18.125</u>
<u>4/27/99</u>	<u>STOVER, PAUL W.</u>	<u>JOHNSON, BART</u>	<u>3639</u>	<u>74</u>	<u>W/D</u>	<u>424.00</u>
<u>4/27/99</u>	<u>JOHNSON, BART</u>	<u>BUCKSPORT DEVELOPMENT, LLC</u>	<u>3639</u>	<u>86</u>	<u>W/D</u>	<u>1,925.30</u> <u>2 PARCELS</u>


City	G.M.D.	L.D.	L.L.	Dimensions	Acreage <u>6.61</u>				
	<u>1015</u>	<u>15</u>	<u>1195</u>	<u>1254</u>	Return	Deed	Plat	Comp.	Used
				<u>*6.61 AC</u>		<u>DIM</u>	<u>7.623</u>		<u>7.6</u>


Subdivision	Block	Lot	Plat Book	Page
			<u>3</u>	<u>270</u>

Brief Legal Description: 7.6 AC LL 1195, 1254 CD 15

*ADJUSTED ACREAGE PER PLAT ATTACHED 9/1/99








Property Acquired From:	MAP	BLOCK	PAR	SUB
Acct. No.	OLD: 1564		021	
	NEW: 1530		Photo 015	Call No

15-04		21
Map	Block	Parcel

Date	Grantor (From)	Grantee (To)	D.B.	Pg.	Type	W.D. Cons
2/24/92	ESTATE SMITH, HORTENSE B.	33.4% INT. THROWER ELIZABETH S.	1138	165	OC	-0-
		33.3% INT. THROWER, JAMES G.	1138	167	EX/D	466.00
		33.3% INT. THROWER, MARY E.				
4/27/99	JAMES G. & MARY E. THROWER, ELIZABETH S. (ESTATE)	JOHNSON, BART BUCKSPORT	3639	80	W/D	532.30
4/27/99	JOHNSON, BART	DEVELOPMENT, LLC.	3639	81e	W/D	2 PARCELS 1,925.30
5/1/02	BUCKSPORT DEVELOPMENT LLC.	PALMETTO CAPITAL CORPORATION	5278	69	DEED UNDER POWER	3 PARCELS 0
	City	G.M.D.	L.D.	L.L.	Dimensions	Acreage 9.25
			15	1195	1254 * 11.73 AC	Return Deed Plat Comp. Used
	Subdivision	Block	Lot	Plat Bk.	Page	
				5	39	
Brief Legal Description * ADJUSTED ACREAGE PER PLAT ATTACHED 9/1/99						



Name On Return: PL 3 CANTON

2-156 47
Photo Call No.

15-64 21
Map Block Parcel

Name On Deed: Mr. CHARLES P. McGRAY

Property Address: 1/5 ALABAMA ROAD

Property Acquired From:

Acquired By: Will Deed --- Approximate Date Acquired: --- Recorded Yes --- No --- D.B. --- Pg. --- Size: (Dim. or Ac.)

Bounded By: N. --- S. --- E. --- W. ---

Date	Grantor (From)	Grantee (To)	D.B.	Pg.	Type	W.D. Cons.					
	<u>CHAS. P. McGRAY</u>	<u>DUNCAN L.L. Co.</u>	<u>93</u>	<u>1</u>	<u>SD</u>						
<u>9-29-69</u>	<u>ZIPPRO Norma Lee M.</u>	<u>SMITH, Frank & Hortense</u>	<u>103</u>	<u>285</u>	<u>WID</u>	<u>20.00/2RT</u>					
<u>Per '86</u>	<u>Tax Return</u>	<u>Smith, Hortense</u>	<u>499</u>	<u>13</u>	<u>EXD</u>	<u>-0-</u>					
	City	G.M.D.	L.D.	L.L.	Dimensions		Acreage				
		<u>1015</u>	<u>15</u>	<u>1195</u> <u>1254</u>			Return	Deed	Plat	Comp.	Used
	Subdivision									<u>9.4</u>	<u>9.4</u>
					Block	Lot	Plat Book	Page			
							<u>5</u>	<u>39</u>			

Brief Legal Description: 9.4 AC LL 1195, 1254



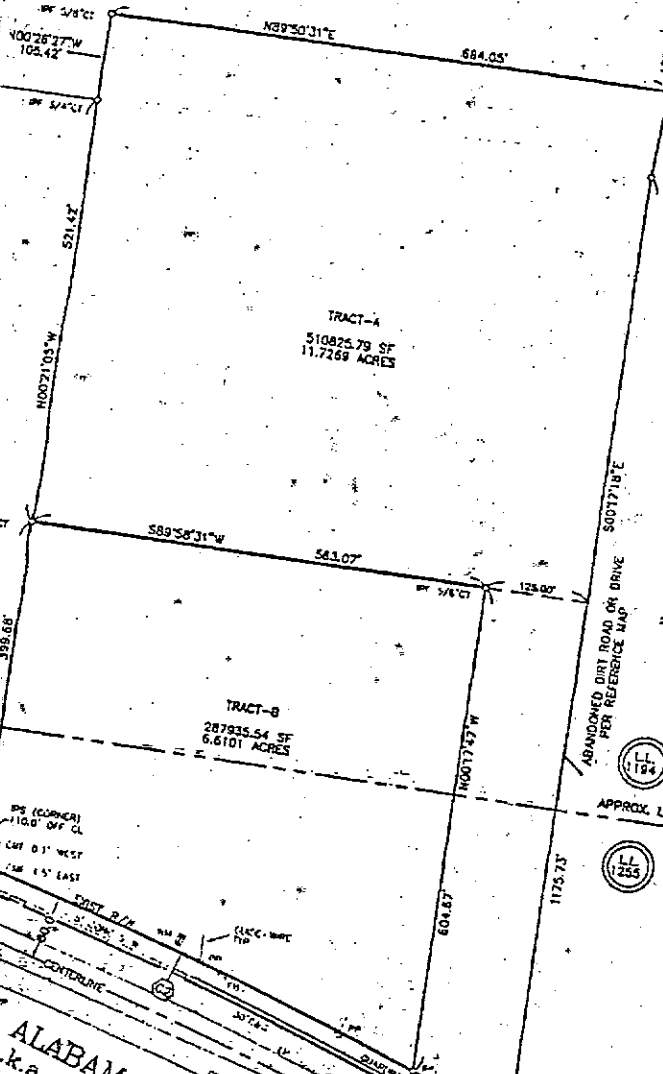
BKI RG
3639 089

N. OR F.
PIONEER CROSSING S/D

N. OR F.
WILLIAM A. COKER

N. OR F.
COUNTRY HOMES
DAVENRY VILLAGE S/D

ABANDONED DIRT ROAD OR DRIVE
PER REFERENCE MAP



LL 1184

LL 1255

ALABAMA ROAD
 a.k.a. **GEORGIA HWY. 92**
 (80' R/W AND VARIES AS SHOWN)
 (TRACT "A" D.B. 1175, PG. 301)
 (TRACT "B" D.B. 1201, PG. 109)
 (PAVEMENT VARIES AS SHOWN)

Rec 5-12-99

→

→

→

→

→

Property Acquired From: 15-63	MAP - BLOCK - PAR -OLD: 1563 010	SUB G
Acct. No.	NEW: 1530	Photo -016
		Call No


15-63		10G
Map	Block	Parcel

Date	Grantor (From)	Grantee (To)	D.B.	Pg.	Type	W.D. Cons
12-19-86	Louise K. Coleman, Dr. Reece C. JR - &	Vanhouten, Cynthia	593	463	w/o	50.00
6/16/04	VAN HOUTEN, CYNTHIA	VAN HOUTEN, LOUIS MICHAEL JR.	7159	91	QC	-0-

City	G.M.D.	L.D.	L.L.	Dimensions	Acreage				
		15	1123		Return	Deed	Plat	Comp.	Used
						10.0			

Subdivision	Block	Lot	Plat Bk.	Page

Brief Legal Description




Name On Return:	MAP BLOCK OLD: 1574	PAR SUB 074	15-74		74
Name On Deed:	NEW: 15-30	Photo 017	Map	Block	Parcel
Property Address:	Property Acquired From: 66				
Acquired By:	Deed Will	Approximate Date Acquired:	Recorded Yes No	D.B. Pg.	Size (Dim. or Ac.)
Bounded By:	N.	S.	E.	W.	

Date	Grantor (From)	Grantee (To)	D.B.	Pg.	Type	W.D.Cons.
8/91	REEVES & WAGNER CONST. Co.	OLD HICKORY HOMEOWNER'S ASSOCIATION, INC	310	31	W	5 ⁰⁰

City	G.M.D.	L.D.	L.L.	Dimensions	Acreage				
		15	1121 1184		Return	Deed	Plat	Comp.	Used
						3.17			3.17
Subdivision					Block	Lot	Plat Book	Page	

Brief Legal Description:



2292

Name On Return: <i>RT</i>	MAP BLOCK OLD: 1574	PAR SUB 005
Name On Deed: <i>BURT</i>	NEW: 1530	018

<i>15-74</i>		<i>5</i>
Map	Block	Parcel 30

Property Address: <i>E 1/3 CHERCOBA RD.</i>	Property Acquired From:				
Acquired By:	Deed Will	Approximate Date Acquired:	Recorded Yes No	D.B. Pg.	Size (Dim. or Ac.)
Bounded By:	N.	S.	E.	W.	

Date	Grantor (From)	Grantee (To)	D.B.	Pg.	Type	W.D. Cons.
<i>3/24/67</i>	<i>VAUGHAN, VICTOR R.</i>		<i>89</i>	<i>490</i>	<i>WD</i>	<i>55/125</i>
<i>11-12-71</i>	<i>BURT, R.L.</i>	<i>WALLER, CLORENE D.</i>	<i>118</i>	<i>25</i>	<i>W/D</i>	<i>45.00</i> <i>REPT</i>

City	G.M.D.	L.D.	L.L.	Dimensions	Acreage				
					Return	Deed	Plat	Comp.	Used
	<i>1015</i>	<i>18</i>	<i>1266</i>			<i>DIM</i>	<i>—</i>	<i>2</i>	<i>2</i>
Subdivision					Block	Lot	Plat Book	Page	

Brief Legal Description: *ZAC LL 1258 LD15*



Name On Return:	MAP BLOCK	PAR SUB	15-74	7A
	OLD: 1574	004 A	Map	Block
Name On Deed:	NEW: 1530	019	Parcel	
Property Address:	Property Acquired From:			
Acquired By:	Deed Will	Approximate Date Acquired:	Recorded Yes No	D.B. Pg. Size (Dim or Ac.)
Bounded By:	N.	S.	E.	W.

Date	Grantor (From)	Grantee (To)	D.B.	Pg.	Type	W.D. Cons.
76	WALLER, C. D.	WALLER, EVA RENAY	203	#1	W	3 ⁰⁰
	City	G.M.D.	L.D.	L.L.	Dimensions	Acreage
			15	1266		Return Deed Plat Comp. Used
						1 AC.
	Subdivision	Block	Lot	Plat Book	Page	
				12	71	
Brief Legal Description:						



22 126

-MAP:---BLOCK [PAR---SUB---]

Name On Return:

OLD: 1574

004

15-74		4
-------	--	---

Name On Deed: VAUGHN

NEW: 1530

Fr. to 020

Map	Block	Parcel
-----	-------	--------


Property Address: E/OFF CHERCOBB RD.

Property Acquired From:

Acquired By: Deed Will Approximate Date Acquired: Recorded Yes No D.B. Pg. Size (Dim. or Ac.)

Bounded By: N. S. E. W.

Date	Grantor (From)	Grantee (To)	D.B.	Pg.	Type	W.D. Cons.			
9/26/59	DANGAR, L.L.		52	370	WD	-			
7/21/73	VAUGHN, VA + ANNIE M.	WALLER, C.D. MRS.	146 146	46 49	WD	30 ⁰⁰ 7 ⁰⁰			
5/30/97	WALLER, MRS. C.D.	BEDORA, SCOTT MICHAEL; FLURY, EVA RENAY	3732	7	W/D	72. ⁰⁰			
	City	G.M.D.	L.D.	L.L.	Dimensions	Acreage			
		1015	15	1266		2 ±			
					Return	Deed	Plat	Comp.	Used
						DIM		3	2 ±
					Subdivision	Block	Lot	Plat Book	Page
Brief Legal Description: 3Ac± 22 1266 LD 15									



Name On Carmichael
Return: Woodstock

MAP BLOCK PAR SUB
OLD: 1574

003

15-7F		3
Map	Block	Parcel

Name On
Deed:

NEW: 1530

021

32

Property Address: *E/OFF CHERCOBB RD*

Property Acquired From:

Acquired Deed
By: Will

Approximate
Date Acquired:

Recorded
Yes No

D.B. Pg.

Size:
(Dim. or Ac.)

Bounded
By:

N.

S.


E.

W.

Date	Grantor (From)	Grantee (To)	D.B.	Pg.	Type	W.D. Cons.
9/26/59	DANGAR, L.L.		52	324	WD	
5/2/74	CARMICHAEL, Mrs. C.A.	Kelly, Wade H.	163	260	W	36 ⁰⁰
9/23/03	KELLY, WADE H.	KELLY, MARY BETH; WADE H.	66/5	224	WD	3 TRACTS -0-

City	G.M.D.	L.D.	L.L.	Dimensions	Acreage ^{1.5} ^{1.5}				
out	1015	15	1266		Return	Deed	Plat	Comp.	Used
					3	DIM		---	---
Subdivision					Block	Lot	Plat Book	Page	

Brief Legal Description: *Ac LL 1266 LD 15*



Name On Return: Kelley, Wade
 210 Memorandum
 MAP BLOCK PAR SUB
 OLD: 1574 001
 Name On Deed: NEW: 1530 022


1574		1
Map	Block	Parcel

Property Address: *E/OFF CHERCOBB RD*
 Property Acquired From:
 Acquired By: Deed Will Approximate Date Acquired: Recorded Yes No D.B. Pg. Size: (Dim. or Ac.)
 Bounded By: N. S. E. W.

Date	Grantor (From)	Grantee (To)	D.B.	Pg.	Type	W.D. Cons.
7/25/63	DOLVIN, J. H.		70	330	WD	<input checked="" type="checkbox"/>
9/23/03	KELLY, WADE H.	MARY BETH KELLY, WADE H.	6615	224	WD	3 TRACTS -0-

City	G.M.D.	L.D.	L.L.	Dimensions	Acreage				
					Return	Deed	Plat	Comp.	Used
out	1015	15	1266		3	2.8	-	2.9	2.8
Subdivision					Block	Lot	Plat Book	Page	

Brief Legal Description: 2.8 Ac LL 1266 LD 15



Name On Return: <i>R/ 2</i>	MAP BLOCK	PAR: SUB
OLD: 1574	003	A
Name On Deed:	NEW: 1530	Photo 023
		Cell No

15.74		3-A
Map	Block	Parcel

Property Address: <i>OFF Cherokee Road.</i>	Property Acquired From:
---	-------------------------

Acquired By: Deed <input type="checkbox"/> Will <input type="checkbox"/>	Approximate Date Acquired:	Recorded Yes <input type="checkbox"/> No <input type="checkbox"/>	D.B. <input type="checkbox"/> Pg. <input type="checkbox"/>	Size: (Dim. or Ac.)
--	----------------------------	---	--	---------------------


Bounded By:	N.	S.	E.	W.
-------------	----	----	----	----

Date	Grantor (From)	Grantee (To)	D.B.	Pg.	Type	W.D.Cons.
3-23-71	CARMICHAEL, Mrs. Lucile	NEALEY, John P.	112	112	W/D	2.8% <i>RTT</i>
1/27/04	^{ESTATE} NEALEY, JOHN PATTON	NEALEY, POLLY GRICE	10843	107		-0-

City	G.M.D.	L.D.	L.L.	Dimensions	Acreage				
					Return	Deed	Plat	Comp.	Used
	1015	15	1266			.825			.825

Subdivision	Block	Lot	Plat Book	Page

Brief Legal Description: *.825 Ac.*



Property
Acquired From:
Acct. No.

Photo	Call No
-------	---------

15N30		24
Map	Block	Parcel

Date	Grantor (From)	Grantee (To)	D.B.	Pg.	Type	W.D. Cons
2/25/00	WOOD, CONNIE L.	WOOD, DAWSON C.	4206	150	Q/C	0-
4/7/03	WOOD, DAWSON C.	WOOD, TERESA C. & DAWSON C.	6047	74	Q/C	0

City	G.M.D.	L.D.	L.L.	Dimensions	Acreage	Return	Deed	Plat	Comp.	Used
		15	1266		2.5					

Subdivision	Block	Lot	Plat Bk.	Page

Brief Legal Description



Name On Deed: <u>Dangar, L.L.</u> Return: <u>Woodstock,</u>	MAP -- BLOCK OLD: 1574	PAR -- SUB 002	15-74	2
Name On Deed:	NEW: 1530	024		

Map	Block	Parcel
-----	-------	--------

Property Address: <u>E/OFF CHERCOBB RD</u>	Property Acquired From:			
Acquired By: Deed <input type="checkbox"/> Will <input type="checkbox"/>	Approximate Date Acquired:	Recorded Yes <input type="checkbox"/> No <input type="checkbox"/>	D.B. <input type="checkbox"/> Pg. <input type="checkbox"/>	Size: (Dim. or Ac.)
Bounded By: N.	S.	E.	W.	

Date	Grantor (From)	Grantee (To)	D.B.	Pg.	Type	W.D.Cons.				
4/15/68	DANGAR L.L. Jr.		95	440	W/D					
7-24-70	DANGAR, L.L.	RAINS, James E	107	428	WD	23.50/RTT				
76	RAINS, James E.	Wood Dawson Cec. 1	198	145	W	32.92				
	City	G.M.D.	L.D.	L.L.	Dimensions	2.5 Acreage	2.5			
	out	1015	15	1266		Return	Deed	Plat	Comp.	Used
						2	1177	2157	22	22
	Subdivision	Block	Lot	Plat Book	Page					
	2.5 AC									
Brief Legal Description: 2 AC 2.5 AC 221266 RD 15										

66 284

57 298

57 246

92 247

92 395

97 589

94 232

40 361

47 520

Property	MAP	BLOCK	PAR	SUB
Acquired From:	OLD: 1574		060	F
Acct. No.	NEW: 1530		Photo	Call No
			025	

15-74		60F
Map	Block	Parcel

Date	Grantor (From)	Grantee (To)	D.B.	Pg.	Type	W.D.Cons
?/84	RESIDENTIAL LAND GROUP, INC.	SMITH, FRANK A.	428	368	LTD W	11 ⁰⁰
8-8-86 12-85	Hortense B. Executor Smith, Frank A.	Smith Hortense B.	554 499	510 9	EXD	-0-
12/88	THE FRANK A TRUST UNIFIED CREDIT TRUST	FRANK ALLEN JR. SMITH, BONNIE SUE E	772	313	Q.C.	-

City	G.M.D.	L.D.	L.L.	Dimensions	Acreage			
		15	1266		Return	Deed	Plat Comp.	Used
						836		836
Subdivision					Block	Lot	Plat Bk.	Page
Brief Legal Description								



Name On Return: _____
 Name On Deed: _____

Photo	Call No.
-------	----------

15-74		LOF
Map	Block	Parcel

Property Address: _____

Property Acquired From: _____


Acquired By: Deed Will Approximate Date Acquired: _____ Recorded Yes No D.B. _____ Pg. _____ Size: (Dim. or Ac.) _____

Bounded By: N. _____ S. _____ E. _____ W. _____

Date	Grantor (From)	Grantee (To)	D.B.	Pg.	Type	W.D. Cons.
1975	First National Bank Atlanta	JEFFERSON Township Inc.	181	241	W/D	3670 ⁷⁰
7/81	JEFFERSON Township Inc.	FIRST NATIONAL BANK of ATLANTA	309	280	W	-0-
7/81	FIRST NATIONAL BANK	SELMAN CORPORATION	309	289	LTD W/D	452 ⁵⁰

City	G.M.D.	L.D.	L.L.	Dimensions	Acreage $8AC \pm$				
		15	4265		Return	Deed	Plat	Comp.	Used
									32.9
Subdivision				Block	Lot	Plat Book	Page		
1266									

Brief Legal Description: _____



Name On Return:

Photo	Call No.

out 60B + 7

<i>15-74</i>		<i>60F</i>
Map	Block	Parcel

Name On Deed:

Property Address: *SR. 92*

Property Acquired From:

Acquired By:	Deed <input type="checkbox"/> Will <input type="checkbox"/>	Approximate Date Acquired:	Recorded Yes <input type="checkbox"/> No <input type="checkbox"/>	D.B. <input type="checkbox"/> Pg. <input type="checkbox"/>	Size: (Dim. or Ac.)
--------------	---	----------------------------	---	--	---------------------

Bounded By:	N.	S.	E.	W.
-------------	----	----	----	----

Date	Grantor (From)	Grantee (To)	D.B.	Pg.	Type	W.D. Cons.
<i>72</i>	<i>BAXTER, BUREN F. + WINDOLENE</i>	<i>ARDEN, INC.</i>	<i>135</i>	<i>244</i>	<i>W/D</i>	<i>111.90</i>
<i>72</i>	<i>BUTTERWORTH, ALBERT I.</i>	<i>11-11</i>	<i>135</i>	<i>307</i>	<i>W/D</i>	<i>50.60</i>
<i>1975</i>	<i>ARDEN, Inc.</i>	<i>First National Bank of Atlanta</i>	<i>181</i>	<i>241</i>	<i>W/D</i>	<i>3562.40</i>

City	G.M.D.	L.D.	L.L.	Dimensions	Acreage				
					Return	Deed	Plat	Comp.	Used
		<i>15</i>	<i>1265</i>			<i>11.60</i>			
Subdivision					Block	Lot	Plat Book	Page	
<i>1266</i>									

Brief Legal Description:



MAP BLOCK PAR SUB
 Name On Butterworth OLD: 1574 1007
 Return: Woodstock
 Name On NEW: 1530 026

15-24		7
Map	Block	Parcel

35

Property Address: 5/5 OLD ALABAMA RD. Property Acquired From:
 Acquired By: Deed Will Approximate Date Acquired: Recorded Yes No D.B. Pg. Size (Dim. or Ac.)
 Bounded By: N. S. E. W.

Date	Grantor (From)	Grantee (To)	D.B.	Pg.	Type	W.D. Cons.
12/19/46	RAGSDALE, J. O.		15	227	WD	
3/8/01	BUTTERWORTH, ALBERT IRVIN (ESTATE)	REAL PROPERTY INVESTMENTS, LLC CARRUTH, MARK L. &	4490	202	WD	468 ⁰⁰
3/8/01	REAL PROPERTY INVESTMENTS CARRUTH, MARK L. &	CHERE COBB PARTNERS, LLC	4490	211	Q/C	468 ⁰⁰

City	G.M.D.	L.D.	L.L.	Dimensions	Return	Deed	Plat	Comp.	Used
out	1015	15	1255	9.51 AC	145	15	-	36	36
			1266	71.2 AC					
Subdivision					Block	Lot	Plat Book	Page	
* 9.36 AC									

Brief Legal Description: 36 AC LL 1255, 1266 LD 15 * 2.30 AC ± Used For
 R/W PER DEED 1573/138. 1-7-94 ** ADJUSTED ACREAGE PER PLAT BROUGHT INTO
 OFFICE. 1/30/96

* ACREAGE ADJUSTED PER 2001 DEED 4490/202 - 5/16/01



Property
 Acquired From:
 Acct. No.

MAP BLOCK PAR SUB
 OLD: 15-74 7 A
 NEW: 15-30 027 Cx 1 No

15-74		7A
Map	Block	Parcel

Date	Grantor (From)	Grantee (To)	D.B.	Pg.	Type	W.D. Cons
12/89	BUTERNORTH, MARTHA <i>CLARENCE</i>	SEARS, RICKY	852	124	W	127.00
11/19/99	SEARS, RICKY	ANDERSON, BENTON L. <i>M. JANICE</i>	3919	271	W/D	200.00
		LYNCH, JEFFERY <i>BRANDY</i>				
1/18/07	ANDERSON, BENTON L. <i>M. JANICE</i> LYNCH, JEFFERY <i>BRANDY</i>	BJ'S SPARE ROOMS, LLC	9351	168	LTD	512.50

City	G.M.D.	L.D.	L.L.	Dimensions	Acreage	Return	Deed	Plat	Comp.	Used
		15	1255	** 112 AC	1.0 AC ±					

Subdivision	Block	Lot	Plat Bk.	Page

Brief Legal Description For 90 Total Combined parcel 7B per 1989 deed
 852/124 ± .6915 AC ± Used For R/W PER 1994 Deed 1855-209, 12/7/94
 ** ACREAGE ADJUSTED PER PLAT IN OFFICE 11/16/01



Name On Return:

Photo	Call No.

15-74		7-A
Map	Block	Parcel

Name On Deed:

Property Address: *SR 92*

Property Acquired From:

Acquired By:	Deed Will	Approximate Date Acquired:	Recorded Yes No	D.B. Pg.	Size (Dim. or Ac.)
--------------	-----------	----------------------------	-----------------	----------	--------------------

Bounded By: N. S. E. W.

Date	Grantor (From)	Grantee (To)	D.B.	Pg.	Type	W.D. Cons.
4-2-66	BUTTERWORTH, A.I.	CLARENCE Edward & BUTTERWORTH Martha Sue	83	563	WD	—
			120	509		—
1-29-72	Butterworth, Albert Jr.	+ Martha Sue Butterworth, Clarence Edward	120	509	WD	1.00

City	G.M.D.	L.D.	L.L.	Dimensions	Acreage				
					Return	Deed	Plat	Comp.	Used
	1015	15	1255	215.8 x 200					

Subdivision	Block	Lot	Plat Book	Page

Brief Legal Description: *Lot*

$$\begin{array}{r} 12 \\ 10 \\ \hline 22 \\ 20 \\ \hline 42 \\ 31 \\ \hline 73 \end{array}$$

~~73~~

14664

B.T.S. Spare Room Hwy 92 Woodstock, GA.

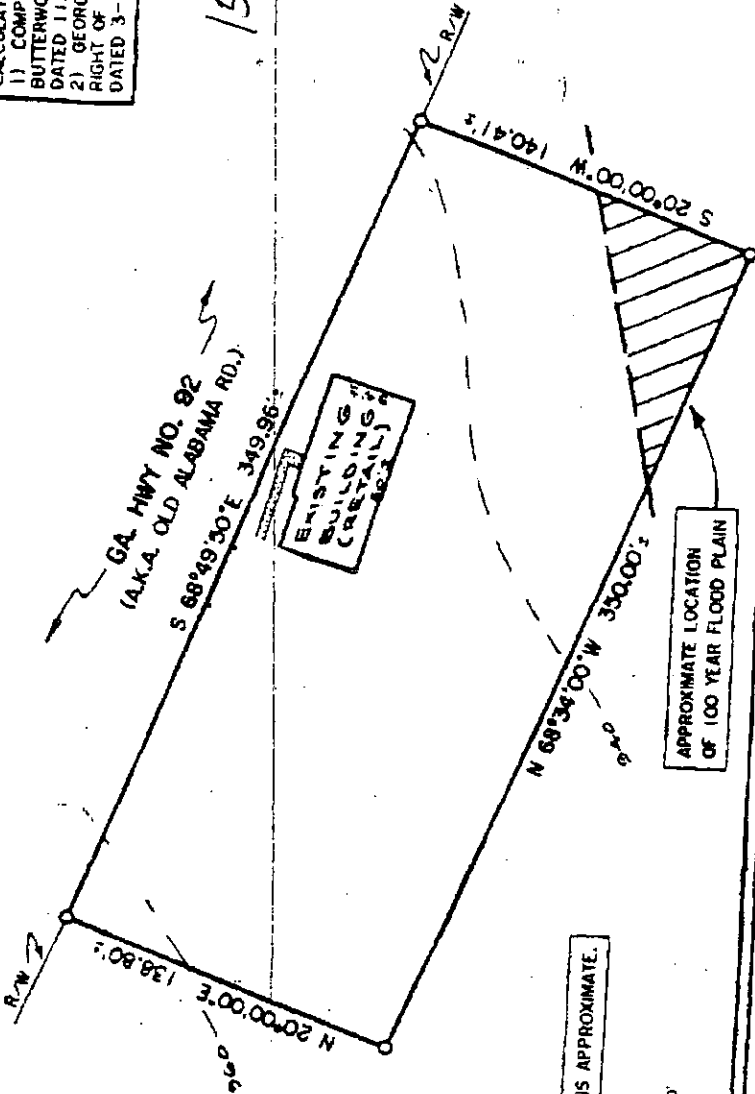
AREA • 1.12 ACRES ±

PRESENT ZONING --- GC
PROPOSED ZONING --- GC


NOTES:
ALL INFORMATION SHOWN WAS TAKEN OR CALCULATED FROM THE FOLLOWING:
1) COMPLETED PLAT FOR: CLARENCE E. BUTTERWORTH & MARTIN SUE BUTTERWORTH, DATED 11/21/88 BY B & B SURVEYING.
2) GEORGIA DEPARTMENT OF TRANSPORTATION RIGHT OF WAY MAP, PROJECT FR-165-1149, DATED 3-22-91, SHEET NO. 20 OF 32.

MINIMUM SETBACKS	
FRONT	75
SIDE	10
REAR	15

15N30-027



NOTE: TOPO IS FROM U.S.G.S. MAP B IS APPROXIMATE.



MARTIN & NORTON, INC.
104 HAYGOOD DRIVE
P. O. BOX 715
LEBANON, GEORGIA 30146
PHONE: (770) 926-0200



LAND SURVEYING
SUBDIVISIONS
LAND PLANNING

MEMBER -
SURVEYING & MAPPING SOCIETY OF GEORGIA
AND
AMERICAN CONGRESS ON SURVEYING & MAPPING

ZONING SKETCH

SUBDIVISION:	LOT -	BLOCK -	UNIT -	PHASE -
FOR:	RICKY SEARS			
MORTGAGEE:				
LAND LOTS:	1255			
DISTRICT:	15	SECTION:	2	
CITY:	CHEROKEE COUNTY, GEORGIA			
PREPARED:	OCTOBER 30, 1986			
REVISIONS:	SCALE: 1" = 50 FT.			

LEGEND

- 1) I.P.S. - IRON PIN SET 15'-8" REINFORCING BAR
- 2) U.P.F. - IRON PIN FOUND
- 3) D.E. - DRAINAGE EASEMENT
- 4) L.L.L. - LAND LOT LINE
- 5) R. - REINFORCING BAR
- 7) R - RIGHT OF WAY
- 8) C - CENTERLINE
- 9) P.P. - POWER 8(OR) PHONE POLE
- 10) M - OVERHEAD POWER & PHONE
- 11) S - STREAM (APPROX. LOCATION)
- 12) D - DITCH (APPROX. LOCATION)
- 13) F - FENCE LINE (APPROX. LOCATION)
- 14) () - ()

THE FIELD DATA UPON WHICH THIS PLAT IS BASED HAS A CLOSURE PRECISION OF ONE FOOT IN 100,000 FEET AND AN ANGULAR ERROR OF 1/100,000 PER ANGLE POINT AND WAS ADJUSTED USING COMPASS RULE.

THIS PLAT HAS BEEN CALCULATED FOR CLOSURE AND FOUND TO BE ACCURATE WITHIN ONE FOOT IN 100,000 FEET.


EQUIPMENT USED FOR MEASUREMENTS:
CHRONOMETER - 100-SECOND STORER
SIGHTING - 100-SECOND STORER

ALL MATTERS OF TITLE ARE EXCEPTED.

I, J.A. OFFICIAL FLOOD HAZARD MAP COMMUNITY NO. 130422, PAGE 3308, DATED 7-15-88, SHOWS THIS PROPERTY TO BE IN AN AREA HAVING SPECIAL FLOOD HAZARDS.

JOB NO. 96-3669-388





Name On Return: Lord, James Woodstock	MAP. BLOCK PAR. SUB OLD: 1574 NEW: 1530	062	
Name On Deed:	NEW: 1530	028	


15-24		62
Map	Block	Parcel

38

Property Address: 1/5 OLD ALABAMA RD		Property Acquired From:	
Acquired By:	Deed Will	Approximate Date Acquired:	Recorded Yes No
D.B. Pg.		Size: (Dim. or Ac.)	
Bounded By:	N.	S.	E.
		W.	

Date	Grantor (From)	Grantee (To)			D.B.	Pg.	Type	W.D. Cons.
3/16/63	SELF, Cliff				69	28	WD	
7/78	SELF, JOHNNY E	LORD JAMES M			243	432	W	-
6/82	LORD, JAMES M.	CATO, LAWRENCE M. CAROL LYNN			323	714	W	24 ⁰⁰
City		G.M.D.	L.D.	L.L.	Dimensions		Acreage	
out		1015	15	1255	85 X 217 60 X 210		Return	Deed
							Plat	Comp.
							Used	
Subdivision					Block	Lot	Plat Book	Page
Brief Legal Description: 1/5 LL 1255 LD 15* FOR 93 TAX. 038AC ± USED								
FOR R/W PER DEED 1362/122								





Name On Fricks, R
 Return: Woodstock
 Name On Deed:
 Property Address: 1/5 OLD ALABAMA RD
 Property Acquired From:


MAP BLOCK PAR SUB
 OLD: 1574 063
 NEW: 1530 029

15-74		63
Map	Block	Parcel

37

Acquired Deed ___ Approximate Recorded Size:
 By: Will ___ Date Acquired: Yes ___ No ___ D.B. ___ Pg. ___ (Dim. or Ac.)
 Bounded By: N. S. E. W.

Date	Grantor (From)	Grantee (To)	D.B.	Pg.	Type	W.D. Cons.
7/17/50	DANGAR, L.L.		21	246	WD	
		FRICKS, MARGARET (PER 1992 TAX RETURN)				
1/27/92	^{ESTATE} FRICKS, ROY	FRICKS, MARGARET	1133	14	EX'S DEED	- 0 -
	City	G.M.D.	L.D.	L.L.	Dimensions	5237.5 Acreage 27.5 27
	out	1015	15	1194 1255	4.19 AC 7.05 AC	Return Deed Plat Comp Used 27- 27.5 7.25 27 27.5
	Subdivision	Block	Lot	Plat Book	Page	
Brief Legal Description: 27.5 AC LL 1194, 1255 LD 15 FOR 94 TAX. 20 AC ± USED FOR R/Ls PER DEED 1390/264.						



Property
 Acquired From: 29
 Acct. No.

Photo Call No

15N30 29A
 Map Block Parcel

Date	Grantor (From)	Grantee (To)	D.B.	Pg.	Type	W.D.Cons
7/19/02	FRICKS, MARGARET	HOLBROOK, JANIE A. FRICKS, MARGARET &	5409	409	WD	0
12/13/04	FRICKS, MARGARET	HOLBROOK, JANIE A	7627	358	WSD	-0-
12/13/04	HOLBROOK, JANIE A.	" " "	7627	369	WSD	TRACTS -0-

City	G.M.D.	L.D.	L.L.	Dimensions	Acreage				
					Return	Deed	Plat	Comp.	Used
		15	1255	*3.31 AC				2856	2864

Subdivision	Block	Lot	Plat Bk.	Page

Brief Legal Description *PARCEL 31 COMBINED PER OWNER & TAX ASSESSOR'S
 REQUEST. 3/25/05




Name On Return:	MAP OLD: 1574	BLOCK	PAR 063	SUB B	15-74		63B
Name On Deed:	NEW: 1530		Photo 030	Call No.	Map	Block	Parcel
Property Address:	Property Acquired From:						
Acquired By:	Deed ___ Will ___	Approximate Date Acquired:	Recorded Yes ___ No ___	D.B. ___ Pg. ___	Size: (Dim. or Ac.)		
Bounded By:	N.	S.	E.	W.			

Date	Grantor (From)	Grantee (To)	D.B.	Pg.	Type	W.D. Cons.
1-11-74	FRICKS, ROY	STANFORD, JESSIE, JR.	158	864	W	—
2/7/92	STANFORD, JESSE JR.	STANFORD, JESSE E. JR.	1134	277	W	-0-

City	G.M.D.	L.D.	L.L.	Dimensions	Acreage				
					Return	Deed	Plat	Comp.	Used
	1015	15	1255					1	1
Subdivision					Block	Lot	Plat Book	Page	

Brief Legal Description:





Name On Return:	MAP OLD: 1574	BLOCK 063	PAR A	SUB A	15-74		63A
Name On Deed:	NEW: 1530	031			Map	Block	Parcel

Property Address:	Property Acquired From:
-------------------	-------------------------

Acquired By:	Deed Will	Approximate Date Acquired:	Recorded Yes No	D.B. Pg.	Size: (Dim. or Ac.)
--------------	-----------	----------------------------	-----------------	----------	---------------------

Bounded By:	N.	S.	E.	W.
-------------	----	----	----	----

Date	Grantor (From)	Grantee (To)	D.B.	Pg.	Type	W.D.Cons.
11/85			496	577	WD	-0-
11/8/73	FRICKS, ROY	PRINCE, BETTY	151	516	WD	-
11-85	Prince, Betty	Fricks, Roy	496	578	WD	-0-
11/85	FRICKS, ROY	PRINCE, BETTY	496	577	W	

City	G.M.D.	L.D.	LL.	Dimensions	Acreage				
		15	1255		Return	Deed	Plat	Comp.	Used

Subdivision	Block	Lot	Plat Book	Page
			8	152


Brief Legal Description:



Property Acquired From: 15-74	MAP - OLD: 1574	BLOCK	PAR 063	SUB .D	15-74		63D
Acct. No.	NEW: 1530		Photo 032	Call No	Map	Block	Parcel

Date	Grantor (From)	Grantee (To)	D.B.	Pg.	Type	W.D. Cons
3-87	FRICKS, ROY	FRICKS, MARTHA	614	209	W	P. CD
6/1/95	FRICKS, MARTHA ^{1/2 INT.}	FRICKS, ROBBY ^{1/2 INT.}	2112	111	QC	-0-

City	G.M.D.	L.D.	L.L.	Dimensions	Acreage				
		15	1255 11.94		Return	Deed	Plat	Comp.	Used
						1.75 ⁺			
Subdivision					Block	Lot	Plat Bk.	Page	
Brief Legal Description									



Name On: 615 MAP BLOCK PAR SUB
 Return: ATLANTA OLD: 1574 064
 Name On Deed: GORDY NEW: 1530 033

<u>15.74</u>		<u>64</u>
Map	Block	Parcel

36

Property Address: N/5 OLD ALABAMA RD. Property Acquired From:
 Acquired By: Deed Will Approximate Date Acquired: Recorded Yes No D.B. 38 Pg. 148 Size (Dim. or Aq.) Village
 Bounded By: N. S. E. W. (1998)

Date	Grantor (From)	Grantee (To)	D.B.	Pg.	Type	W.D. Cons.
<u>8/15/56</u>	<u>DOUGHERTY, R.F.</u>	<u>Remainder for DAVENTRY VILLAGE</u>	<u>38</u>	<u>148</u>	<u>WD</u>	
<u>12/29/74</u>	<u>GORDY, W. FRANK SR.</u>	<u>SIMMS, NANCY GORDY & GORDY, EVELYN J.</u>	<u>1996</u>	<u>148</u>	<u>AED</u>	<u>- 0 -</u>
<u>4/22/97</u>	<u>GORDY, W. FRANK SR. estate SIMMS, NANCY GORDY RANKIN, EVELYN GORDY</u>	<u>CALUMET HOMES, L.P.</u>	<u>2692</u>	<u>606</u>	<u>TRUST'S DEED</u>	<u>695.70</u>

City	G.M.D.	L.D.	L.L.	Dimensions	Acreage	Return	Deed	Plat	Comp.	Used
	<u>1015</u>	<u>15</u>	<u>1194</u>	<u>13 AC ±</u>	<u>27.4 AC ±</u>	<u>-</u>	<u>27.5</u>	<u>-</u>	<u>27</u>	<u>27.5</u>

Subdivision	Block	Lot	Plat Book	Page

Brief Legal Description: 27.5 AC LL 1194.1255 LD 15 X 30 AC ± USED FOR RW PER 1995 DEED 2158-200 10/30/95 13.26 AC ± Used for Daventry Village VI (Dec. 1997)




Name On Return:	MAP BLOCK	PAR	SUB	15-74		63C
	OLD: 1574	063	C	Map	Block	Parcel
Name On Deed:	NEW: 1530	034				
Property Address:	Property Acquired From:					
Acquired By:	Deed <input type="checkbox"/> Will <input type="checkbox"/>	Approximate Date Acquired:	Recorded Yes <input type="checkbox"/> No <input type="checkbox"/>	D.B. <input type="checkbox"/> Pg. <input type="checkbox"/>	Size: (Dim. or Ac.)	
Bounded By:	N. <input type="checkbox"/>	S. <input type="checkbox"/>	E. <input type="checkbox"/>	W. <input type="checkbox"/>		

Date	Grantor (From)	Grantee (To)	D.B.	Pg.	Type	W.D. Cons.
5/26	FRICKS, Roy	STANFORD, JESSE JR.	199	617 ^P	W	60 ⁰⁰

City	G.M.D.	L.D.	L.L.	Dimensions	Return	Deed	Plat	Comp.	Used
		15	1194					17.53	
Subdivision					Block	Lot	Plat Book	Page	

Brief Legal Description:



1952

1953

Property	MAP	BLOCK
Acquired From: 15-74-25	OLD: 1574	
Acct. No.	NEW: 1530	

PAR	SUB
065	A
035	Call No


15-74		65A
Map	Block	Parcel

Date	Grantor (From)	Grantee (To)	D.B.	Pg.	Type	W.D. Cons
12-2-86	Batesville Dev. Co.	Clifford E. Wagner Louise M	2248 585	131 161	Call LWD	14.20

City	G.M.D.	L.D.	L.L.	Dimensions	Acreage				
		15	1183		Return	Deed	Plat	Comp.	Used
					9.57				

Subdivision	Block	Lot	Plat	Bk.	Page
Good Plain					

Brief Legal Description



Property Acquired From:	MAP OLD: 1574	BLOCK	PAR 066 Photo	SUB B Call No	15-74 Map	Block	666B Parcel
Acct. No.	NEW: 1530		036				


SEE 11747 155 RE REC

Date	Grantor (From)	Grantee (To)	D.B.	Pg.	Type	W.D. Cons
3/88	COOK, GLENN M.	COOK, WILLIAM C.	6098	630	W	-0-
9/17/93	COOK, WILLIAM C.	SERAFIN CHRISTOPHER ROBERT	1610	226	W/D	75.00
8/15/05	SERAFIN CHRISTOPHER ROBERT	ANDREA McCLAIN & SERAFIN CHRISTOPHER ROBERT	8314	382	WD	-0-

City	G.M.D.	L.D.	L.L.	Dimensions	Acreage				
					Return	Deed	Plat	Comp.	Used
		15	1122	1.19 AC			222		

Subdivision	Block	Lot	Plat Bk.	Page
			79	107

Brief Legal Description



Name On Return:
Name On Deed:

Photo Call No.

15-7# 66B
Map Block Parcel

Property Address: Property Acquired From:

Acquired By: Deed Will Approximate Date Acquired: Recorded Yes No D.B. Pg. Size: (Dim. or Ac.)


Bounded By: N. S. E. W.

Date	Grantor (From)	Grantee (To)	D.B.	Pg.	Type	W.D. Cons.
11/76	Hayden, RUBEN C.	SCHWARZ, MIKE NERDIN, BERTIL D. ROSEN, MORRIS E.	207	142	A.C.	—
76	SCHWARZ, MICHAEL "EM"	COOK, WILLIAM	207	62	W	15⁰⁰
11/76	COOK, WILLIAM	COOK, GLENDA M.	207	61	W	—

City	G.M.D.	L.D.	L.L.	Dimensions	Return	Deed	Plat	Comp.	Used
		15	1122				2.22		

Subdivision	Block	Lot	Plat Book	Page

Brief Legal Description:





Name On Return:	MAP- BLOCK PAR SUB- OLD: 1574 070	15-74		70
Name On Deed:	NEW: 15-30 037	Map	Block	Parcel

Property Address:	Property Acquired From: 66				
Acquired By:	Deed Will	Approximate Date Acquired:	Recorded Yes No	D.B. Pg.	Size: (Dim. or Ac.)
Bounded By:	N.	S.	E.	W.	

SEE 9331-181 & 202

Date	Grantor (From)	Grantee (To)	D.B.	Pg.	Type	W.D. Cons.
9/81	REEVES & WAGNER CONST. Co.	CLIFFARD E. & WAGNER, LOUISE C.	310	346	W	36 90
			310	533	Re Record	-

City	G.M.D.	L.D.	L.L.	Dimensions	12.36 AC	Acreage 12.36			
		15	1137 1132 1184	8.36 AC	Return	Deed	Plat	Comp.	Used
Subdivision					Block	Lot	Plat Book	Page	
								28.36	

Brief Legal Description:

1984 Certificate dual 399/457 for 310/346 & 533

Concave only a 5 AC. tract that

was collapsed from Clifford & Louise to Mopple by
dual 388/159. Don't understand if 5 AC. was all

Clifford & Louise was supposed to have gotten.

If so they should have recorded the Certificate

dual before they decided it away. The only

change made to this parcel Concave taking off

the 5 AC for parcel 77.

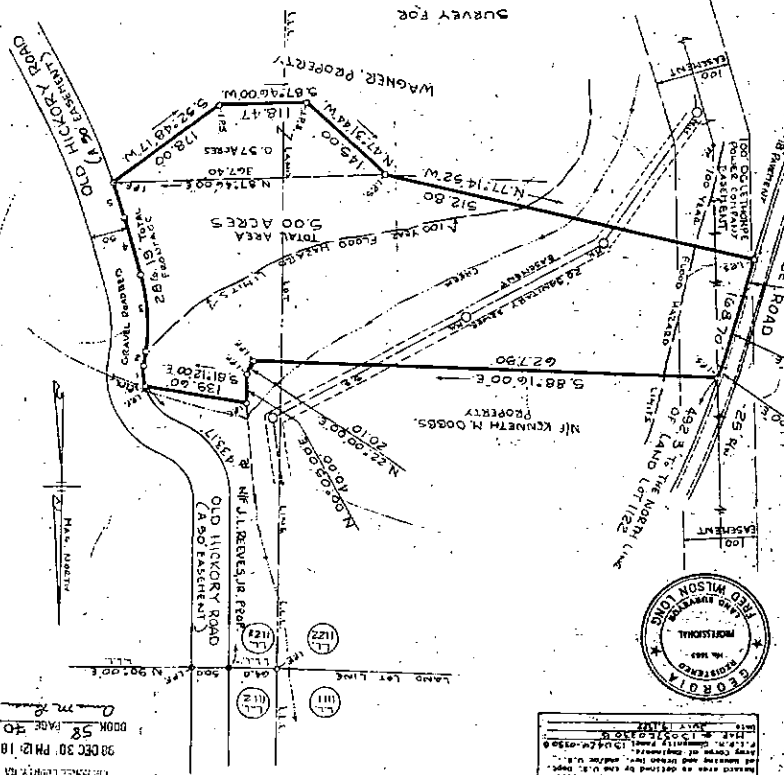


IN ANY PORTION OF THIS PLAN IS A CORNER
 BEING REMOVED IN CONNECTION WITH THE
 RECONSTRUCTION OF THE HIGHWAY FROM THE
 CORNER BEING REMOVED AND RECONSTRUCTED AS SHOWN
 ON THE PLAN.



THIS PLAN HAS BEEN RECORDED IN THE
 OFFICE OF THE CLERK OF SUPERIOR COURT
 IN THE COUNTY OF CHEROKEE, GEORGIA
 THIS 30th DAY OF DECEMBER, 1958
 AT 10:30 A.M.

- 1. AC. 28.75
 RAO. 70.48
 CHAS. 28.50
 - 2. AC. 106.80
 RAO. 254.18
 CHAS. 100.00
 - 3. AC. 106.80
 RAO. 254.18
 CHAS. 100.00
 - 4. AC. 106.80
 RAO. 254.18
 CHAS. 100.00
 - 5. AC. 20.00
 RAO. 57.93
 CHAS. 50.00
- 517,974.3 E.




TAURUS DEVELOPMENT, INC.
 LAND LOTS 1121 & 1122
 15TH DISTRICT 2ND SECTION
 CHEROKEE COUNTY, GEORGIA

Scale 1"=100' DATE: SEPTEMBER 22, 1958
 0 100 200 300 400
 BATES LONG & ASSOCIATES, SUITE A-1
 ROSWELL, GA. 30076
 PH. 770-442-0282

PLANNING RECORDING
 CHEROKEE COUNTY, GEORGIA
 05-3178

20 PM 077E
 CLERK OF SUPERIOR COURT
 CHEROKEE COUNTY, GA
 30 DEC 30 PM 10 18
 PAGE 40



Property Acquired From: 37
Acct. No.

Photo	Call No
-------	---------

15N30		37B
Map	Block	Parcel

Date	Grantor (From)	Grantee (To)	D.B.	Pg.	Type	W.D. Cons
1/4/00	LOUISE M. WAGNER CLIFFORD E. WAGNER	JOYCE C. LEE, H. CHARLES JR.	3980	271	W/D	90.00
10/31/06	JOYCE C. LEE, H. CHARLES JR.	JAYNES JACKI B.	9206	379	W/D	675.00
10/31/06	JAYNES JACKI B.	WILLIAM R. III LASSEIGNE, JAYNES JACKI B.	9206	416	W/D	-0-

City	G.M.D.	L.D.	L.L.	Dimensions	Acreage				
					Return	Deed	Plat	Comp.	Used
		15	1121			5.00			5
			1122						

Subdivision	Block	Lot	Plat	Bk.	Page

Brief Legal Description


Property Acquired From:	MAP — BLOCK OLD: 1574	PAR — SUB 070 A	15-74	70A	
Acct. No.	NEW: 15-30	Photo 038			Map

Date	Grantor (From)	Grantee (To)	D.B.	Pg.	Type	W.D. Cons
6/26	WAGNER, LOUISE C. ^{CLIFFORD E.}	DOBBS, KENNETH M.	553	366	W	4.5 ⁰⁰
6/26	DOBBS, KENNETH M.	DOBBS, LINDA W. ^{KENNETH M.}	553	367	W	- 0 -
6/27/96	DOBBS, KENNETH M. ^{LINDA W.}	WIREMAN, TERRY L. ^{FAMELA K.}	2452	121	W/D	245 ⁰⁰
10/29/01	WIREMAN, TERRY L. ^{FAMELA K.}	VLCEK, AMBER ^{JEFFERY}	4961	302	W/D	320 ⁰⁰

City	G.M.D.	L.D.	L.L.	Dimensions	Acreage				
					Return	Deed	Plat	Comp.	Used
		15	1121 1122						5 [±]

Subdivision	Block	Lot	Plat Bk.	Page

Brief Legal Description



Property Acquired From: ~~XXXX~~
 Acct. No. 4758 7

MAP BLOCK PAR SUB
 OLD: 1574 009 TA
 NEW: 1530 039


9A
~~9A~~
 15-74
 Map Block Parcel


Date	Grantor (From)	Grantee (To)	D.B.	Pg.	Type	W.D. Cons
6/83	RESIDENTIAL LAND GROUP	BUCANEER BUILDERS, INC.	353	357	W/D	36 ⁹⁰ in Cobb
12/83	BUCANEER BUILDERS, INC.	J. GREGORY & MARY M. ANDERSON	382	265	W	164 ⁰⁰ Cobb
9-7-89	Mary M. Anderson & J. Gregory	Myra S. Buckhalter & Alva P.	834	500	W/D	243 ⁵⁰ in Cobb
7/26/99	MYRA S. & ALVA P. BUCKHALTER	BROWN, SAMANTHA S. & BARTON, DONALD G.	3897	292	W/D	Paid in Cobb
7/6/06	BROWN, SAMANTHA S. & BARTON, DONALD G.	CAMERON, THOMAS J. & MELTZER, NANCY	8905	114	W/D	Paid in Cobb

City	G.M.D.	L.D.	L.L.	Dimensions	Acreage				
		15	1263 1264		Return	Deed	Plat	Comp.	Used
								2+	2+

Subdivision	Block	Lot	Plat	Bk.	Page
JEFFERSON TOWNSHIP PHASE II	A	Part of 20	22		65

Brief Legal Description




Property Acquired From: 	MAP *BLOCK	PAR SUB	15-74		9B
Acct. No.	OLD: 1574	009 B	Map	Block	Parcel
	NEW: 1530	Photo Call No			
		040			

Date	Grantor (From)	Grantee (To)	D.B.	Pg.	Type	W.D. Cons
6/83	RESIDENTIAL LAND GROUP	R. STEVEN ARRANTS, INC.	353	365	W/D	36 ⁹⁰ in
12/83	R. STEVEN ARRANTS, INC.	CON D. & MADDEN, BEVERLY A.	381	287	W	188 ⁹⁰ in

City	G.M.D.	L.D.	L.L.	Dimensions	Acreage				
		15	1264		Return	Deed	Plat	Comp.	Used
								1.5	1.5±

Subdivision	Block	Lot	Plat Bk.	Page
JII	A	Part 21	22	65

Brief Legal Description



Property Acquired From:	MAP: 1574	BLOCK: 1574	PAR: 009	SUB: C	15-74		9C
Acct. No.:	NEW: 1530		Photo: 041	Plot No.:	Map	Block	Parcel

Date	Grantor (From)	Grantee (To)	D.B.	Pg.	Type	W.D. Cons
7-24-92	<i>Donna J. Baublitz, Robert W. #</i>	<i>Michelle L. Barrett, Tyler E. #</i>	1254	31	WD	294 ⁰⁰

City	G.M.D.	L.D.	L.L.	Dimensions	Acreage				
		15	1264		Return	Deed	Plat	Comp.	Used
Subdivision					Block	Lot	Plat	BK.	Page
<i>Jefferson Township Phase II</i>					A	<i>Lt of Lot 22</i>	22		65
Brief Legal Description									



Property **4762 Township Chase**
 Acquired From
 Acct. No.

Photo Call No


15-74 9C
 Map Block Parcel

Date	Grantor (From)	Grantee (To)	D.B.	Pg.	Type	W.D. Cons
6/83	RESIDENTIAL LAND GROUP	NU-TECH BUILDERS, INC.	353	373	LTD W/D	33 ²⁰ in
1-14-85	NU-TECH BUILDERS	Linda Susan Somers, FRANCIS P. &	453	341	W	214 ²⁰ (in 20)
7/89	LINDA S. SOMERS, FRANCIS P.	DONNA J. BAUBWITZ, ROBERT W.	806	468	W	246 ⁰⁰

City	G.M.D.	L.D.	L.L.	Dimensions	Acreage				
		15	1264		Return	Deed	Plat	Comp.	Used
								2	2 ⁺

Subdivision	Block	Lot	Plat Bk.	Page
VI	A	part 22	22	65

Brief Legal Description

Property Acquired From: 	MAP OLD: 1574	BLOCK	PAR 009	SUB D	15-74		9D
Acct. No.	NEW: 1530		Photo 042	Call No	Map	Block	Parcel

Date	Grantor (From)	Grantee (To)	D.B.	Pg.	Type	W.D. Cons
6/83	RESIDENTIAL LAND GROUP	W. A. DORMINY CONSTRUCTION Co., INC.	353	381	LTD W/D	36 ⁹⁰ <i>Coll</i>
9/84	W. A. DORMINY CONST. Co.	HOLTON R. JR. PARRIS, SALLY A.	609 426	230 294	RE-REC W	<i>Coll</i>
1-85	Parris, Holton R. Jr.	Parris, Sally A.	438	463	WD	—
12/87	PARRIS, SALLY A.	KRATT, RONALD & SARA	830	171	W	COBB 235 ⁹⁵


Res. 1-87

City	G.M.D.	L.D.	L.L.	Dimensions	Acreage				
		15	1264		Return	Deed	Plat	Comp.	Used
								1.5	1.5 ⁺

Subdivision	Block	Lot	Plat Bk.	Page
	A	101 23	22	65


Brief Legal Description *Jackson Township*

Nov 5-15-91 Cherokee County

Property Acquired From: 	MAP OLD: 1574	BLOCK .009	PAR E	SUB E
Acct. No.	NEW: 1530	043		

15-74		9E
Map	Block	Parcel

Date	Grantor (From)	Grantee (To)	D.B.	Pg.	Type	W.D. Cons
6/83	RESIDENTIAL LAND GROUP	DAVID B. MORGAN, INC.	353	389	LTD W/D	36 ⁹⁰ <i>in coll</i>
6-21-84	Morgan, David B. Inc.	Associates, Inc. Messerly William F. &	992	251	WD	-
9/84	Messerly, Wm. F. (Assoc)	WILLIAM C. HUMPHREYS, GAEL W.	992	252	WD	170.60
		Totzke, David L. & Gloria Jean	Jean	per 1991 tax		return
8-24-87	Gael W. Humphreys William C. &	Gloria Jean Totzke David L. &	992	254	WD	125 ⁵⁰
12-15-92	Gloria Jean Totzke, David L. &	Mortgage Guaranty Insurance Corp	1363	210	WD	248 ⁰⁰
City		G.M.D. 'L.D.	L.L.	Dimensions		Acreage
		15	1264			
Subdivision			Block	Lot	Plat Bk.	Page
			VI	A Part 24	22	65
Brief Legal Description						




Property Acquired From: <u>9 E</u>	MAP OLD: 1574	BLOCK	PAR 009	SUB F	15-74		9F
Acct. No. <u>4690 J</u>	NEW: 1530		044		Map	Block	Parcel

Date	Grantor (From)	Grantee (To)	D.B.	Pg.	Type	W.D. Cons
11-8-84	RESIDENTIAL LAND GROUP	Whitlock, Mark	427	426	WD	24 ⁹⁰
10-10-86	Whitlock, Mark	Bailey, Donald Lee	489	399	W	1 ⁰⁰
10-10-85	Bailey, Donald Lee	Whitlock, Raymond M.	489	403	W	200 ⁰⁰
10/86	WHITLOCK, RAYMOND	SUSAN W. SAUNDERS, BRIAN E. +	576	560	WD	187 ⁸

City	G.M.D.	L.D.	L.L.	Dimensions	Acreage				
		15	1264 1265		Return	Deed	Plat	Comp.	Used
							1 AC		1 AC

Subdivision	Block	Lot	Plat Bk.	Page
<u>Lefferson Township Phase VII</u>	A	35	23	72

Brief Legal Description




Property Acquired From: 9	MAP OLD: 1574	BLOCK	PAR 009	SUB G	15-74		96
Acct. No.	NEW: 1530		Photo 045	Call No	Map	Block	Parcel

Date	Grantor (From)	Grantee (To)	D.B.	Pg.	Type	W.D. Cons
11/83	RESIDENTIAL LAND GROUP INC.	R. STEVEN ARRENTS INC.	375	213	LTD W/D	23 ⁴⁰
1/86	ARRENTS, R. STEVEN	KATHERINE S. NICHOLS, EDWARD L. +	582	391	WD	149.90 -

City	G.M.D.	L.D.	L.L.	Dimensions	Acreage				
		15	1264 1265		Return	Deed	Plat	Comp.	Used
							1.53	7.53	1.53

Subdivision	Block	Lot	Plat Bk.	Page
VII	A	36 36	23	72

Brief Legal Description



Property **490a** MAP BLOCK PAR SUB
 Acquired From: **9** OLD: **1574** 009 H
 Acct. No. NEW: **1530** 046
 photo Call No


15-74 **9H**
 Map Block Parcel

Date	Grantor (From)	Grantee (To)	D.B.	Pg.	Type	W.D. Cons
11/83	RESIDENTIAL LAND Grant	NU-TECH BUILDERS, INC.	375	221	LD WD	27 ⁹⁰
5-16-84	NU-Tech Builders Inc Gayle M.	Olson, John A. & Angela P.	400	87	WD	176 ²⁰
9-20-85	Olson, John A. & Angela P.	Ricks Earl T., Jr. & Laura L.	483	363	WD	206 ⁰⁰
3-22-87	Ricks, Earl T., Jr. & Laura L.	Bowden, John R. & Laura Linde	618	388	W	213 ⁰⁰
10-14-92	Bowden, John R. &	Bowden, John Robert	1342	122	QCD	-

City	G.M.D.	L.D.	L.L.	Dimensions	Acreage			
		15			Return	Deed	Plat Comp.	Used
							2.83	2.83

Subdivision	Block	Lot	Plat Bk.	Page
Jefferson Township	A	37 37	23	72

Brief Legal Description




Property Acquired From: 9	MAP	BLOCK	PAR	SUB
Acct. No. 4903 70	OLD: 1574		009	J
	NEW: 1530		Photo	Call No
			047	

15-74		9J
Map	Block	Parcel

Date	Grantor (From)	Grantee (To)	D.B.	Pg.	Type	W.D. Cons
10/84	RESIDENTIAL LAND GROUP	WHITLOCK, MARK	424	85	2 ^{ED} W	24 ⁹⁰
4-4-85	Whitlock, Mark	Bradshaw Rod E.	451	420	W	138 ⁰⁰
5-20-85	Bradshaw Rod E.	Howard Vernon & Randy Howard Bradshaw, Rod E.	461	420	OC	-
5/86	RANDY BRADSHAW, HOWARD	BRADSHAW, RODE.	543 533	601 510	OC	-0

City	G.M.D.	L.D.	L.L.	Dimensions	Acreage				
		15	1264 1265		Return	Deed	Plat	Comp.	Used
							1.44		1.44
Subdivision					Block	Lot	Plat Bk.	Page	
Harrison Township					A	38	23	72	
Brief Legal Description									



Property Acquired From: 9
 Acet. NO. 4901 Township Overlook
 MAP BLOCK
 OLD: 1574
 NEW: 1530


PAR SUB.
 009 K
 Photo Call No
 048

15-74		9K
Map	Block	Parcel

Date	Grantor (From)	Grantee (To)	D.B.	Pg.	Type	W.D. Cons
4/84	RESIDENTIAL LAND GROUP	C.F. BAILEY, INC.	394	579	LD W	23 ⁹⁰
7-31-84	Bailey, C.F., Inc.	Bainbridge, Leonard P.	412	160	WD	151 ⁴⁰
6-9-86	Bainbridge, Leonard P. ^{1/2 Int}	Bainbridge, Eleanor M. ^{1/2 Int}	543	553	WD	-0-
2-26-88	Bainbridge, Leonard P. Eleanor M.	Bashaw, Vernal H. Joan F.	694	134	WD	189 ⁹⁰

City	G.M.D.	L.D.	L.L.	Dimensions	Acreage				
		15	1265		Return	Deed	Plat	Comp.	Used
							1.52		1.52


Subdivision	BLOCK	Lot	Plat Bk.	Page
Anderson Township Phase VIII	A	39	23	72
Brief Legal Description			24	125



Property Acquired From: 9	MAP : BLOCK OLD: 1574	PAR SUB 009		15-74		9L
Acct. No.	NEW: 1530	Photo	Call No	Map	Block	Parcel
		049				

Date	Grantor (From)	Grantee (To)	D.B.	Pg.	Type	W.D. Cons
7/84	RESIDENTIAL LAND GROUP	BAINBRIDGE, LEONARD P.	413	10	LTD W	20 ⁹⁰
4-4-87	Bainbridge, Leonard P.	Clamon Associates Inc.	615	333	W	24 ²⁰
10-9-87	Clamon Associates, Inc	Beverly Hope Rodgers, William B.	666	120	WD	45 ⁰⁰
11-3-88	Beverly Hope Rodgers Rodgers, William B.	Paulk, L.A. & Martha	750 S.	458	WD	46 ⁵⁰

City	G.M.D.	L.D.	L.L.	Dimensions	Acreage				
		15	1265		Return	Deed	Plat	Comp.	Used
							1.36		1.36
Subdivision					Block	Lot	Plat Bk.	Page	
Villerson Township Phase VII					A	40	23	72	
Brief Legal Description							24	125	



Property Acquired From:	MAP #BLOCK OLD: 1574
Acct. No.	NEW: 1530

PAR SUB 009 1M
Photo Call No 050


15-74		9M
Map	Block	Parcel

Date	Grantor (From)	Grantee (To)	D.B.	Pg.	Type	W.D. Cons
1-13-92	HUNTER, DAVID G.	HUNTER, DAVID G & Julia B.	1169 1128	110 226	RD WD	-0-

City	G.M.D.	L.D.	L.L.	Dimensions	Acreage				
					Return	Deed	Plat	Comp.	Used

Subdivision	Block	Lot	Plat Bk.	Page

Brief Legal Description




Property Acquired From: 4698 Jefferson Township Lane
 Acct. No.

Photo Call No

15-74 9M
 Map Block Parcel

Date	Grantor (From)	Grantee (To)	D.B.	Pg.	Type	W.D.	Cons
3-14-84	RESIDENTIAL LAND GROUP	Modernistic Homes Development Corp	391	240	WD	31	90
3-15-84	Modernistic Homes	Lane, James C., Jr.	391	251	WD		100
9/84	LANE, JAMES C. JR.	MCKENZIE, JAMES R. & VERONICA	421	39	W		206 ³⁰
2-23-87	Lane, James C. Jr. Veronica T.	MCKENZIE, JOHN R. & VERONICA T.	604	612	CW		
4-4-89	MCKENZIE, JOHN R. & VERONICA T.	Cobb Federal Savings Bank	787	166	DUP		214 ²⁰
5-26-89	Cobb Federal Savings Bank	Hunter, David G.	798	624	WD		242 ⁵⁰
City		G.M.D.	L.D.	L.L.	Dimensions	Acreage	
			15	1265		Return Deed	Plat Comp. Used
							5.11 5.11
Subdivision					BLOCK	Lot	Plat Bk. Page
Jefferson Township Phase VII					A	41	23 72
Brief Legal Description							24 125



Property Acquired From:	MAP	BLOCK	PAR	SUB	15-74		9N
Acct. No.	OLD: 1574		009	N	Map	Block	Parcel
	NEW: 1530		Photo	Call No			
			051				

Date	Grantor (From)	Grantee (To)	D.B.	Pg.	Type	W.D. Cons
11/83	RESIDENTIAL LAND GROUP	CLAMON ASSOCIATES, INC.	375	280	LTD W/D	23 ¹⁰
8-18-86	Clamon Associates, Inc.	Clamon, Richard J. & Elaine	557	661	W/D	100.00

City	G.M.D.	L.D.	L.L.	Dimensions	Acreage				
		15	1265		Return	Deed	Plat	Comp.	Used
							2.51		2.51

Subdivision	Block	Lot	Plat	Bk.	Page
Jefferson Township	VII	A	42	23	72


Brief Legal Description



Property Acquired From:	MAP BLOCK	PAR SUB	15-74		9P
Acct. No.	OLD: 1574	009 P	Map	Block	Parcel
	NEW: 1530	Photo Call No			
		052			

Date	Grantor (From)	Grantee (To)	D.B.	Pg.	Type	W.D. Cons
2/84	RESIDENTIAL LAND GROUP	THE JADEN CORPORATION	387	123	LTD W	23 ⁴⁰
7-20-84	The Jaden Corporation	Yancy M. Warner, Terry M. &	411	90	IND	180 ⁰⁰

City	G.M.D.	L.D.	L.L.	Dimensions	Acreage				
					Return	Deed	Plat	Comp.	Used
		15	1265				1.78		1.78
Subdivision					Block	Lot	Plat Bk.	Page	
Jefferson Township					A	43	23	72	
Brief/Legal Description							24	125	



Property Acquired From:	MAP OLD: 1574	BLOCK	PAR 060	SUB V
Acct. No.	NEW: 1530		Photo 053	Call No


15-74		60V
Map	Block	Parcel

Date	Grantor (From)	Grantee (To)	D.B.	Pg.	Type	W.D. Cons
12/90	BENTLEY, BREDA A	TANYA MACK, BRIAN C.	900	287	W	COBB Co 194.00

City	G.M.D.	L.D.	L.L.	Dimensions	Acreage				
					Return	Deed	Plat	Comp.	Used
		.15	1265						

Subdivision	Block	Lot	Plat Bk.	Page
JEFFERSON TOWNSHIP PHASE 2	C	PART OF 65	19	84

Brief Legal Description



Name On Return:

Photo	Call No.
-------	----------

15-74		60V
Map	Block	Parcel

Name On Deed:

Property Address:

Property Acquired From: ~~60V~~ 60U

Acquired By:	Deed Will	Approximate Date Acquired:	Recorded Yes No	D.B. Pg.	Size (Dim. or Ac.)
--------------	-----------	----------------------------	-----------------	----------	--------------------


Bounded By:	N.	S.	E.	W.
-------------	----	----	----	----

Date	Grantor (From)	Grantee (To)	D.B.	Pg.	Type	W.D. Cons.
1/82	W.R. DUKE, INC.	DOUGLAS L. SHORE, BRENDA A.	318	183	W	155 ⁹⁰
3/84	SHORE, DOUGLAS L.	SHORE, BRENDA A.	389	577	W ⁵⁰	-0-
		Leahy, Brenda Anastasia	Per	85 Tax Return		

City	G.M.D.	L.D.	L.L.	Dimensions	Acreage				
					Return	Deed	Plat	Comp.	Used
								1.75	1.75±

Subdivision	Block	Lot	Plat Book	Page
Jefferson Township Phase 2	C	65	79	84

Brief Legal Description:






Name On Return: **MAP** **BLOCK** **PAR** **SUB**
 OLD: 1574 060 U
 Name On Deed: **NEW: 1530** 054

15-74		60U
Map	Block	Parcel

Property Address: _____ Property Acquired From: **60F**
 Acquired Deed By: _____ Will _____ Approximate Date Acquired: _____ Recorded Yes _____ No _____ D.B. _____ Pg. _____ Size: (Dim. or Ac.) _____
 Bounded By: N. _____ S. _____ E. _____ W. _____

Corrected 10/1/83 to 83 Tot

Date	Grantor (From)	Grantee (To)	D.B.	Pg.	Type	W.D. Cons.
<i>9/81</i>	<i>JEFFERSON TOWNSHIP, Inc</i>	<i>W.R. DUKE, INC.</i>	<i>312</i>	<i>376</i>	<i>W/D</i>	<i>27</i>
		<i>JEFFERSON TOWNSHIP, INC.</i>				
<i>8/83</i>	<i>JEFFERSON TOWNSHIP, INC</i>	<i>KELLY, WADE H.</i>	<i>376</i>	<i>560</i>	<i>W</i>	<i>27 70</i>
	City	G.M.D.	L.D.	L.L.	Dimensions	9 AC ±
			15	1265		Acreage <i>9.25 ±</i>
						Return Deed Plat Comp. Used
						<i>14</i> <i>17</i>
	Subdivision		Block	Lot	Plat Book	Page
Brief Legal Description:						



Name On Return:	MAP	BLOCK	PAR	SUB	15-74	60N	
	OLD: 1574		060	N			
Name On Deed:	NEW: 1530		055		Map	Block	Parcel

Property Address:			Property Acquired From: 60B			
Acquired By:	Deed <input type="checkbox"/> Will <input type="checkbox"/>	Approximate Date Acquired:	Recorded Yes <input type="checkbox"/> No <input type="checkbox"/>	D.B. <input type="checkbox"/> Pg. <input type="checkbox"/>	Size: (Dim. or Ac.)	
Bounded By:	N.	S.	E.	W.		

Date	Grantor (From)	Grantee (To)	D.B.	Pg.	Type	W.D. Cons.
2/80	BAXTER, BUREN F.	BAXTER, WYNDOLENE C. ROBERT L.	281	51	W	6 ⁰⁰

City	G.M.D.	L.D.	L.L.	Dimensions	Acreage 3.41 AC.				
		15	1256 1265		Return	Deed	Plat	Comp.	Used
						3.970			3.97
Subdivision					Block	Lot	Plat Book	Page	

Brief Legal Description: *FOR 93 TAX. 55 BAC. ± USED FOR R/W PER DEED 1364/231.



Name On Return:	MAP	BLOCK	PAR	SUB
	OLD: 1574		060	J
Name On Deed:	NEW: 1530		056	


15-74		60J
Map	Block	Parcel

Property Address:			Property Acquired From: 60B		
Acquired By:	Deed Will	Approximate Date Acquired:	Recorded Yes No	D.B. Pg.	Size: (Dim. or Ac.)
Bounded By:	N.	S.	E.	W.	

Date	Grantor (From)	Grantee (To)	D.B.	Pg.	Type	W.D. Cons.
1/80	BAXTER, BUREN F.	BAXTER, E. CARL	279	567	W	4 ⁰⁰

City	G.M.D.	L.D.	L.L.	Dimensions	Acreage .82 AC ±				
		15	1265		Return	Deed	Plat	Comp.	Used
						++			++
Subdivision					Block	Lot	Plat Book	Page	

Brief Legal Description: * FOR 93 TAX .286 AC ± USED FOR R/W PER DEED 1339/313



Property Acquired From:
Acct. No.

Photo	Call No
-------	---------

15N30		57
Map	Block	Parcel

Date	Grantor (From)	Grantee (To)	D.B.	Pg.	Type	W.D. Cons
5/17/00	BAXTER MARTHA J.	JENSEN, DAVID W. KAHN, DAVID	4151	48	W/D	220.99
4/25/02	JENSEN, DAVID W. KAHN, DAVID	JENSEN, DAVID W.	5286	1	WD	0

City	G.M.D.	L.D.	L.L.	Dimensions	Acreage	Return	Deed	Plat	Comp.	Used
		15	1265		1.02 AC. ±					

Subdivision	Block	Lot	Plat Bk.	Page

Brief Legal Description



Name On Return:	MAP BLOCK PAR SUB OLD: 1574	060 H	15-74	60H
Name On Deed:	NEW: 1530	Photo 057 Call No	15-74	60B
			Map	Block Parcel


Property Address:	Property Acquired From: 60B				
Acquired By:	Deed Will	Approximate Date Acquired:	Recorded Yes No	D.B. Pg.	Size: (Dim. or Ac.)
Bounded By:	N.	S.	E.	W.	

Date	Grantor (From)	Grantee (To)	D.B.	Pg.	Type	W.D. Cons.
8/78	BUREN F. & WYNDOLINE C. BAXTER	BYRON F. BAXTER	245	7	W	-0-
4/79	BYRON F. BAXTER	MARTHA BAXTER	261	114	W	20 ⁵⁰
3/13/95	BYRON F. BAXTER	MARTHA J. BAXTER	4151 2127	41e 101	QC QC	-0-

City	G.M.D.	L.D.	L.L.	Dimensions	Acreage $\times 1.02 AC. \pm$				
		15	1265		Return	Deed	Plat	Comp.	Used
								1.3	1.5

Subdivision	Block	Lot	Plat Book	Page

Brief Legal Description: $\times 2.755 AC. \pm$ USED FOR R/W PER DEED 1448/308, H-10-94



Name On Return:	MAP	BLOCK	PAR	SUB		
	OLD: 1574		060	L		15-74
Name On Deed:	NEW: 1530		058			60L
					Map	Block
						Parcel

Property Address:			Property Acquired From: 60B			
Acquired By:	Deed <input type="checkbox"/> Will <input type="checkbox"/>	Approximate Date Acquired:	Recorded Yes <input type="checkbox"/> No <input type="checkbox"/>	D.B. <input type="checkbox"/> Pg. <input type="checkbox"/>	Size: (Dim. or Ac.)	
Bounded By:	N.	S.	E.	W.		

Date	Grantor (From)	Grantee (To)	D.B.	Pg.	Type	W.D. Cons.
8-14-86 2/86	Baxter, Buren F.	Baxter, Robert L.	556	539	corr. wr.	-0-
			281	48	W	3 ⁰⁰
8-14-86	Baxter, Robert L. ^{1/2 Int}	Baxter, Catherine A. ^{1/2 Int}	556	542	W.D.	-0-

City	G.M.D.	L.D.	L.L.	Dimensions	Acreage 1.89 AC				
		15	1265		Return	Deed	Plat	Comp.	Used
						169			169
Subdivision					Block	Lot	Plat Book	Page	
							30	158	

Brief Legal Description: * FOR 94 TAX ADJUSTED ACREAGE PER CORRECTIVE W.D.'S 556/539 & 542, ALSO FOR 94 TAX .088 AC ± USED FOR R/W PER DEED 1403/18.



Name On Return:	MAP BLOCK OLD: 1574	PAR SUB 060 K	15-74		60K
Name On Deed:	NEW: 1530	Photo 059	Call No.	Map	Block Parcel

Property Address:	Property Acquired From: 60B				
Acquired By:	Deed Will	Approximate Date Acquired:	Recorded Yes No	D.B. Pg.	Size: (Dim. or Ac.)
Bounded By:	N.	S.	E.	W.	

Date	Grantor (From)	Grantee (To)	D.B.	Pg.	Type	W.D. Cons.
2/86	BAXTER, BUREN F.	By RON F. & BAXTER, WYNDOLENE C	281	47	W	150

City	G.M.D.	L.D.	L.L.	Dimensions	Acreage \times 42 AC.				
		15	1265		Return	Deed	Plat	Comp.	Used
						6837			68
Subdivision					Block	Lot	Plat Book	Page	

Brief Legal Description: \times 26.36 AC. \pm USED FOR R/W PER DEED 1421/266 1-10-94



Name On Return:	MAP OLD: 1574	BLOCK	PAR 060	SUB M	15-74	Map	Block	Parcel 60M
Name On Deed:	NEW: 1530		Photo 060	Cell No.				

Property Address:				Property Acquired From: <i>60B</i>				
Acquired By:	Deed <input type="checkbox"/> Will <input type="checkbox"/>	Approximate Date Acquired:	Recorded Yes <input type="checkbox"/> No <input type="checkbox"/>	D.B. <input type="checkbox"/>	Pg. <input type="checkbox"/>	Size: (Dim. or Ac.)		
Bounded By:	N.	S.	E.	W.				

Date	Grantor (From)	Grantee (To)	D.B.	Pg.	Type	W.D. Cons.
2/80	BAXTER, BUREN F.	WYNDOLENE C. BAXTER, E. CARL	312 281	601 50	Conveyance W.	9 ⁰⁰

City	G.M.D.	L.D.	L.L.	Dimensions	Acreage <i>4.64 AC</i>				
		15	1265		Return	Deed	Plat	Comp.	Used
						<i>5.139</i>			<i>5.13</i>

Subdivision	Block	Lot	Plat Book	Page

Brief Legal Description: *4.795 AC ± USED FOR R/W PER DEED 1467/87. 1-10-93*




Name On Return:	MAP — BLOCK OLD: 1574	PAR — SUB 060 B	15-74		60B
Name On Deed:	NEW: 1530	Photo 061	Call No.	Map	Block Parcel

Property Address:	Property Acquired From:				
Acquired By:	Deed Will	Approximate Date Acquired:	Recorded Yes No	D.B. Pg.	Size: (Dim. or Ac.)
Bounded By:	N.	S.	E.	W.	

Date	Grantor (From)	Grantee (To)	D.B.	Pg.	Type	W.D. Cons.
8/81	BAXTER, BUREN F.	WYNDOLENE C. BAXTER, ROBERT L.	312	600	W	50 ⁰⁰

City	G.M.D.	L.D.	L.L.	Dimensions	Acreage				
					Return	Deed	Plat	Comp.	Used
		15	1265						2.57±
Subdivision					Block	Lot	Plat Book	Page	

Brief Legal Description:



Name On Return:

Photo	Call No.

15-74		60-B
Map	Block	Parcel

Name On Deed:

Property Address: *SR 92*

Property Acquired From:

Acquired By:	Deed Will	Approximate Date Acquired:	Recorded Yes No	D.B. Pg.	Size (Dim. or Ac.)
--------------	-----------	----------------------------	-----------------	----------	--------------------

Bounded By:	N.	S.	E.	W.
-------------	----	----	----	----

Date	Grantor (From)	Grantee (To)	D.B.	Pg.	Type	W.D.Cons.
5-21-71	MOSHER S.T.	BAXTER, Buren & Wyndolene	114	223	WD	51.4% _{1/2}
2-12-75	BAXTER, Wyndolene	BAXTER, BUREN	176	353	W	-
2/80	BAXTER, BUREN ^{1/2 int} F.	BAXTER, ROBERT L. ^{1/3 int}	281	45	W	31 ⁰⁰

City	G.M.D.	L.D.	L.L.	Dimensions	14.17 ± Acreage	15.97-			
	1015	15	1256 1265		Return	Deed	Plat	Comp.	Used
						40.52	40.52		40.52

Subdivision	Block	Lot	Plat Book	Page
<i>2.57</i>				

Brief Legal Description: *40.52 Ac±*



Property Acquired From:
Acct. No.

Photo	Call No
-------	---------

15N30		62
Map	Block	Parcel

Date	Grantor (From)	Grantee (To)	D.B.	Pg.	Type	W.D. Cons
6/30/05	BARBARA W. JAPE, DANIEL L.	RELIABLE AIR, INC	805B	377	DC	-0-
8-25-06	Reliable Air, Inc	Jet Partners, LP	9036	255 259	LTD WD	2075.00

City	G.M.D.	L.D.	L.L.	Dimensions	Acreage				
					Return	Deed	Plat	Comp.	Used
		15	1256 1265	3.47 AC					

Subdivision	Block	Lot	Plat Bk.	Page
			57	99

Brief Legal Description



MAP BLOCK PAR SUB
 OLD: 15-74 60
 NEW: 15-30 062 Call No

Name On Mosher, S
 Return: Woodstock

15-74		60
Map	Block	Parcel

Name On
 Deed:

Property Address: ON SR 92


Property Acquired From:

Acquired Deed Will Approximate Date Acquired: Recorded Yes No D.B. Pg. Size: (Dim. or Ac.)

Bounded By: N. S. E. W.

Date	Grantor (From)	Grantee (To)	D.B.	Pg.	Type	W.D. Cons.		
4/16/41	HITCHCOCK, E.W. et al ESTATE	MOSHER, S. J.	21	497	IND			
8/28/98	MOSHER, SHUBAEL T.	WHITE, HELEN JANE ANNA STARKE, RICHARD W. JR.	3278	348	EXIS DOA	-0-		
9/99	WHITE, HELEN JANE ANNA STARKE, RICHARD W. JR.	BARBARA W JAPE, DANIEL L.	2026 3830	204 297	Re Recorded W/D	450.00		
	City	G.M.D.	L.D.	LL	Dimensions	3.62 AC. Acreage		
	out	1015	15	1256 1257 1265	*3.47 AC	Return Deed Plat Comp. Used 120 121.2 - 100 121.2		
	Subdivision				Block	Lot	Plat Book	Page
							57	99
Brief Legal Description: 121.2 AC ± LL 1256, 1257, 1265 LD 15								
82.2 * ADJUSTED ACREAGE PER PLAT BROUGHT INTO OFFICE								
B-3-95								





Name On Return:

MAP BLOCK PAR SUB
OLD: 15-74 60 Q

15-74		60Q
Map	Block	Parcel

Name On Deed:

NEW: 15-30 063 1-11-20

Property Address:

Property Acquired From:

Acquired By: Deed Will Approximate Date Acquired: Recorded Yes No D.B. Pg. Size: (Dim. or Ac.)


Bounded By: N. S. E. W.

Date	Grantor (From)	Grantee (To)	D.B.	Pg.	Type	W.D.Cons.
8/21	MOSHER, S.T.	BOHNE, GRACE WING	309	420	W	1 ⁰⁰
9/26	BOHNE, ROBERT F.	MOSHER, S.T. & RUTH B.	817	391	W	1 ⁰⁰

Rec. 9-29-20

City	G.M.D.	L.D.	L.L.	Dimensions	Acreage 1AC				
		15	1256 1265		Return	Deed	Plat	Comp.	Used
						1.72			1.72
Subdivision					Block	Lot	Plat Book	Page	

Brief Legal Description:





Property
Acquired From: 15-
Acct. No.

MAP
OLD: 1574
NEW: 1530

BLOCK
PAR
SUB
060
064

15-74		60X
Map	Block	Parcel

Date	Grantor (From)	Grantee (To)	D.B.	Pg.	Type	W.D. Cons		
9-12-86	Wyndolene Baxter, Robert & Byron	Chen, H. S & S. L. et al.	565	594	WD	118.00		
REC 4-28-87	SHIH, SIMON & MEI-JUE	" " "	621	175	QC	64.00		
3-27	WANG, CHING & NOLLY	" " "	629	250	QC	-0-		
10-87	HWANG, T. T.	" " et al.	677	606	QC	-0-		
87	↔	CHEN, H. S & S. L. CHANG, SU HONG & S. S.	679	115	QC	-0-		
5/9/96	CHANG, SU HONG & S. S. CHEN, H. S & S. L.	WANG, EDDIE Y.	2411	111	W/D	625.00		
City	G.M.D.	L.D.	L.L.	Dimensions		Acreage		
		15	1256			95 AC		
				Return	Deed	Plat	Comp.	Used
							1.01	
Subdivision			Block	Lot	Plat Bk.	Page		
Brief Legal Description			X.0571 AC. USED FOR R/W. PER 1995 DEED 2041-163, 5/3/95					



Name On Return:

MAP BLOCK PAR SUB
 OLD: 1574 060 P

15-74		60P
Map	Block	Parcel

Name On Deed:

NEW: 1530 065

Property Address:

Property Acquired From:

Acquired By: Deed Will Approximate Date Acquired: Recorded Yes No D.B. Pg. Size: (Dim. or Ac.)


Bounded By: N. S. E. W.

Date	Grantor (From)	Grantee (To)	D.B.	Pg.	Type	W.D. Cons.
5/80	MOSHER, S.T.	BAXTER, WYNDOLENE C.	285	163	W	25 ⁰⁰

City G.M.D. L.D. L.L. Dimensions **14.91 AC Acreage 15.01 AC*

Subdivision Block Lot Plat Book Page

Brief Legal Description: **FOR 91 TAX 30AC ± USED FOR RIW * .1021 AC ± USED FOR RIW PER 1995 DEED 2016-136 4/18/95*



Name On Self, Clifford	MAP	BLOCK	PAR	SUB	15-74	61	
Return: Woodstock	OLD: 1574		061				
Name On Deed:	NEW: 1530		066		Map	Block	Parcel

39

Property Address: <i>1/5 OLD ALABAMA RD</i>	Property Acquired From:			
Acquired Deed By: Will	Approximate Date Acquired:	Recorded Yes ___ No ___	D.B. ___ Pg. ___	Size: (Dim. or Ac.)
Bounded By: N.	S.	E.	W.	

Date	Grantor (From)	Grantee (To)	D.B.	Pg.	Type	W.D.Cons.
1/27/62	BANK OF ROSWELL		64	481	GLD	
'77	Self, Clifford	Self, JOHNNY E.	231	245	W	20.00

SOLD .3 AC ±

City	G.M.D.	L.D.	L.L.	Dimensions	37.58	Acreage 34.7Ac			
out	1015	15	1193 1194	6.93 Ac.	Return	Deed	Plat	Comp.	Used
	Subdivision	1255		21.17	50	50		48	49.7
					Block	Lot	Plat Book	Page	

Brief Legal Description: *49.7Ac LL 1193 1194 1255 LD 15*



Property Acquired From:
Acct. No <i>106</i>

Photo	Call No
-------	---------

<i>15-30</i>		<i>106 A</i>
Map	Block	Parcel

RECEIVED
10/13/96

Date	Grantor (From)	Grantee (To)	D.B.	Pg.	Type	W.D. Cons
<i>8/18/95</i>	<i>SELF, JOHNNY E.</i>	<i>DEPARTMENT OF TRANSPORTATION</i>	<i>NOT RECORDED</i>	<i>YET</i>	<i>WETLAND MITIGATION DEED</i>	

City	G.M.D.	L.D.	L.L.	Dimensions	Acreage				
		<i>15</i>	<i>1193</i>		Return	Deed	Plat	Comp.	Used
						<i>21664</i>			<i>21664</i>

Subdivision	Block	Lot	Plat	Bk.	Page

Brief Legal Description

PLEASE RETURN TO:
CHARLES C. PRITCHARD
P.O. BOX 14163
ATLANTA, GA 30324-1163

15N30-666

SP 666A

WETLAND MITIGATION DEED

GEORGIA, Cherokee COUNTY

PROJECT NO. FR-165-1(49)
P.I. NO. 621200

THIS CONVEYANCE made and executed the 18 day of AUGUST, 1995.

WITNESSETH that JOHNNY E. SELF, the under-signed (hereinafter referred to as "Grantor"), is the owner of a tract of land in Cherokee COUNTY, which is being acquired to mitigate damages to Wetlands being destroyed by Project No. FR-165-1(49).

NOW, THEREFORE, in consideration of ONE DOLLAR (\$1.00), in hand paid, the receipt whereof is hereby acknowledged, Grantor does hereby grant, sell and convey to said Department of Transportation, and their successors in office the following described property:

All that tract or parcel of land lying and being in Land Lot 1193 of the 15 Land District of Cherokee County, Georgia, consisting of 25.64 acres, more or less, more particularly described on Exhibit "A" attached hereto and made a part hereof by this reference and being shown colored yellow on the plat of the property prepared by the Department of Transportation, said plat attached hereto as Exhibit "B" and made a part hereof by this reference.

TO HAVE AND TO HOLD the said conveyed premises in fee simple.

Grantor hereby warrants that it has the right to sell and convey said land and binds itself, its successors and assigns forever to defend by virtue of these presents against the lawful claims of all persons claiming by, through or under Grantor.

IN WITNESSETH WHEREOF, Grantor has hereunto set his hand and seal the day above written.

Signed, Sealed and Delivered this 18 day of AUGUST, 1995, in the presence of:


Johnny E. Self (L.S.)
JOHNNY E. SELF

Mary Sue Self
Witness
Charles C. Pritchard
Notary Public

Notary Public, Fulton County, Georgia
My Commission Expires March 17, 1997

Parcel No. 127-WB

DOT 118-W
REV. 03/95



L E G A L D E S C R I P T I O N


ALL THAT TRACT OR PARCEL OF LAND LYING AND BEING IN LAND LOT 1193 OF THE 15TH LAND DISTRICT OF CHEROKEE COUNTY, GEORGIA AND BEING MORE PARTICULARLY DESCRIBED AS FOLLOWS:


BEGINNING AT THE POINT OF INTERSECTION OF LAND LOTS 1193, 1194, 1255, AND 1256; RUNNING THENCE NORTHERLY ALONG THE WESTERN EXISTING LAND LOT LINE FOR LAND LOT 1193 A DISTANCE OF 837.19 FEET TO A POINT; THENCE S 88 DEGREES 04 MINUTES 59 SECONDS EAST A DISTANCE OF 1388.34 FEET TO A POINT; THENCE SOUTHERLY ALONG THE EASTERN EXISTING LINE OF LAND LOT 1193 A DISTANCE OF 840.79 FEET TO A POINT; THENCE WESTERLY ALONG THE SOUTHERN LAND LOT LINE OF LAND LOT 1193 A DISTANCE OF 1378.24 FEET BACK TO THE POINT OF BEGINNING. SAID DESCRIBED LANDS SHOWN ON A PLAT DRAWN FOR JOHNNY SELF DATED 5/4/84 BY JERRY THACKER AND ASSOCIATES IN CANTON, GEORGIA, SAID LAND CONTAINING 26.64 ACRES, AS SHOWN IN PLAT BOOK 49, PAGE 198, CHEROKEE COUNTY, GEORGIA RECORDS.

ALSO GRANTED IS A PERPETUAL RIGHT OF INGRESS AND EGRESS TO THE ABOVE MENTIONED TRACT OF LAND ALONG AN EXISTING ROAD FOR THE SOLE PURPOSE OF CONSTRUCTING AND MAINTAINING A WETLAND MITIGATION SITE MORE FULLY DESCRIBED AS FOLLOWS:

BEGINNING AT THE POINT OF INTERSECTION OF LAND LOTS 1193, 1194, 1255 AND 1256; RUNNING THENCE NORTHERLY ALONG THE WESTERN LINE OF LAND LOT 1193 A DISTANCE OF 20 FEET TO A POINT; THENCE WESTERLY ALONG A STRAIGHT LINE A DISTANCE OF 20 FEET TO A POINT; THENCE SOUTHERLY ALONG A STRAIGHT LINE A DISTANCE OF 20 FEET TO A POINT; THENCE WESTERLY ALONG THE LAND LOT LINE BETWEEN LAND LOTS 1194 AND 1255 A DISTANCE OF 5 FEET TO A POINT; THENCE SOUTHERLY ALONG A LINE 25 FEET WEST OF AND PARALLEL TO THE WESTERN LINE OF LAND LOT 1256 TO THE NORTHERN EXISTING RIGHT OF WAY LINE OF STATE ROUTE 92; THENCE EASTERLY ALONG SAID RIGHT OF WAY LINE OF STATE ROUTE 92 TO THE POINT OF INTERSECTION WITH THE WESTERN LAND LOT LINE OF LAND LOT 1256; THENCE NORTHERLY ALONG SAID LAND LOT LINE BACK TO THE POINT OF BEGINNING.

ALSO GRANTED IS THE RIGHT TO CONSTRUCTION ON A TEMPORARY BASIS ANY STRUCTURES NECESSARY TO CROSS ANY STREAM, CREEK, GORGE, OR PATHWAY WITHIN OR IN CLOSE PROXIMITY TO THE AFORMENTIONED 25 FOOT ROAD AS SHOWN ON THE ATTACHED PLAT.





Property Acquired From:
Acct. No.


Photo	Call No
-------	---------

15N30		67
Map	Block	Parcel

Date	Grantor (From)	Grantee (To)	D.B.	Pg.	Type	W.D.Cons
8/28/00	THE PATRICIA M. FLEISCHER REVOCABLE LIVING TRUST	THE SANDRA KAY HERRON REVOCABLE LIVING TRUST	4288	270	QC	-0-
		HERRON SANDRA K. THE SANDRA K. HERRON REVOCABLE LIVING TRUST	4304	197	QC	-0-
8/2/01	HERRON, SANDRA K. THE SANDRA K. HERRON REVOCABLE LIVING TRUST	HERRON, SANDRA K. THE SANDRA K. HERRON REVOCABLE LIVING TRUST	6634	265	QC	-0-
8/2/01	HERRON, SANDRA K.	HERRON, SANDRA K. THE SANDRA K. HERRON REVOCABLE LIVING TRUST	6634	267	QC	-0-

REC. 1/15/04

City	G.M.D.	L.D.	L.L.	Dimensions	Acreage 5 AC				
		15	1193		Return	Deed	Plat	Comp.	Used
Subdivision					Block	Lot	Plat Bk.	Page	
Brief Legal Description									



Property
Acquired From:
Acct. No.

MAP BLOCK PAR SUB
OLD: 1574 061 B
NEW: 1530 067

15-74		61B
Map	Block	Parcel

Date	Grantor (From)	Grantee (To)	D.B.	Pg.	Type	W.D.Cons	
9/84	BURNS, JAMES C. III	BURNS, DONNA H.	419	3	W	-0-	
10/21/94	BURNS, JAMES C. III	FLEISCHER, PATRICIA M.	1958	159	W/D	143.30	
11/10/94	FLEISCHER, PATRICIA M.	ORR, ANNE H.	2307 1978	153 033	COR QC	—	
11/7/94	ORR, ANNE H.	HERRON, SANDRA K. FLEISCHER, PATRICIA M.	2307 1978	153 033	COR QC	—	
11/9/99	HERRON, SANDRA KAY FLEISCHER, PATRICIA M.	THE PATRICIA M. FLEISCHER REVOCABLE TRUST	3913	149	DEED OF GIFT	-0-	
City		G.M.D.	L.D.	L.L.	Dimensions	Acreage	
			15	1193		Return	Deed
Subdivision						Plat	Comp.
Block			Lot		Plat Bk.		Page
Brief Legal Description							



Name On Return:

Photo	Call No.

15-74		61B
Map	Block	Parcel

Name On Deed:


Property Address:

Property Acquired From:

Acquired By:	Deed _____ Will _____	Approximate Date Acquired:	Recorded Yes _____ No _____	D.B. _____ Pg. _____	Size: (Dim. or Ac.)
--------------	-----------------------	----------------------------	-----------------------------	----------------------	---------------------

Bounded By:	N.	S.	E.	W.
-------------	----	----	----	----

Date	Grantor (From)			Grantee (To)			D.B.	Pg.	Type	W.D. Cons.	
8-75	Self, Clifford			Lord, Wm. Harold			185	112	W	—	
	WILLIE BRASWELL SELF, JOHNNY E. stal			" " "			244	332	Contract deed	-0-	
8/80	LORD, Wm. HAROLD			BURNS, JAMES C. III			291	109	W	17 ³⁰	
	City	G.M.D.	L.D.	L.L.	Dimensions		Acreage				
			15	1193			Return	Deed	Plat	Comp.	Used
											5
Subdivision							Block	Lot	Plat Book	Page	
Brief Legal Description:											




Name On Return:	MAP OLD: 1574	BLOCK	PAR 061	SUB A	15-74		61A
Name On Deed:	NEW: 1530		Photo 068	Call No.	Map	Block	Parcel

Property Address:	Property Acquired From:			
Acquired By: Deed <input type="checkbox"/> Will <input type="checkbox"/>	Approximate Date Acquired:	Recorded Yes <input type="checkbox"/> No <input type="checkbox"/>	D.B. <input type="checkbox"/> Pg. <input type="checkbox"/>	Size: (Dim. or Ac.)
Bounded By: N.	S.	E.	W.	

Date	Grantor (From)	Grantee (To)	D.B.	Pg.	Type	W.D. Cons.
8-75	Selt, Clifford	Lord, Chas. E.	185	114	W	-

City	G.M.D.	L.D.	L.L.	Dimensions	Acreage				
					Return	Deed	Plat	Comp.	Used
		15	1193						10
Subdivision					Block	Lot	Plat Book	Page	

Brief Legal Description:



Name On Return:	MAP	BLOCK	PAR	SUB	15-74		75
Name On Deed:	OLD: 1574		075		Map	Block	Parcel
	NEW: 1530		069				

Property Address: _____ Acquired From: 66

Acquired By:	Deed Will: _____	Approximate Date Acquired:	Recorded Yes No: _____	D.B. Pg: _____	Size: (Dim. or Ac.)
--------------	------------------	----------------------------	------------------------	----------------	---------------------

Bounded By: N. _____ S. _____ E. _____ W. _____


Date	Grantor (From)	Grantee (To)	D.B.	Pg.	Type	W.D. Cons.
2/81	REEVES & WAGNER CONST. Co. INC.	MAX E. & ANDERS, MARGARET L.	300	367	W	24 ⁵⁰
1-87	MARGARET W. ANDERS, MAX E.	TOUCHTON, STEVEN A.	600	178	W	152 ⁰⁰
1/9/06	TOUCHTON, STEVEN A.	TOUCHTON, SUSAN CUSTER	8504	396	WD	-0-

City	G.M.D.	L.D.	L.L.	Dimensions	Acreage				
		15	1184	5.0 AC 6.0 AC	Return	Deed	Plat	Comp.	Used
						257			257

Subdivision	Block	Lot	Plat Book	Page

Brief Legal Description:

NOTICE



Name On Return:

Photo	Call No.

15-74		69
Map	Block	Parcel

Name On Deed:

Property Address:

Property Acquired From: 66

Acquired By:	Deed Will	Approximate Date Acquired:	Recorded Yes No	D.B. Pg.	Size: (Dim. or Ac.)
--------------	-----------	----------------------------	-----------------	----------	---------------------

Bounded By:	N.	S.	E.	W.
-------------	----	----	----	----

Date	Grantor (From)	Grantee (To)	D.B.	Pg.	Type	W.D.	Cons.	
8/21	REEVES & WAGNER CONST. Co.	VANDERVEEN, ARTHUR A. & JANET A.	399	163	W	24 ⁰⁰	-	
4/82	VANDER VEEN, ARTHUR A.	VANDER VEEN, JANET A.	320	470	QC	-	-	
8/83	VANDERVEEN, JANET A. ^{1/2 int.}	VANDERVEEN, ARTHUR A. ^{1/2 int.}	362	238	W	-	-	
City		G.M.D.	L.D.	L.L.	Dimensions		Acreage	
			15	1184	Return	Deed	Plat	Comp. Used
						7.5		7.5
Subdivision					Block	Lot	Plat Book	Page
Brief Legal Description:								






Property Acquired From: 15-2	71 MAP BLOCK	PAR 076	SUB A	15-74		76A
Acct. No.	OLD: 1574	Photo	Call No	Map	Block	Parcel
NEW: 1530		071				

Date	Grantor (From)	Grantee (To)	D.B.	Pg.	Type	W.D. Cons
6/88	REEVES, SANDRA D. & JIMMIE R.	REEVES, ROBERT ALAN	727	241	W	15.00
9/89	REEVES, ROBERT ALAN	REEVES, DOROTHY C.	827	151	W	-0

City	G.M.D.	L.D.	L.L.	Dimensions	Acreage				
		15	1184		Return	Deed	Plat	Comp.	Used
								57	

Subdivision	Block	Lot	Plat Bk.	Page

Brief Legal Description



Property Acquired From:
Acct. No.

Photo	Call No
-------	---------


15-30		72
Map	Block	Parcel

Date	Grantor (From)	Grantee (To)	D.B.	Pg.	Type	W.D. Cons
1/26/96	JEANNE H. & ROLAND, ROBERT O.	ROLAND, JEANNE H.	2298	135	QC	-0-
11/20/96	ROLAND, ROBERT O.	ROLAND, JEANNE H.	2556	18	QC	-0-
7/24/01	ROLAND, JEANNE H.	ROBERT O. ROLAND, JEANNE H.	4760	318	WD	-0-
7/24/01	ROLAND, ROBERT O.	ROLAND, JEANNE H.	4760	337	WD	-0-
5/1/03	ROLAND, JEANNE H.	ROBERT O. ROLAND, JEANNE H.	6273	71	QC	-0-

City	G.M.D.	L.D.	L.L.	Dimensions	Acreage				
		15	1184		Return	Deed	Plat	Comp.	Used
						5.06			5.06

Subdivision	Block	Lot	Plat Bk.	Page

Brief Legal Description



Name On Return:	MAP	BLOCK	PAR	SUB
	OLD: 1574		067	
Name On Deed:	NEW: 1530		072	

15-74		67
Map	Block	Parcel

Property Address:		Property Acquired From: 66			
Acquired By:	Deed Will	Approximate Date Acquired:	Recorded Yes No	D.B. Pg.	Size: (Dim. or Ac.)
Bounded By:	N.	S.	E.	W.	

Date	Grantor (From)			Grantee (To)		D.B.	Pg.	Type	W.D. Cons.	
4/81	REEVES & WAGNER CONST. CO.			ROLAND,	ROBERT O. & JEANNE H.	302	491	WS	16 ⁵⁰	
4/82	ROLAND, ROBERT O.			ROLAND,	JEANNE H.	320	468	QC	-0-	
1/26/96	ROLAND, JEANNE H.			ROLAND,	ROBERT O. & JEANNE H.	2298	125	QC	-0-	
	City	G.M.D.	L.D.	L.L.	Dimensions	Acreage				
			15	1184		Return	Deed	Plat	Comp.	Used
							5.06			5.06
	Subdivision					Block	Lot	Plat Book	Page	
Brief Legal Description:										




Name On Return:	MAP OLD: 1574	BLOCK	PAR 076	SUB	15-74		76
Name On Deed:	NEW: 1530		Photo 073	Call No.	Map	Block	Parcel

Property Address:	Property Acquired From:				
Acquired By:	Deed Will	Approximate Date Acquired:	Recorded Yes No	D.B. Pg.	Size: (Dim. or Ac.)
Bounded By:	N.	S.	E.	W.	

Date	Grantor (From)	Grantee (To)	D.B.	Pg.	Type	W.D. Cons.
8/82	REEVES & WAGNER Const. Co.	REEVES, Jimmy R. & SANDRA D.	328	22	W	26 ²⁰
10/4/97	Reeves, Jimmy R.	Reeves, Sandra D.	2853	117	WD	-0-

City	G.M.D.	L.D.	L.L.	Dimensions	Acreage 5.45				
		15	1184		Return	Deed	Plat	Comp.	Used
						20.75			16.75
Subdivision					Block	Lot	Plat Book	Page	

Brief Legal Description:



Property Acquired From:
Acct. No.

Photo	Call No
-------	---------

15-30		74
Map	Block	Parcel

Date	Grantor (From)	Grantee (To)	D.B.	Pg.	Type	W.D. Cons
7/20/95	PILCHER, KAREN G.	PILCHER CHARLES C. JR	2138	30	Qc	-0-
12/11/96	PILCHER, CHARLES C. JR	LEE, DAVID L. & LISA R. &	2598	230	W/D	80. ⁰⁰
8/29/97	Lee, David L. & Lisa R. &	lee, David Lloyd & Lisa Robinson &	2824	28	WD	-0-
3/26/04	LEE, DAVID LLOYD & LISA MARY ROBINSON	LEE, LISA MARY ROBINSON	6990	144	QC	-0-
12/1/06	LEE, LISA ROBINSON & ROBINSON LISA MARY	ROBINSON, LISA MARY	9240	374	QC	-0-

City	G.M.D.	L.D.	L.L.	Dimensions	Acreage				
		15	1184		Return	Deed	Plat	Comp.	Used
						5			5
Subdivision					Block	Lot	Plat	Bk.	Page

Brief Legal Description



Name On Return:

MAP- BLOCK: PAR SUB-
OLD: 1574 068
NEW: 1530 074

15-74		68
Map	Block	Parcel

Name On Deed:

Property Address:

Property Acquired From: 66

Acquired By: Deed Will Approximate Date Acquired: Recorded Yes No D.B. Pg. Size: (Dim. or Ac.)

Bounded By: N. S. E. W.

Date	Grantor (From)	Grantee (To)	D.B.	Pg.	Type	W.D. Cons.
5/81	REEVES & WAGNER CONST. CO.	NEAL, J.R. & LINDA S.	2139 304	342 732	CORR W	20 ⁰⁰
7-85	Neal, J.R.	Pilcher, John F.	472	320	WD	40.00
2-1-86	Pilcher, John F.	Pilcher, Charles C. & Karen G.	523	385	-	-

City	G.M.D.	L.D.	L.L.	Dimensions	Acreage				
					Return	Deed	Plat	Comp.	Used
		15	1184			5.00			5
Subdivision					Block	Lot	Plat Book	Page	


Brief Legal Description:

Property Acquired From:	MAP: 1574	BLOCK: 077	PAR: 075	SUB: Call No	15-74		77
Acct. No.	NEW: 1530				Map	Block	Parcel

Date	Grantor (From)	Grantee (To)	D.B.	Pg.	Type	W.D. Cons
2/84	WAGNER, CLIFFORD E. LOUISE M.	MAPLES, JAMES D. JR. LINDA W.	388	159	W	-0-
1/28/92	MAPLES, LINDA W. & JAMES D. JR.	FREDRICKSON, JEANETTE, W. SCOTINA, JOEY	1136	130	W	193 20

City	G.M.D.	L.D.	L.L.	Dimensions	Acreage			
		15	1184 1121		Return	Deed	Plat Comp.	Used
						5.00		5
Subdivision					Block	Lot	Plat Bk.	Page

Brief Legal Description



Property Acquired From: 15-	MAP BLOCK	PAR. SUB	15-74	660
Acct. No.	OLD: 61574	066 D	Map	Block
	NEW: 15-30	Photo Call No		Parcel
		076		

Date	Grantor (From)	Grantee (To)	D.B.	Pg.	Type	W.D. Cons
4-3-86	Reeves, Larry M.	Curley, David R. & Rosemary L.	529	568	w/d	46.20
6/9/93	CURLEY, ROSEMARY L.	CURLEY, DAVID R.	1515	244	W/D	-0-
6/9/93	CURLEY, DAVID R.	CURLEY, DAVID R. & ROSEMARY L.	1515	254	W/D	-0-

City	G.M.D.	L.D.	L.L.	Dimensions	Acreage				
		15	1121		Return	Deed	Plat	Comp.	Used
							5.13		

Subdivision	Block	Lot	Plat Bk.	Page
			30	30

Brief Legal Description




Property Acquired From:	MAP	BLOCK	PAR	SUB	15-74		71
Acct. No.	OLD: 1574		071		Map	Block	Parcel
	NEW: 1530		077				

Date	Grantor (From)	Grantee (To)	D.B.	Pg.	Type	W.D. Cons
4/30/93	RORY 60% INT. HOWE, DORINDA H.	MANA M. 40% INT. HOWE, HARTWELL G.	1488	3/2	OC	-0-

City	G.M.D.	L.D.	L.L.	Dimensions	Acreage				
					Return	Deed	Plat	Comp.	Used
						5			
Subdivision					Block	Lot	Plat Bk.	Page	

Brief Legal Description: SEE 1997 QC 2597-272 FROM MANA M. HOWE TO RORY S. & DORINDA HOWE, RELEASING HER INT.




Property Acquired From:
Acct. No.:

Photo	Call No
-------	---------

15-74		71
Map	Block	Parcel

Date	Grantor (From)	Grantee (To)	D.B.	Pg.	Type	W.D. Cons				
2-19-86	Howe, Rory S. 1/2 Int To →	Hartwell G. 1/2 Howe, Mona M. 1/2 Int	538	127	W.D.	-0-				
4-87	MONA M. 1/2 Int HOWE, HARTWELL G. E.	HOWE, RORY S. 1/2 Int HOWE, DORINDA H. 1/2 Int	620	370	Ind	-0-				
4-87	HOWE, RORY S.	MONA M. 1/2 Int HOWE, HARTWELL G. E.	679	106	W	-0-				
3/89	HARTWELL G. 1/2 Int MONA M. 1/2 Int	HOWE, DORINDA H. 1/2 Int	777	552	W	-0-				
3/12/92	MONA M. & DORINDA HOWE, HARTWELL G. E.	DORINDA H. & HOWE, RORY S.	1165	202	W	-0-				
City		G.M.D.	L.D.	L.L.	Dimensions	Acreage				
			15	1121		Return	Deed	Plat	Comp.	Used
				1184			5,00			5
Subdivision						Block	Lot	Plat	Bk.	Page
Brief Legal Description										

60
10/10



Name On Return:

Name On Deed:

Property Address:

Property Acquired From: 66

Photo	Call. No.
-------	-----------

15-74		71
Map	Block	Parcel


Acquired By: Deed Will Approximate Date Acquired: Recorded Yes No D.B. Pg. Size: (Dim. or Ac.)


Bounded By: N. S. E. W.

Date	Grantor (From)	Grantee (To)	D.B.	Pg.	Type	W.D. Cons.
10/81	KEEVES & WAGNER CONST. Co.	HOWE, DARINDA HODGSON	311	689	W	15 ⁰⁰
1/84	HOWE, DARINDA HODGSON ^{1/2 int} Hartwell G. Their	HARTWELL G. HOWE, MONA M.	311 382	168	W	40 ⁰⁰
2-13-86	Howe, Mona M. ^{1/2 int} E	Howe, Rory S. ^{1/2 int}	511	664	WD	-0-

City	G.M.D.	L.D.	L.L.	Dimensions	Acreage				
		15	1121 1184		Return	Deed	Plat	Comp.	Used
						5.00			5
Subdivision					Block	Lot	Plat Book	Page	

Brief Legal Description:





Name On Return:

Photo	Call No.
-------	----------

15-74		66
Map	Block	Parcel

Name On Deed:

Property Address:

Property Acquired From:

Acquired By:	Deed Will	Approximate Date Acquired:	Recorded Yes No	D.B. Pg.	Size: (Dim. or Ac.)
--------------	-----------	----------------------------	-----------------	----------	---------------------


Bounded By:	N.	S.	E.	W.
-------------	----	----	----	----

Date	Grantor (From)	Grantee (To)	D.B.	Pg.	Type	W.D. Cons.
9/76	SCHWARZ, MICHAEL	ROSEN, MORRIS E. "8.3% int"	205	742	W	-
9/76	" "	NORDIN, BERTIL D. "8.4% int"	205	744	W	-
11/76	SCHWARZ MICHAEL NORDIN, BERTIL D. ROSEN, MORRIS E.	HAYDEN, RUBEN C	206	739	W	301 ²⁰

City	G.M.D.	L.D.	L.L.	Dimensions	Acreage 99.8			
		15	1132 1184		Return	Deed	Plat	Comp. Used
								42

Subdivision	Block	Lot	Plat Book	Page
			3	62

Brief Legal Description:



L 1121, 1122, 1182, 1184 15 LD

Return: *RF 1 WDSK*

<i>2-156</i>	<i>54-57</i>
Photo	Call No.

<i>15-74</i>		<i>666</i>
Map	Block	Parcel

Name On Deed: *HAYDEN, Ruben C.*

Property Address: *ON UN-NAMED RD.*

Property Acquired From:

Acquired By:	Deed <input type="checkbox"/> Will <input type="checkbox"/>	Approximate Date Acquired:	Recorded Yes <input type="checkbox"/> No <input type="checkbox"/>	D.B. <input type="checkbox"/> Pg. <input type="checkbox"/>	Size: (Dim. or Ac.)
--------------	---	----------------------------	---	--	---------------------


Bounded By:	N:	S:	E:	W:
-------------	----	----	----	----

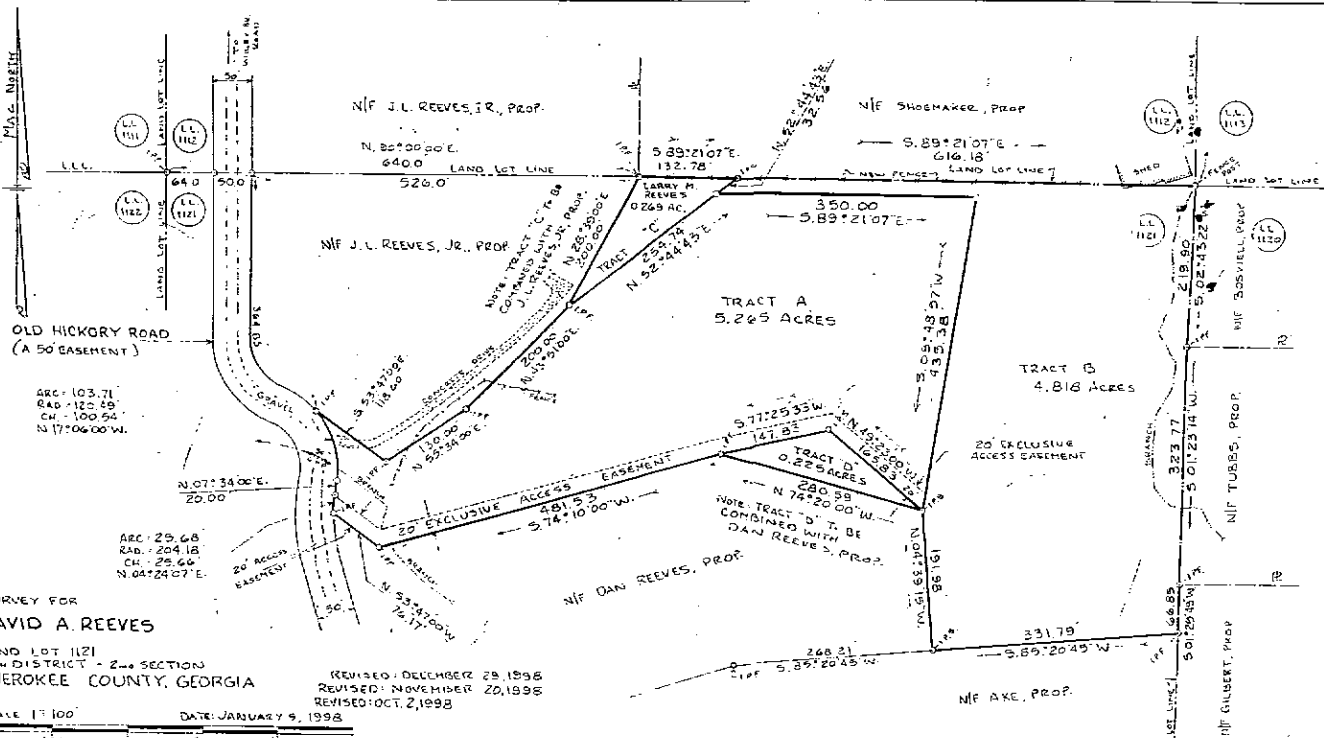
Date	Grantor (From)	Grantee (To)	D.B.	Pg.	Type	W.D. Cons.
<i>4/15/55</i>	<i>DOUGHERTY, C.L. et ux</i>		<i>35</i>	<i>314</i>	<i>WD</i>	
<i>4/13/73</i>	<i>504 M. Hayden, Ruben C. &</i>	<i>Atlanta Syndicates, Inc</i>	<i>140</i>	<i>387 388</i>	<i>WD</i>	
<i>10-31-74</i>	<i>ATLANTA Syndicates, Inc.</i>	<i>Schwarz, Michael</i>	<i>174</i>	<i>147</i>	<i>WD</i>	<i>1400</i>

City	G.M.D.	L.D.	L.L.	Dimensions	Acreage				
					Return	Deed	Plat	Comp.	Used
	<i>1015</i>	<i>15</i>	<i>1121 1122 1184</i>		<i>160</i>	<i>160</i>	<i>160</i>	<i>120</i>	<i>120</i>

Subdivision	Block	Lot	Plat Book	Page
<i>112 AC.</i>			<i>3</i>	<i>62</i>

Brief Legal Description: *120 AC LL 1121, 1122, 1184 LD 15*





SURVEY FOR
DAVID A. REEVES
 LAND LOT 1121
 15TH DISTRICT - 2ND SECTION
 CHEROKEE COUNTY, GEORGIA

REVISED: DECEMBER 28, 1998
 REVISED: NOVEMBER 20, 1998
 REVISED: OCT. 2, 1998

SCALE: 1" = 100' DATE: JANUARY 9, 1998

BATES, LONG & ASSOCIATES
 1120 B ALPHARETTA HWY., SUITE A-1
 ROSWELL, GA 30076
 PH. 770.442.0282

GA, CHEROKEE COUNTY
 PLAT FILED FOR RECORD
 12-31-98 AT 11:00A.M.
 RECORD IN PLAT
 BOOK 58 PAGE 74
 ANNE M. RENEAU
 CLERK SUPERIOR COURT #4231

IN MY OPINION, THIS PLAT IS A CORRECT REPRESENTATION OF THE LAND PLATTED AND HAS BEEN PREPARED IN CONFORMITY WITH ALL STATUTORY STANDARDS AND REQUIREMENTS OF LAW.


THE FIELD DATA UPON WHICH THIS MAP OR PLAT IS BASED HAS A CLOSEST PRECISION OF ONE FOOT IN 10,000 FEET AND AN ANGULAR ERROR OF 2 SECONDS PER ANGLE POINT, AND WAS ADJUSTED USING COLLINGS' RULE.

THIS MAP OR PLAT HAS BEEN CALCULATED FOR CLOSURE AND IS FOUND TO BE ACCURATE WITHIN ONE FOOT IN 10,000 FEET.

A TOLERANCE OF 1/8" IS TO BE MAINTAINED IN THE PREPARATION OF THIS PLAT.

FLOOD HAZARD NOTE: This property is not contained within the limits of a flood-hazard area as defined by the U. S. Dept. of Housing and Urban Dev. under U.S. Army Corps of Engineers, F.I.A.N. Community Panel 130520028C






Property Acquired From: 15-74	MAP BLOCK OLD: 1574	PAR SUB 066 E	15-74	166E		
Acct. No.	NEW: 1530	Photo 078			Call No A	Map

Date	Grantor (From)	Grantee (To)	D.B.	Pg.	Type	W.D. Cons
1/13/92	REEVES, LARRY M.	CAROL F. AKE, TIM E.	2628 1128	297 129	RC W	89.20

City	G.M.D.	L.D.	L.L.	Dimensions	Acreage				
		15	1121		Return	Deed	Plat	Comp.	Used
								5.59	
Subdivision					Block	Lot	Plat Bk.	Page	
Brief Legal Description									

HP.




Property Acquired From:
Acst. No. 78

Photo	Call No
-------	---------

15-30	78B	
Map	Block	Parcel

Date	Grantor (From)	Grantee (To)	D.B.	Pg.	Type	W.D. Cons
1/3/94	REEVES, LARRY M.	RACHEL L. REEVES, DANIEL L.	1708	314	W/D	-0-
2/29/99	REEVES, DANIEL L.	REEVES, RACHEL L.	3770	202	W/D	-0-
4/12/01	REEVES, LARRY M.	" " "	4721	467	WD	FOR 023AC -0-
5/31/07	REEVES, RACHEL L.	REEVES, DANIEL L.	9631	24	USD	450. ⁰⁰

City	G.M.D.	L.D.	L.L.	Dimensions	Acreage 5.24 AC				
		15	1121		Return	Deed	Plat	Comp.	Used
							5.01		5.01
Subdivision					Block	Lot	Plat Bk.	Page	
							46	17	
Brief Legal Description									



Property Acquired From: 78
Acct. No.

Photo	Call No
-------	---------


15N30		78C
Map	Block	Parcel

Date	Grantor (From)	Grantee (To)	D.B.	Pg.	Type	W.D. Cons
1/6/99	REEVES, LARRY M.	REEVES, DAVID A. ^{NOEL M.} &	3467	157	W/D	78.90

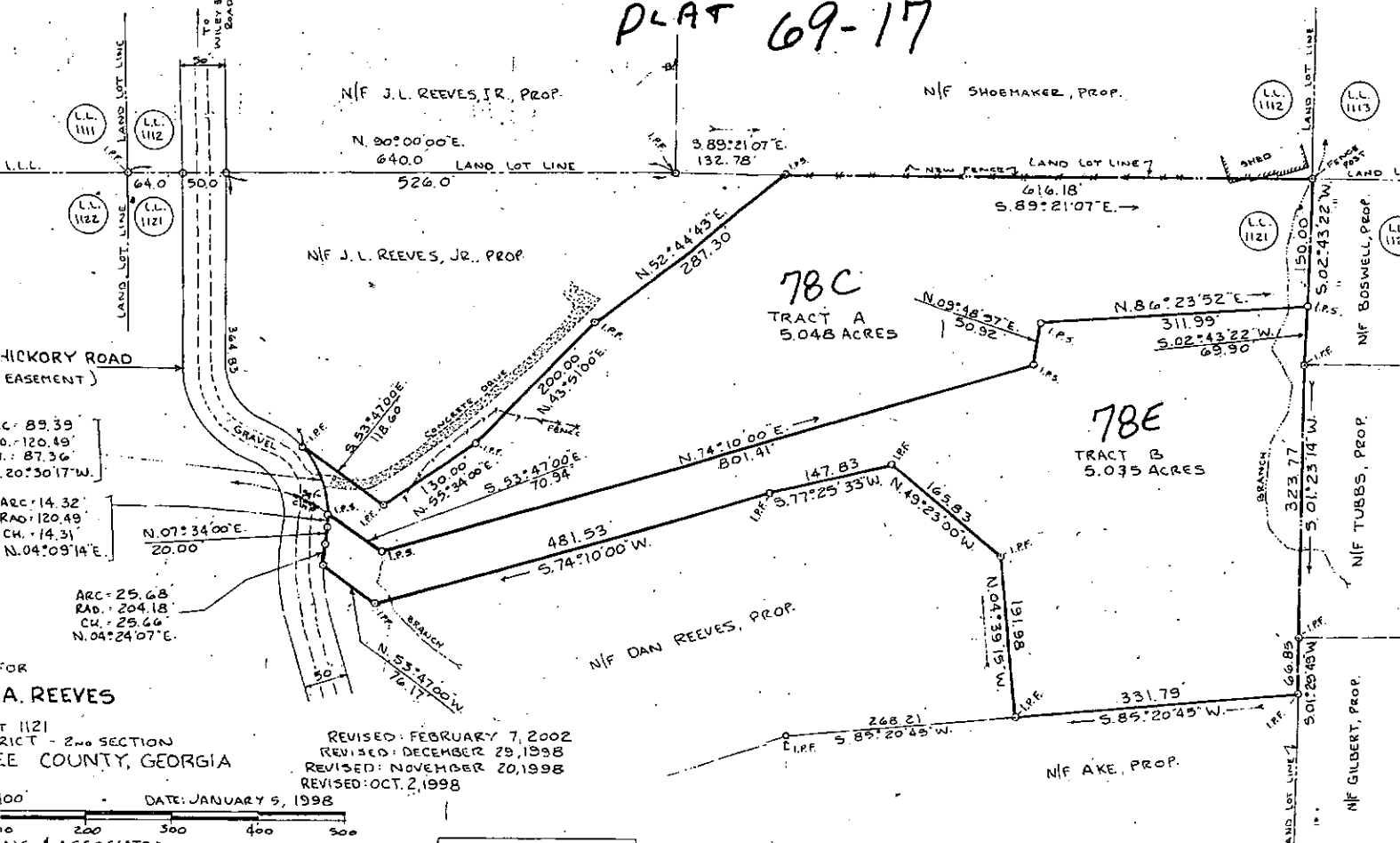
City	G.M.D.	L.D.	L.L.	Dimensions	Acreage				
		15	1121	3.85 AC *5.05 AC	Return	Deed	Plat	Comp.	Used
						5.265			5.27

Subdivision	Block	Lot	Plat	bk.	Page
** 5.05 AC		TRACT A	69	58	74

Brief Legal Description * ACRES & PL ADJUSTED PER OWNER'S REQUEST BY ATTACHED PLAT
 ** ADJUSTED PL'S : ACREAGE ACCORDING TO PLAT 69-17 & PER CORR W/D FOR 3/18/02
 ADJOINING PARCEL 78E. 4/1/03



PLAT 69-17



C. 89.39
D. 120.49
E. 87.36
20° 30' 17\" W.

ARC = 14.32
RAD = 120.49
CH. = 14.31
N. 04° 09' 14\" E.

FOR
A. REEVES

T. 1121
21CT - 2nd SECTION
DE COUNTY, GEORGIA

100' DATE: JANUARY 5, 1998

10 200 300 400 500
NG & ASSOCIATES
ARETTA HWY., SUITE A-1
GA. 30074
42-0282

REVISED: FEBRUARY 7, 2002
REVISED: DECEMBER 29, 1998
REVISED: NOVEMBER 20, 1998
REVISED: OCT. 2, 1998

LEGEND:

BC	= BACK CURB
CB	= CATCH BASIN
CH	= CHORD
CMF	= CONCRETE MONUMENT FOUND
CMP	= CORRUGATED METAL PIPE
CT	= CROUP TOP
DE	= DRAINAGE EASEMENT
DI	= DROP INLET
FI	= FIRE HYDRANT
HW	= HEADWALL
IPF	= IRON PIN FOUND (RE-BAR)
IPS	= IRON PIN SET (RE-BAR)
JB	= JUNCTION BOX

IN MY OPINION, THIS PLAT IS A CORRECT REPRESENTATION OF THE LAND PLATTED AND HAS BEEN PREPARED IN CONFORMITY WITH THE MEDIUM STANDARDS AND REQUIREMENTS OF LAW.

William Fox

BY 10001

71-80 13-9

Property Acquired From: **78**
 Acct. No.

Photo Call No

15N30 **78D**
 Map Block Parcel


Date	Grantor (From)	Grantee (To)	D.B.	Pg.	Type	W.D. Cons
6/18/99	REEVES, LARRY M.	REEVES, DAVID M.	3787	91	W/D	57.20

City	G.M.D.	L.D.	L.L.	Dimensions	Acreage				
			1121	1.42 AC *5.04 AC	Return	Deed	Plat	Comp.	Used
					4.82	4.82			4.82

Subdivision	Block	Lot	Plat Bk.	Page
	PART OF TRACT B		58	74

Brief legal description: *ACREAGE PER ADJUSTED PER OWNER BY ATTACHED PLAT
 3/18/02

DATE & COMBINE WITH 78E PER CORRECTED FOR PARCEL AT 6-17 REEVE'S 4/1/03



Property	78C = 1.20 AC
Acquired From:	78D = 3.62 AC
Acct. No.	

Photo	Call No
-------	---------

15N30		78E
Map	Block	Parcel

Date	Grantor (From)	Grantee (To)	D.B.	Pg.	Type	W.D. Cons
7/19/02	REEVES, DAVID M.	KAREN B. & REEVES, SCOTT R.	5795 5411	18 313	CORRECTIVE WD	90 ⁰⁰

City	G.M.D.	L.D.	L.L.	Dimensions	Acreage				
					Return	Deed	Plat	Comp.	Used
		15	1121	* 5.04 AC			4818		482

Subdivision	Block	Lot	Plat Bk.	Page
		TRACT B	58	74

Brief Legal Description * CORRECTED ACREAGE & P.L'S PER 69 17
 2002 CORR W/D 5795-18 & P.L. PLAT 69-17 4/1/03
 * PARCEL 78D COMPARED PER CORR W/D 5795-18 & PLAT 69-17 4/1/03





Property Acquired From:
Acct. No.

Photo	Call No
-------	---------

15-20		79
Map	Block	Parcel

Date	Grantor (From)	Grantee (To)	D.B.	Pg.	Type	W.D.Cons
7/22/97	Reeves, Frances M.	Reeves, James L. Jr.	2784	10P	QC	-0-
1/5/99	REEVES, JAMES L. JR.	THE JAMES L. REEVES JR. TESTAMENTARY TRUST	3464	42	EX'S DOA	-0-
4/12/01	REEVES LARRY M.	" " " " "	4721	465	WD	FOR 0.27 AC
5/12/04	THE JAMES L. REEVES JR. TESTAMENTARY TRUST	REEVES, L. MICHAEL	8612 7131	151 184	TRUST DEED	4 TRACTS 200.00

City	G.M.D.	L.D.	L.L.	Dimensions	Acreage	Return	Deed	Plat	Comp.	Used
		15	1121 1122	9.13 AC	8.612 AC					
Subdivision				1112	Block	Lot	Plat Bk.	Page		


Brief Legal Description


12
13
14
15
16
17
18
19
20
21
22
23
24
25
26
27
28
29
30
31
32
33
34
35
36
37
38
39
40
41
42
43
44
45
46
47
48
49
50
51
52
53
54
55
56
57
58
59
60
61
62
63
64
65
66
67
68
69
70
71
72
73
74
75
76
77
78
79
80
81
82
83
84
85
86
87
88
89
90
91
92
93
94
95
96
97
98
99
100

Name On Return:	MAP	BLOCK	PAR	SUB	15-72		2 D
	OLD: 1572		002	D	Map	Block	Parcel
Name On Deed:	NEW: 1530		Photo	079			

Property Address:	Property Acquired From:				
Acquired By:	Deed Will	Approximate Date Acquired:	Recorded Yes No	D.B. Pg.	Size: (Dim. or Ac.)
Bounded By:	N.	S.	E.	W.	

Date	Grantor (From)	Grantee (To)	D.B.	Pg.	Type	W.D.	Cons.
5/9/73	MAYS, LAWRENCE H	FRANCES M. REEVES, JAMES L. JR	141	724	WD	13	40
7/81	JAMES L. JR REEVES, FRANCES M.	REEVES, ROBERT A.	307	624	W	9	10 3/4
7/81	REEVES, ROBERT A.	JAMES L. JR REEVES, FRANCES M.	308	597	W	9	10 3/4
City		G.M.D.	L.D.	L.L.	Dimensions	Acreage <u>5.34</u>	
						Return	Deed
							Plat
							Comp.
							Used
						5.34	5.34
Subdivision			Block	Lot	Plat Book	Page	
Brief Legal Description: <i>See p. 83 This combined 15-74-72 & 73 per request.</i>							
<i>89 R/W DEED TOOK .034 AC FOR R/W</i>							






Name On Return:	MAP: BLOCK OLD: 1572	PAR: SUB: 002 F	15-72		2F
Name On Deed:	NEW: 1530	081	Map	Block	Parcel

Property Address:			Property Acquired From:		
Acquired By:	Deed _____ Will _____	Approximate Date Acquired:	Recorded Yes _____ No _____	D.B. _____ Pg. _____	Size: (Dim. or Ac.)
Bounded By:	N.	S.	E.	W.	

Date	Grantor (From)	Grantee (To)	D.B.	Pg.	Type	W.D. Cons.
9-30-77	Mays, Lawrence K.	Adkins, Lowmy A. III Roberts, James L. &	227	261	W	18 ²⁰

City	G.M.D.	L.D.	L.L.	Dimensions	Acreage				
					Return	Deed	Plat	Comp.	Used
		15	112			5.60Ac			
Subdivision					Block	Lot	Plat Book	Page	

Brief Legal Description:



RECORDED 9/19/85


Property Acquired From:	MAP BLOCK OLD: 1572	PAR 002	SUB E	15-72		2E
Acct. No.	NEW: 1530	Photo 082	Call No	Map	Block	Parcel

Date	Grantor (From)	Grantee (To)	D.B.	Pg.	Type	W.D. Cons
11-84	Womack, Louise	Holloway, Thomas M.	482	269	AC	-0-

City	G.M.D.	L.D.	L.L.	Dimensions	Acreage	2.023			
		15	1112		Return	Deed	Plat	Comp.	Used

Subdivision	Block	Lot	Plat Bk.	Page

Brief Legal Description



Name On Return:

Photo	Call No.

15-72		2E
Map	Block	Parcel

Name On Deed:

Property Address:

Property Acquired From:

Acquired By: Deed Will Approximate Date Acquired: Recorded Yes No D.B. Pg. Size: (Dim. or Ac.)

Bounded By: N. S. E. W.

Date	Grantor (From)	Grantee (To)	D.B.	Pg.	Type	W.D.Cons.
2/20/75	MAYS, Lawrence	Hubbard, Don & Joanne	187	608	W	62 ⁰⁰
11/14/75	Hubbard, Don & Joanne	Sutton, Wm. D.	189	273	W	25 ¹²
3-26-77	Sutton, Wm. D.	Womack, Louise	214	184	W	10 ²⁹

City	G.M.D.	L.D.	L.L.	Dimensions	Acreage				
		15	1112		Return	Deed	Plat	Comp.	Used
							2.02		2.02

Subdivision	Block	Lot	Plat Book	Page

Brief Legal Description:



Name On Return:	MAP OLD: 1572	BLOCK 002	PAR 002	SUB 002	15-72		2
Name On Deed:	NEW: 1530		083		Map	Block	Parcel


Property Address:				Property Acquired From:			
Acquired By:	Deed Will	Approximate Date Acquired:	Recorded Yes No	D.B.	Pg.	Size: (Dim. or Ac.)	
Bounded By:	N.	S.	E.				W.

Date	Grantor (From)	Grantee (To)	D.B.	Pg.	Type	W.D.Cons.
3/80	REEVES & WAGNER CONSTRUCTION Co, INC.	REEVES, ROBERT A. LARRY WAGNER, CLIFF E.	284	434	W	4 ⁰⁰
8/82	REEVES, LARRY et al	EDWIN J. COONS, ROSEMARY H.	327	423	W	110 ⁰⁰

City	G.M.D.	L.D.	L.L.	Dimensions	5.07 Act		Acreage		
		15	1112	*5.07 Act	Return	Deed	Plat	Comp.	Used

Subdivision	Block	Lot	Plat Book	Page

Brief Legal Description: *D.B. AC. USED FOR RLW PER 2002 DEEDS 5309-134 10/9/02



Name On ~~Box, Dewey~~
Return: Woodstock, Ga. R-1

2-156 70-71
Photo Call No.

15-72
Map Block Parcel 2

72

Name On Deed:

Property Address: ON UN-NAMED RD.

Property Acquired From:

Acquired By: Deed Will Approximate Date Acquired: Recorded Yes No D.B. Pg. Size: (Dim. or Ac.)


Bounded By: N. S. E. W.


Date	Grantor (From)	Grantee (To)	D.B.	Pg.	Type	W.D.	Cons.
4/1/16	CANTRELL, W.A.	COX, MARY	LL	430	WD		
8/5/72	Landrum, Mrs. M. Ellen Butterworth, Mrs. Mary Edith	MAYS, Lawrence K. REEVES & WARNER	227 129	240 462	WD WD	64	00
2/80	MAYS, LAWRENCE K.	CONSTRUCTION CO. INC.	281	272	W	16	00

City	G.M.D.	L.D.	L.L.	Dimensions	5.2 AC. ± Acreage				
out	1015	15	1049 1112		Return	Deed	Plat	Comp.	Used
					80	-	-	79	00

Subdivision	Block	Lot	Plat Book	Page

Brief Legal Description: 80 AC LL 1049, 1112 LD 15





Name On Return:	MAP: OLD: 15-72	BLOCK:	PAR: 2	SUB: TC
Name On Deed:	NEW: 15-30		084	Call No

cont

1572		2C
Map	Block	Parcel

Property Address: WILEY BRIDGE RD.	Property Acquired From:			
Acquired By: Deed Will	Approximate Date Acquired:	Recorded Yes No	D.B. Pg.	Size: (Dim. or Ac.)
Bounded By: N.	S.	E.	W.	

Date	Grantor (From)	Grantee (To)	D.B.	Pg.	Type	W.D.Cons.
72	MAY, LAWRENCE K.	MAY HOMES, INC.	133	37	W/D	—
4/30/73	MAY HOMES INC.	DOUGHERTY, JOHN J.	141	206	WD	70 ⁰⁰
5/16/94	DOUGHERTY, JOHN J.	MELINDA R. GREEN, LARRY A. E.	1824	165	W/D	1166 ⁰⁰

City	G.M.D.	L.D.	L.L.	Dimensions	Acreage				
					Return	Deed	Plat	Comp.	Used
		15	1112			4.7			
Subdivision	Block	Lot	Plat Book	Page					

Brief Legal Description:

1987
1988
1989
1990
1991
1992
1993
1994
1995
1996
1997
1998
1999
2000
2001
2002
2003
2004
2005
2006
2007
2008
2009
2010
2011
2012
2013
2014
2015
2016
2017
2018
2019
2020
2021
2022
2023
2024
2025
2026
2027
2028
2029
2030

Property Acquired From: 2H MAP OLD: 1572 BLOCK | PAR SUB 002 | H. Acct. No. NEW: 1530 085

15-72		2H
Map	Block	Parcel


C. Rec. 1-3-85


Date	Grantor (From)	Grantee (To)	D.B.	Pg.	Type	W.D. Cons
2/83	REEVES, ROBERT LEAN	REEVES, LARRY M.	341	415	W	19 ²⁰
12/84	REEVES, LARRY M.	HABLUTZEL, PETER	434	438	W	143 ⁵⁰
12/98	HABLUTZEL, PETER	HABLUTZEL, RUTH	434	436	W	-0-

I DECLARE WITH OLE W/ 154/1049
 OWNER AS
 154/1049

City	G.M.D.	L.D.	H.L.	Dimensions	Acreage				
			154/1049	154/1049	Return	Deed	Plat	Comp.	Used
						8.00			8
Subdivision					Block	Lot	Plat Bk.	Page	

Brief Legal Description: 271 AC. FOR PLW





cont 2

Name On Return: MAP BLOCK, PAR SUB
 OLD: 1572 002 B

Name On Deed: NEW: 1530 086

15-72		2B
Map	Block	Parcel

Property Address: WILEY BRIDGE RD. Property Acquired From:

Acquired By: Deed Will Approximate Date Acquired: Recorded Yes No D.B. Pg. Size: (Dim. or Ac.)

Bounded By: N. S. E. W.

Date	Grantor (From)	Grantee (To)	D.B.	Pg.	Type	W.D.Cons.
72	COX, MRS. DENEY A. ETAL	REEVES, LARRY M.	129	461	W/D	—
12/84	REEVES, LARRY M.	HABLUTZEL, PETER	434	438	W	143 ⁵⁰ ² <i>tract</i>
12/98	HABLUTZEL, PETER ^{1/2}	HABLUTZEL, RUTH ^{1/2}	434	436	QC	-0-

City	G.M.D.	L.D.	L.L.	Dimensions	* 4.92 AC ± Acreage
		15	1112	** 1 AC ±	Return Deed Plat Comp Used
				1112	5.0

Subdivision	Block	Lot	Plat Book	Page

Brief Legal Description: * 0.08 AC. USED FOR R/W PER 2002 DEED 5309/138 - 10/9/02
~~PARCEL 85A (11.65 AC) SPLIT OUT PER OWNER & TAX ASSESSORS REQUEST. 4/3/03~~
 ** PARCEL 85 COMBINED & PARCEL 86A (11.65 AC) SPLIT OUT PER OWNER & TAX ASSESSORS REQUEST. 4/3/03

F. Rev. 1-3-85



Property Acquired From: <i>86</i>
Acct. No.

Photo	Call No
-------	---------


<i>15N30</i>		<i>86A</i>
Map	Block	Parcel


Date	Grantor (From)	Grantee (To)	D.B.	Pg.	Type	W.D. Cons
		<i>RUTH: 1/2 INT. HABLUTZEL, PETER: 1/2 INT.</i>				

City	G.M.D.	L.D.	L.L.	Dimensions	Acreage				
					Return	Deed	Plat	Comp.	Used
		<i>15</i>	<i>1049</i>	<i>7.01 ACT</i>					
			<i>1112</i>	<i>9.15 ACT</i>					<i>11.65</i>

Subdivision	Block	Lot	Plat Bk.	Page

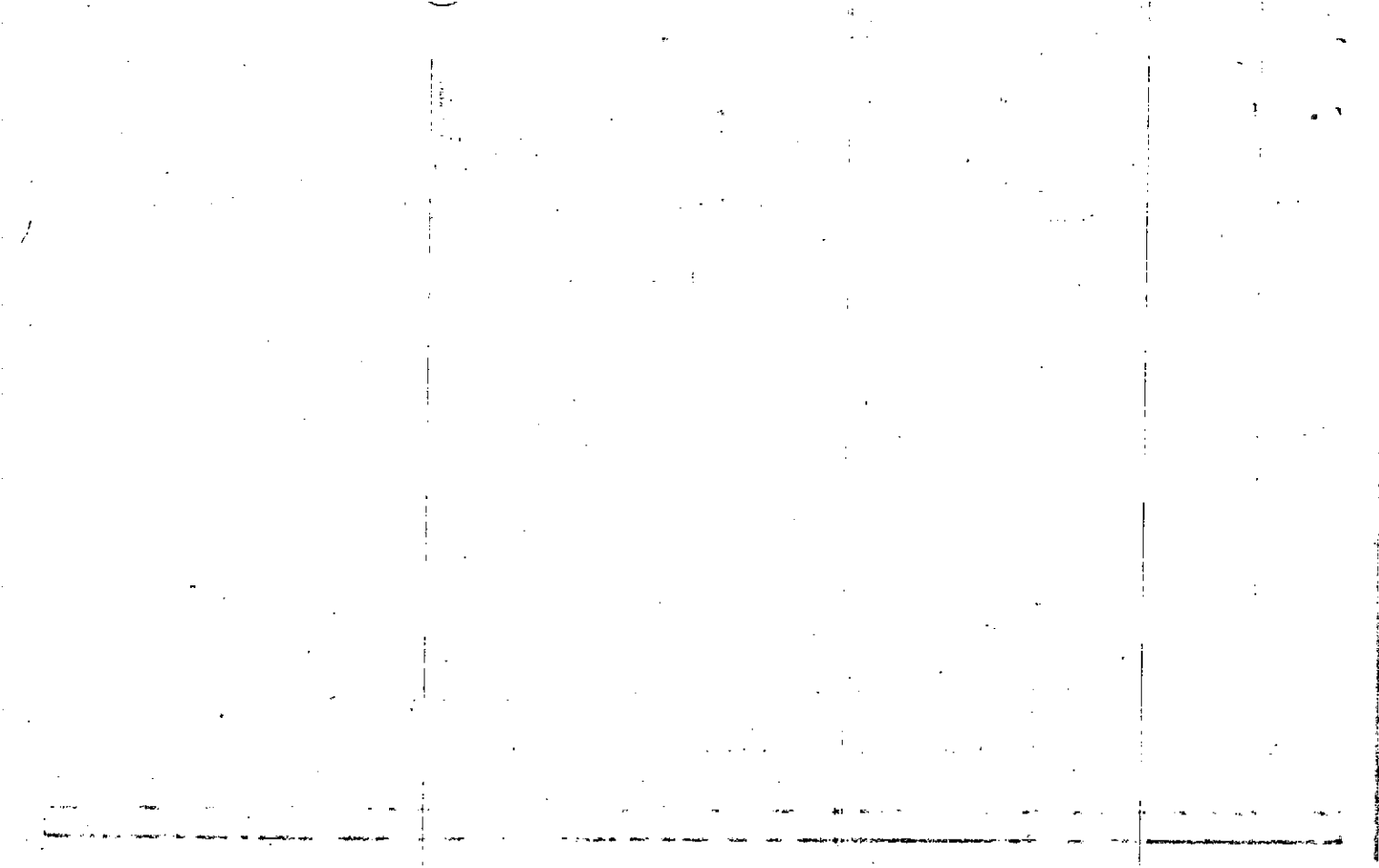
Brief Legal Description ** THIS PARCEL SPLIT OUT PER OWNER & TAX ASSESSORS*
 REQUEST. 4/3/03





Property Acquired From:	MAP BLOCK OLD: 1574	PAR SUB 009	15-74		9
"Acct." No.	NEW: 1530	Photo Call No 087	Map	Block	Parcel

Date	Grantor (From)	Grantee, (To)	D.B.	Pg.	Type	W.D. Cons
10/19/93	ANSLEY, BONNEAU JR. BRADBURY, THOMAS L.	A & B. INVESTMENT PARTNERS	1624	40	QC	-0-
City	G.M.D.	L.D.	L.L.	Dimensions	Acreage <u>11.93 AC</u>	
		15	1257 1263 1269	*11.25 AC	Return	Deed
					Plat	Comp.
						Used
Subdivision				Block	Lot	Plat Bk. Page
Brief Legal Description				*67BAC. * Used For R/W PER 1993 DEED 1651/13. 3/18/94		



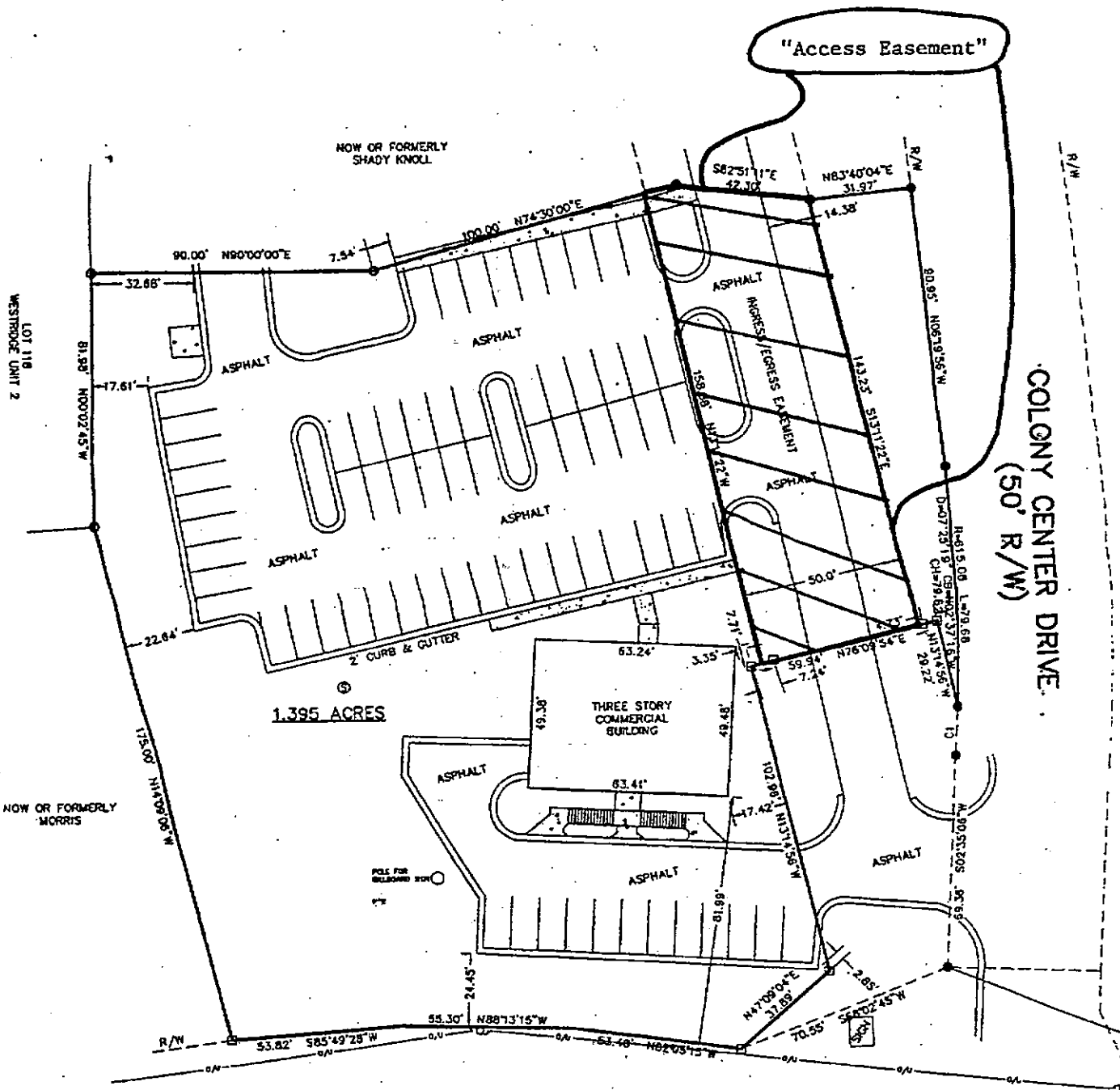
BM

PG

4341 164


CURVE TABLE					
CURVE	LENGTH	RADIUS	DELTA	CHORD	CHORD BEARING
C1	16.22'	619.08'	01°30'40"	16.22'	N0°00'04"E

EXHIBIT "C"



STATE ROAD 92
 OLD ALABAMA HIGHWAY
 (R/W WIDTH VARIES)

Rec 10-26-2000



Name On Return:

Photo Call No.

15-74
Map Block Parcel
9

Name On Deed:


Property Address:

Property Acquired From:

Acquired By: Deed Will Approximate Date Acquired: Recorded Yes No D.B. Pg. Size: (Dim. or Ac.)

Bounded By: N. S. E. W.

Date	Grantor (From)			Grantee (To)		D.B.	Pg.	Type	W.D. Cons.
7/81	FIRST NATIONAL BANK			SELMAN CORPORATION		309	289	LTD W/D	452 ⁵⁰ <small>plus 50 feet</small>
10/83	SELMAN CORP.			RESIDENTIAL GROUP INC		350	265	LTD W/D	
11/83	RESIDENTIAL LAND GROUP			BRADBURY, THOMAS L. & ANSLEY, BONNEAU JR.		369	389	LTD W/D	
	City	G.M.D.	L.D.	L.L.	Dimensions	54.12 AC		Acreage 27.1725	
			15	1263		Return	Deed	Plat	Comp. Used
				1264					
	Subdivision					Block	Lot	Plat Book	Page
Brief Legal Description: 1982 27AC, ± used for Kenneth Kinter									



Name On Return:
Name On Deed:

Photo	Call No.
-------	----------

15-74		9
Map	Block	Parcel

Property Address:	Property Acquired From:
-------------------	-------------------------

Acquired By:	Deed Will	Approximate Date Acquired:	Recorded Yes No	D.B. Pg.	Size: (Dim. or Ac.)
--------------	-----------	----------------------------	-----------------	----------	---------------------

Bounded By:	N.	S.	E.	W.
-------------	----	----	----	----

Date	Grantor (From)	Grantee (To)	D.B.	Pg.	Type	W.D.Cons.
1975	Arden, Inc.	First National Bank of Atlanta	181	241	W	3562 ⁴⁰
6-20-75	First National Bank of Atlanta	JEFFERSON Township, Inc.	182	711	W	3670 ²⁰
7/81	JEFFERSON TOWNSHIP INC.	FIRST NATIONAL BANK OF ATLANTA	309	280	W	-0-

City	G.M.D.	L.D.	L.L.	Dimensions	Acreage				
					Return	Deed	Plat	Comp.	Used
		15	1263 1264						

Subdivision	Block	Lot	Plat Book	Page

Brief Legal Description:



LL 1264, 1263

15 LD

Name On Return:

2-156	15
Photo	Call No.

15.74		9
Map	Block	Parcel

Name On Deed: ~~KEYS, Lucile Fitzgerald~~

Property Address: SW/5 OLD ALABAMA RD

Property Acquired From:

Acquired By:	Deed Will	Approximate Date Acquired:	Recorded Yes No	D.B. Pg.	Size (Dim. or Ac.)
--------------	-----------	----------------------------	-----------------	----------	--------------------

Bounded By:	N.	S.	E.	W.
-------------	----	----	----	----

Date	Grantor (From)	Grantee (To)	D.B.	Pg.	Type	W.D.Cons.
8/11/42	EVANS, T.D.		112	59	AD	
4-14-64	KISH, Carl	JOHNSTON, Smith L. Jr. et al	93	104	WD	
10-6-22	Johnston, Smith L. et al	Arden, Inc.	131	694	WD	

City	G.M.D.	L.D.	L.L.	Dimensions	Acreage				
	1015	15	1263 1264		Return	Deed	Plat	Comp.	Used
					-		54.1	53±	54.1

Subdivision	Block	Lot	Plat Book	Page
			2	165

Brief Legal Description: 54.1 Ac LL 1263, 1264 LD 15

97- 330-329-328

73- 535- 533-532

55- 120-99

10- 59

7- 480

Juice Fitzgerald Keys

Keys

Name On Return:	MAP OLD: 1574	BLOCK	PAR 008	SUB	15.74		8
Name On Deed: DISABLED AM	NEW: 1530		088		Map	Block	Parcel 3

Property Address: S/OFF OLD ALABAMA RD.	Property Acquired From:				
Acquired By:	Deed <input type="checkbox"/> Will <input type="checkbox"/>	Approximate Date Acquired:	Recorded Yes <input type="checkbox"/> No <input type="checkbox"/>	D.B. <input type="checkbox"/> Pg. <input type="checkbox"/>	Size: (Dim. or Ac.)
Bounded By:	N.	S.	E.	W.	

Date	Grantor (From)	Grantee (To)	D.B.	Pg.	Type	W.D. Cons.		
5/15/64	Nix, Walter E.		73	532	WD			
6/79	DISABLED AMERICAN VETS.	REEVES, JOHNNY H.	264	684	W	5 50		
10/10/07	REEVES ^{ESTATE} JOHNNY H.	REEVES, ELIZABETH ANN	9888	94	EX'S DEED	-0-		
	City	G.M.D.	L.D.	L.L.	Dimensions	*1.53 AC ± Acreage		
		1015	15	1264		Return Deed Plat Comp. Used		
	Subdivision				Block	Lot	Plat Book	Page
Brief Legal Description: 2 AC LL 1264 LD 21 * .47 AC ± USED FOR R/W								
PER DEED 1459/266 1-10-94								



Property Acquired From:	MAP OLD: 1574	BLOCK	PAR 060	SUB E	15-74		60E
Acct. No.	NEW: 1530		Photo 089	Call No	Map	Block	Parcel

Date	Grantor (From)	Grantee (To)	D.B.	Pg.	Type	W.D. Cons
4/83	BRUMBELOW, DARRELL G.	BRUMBELOW, PATRICIA C.	346	375	W	-0-
1/84	KARRY, PATRICIA G. ^{1/2 int.}	KARRY, PATRICK A. ^{1/2 int.}	384	198	QC	-0-
2/88	KARRY, PATRICK A. ^{PATRICIA C.}	A.E.B. INVESTMENT PARTNRS	688	648	W	23 ⁰⁰
10/25/93	A & B INVESTMENT PARTNERS	A & B INVESTMENT PARTNERS	11050	350	QC	-0-

FOR ELEVATOR 100' 199' 105' 7' 24'

City	G.M.D.	L.D.	L.L.	Dimensions	Acreage				
					Return	Deed	Plat	Comp.	Used
			1574	264		.622			
Subdivision					Block	Lot	Plat Bk.	Page	
Brief Legal Description									



Name On Return:
Name On Deed:

Photo Call No.

ant 6

15-74 60-E
Map Block Parcel

Property Address: Property Acquired From:


Acquired By: Deed Will Approximate Date Acquired: Recorded Yes No D.B. Pg. Size: (Dim. or Ac.)

Bounded By: N. S. E. W.

Date	Grantor (From)	Grantee (To)	D.B.	Pg.	Type	W.D.Cons.
72	MOSHER, S.T.	BRUMBELOW, MORRIS	122	114	W/D	600
6-2-74	Brumbelow, Morris	Brumbelow, Franklin	166	330	W	^{1st} ASSUMPT.
76	Brumbelow, Franklin	Brumbelow, Darrell G.	196	86	W	230

City	G.M.D.	L.D.	L.L.	Dimensions	Acreage				
					Return	Deed	Plat	Comp.	Used
		15	1257			.62	0.622		0.62
Subdivision					Block	Lot	Plat Book	Page	

Brief Legal Description: *Surveyed by Bates-Lang & Associates*
February 28, 1974



Name On Return: Rt 1

MAP BLOCK PAR SUB-
 OLD: 1574 060 A

15-74		60-A
Map	Block	Parcel

Name On Deed:

NEW: 1530 090

Property Address: S.R. 92 **TAX DEED** Property Acquired From: Property

Acquired By: Will Deed Will Approximate Date Acquired: 1993 Recorded Yes Yes No No DB. DB Pg. 107 Size: (Dim. or Ac.)


Bounded By: N. FOR 1993 E. 3-11 W.

Date	Grantor (From)	Grantee (To)	D.B.	Pg.	Type	W.D.Cons.
6-30-70	MOSHER, S.T.	PARRIS, Leamon & Margaret	107	154	WD	8.00/100

City	G.M.D.	L.D.	L.L.	Dimensions	Acreage				
					Return	Deed	Plat	Comp.	Used
	1015	15	1257	170 x 123.4 170 x 112					

Subdivision	Block	Lot	Plat Book	Page

Brief Legal Description: Lot



Name On Return:

MAP - BLOCK PAR SUB
OLD: 1574 .060 D

15-74		60D
Map	Block	Parcel

Name On Deed:

NEW: 1530 .091

Property Address:

Property Acquired From:

Acquired By: Deed Will

Approximate Date Acquired:

Recorded Yes No


D.B. Pg.

Size: (Dim. or Ac.)

Bounded By:

N. S. E. W. 8

Date	Grantor (From)	Grantee (To)	D.B.	Pg.	Type	W.D. Cons.
12-20-71	MOSHER, SARA BART	HAMILTON, DONALD H.	119	1281	WD	6.00
1/1/73	HAMILTON, DONALD H.	REEVES, JOHNNIE T.	156	3174	WD	1.30
9-19-75	BAXTER, DON	REEVES, JOHNNIE T.	187	263	WD	10.00
	City	G.M.D.	L.L.	Dimension	Acreage	
				352.8	Return	Deed
				123.4 X 32.3	Plat	Comp.
	Subdivision	Block	Lot	Plat Book	Page	
Brief Legal Description:						



Name On Return:	MAP OLD: 1574	BLOCK	PAR 060	SUB S	15-74		60-5
Name On Deed:	NEW: 1530		092		Map	Block	Parcel


Property Address:				Property Acquired From:			
Acquired By:	Deed Will	Approximate Date Acquired:	Recorded Yes No	D.B. Pg.	Size: (Dim. or Ac.)		
Bounded By:	N.	S.	E.	W.			

Date	Grantor (From)	Grantee (To)	D.B.	Pg.	Type	W.D.Cons.
7/81	MOSHER, SHUBAEL T.	ANSLEY, BONNEAU JR. & BRADBURY, THOMAS L.	307	584	W	85 ⁰⁰
8/2/93	BRADBURY, THOMAS L. & ANSLEY, BONNEAU JR.	A & B INVESTMENT PARTNERS	1624	42	QC	-0

City	G.M.D.	L.D.	L.L.	Dimensions	12.53 AC Acreage	12.76 AC
		15	1257	2.27 AC 738 AC	Return	Deed
				Subdivision	0.85 AC	Block
						Lot
						Plat Book
						Page

Brief Legal Description: ~~2.2381 AC~~ ± Used for R/W PER 1993 DEED 1651/10. 3/18/94

shows only two tracts



Property Acquired From:
Acct. No. 92

Photo Call No


15-30 92A
Map Block Parcel

Date	Grantor (From)	Grantee (To)	D.B.	Pg.	Type	W.D. Cons
3/31/97	A & B INVESTMENT PARTNERSHIP, K.P.	BRADBURY, THOMAS L.	211dd	155	W/D	+ TRACTS - 0 -
6/10/98	Bradbury Thomas	Bradbury Family Partnership	3258	96	W/D	1700. ⁰⁰
1/24/05	BRADBURY FAMILY PARTNERSHIP, K.P.	MCBRIDE & SON HOMES LAND DEVELOPMENT, INC	71681	349 344	QC W/D	455. ⁰⁰

DEED FOR PARCELS USED FOR BRIDGES. 11/20/05

City	G.M.D.	S.D.	L.L.	Dimensions	Acreage				
				15 1257 X 3.05 AC	Return	Deed	Plat	Comp.	Used
						5.14			5.14
Subdivision					Block	Lot	Plat	Bk.	Page

Brief Legal Description: 0.5 AC. Used for Reservoir at Westridge U3 (1998)
* ADJUSTED ACREAGE PER 2005 DEED 71681-349. 5/16/05



Property Acquired From:
Acct. No. 92A


Photo	Call No
-------	---------

15-30		92B
Map	Block	Parcel

Date	Grantor (From)	Grantee (To)	D.B.	Pg.	Type	W.D. Cons
2/13/98	A & B. INVESTMENT PARTNERS, L.P.	BRADBURY, THOMAS L.	3003	232	QC	-0-
2/13/98	BRADBURY, THOMAS L.	DANIEL, JAMES W. JR.	3003	234	LTD WTD	475. ⁰⁰

City	G.M.D.	L.D.	L.L.	Dimensions	Acreage				
					Return	Deed	Plat	Comp.	Used
		15	1257			2.11			2.11
Subdivision					Block	Lot	Plat Bk.	Page	

Brief Legal Description



Property
 Acquired From: **92**
 Acct. No.

Photo Call No


15N30 **92C**
 Map Block Parcel

Date	Grantor (From)	Grantee (To)	D.B.	Pg.	Type	W.D.Cons
9/28/00	A & B INVESTMENT PARTNERS, L.P.	COLONY CENTER, L.L.C.	4341	159	LTD W/D	6042.50
9/8/04	COLONY CENTER, LLC.	MLC CONSULTANTS, LLC.	7360	395	LTD W/D	-0-

City	G.M.D.	L.D.	L.L.	Dimensions	Acreage				
					Return	Deed	Plat	Comp.	Used
		15	1257				1.395		1.40

Subdivision	Block	Lot	Plat Bk.	Page

Brief Legal Description
 ATTACHED



Property Acquired From: 15-74-60S	MAP: 15-74	BLOCK: 60	PAR: W	SUB: W	15-74	60W
Asect. No. 60S	NEW: 15-30	Pho: 093	Call No		Map	Block


Date	Grantor (From)	Grantee (To)	D.B.	Pg.	Type	W.D. Cons
10-9-86	Bradbury Thomas L. Bonneau, Ansley	Shady Knoll, LTD.	574	56	wo	50.00
9/22/99	SHADY KNOLL, L.P.	102 COLONY HOLDINGS LLC	3841	79	LTD W/D	715.00
7/1/01	102 COLONY HOLDINGS LLC	HH COLONY HOLDINGS LLC	9254	358	LTD WD	704.00
12/15/06	HH COLONY HOLDINGS, LLC.	REKALI PROPERTIES, LLC	9288	37	WD	705.00

REC-12-2016

City	G.M.D.	L.D.	L.L.	Dimensions	Acreage .45 AC				
		15	1257		Return	Deed	Plat	Comp.	Used
								50	

Subdivision	Block	Lot	Plat BK	Page

Brief Legal Description





Name On Return:	MAP BLOCK PAR SUB OLD: 1574	060	C	15-74		60-C
Name On Deed:	MORRIS, J. NEW: 1530 <i>See line 17</i>	0940	Call No.	Map	Block	Parcel
Property Address:	St. Hwy No. 92			Property Acquired From:		
Acquired By:	Deed <input type="checkbox"/> Will <input type="checkbox"/>	Approximate Date Acquired:	Recorded Yes <input type="checkbox"/> No <input type="checkbox"/>	D.B. <input type="checkbox"/> Pg. <input type="checkbox"/>	Size: (Dim. or Ac.)	
Bounded By:	N.	S.	E.	W.		

Date	Grantor (From)	Grantee (To)	D.B.	Pg.	Type	W.D.Cons.
9-2-71	MOSHER, S.T.		116	83	WD	2.00/RT

City	G.M.D.	L.D.	L.L.	Dimensions	Acreage				
					Return	Deed	Plat	Comp.	Used
	1015	15	1257	125 x 175					
Subdivision					Block	Lot	Plat Book	Page	

Brief Legal Description: ** SEE 1993 CONST. MAINT. EASEMENTS DEED 1663/206, NO CHANGES MADE*






Name On Return:	MAP	BLOCK	PAR	SUB-
	OLD: 1574		060	R
Name On Deed:	NEW: 1530		095-	

15-74		GOR
Map	Block	Parcel

Property Address:			Property Acquired From:		
Acquired By:	Deed Will	Approximate Date Acquired:	Recorded Yes No	D.B. Pg.	Size: (Dim. or Ac.)
Bounded By:	N.	S.	E.	W.	

Date	Grantor (From)			Grantee (To)		D.B.	Pg.	Type	W.D.Cons.	
9/81	MOSHER, SHUBAEL T.			BAKER, ETHELEEN B. SHUBAEL D.		310	459	W	3 ⁹⁰	
9/91	BAKER, ETHELEEN B.			BAKER SHUBAEL D.		1062	310	W	-0-	
9/91	BAKER, SHUBAEL D.			BAKER, ETHELEEN B. SHUBAEL D.		1068	99	W	-0-	
	City	G.M.D.	L.D.	L.L.	Dimensions	Acreage				
			15	1257		Return	Deed	Plat	Comp.	Used
	Subdivision					Block	Lot	Plat Book	Page	
Brief Legal Description:										




Property Acquired From:
Acct. No.

Photo	Call No
-------	---------

15-30		96
Map	Block	Parcel

Date	Grantor (From)	Grantee (To)	D.B.	Pg.	Type	W.D. Cons
7/12/94	MOSHER S. T. REPAIR	PARIS VILLAGES CONSTRUCTION CO. U3	1878	55	W/P	FOR 3.79 AC. 16.00
<p>DELETE THIS PORTION OF THIS PARCEL WAS USED FOR WESTRIDGE 6/5/96</p>						
City	M.D.	L.D.	L.L.	Dimensions	Acreage 45.76 AC.	
		15	1256	XX 12.39 AC.	Return	Deed
			1257	XX 21.94 AC.	Plat	Comp.
	Subdivision				Block	Lot
					Plat Bk.	Page
Brief Legal Description * 23.82 AC USED FOR WESTRIDGE UNIT I 2/10/95 * 9.55 AC.						
USED FOR WESTRIDGE UNIT II 1/10/96						




Property
Acquired From:
Acct. No.

MAP BLOCK PAR SUB
OLD: 15-74 60 T
NEW: 15-30 096


15-74		60T
Map	Block	Parcel

Date	Grantor (From)	Grantee (To)	D.B.	Pg.	Type	W.D. Cons
9/89	BRADBURY, THOMAS L. ANSLEY, BONNEAU JR.	A&B INVESTMENT PARTNERS BATESVILLE	833	41	QC	- 0 -
2/22/94	A&B INVESTMENT PTRNS.	CONSTRUCTION Co.	1749	1	W/D	21.53 AC TR. 600.00
2/22/94	" " "	" "	1749	3	W/D	22.72 AC TR. 600.00
2/22/94	SHADY KNOLL	" "	1878	50	W/D	For .046 AC 1.00
3/5/94	A&B INVESTMENT PTRNS.	" "	1878	51	W/D	For .074 AC 1.00
7/12/94	RUTH B. MOSHER, S, T	" "	1878	53	W/D	For 1.01 AC 42.00
City		G.M.D.	L.D.	L.L.	Dimensions	Acreage 40.30
			15	1256		Return Deed Plat Comp. Used
				1257		
Subdivision			Block	Lot	Plat Bk.	Page
Brief Legal Description						



Name On Return:				15-74				607		
Name On Deed:				Photo		Call. No.		Map Block Parcel		
Property Address:				Property Acquired From:						
Acquired By:		Deed Will		Approximate Date Acquired:		Recorded Yes No		D.B. Pg.		Size: (Dim. or Ac.)
Bounded By:	N.			S.			E.		W.	

Date	Grantor (From)	Grantee (To)	D.B.	Pg.	Type	W.D. Cons.					
		MOSHER, S. T.	21	497	WD						
6/82	MOSHER, SHUBAEL T.	BATESVILLE DEVL. CO.	322	983	W	100 ⁰⁰					
6/82	BATESVILLE DEVL. CO.	ANSLEY, BONNEAU JR. & BRADBURY, THOMAS L.	387 323	115 421	W	-0-					
City		G.M.D.	L.D.	L.L.	Dimensions		Acreage				
			15	1256 1257			Return	Deed	Plat	Comp.	Used
									40.30		40.30
Subdivision							Block	Lot	Plat Book	Page	
									in office		
Brief Legal Description: <i>Mr. Mosher requested separate bills for this parcel & parcel 60. Split accordingly</i>											




Property Acquired From:
Acct. No.

Photo	Call No
-------	---------

15N30		98
Map	Block	Parcel

Date	Grantor (From)	Grantee (To)	D.B.	Pg.	Type	W.D. Cons
7/9/99	McLAUGHLIN CONSTRUCTION COMPANY	1/5 INT. Kim E. CHASTAIN STEPHEN B. E	3724	128	W/D	1.00
7/9/99	McLAUGHLIN CONSTRUCTION COMPANY	1/5 INT. Billy ANN FRANCHELLA, DAVID R. E	3724	130	W/D	1.00
7/9/99	McLAUGHLIN CONSTRUCTION COMPANY	1/5 INT. KATHLEEN B. O'DWYER DANIEL S. E	3724	132	W/D	1.00
7/9/99	McLAUGHLIN CONSTRUCTION COMPANY	1/5 INT. EVELYN R. WASHBURN TIMOTHY A. E	3724	134	W/D	1.00
7/9/99	McLAUGHLIN CONSTRUCTION COMPANY	1/5 INT. FAYE PERMENTER LARRY M. E	3724	136	W/D	1.00

City	G.M.D.	L.D.	L.L.	Dimensions	Acreage <u>1.31 AC. ±</u>				
					Return	Deed	Plat	Comp.	Used
		15	1192						
Subdivision					Block	Lot	Plat Bk.	Page	
Brief Legal Description					* ADJUSTED ACREAGE PER 1999 DEEDS 3724-128 THRU 136. 10/4/99				



Property Acquired From: 15-174 MAP OLD: 21574
 Acct. No.

NEW: 1530

PAR SUB
 050 A
 Photo Call No
 098


15-174 50A
 Map Block Parcel

Date	Grantor (From)	Grantee (To)	D.B.	Pg.	Type	W.D. Cons
12-16-86	Shupert, William R.	Kramer, Properties, Inc.	599	397	W	373. ⁰⁰
12/86	KRAMER PROPERTIES	Mc LAUGHLIN, JOHN G.	599	399	W	373. ⁰⁰
6-87	RICHARD A. SHUPERT, Wm. R. E.	" "	637	501	W	1. ⁰⁰ R/W
4/91	McLAUGHLIN, JOHN G.	WARREN, H. E. III ^{PAULA J.}	991	327	W	105. ⁰⁰
11/5/93	WARREN, H. E. III ^{PAULA J.}	McLAUGHLIN, JOHN G.	1645	199	W/D	-0

City	G.M.D.	L.D.	L.L.	Dimensions	Acreage <u>9.22 AC ± 1 AC ±</u>				
		15	1192		Return	Deed	Plat	Comp.	Used
						373 =			373.00

Subdivision	Block	Lot	Plat Bk.	Page

Brief Legal Description



Property Acquired From:
Acet. No. 98


Photo	Call No.
-------	----------

15-30		98A
Map	Block	Parcel

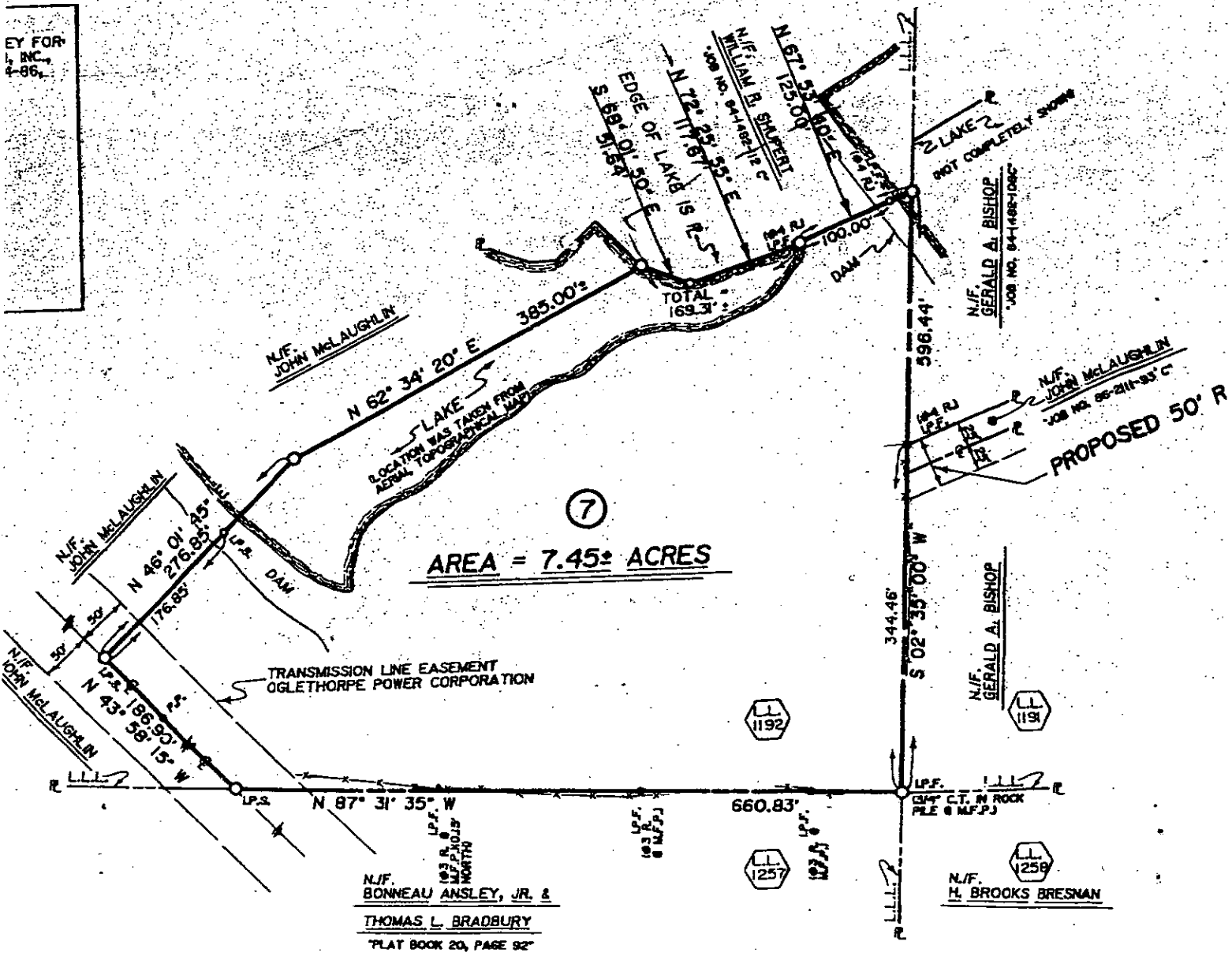
Date	Grantor (From)	Grantee (To)	D.B.	Pg.	Type	W.D. Cons
5/4/95	McLAUGHLIN, JOHN G.	WRIGHT, JAMES J.	2193	56	W/D	2 TRACTS 114.00
4?/99	Wright, James J.	Jones, Cynthia Ann	3647	004	P/C	-0-
10/11/02	JONES, CYNTHIA ANN	KRYSTYNA; LOMNICKI, BOGDAN	5345	60	W/D	220.00

City	G.M.D.	L.D.	L.L.	Dimensions	Acreage 7.45 + 57				
		15	1191 1192	* 7.45 AC	Return	Deed	Plat	Comp.	Used
									8.02
Subdivision					Block	Lot	Plat	Bk.	Page

Brief Legal Description * ADJUSTED ACREAGE PER PLAT IN OFFICE, SEEMS THAT
 .57 AC TRACT AS DESCRIBED ON DEEDS ARE FOR EASEMENT 10/11/03



KEY FOR
L.P.C.
4-86.




AREA = 7.45± ACRES

3647-4
5345-60

GA. CHEFOKEE COUNTY
PLAT FILED FOR RECORD
9-30-87 AT 3:35 P.M.
RECORD IN PLAT
BOOK 34 PAGE 36
LITTLE FLEMING
SUPERIOR COURT

15N30-98A

300'




Property Acquired From:
Acct. No.

Photo	Call No
-------	---------

15-30		99
Map	Block	Parcel

Date	Grantor (From)	Grantee (To)	D.B.	Pg.	Type	W.D. Cons	
8/15/96	PETERSON, KRESSA	ANTHONY M. PETERSON, KRESSA	*2501	83	QC	-0-	
11/13/01	PETERSON, KRESSA	PETERSON, ANTHONY M. KRESSA	4918	324	QC	-0-	
11/13/01	PETERSON, ANTHONY M. KRESSA	PETERSON, ANTHONY M. KRESSA	4918	340	Q/C	-0-	
11/15/06	PETERSON, ANTHONY M. KRESSA	SHELTON, THOMAS KERRY	9226	453	WD	975.00	
City		G.M.D.	L.D.	L.L.	Dimensions	Acreage * 6.5 AC ±	
			15	1191 1192		Return	Deed
						Plat	Comp.
						Used	
Subdivision					Block	Lot	Plat Bk. Page
Brief Legal Description * ADJUSTED ACREAGE PER THIS DEED 10/30/96							



Name On 6550 R MAP -- BLOCK PAR SUB --
 Return: ATLAN OLD: 1574 050
 Name On SHUPERT NEW: 1530 099

<u>15.74</u>		<u>50</u>
Map	Block	Parcel

Property SW / of WILEY BRIDGE RD. Property Acquired From:
 Acquired Deed ___ Approximate Recorded D.B. ___ Pg. ___ Size:
 By: Will ___ Date Acquired: Yes ___ No ___ (Dim. or Ac.)
 Bounded By: N. S. E. W.

Date	Grantor (From)	Grantee (To)	D.B.	Pg.	Type	W.D. Cons.
<u>11/21/66</u>	<u>SHUPERT, GLORIA S</u>		<u>88</u>	<u>221</u>	<u>WD</u>	
<u>11/86</u>	<u>Shupert, William R.</u>	<u>Shupert, William R.</u>	<u>831</u> <u>581</u>	<u>173</u> <u>593</u>	<u>GRAC</u> <u>WD</u>	<u>-0-</u> <u>-0-</u>
<u>6/3/96</u>	<u>SHUPERT, WILLIAM R. & SHERRY ANNE</u>	<u>PETERSON, KRESSA</u>	<u>2407</u>	<u>274</u>	<u>W/D</u>	<u>280.00</u>

City	G.M.D.	L.D.	L.L.	Dimensions	Acreage <u>5.38 AC</u>				
					Return	Deed	Plat	Comp.	Used
	<u>1015</u>	<u>15</u>	<u>1192</u>			<u>40</u>	<u>40</u>	<u>39</u>	<u>40</u>

Subdivision	Block	Lot	Plat Book	Page

Brief Legal Description: 40 AC LL 1192 LD 15

Property Acquired From: 15-7 MAP BLOCK PAR SUB
 OLD: 1574 1 050 G
 Acct. No. NEW: 1530 100

15-74		50G
Map	Block	Parcel


Date	Grantor (From)	Grantee (To)	D.B.	Pg.	Type	W.D. Cons					
6-87	McLAUGHLIN, JOHN	McLAUGHLIN CONST. Co.	634	638	DC	280.00					
4/88	McLAUGHLIN CONST. Co.	McDONALD WILLIAM L.	805 700	534 579	Convey W	79.00					
10/90	McDONALD, WILLIAM L.	PAULA B. BRAZIER, DAVID M.	918	120	W	343.90					
8/24/92	PAULA B. BRAZIER, DAVID M.	TERESA FAYE PERMENTER, LARRY M.	1276	19	W	343.90					
City		G.M.D.	L.D.	L.L.	Dimensions		Acreage				
			15	1192			Return	Deed	Plat	Comp.	Used
									5±		
Subdivision						Block	Lot	Plat	Bk.	Page	
							6	33		57	
Brief Legal Description											

Property Acquired From: 15-74	MAP OLD: 15-74	BLOCK	PAR 50	SUB F
Aest. No: 50F	NEW: 15-30		101	(all) No

15-74		50F
Map	Block	Parcel

Date	Grantor (From)	Grantee (To)	D.B.	Pg.	Type	W.D. Cons			
6-8-17	MCLAUGHLIN, JOHN	MCLAUGHLIN CONST. CO.	634	638	QC	280.00			
7-8-17	MCLAUGHLIN CONST. CO.	GABY, R. WAYNE	640	294	W	76.00			
4-14-94	GABY, R. WAYNE	O'DWYER & ASSOC., INC.	1803	261	W/D	83.00			
9-28-94	O'DWYER & ASSOC., INC.	O'DWYER, DANIEL S.	1941	310	W/D	243.00			
9-28-94	O'DWYER, DANIEL S.	O'DWYER, KATHLEEN B.	1941	320	Deed GIFT	- 0 -			
11/8/04	O'DWYER, DANIEL S.	O'DWYER, KATHLEEN B.	7877	160	WT	- 0 -			
	City	G.M.D.	L.D.	L.L.	Dimensions	Acreage			
			15	1192					
					Return	Deed	Plat	Comp.	Used
						501			
	Subdivision		Block	Lot	Plat Bk.	Page			
				5	33	56			
Brief Legal Description									

REC 4/13/05



Property Acquired From: 15- OLD: 1574	MAP BLOCK
Acct. No.	NEW: 1530

PAR-SUB 050 D	Photo 102	Call No
------------------	--------------	---------


15-74		50D
Map	Block	Parcel


Date	Grantor (From)	Grantee (To)	D.B.	Pg.	Type	W.D. Cons
	McLAUGHLIN, JOHN	McLAUGHLIN CONST. CO.	2068 634	193 638	CORR QC	280 ⁰⁰
2/89	McLAUGHLIN CONST. CO.	LAWRENCE, KURT I. KAREN A.	774	416	W	78. ⁰⁰
4/19/95	LAWRENCE, KURT I. KAREN A.	RAU, RICHARD SUSAN	2068	195	W/D	81. ⁹⁰
3/1/96	RAU, RICHARD SUSAN	CHASTAIN, STEPHEN G. Kim E.	2348	28	W/D	104. ⁰⁰

City	G.M.D.	L.D.	L.L.	Dimensions	Acreage				
		15	1192		Return	Deed	Plat	Comp.	Used
							5		

Subdivision	Block	Lot	Plat Bk.	Page
		3	33	58

Brief Legal Description





Property Acquired From: 15- OLD : 1574	MAP BLOCK PAR SUB
Acct. No. NEW: 1530	050 B
	Photo Call No
	104


15-74		50B
Map	Block	Parcel

Date	Grantor (From)	Grantee (To)	D.B.	Pg.	Type	W.D. Cons
6-87	MCLAUGHLIN, JOHN	MCLAUGHLIN CONST. CO.	634	638	OC	6 Lots 280. ⁰⁰
9-87	MCLAUGHLIN CONST. CO.	JONES, MICHAEL W.	661	410	W	33. ⁵⁰
11/88	FIRST UNION NATIONAL BANK	" " "	772	305	Qe	-
7/89	JONES, MICHAEL W.	JONES, SANDRA L. ^{MICHAEL WAYNE}	810	511	W	-0-
11/19/04	SANDRA LORRAINE JONES, MICHAEL WAYNE	LEA, JOHN D.	754D	145	WD	321. ⁰⁰

City	G.M.D.	L.D.	L.L.	Dimensions	Acreage				
		15	1192		Return	Deed	Plat	Comp.	Used
							2		

Subdivision	Block	Lot	Plat Bk.	Page
		1	33	59

Brief Legal Description



Name On Return:	MAP OLD: 1574	BLOCK	PAR 049	SUB	15-74		49
Name On Deed:	NEW: 1530		Photo	Cell No.	Map	Block	Parcel
Property Address:			Property		Acquired From:		
Acquired By:	Deed Will	Approximate Date Acquired:	Recorded Yes No	D.B. Pg.	Size: (Dim. or Ac.)		
Bounded By:	N.	S.	E.	W.			

Date	Grantor (From)	Grantee (To)	D.B.	Pg.	Type	W.D. Cons.
76	DOBBS, P.C. (Pierce)	DOBBS, Edward et al <i>See over</i>	198	616	W	45 ⁰⁰
2/83	DOBBS, EDWARD et al	HOLLOWAY, DONNA L. <i>ROBERT A. &</i>	341	58.5	W	-

City	G.M.D.	L.D.	L.L.	Dimensions	Acreage				
	1015	15	1185	X 10.94 AC	Return	Deed	Plat	Comp.	Used
						11.5			H
Subdivision					Block	Lot	Plat Book	Page	
							21	183	
Brief Legal Description: X .058 AC Used For R/W Per 2007 Deed 9788-174. 8/30/07									

- 1) EDWARD DOBBS 1/2
- 2) PIERCE DOBBS, JR 1/2
- 3) FAUSTINE DOBBS 1/2
- 4) HERBERT DOBBS 1/2
- 5) WYOLENE GALLIAN 1/2
- 6) JENEVA TOWERY 1/2



Name On Return: DOBBS, P.L. (Pierce C.)

2-156 —
Photo Call No.

15.74 49
Map Block Parcel

Name On Deed: ~~DOBBS, Faustine~~

Property Address: 1/2 WILEY BRIDGE RD.

Property Acquired From:

Acquired By: Deed Will — Approximate Date Acquired: Recorded Yes — No — D.B. — Pg. — Size: (Dim. or Ac.)

Bounded By: N. S. E. W.

Pl. 1 W.S.

Date	Grantor (From)	Grantee (To)	D.B.	Pg.	Type	W.D.Cons.
2/29/56	ELLIS, L.C.		36	299	WD	
1-3-58	Doobs, Faustine		43	327	WD	
9-5-68	" "		97	364	WD	

City	G.M.D.	L.D.	L.L.	Dimensions	Acreage				
					Return	Deed	Plat	Comp.	Used
	1015	15	1185		15	24.5	—	11	11

Subdivision	Block	Lot	Plat Book	Page

Brief Legal Description: 11 Ac LL 1185 LD 15

P.C. Dobbs 1-3-58
Rt. 1. WS

Mc

~~Farlane Dobbs~~ 5-22-65

4/3/327
9/1/364


79/649
~~89/705~~

Property Acquired From:
Acct. No.

Photo	Call No
-------	---------

15N30		106
Map	Block	Parcel

Date	Grantor (From)	Grantee (To)	D.B.	Pg.	Type	W.D. Cons
1/27/06	McGraw, Willie Ronald	PRESERVE AT WYLIE BRIDGE, LLC	B55B	403 401	QC WD	1,027. ⁰⁰
<p><i>DELETE THIS PARCEL FROM THE PRESERVE AT WYLIE BRIDGE. 3/27/07</i></p>						
City	G.M.D.	L.D.	L.L.	Dimensions	Acreage	
					*16.99 AC	
					Return	Deed
					Plat	Comp.
					Used	
	Subdivision	Block	Lot	Plat Bk.	Page	
Brief Legal Description						
*ADJUSTED ACREAGE PER 2006 QC B55B-403. 6/27/06						




Name On Return:	MAP BLOCK OLD: 1574	PAR SUB 048 A	15-74		48A
Name On Deed:	NEW: 1530	Photo 106	Map	Block	Parcel

Property Address:	Property Acquired From:				
Acquired By:	Deed Will	Approximate Date Acquired:	Recorded Yes No	D.B. Pg.	Size: (Dim. or Ac.)
Bounded By:	N.	S.	E.	W.	

Date	Grantor (From)	Grantee (To)	D.B.	Pg.	Type	W.D. Cons.
12/79	HARRY POWELL BUILDERS EVAN O. #	MARRY, EVAN O. # GLADYS J.	278	1	W	31 ⁵⁰
10/81	MARRY, GLADYS J.	Mrs. CRAW, CHARLES T.	311	854	W	49 ⁰⁰
1/26/06	^{ESTATE} MCGRAW, CHARLES T. JR.	MCGRAW, WILLIE ROLAND	855B	390 392	Adm's DEEDS	-0-

City	G.M.D.	L.D.	L.L.	Dimensions	Acreage				
		15	1185	*17 AC±	Return	Deed	Plat	Comp.	Used
								10	10±
Subdivision					Block	Lot	Plat Book	Page	
							16	104	

Brief Legal Description: * PARCEL 107 COMBINED PER TAX ASSESSORS OFFICE SOMETIME IN 2000 DONE IN MAPPING ON 8/29/02



Name On Return: MAP OLD: 1574 BLOCK PAR SUB: 048 B
 Name On Deed: NEW: 1530 107

15-74		48B
Map	Block	Parcel

Property Address: _____ Property Acquired From: _____

Acquired By: Deed Will _____ Approximate Date Acquired: _____ Recorded Yes No _____ D.B. Pg. _____ Size: (Dim. or Ac.)


Bounded By: N. _____ S. _____ E. _____ W. _____

Date	Grantor (From)	Grantee (To)	D.B.	Pg.	Type	W.D. Cons.
10/81	HARRY LAUREL BEARS, INC.	Mrs CHARLES T. GRAW	311	852	W	27 ³⁰

City	G.M.D.	L.L.	Dimensions	Acreage				
				Return	Deed	Plat	Comp.	Used
						7.0		7
Subdivision				Block	Lot	Plat Book	Page	
						19	108	

Brief Legal Description: _____

Handwritten notes:
 COMBINE
 10/81
 WITH ASSESSORS MAP
 SOMETHING DONE ON 8/8/02



Name On 3060 A- MAP - BLOCK PAR - SUB
 Return: ATLA OLD: 1574 048
 Name On VENTRES NEW: 1530 108
 Deed:

<u>15.74</u>		<u>48</u>
Map	Block	Parcel

Property w/ Address: 1/5 WILEY BRIDGE RD. Property Acquired From:
 Acquired By: Deed Will Approximate Date Acquired: Recorded Yes No D.B. Pg. Size: (Dim. or Ac.)
 Bounded By: N. S. E. W.

Date	Grantor (From)	Grantee (To)	D.B.	Pg.	Type	W.D.Cons.				
2/5/65	TOWERY, Wm H.		97	668	WD					
<u>1/30/73</u>	<u>Ventress, Ben F.</u>	<u>Harry Powell Builders, Inc.</u>	<u>41</u>	<u>308</u>	<u>WD</u>	<u>65²⁰</u>				
<u>6/82</u>	<u>Harry Powell Builders, Inc.</u>	<u>IRVINE, ROBERT C. & JOAN P.</u>	<u>323</u>	<u>582</u>	<u>W</u>	<u>27⁰⁰</u>				
	City	G.M.D.	L.D.	L.L.	Dimensions	FACE	Acreage <u>4⁰⁰</u>			
		1015	15	1185	4.02 AC	Return	Deed	Plat	Comp.	Used
					<u>4.98 AC</u>	-	-	-	<u>24</u>	<u>24</u>
	Subdivision	<u>*4.01 AC</u>			Block	Lot	Plat Book	Page		
							<u>20</u>	<u>111</u>		
Brief Legal Description: <u>24 AC LL 1185 LD 15</u>										
<u>X.007 AC Used For R/W PER 2005 DEED 8407-239. 1/26/06</u>										


MAP BLOCK PAR SUB
 Property Acquired From: 15-7 OLD: 1574 1 048 E
 Acct. No. NEW: 1530 109

15-74		48E
Map	Block	Parcel

11-9-92 and 8-20-97

Date	Grantor (From)	Grantee (To)	D.B.	Pg.	Type	W. D. Cons.
8/31/92	JOAN P. E	DROID DESIGN, INC.	1278	285	CORR	--
4-85	IRVING, ROBERT C. E		453	592		
9/16/04	DROID DESIGN, INC	WOODSON, JEFFREY H.	7380	219	WD	185. ⁰⁰
12/19/05	WOODSON, JEFFREY H.	ANDREW FINANCIAL GROUP, INC.	4396 6561	151 365	REREC DUP	131. ⁷⁰
3/15/07	ANDREW FINANCIAL GROUP, INC	KAREN RAWLEY, BRUCE	9493	232	WD	1167. ⁰⁰

City	G.M.D.	L.D.	L.L.	Dimensions	Acreage				
		15	1185		Return	Deed	Plat	Comp.	Used
									1.01
Subdivision					Block	Lot	Plat Bk.	Page	
Brief Legal Description									



GEORGIA, CHEROKEE COUNTY, CLERK SUPERIOR COURT
Filed in office, this 18 day of May 1984 at 4:00 P.M. Recorded in Book 310 Page 533 this 21 day of May 1984

399-457
84-2-200



GEORGIA STATE OFFICE
TITLE BUILDING
ATLANTA, GEORGIA 30333

Lawyers Title Insurance Corporation

15-74

ATLANTA BRANCH OFFICE

CORRECTIVE WARRANTY DEED

?

STATE OF GEORGIA COUNTY OF CHEROKEE

THIS INDENTURE, Made the _____ day of FEBRUARY, in the year one thousand nine hundred EIGHTY-FOUR, between

REEVES & WAGNER CONSTRUCTION CO., INC.

of the County of CHEROKEE, and State of Georgia, as party or parties of the first part, hereinafter called Grantor, and

CLIFFORD E. WAGNER AND LOUISE M. WAGNER

as party or parties of the second part, hereinafter called Grantee (the words "Grantor" and "Grantee" to include their respective heirs, successors and assigns where the context requires or permits).

WITNESSETH that: Grantor, for and in consideration of the sum of TEN DOLLARS AND OTHER VALUABLE CONSIDERATION (\$10.00) DOLLARS in hand paid at and before the sealing and delivery of these presents, the receipt whereof is hereby acknowledged, has granted, bargained, sold, aliened, conveyed and confirmed, and by these presents does grant, bargain, sell, alien, convey and confirm unto the said Grantee,

All that tract or parcel of land lying and being in Land Lot 1184 & 1121, 15th District, 2nd Section, Cherokee County, Georgia and being more particularly described as follows:

Commencing at an 40" oak stump in the northwest corner of Land Lot 1184 (said point being the common intersection of Land Lots 1121, 1122, 1183, and 1184); running thence north 45° 47' east 522.5 feet to a point on the southwesterly right of way line of Old Hickory Road, having a 50 foot right of way; running thence southeasterly along the southwesterly side of Old Hickory Road, and following the curvature thereof 496.24 feet to an iron pin set; running thence south 69° 50' west 655.9 feet to an iron pin set on the west line of Land Lot 1184; running thence north 2° 02' east 300.6 feet to an 40" oak stump in the northwest corner of Land Lot 1184 and the point of beginning and being a 5.00 acre tract according to survey by Bates-Long & Associates dated April 30, 1981 and revised October 24, 1983.

The purpose of this instrument is to correct an erroneous legal description between the parties herein under Deed dated September 3, 1981, recorded September 9, 1981, in Deed Book 310 page 346 and rerecorded on September 14, 1981 in Deed Book 310 page 533 Cherokee County records.

TO HAVE AND TO HOLD the said tract or parcel of land, with all and singular the rights, members and appurtenances thereof, to the same being, belonging, or in anywise appertaining, to the only proper use, benefit and behoof of the said Grantee forever in FEE SIMPLE.

AND THE SAID Grantor will warrant and forever defend the right and title to the above described property unto the said Grantee against the claims of all persons whomsoever.

IN WITNESS WHEREOF, the Grantor has signed and sealed this deed, the day and year above written.

Signed, sealed and delivered in presence of:

Witness James D. Maples, Jr.


Reeves & Wagner Constr. Co., Inc. (Seal)

Witness Raymond T. Hunt

By: Clifford E. Wagner, V.P. (Seal)

Notary Public
My Commission Expires: 3-12-84

Rec. 5-21-84



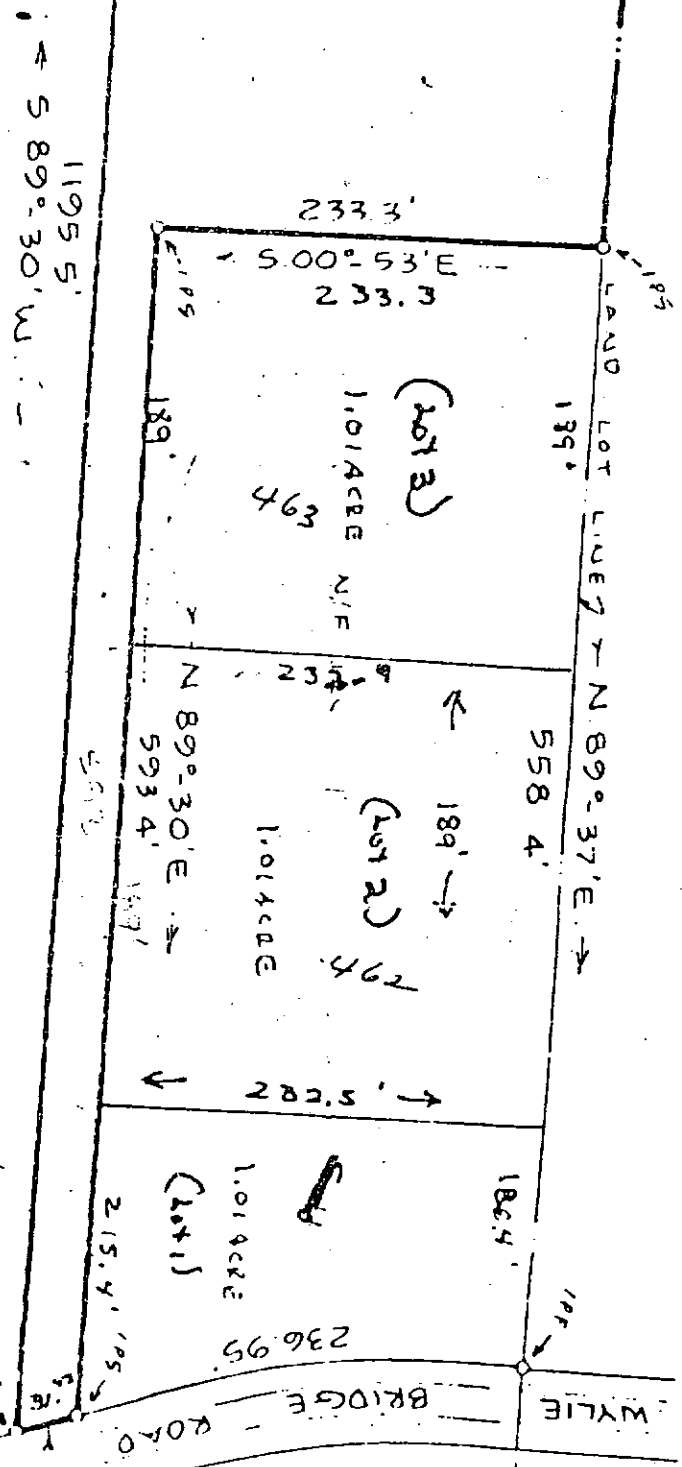
Bob Irvine

216.4 299

STATION TOTAL
were used to obtain the linear and
angular measurements used in the
preparation of this plat.


N 89°-37'E
597.6'


102 ACRES



Penny -
we are
but 2 (already
called) and lot
3 (not billed)
for the deed is
wrong.

Call me
James Hadden
9927116
MINION DESIGN INC





Property	MAP	BLOCK	PAR	SUB
Acquired From: 15	OLD: 1574		048	D
Acct. No.	NEW: 1530		Photo	Call No
			110	

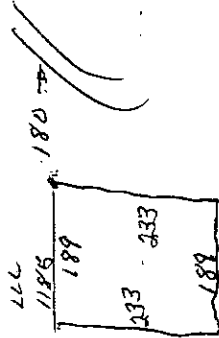
15-74		48D
Map	Block	Parcel

Date	Grantor (From)	Grantee (To)	D.B.	Pg.	Type	W.D. Cons
4-85	Irvine Robert C. Joan P.	Droid Design, Inc.	1278 453	285 592	GR WD	-0- 13.50
10/2/92	DROID DESIGN, INC.	JENNIFER B. BAUGHMAN, ALLEN L. E	4878 1307	008 162	CORR W	 110.00
10/25/04	JENNIFER B. BAUGHMAN, ALLEN L. E	ROWE KELLY E SHELTON, THOMAS W.	7464	235	USD	212.00

City	G.M.D.	L.D.	L.L.	Dimensions	Acreage				
		15	1185		Return	Deed	Plat	Comp.	Used
						1.01			1.01

Subdivision	Block	Lot	Plat	Bk.	Page

Brief Legal Description




Property Acquired From: MAP BLOCK PAR SUB
 OLD: 1574 048 C
 Acct. No. NEW: 1530 111


15-74		48C
Map	Block	Parcel

Date	Grantor (From)	Grantee (To)	D.B.	Pg.	Type	W.D. Cons
7/83	ROBERT C. IRVINE, JOAN P.	C. W. SCOWDEN, DONNA B.	359	38	W	8 ⁹⁰
9-85	Scowden C.W. & Donna	Wood, Benton A.	484	192	WD	11.50
6-18-86	Wood, Benton A.	Upchurch, James R. & Ruth R.	544	63	WD	110.50
8/25/87	Ruth R. & James R. Upchurch	(+ tenants) Ruth R. & James R. Upchurch	2821	329	OC	-0-

City	G.M.D.	L.D.	L.L.	Dimensions	Acreage				
		15	1185		Return	Deed	Plat	Comp.	Used
						1.01			1.01
Subdivision					Block	Lot	Plat Bk.	Page	
							22	133	

Brief Legal Description





Name On Return: *RT 1* MAP OLD: 1574 BLOCK PAR SUB- 047 B
 Name On Deed: NEW: 1530 112

15-74		47-B
Map	Block	Parcel


Property Address: *Wiley Bridge Road* Property Acquired From:
 Acquired By: Deed Will Approximate Date Acquired: Recorded Yes No D.B. Pg. Size: (Dim. or Ac.)
 Bounded By: N. S. E. W.

Date	Grantor (From)	Grantee (To)	D.B.	Pg.	Type	W.D. Cons.
7-29-70	DAVIS, E.C. et ux	DAVIS Robert E. & Janice	107	440	WD	—
4/26/90	DAVIS, ROBERT E. & JANICE I.	PETRA, GEORGE	2385	37	W/D	83.50
9/21/01	PETRA, GEORGE	GILBERT, MICHAEL N.	4912	383	WD	145.00

City	G.M.D.	L.D.	L.L.	Dimensions	Acreage				
					Return	Deed	Plat	Comp.	Used
	1015	15	1120			1		1	1

Subdivision	Block	Lot	Plat Book	Page

Brief Legal Description: *1 Ac ±*




Property Acquired From:	MAP	BLOCK	PAR	SUB	15-74		47A
Acct. No.	OLD: 1574		047	A	Map	Block	Parcel
	NEW: 1530		Proto	Call No			
			113				

Date	Grantor (From)	Grantee (To)	D.B.	Pg.	Type	W.D. Cons
4/88	GILBERT, PATSY DIVINE	PATRICIA GILBERT CLARKE, ERNEST ANDREW	707	326	W	52.50
11/17/94	CLARKE, ERNEST A.	CLARKE, PATRICIA G.	1982	339	QC	—
1/11/96	CLARKE, PATRICIA GILBERT	THE PATRICIA CLARKE LIVING TRUST	2304	75	QC	-0-
10/21/96	THE PATRICIA CLARKE LIVING TRUST	CLARKE, PATRICIA GILBERT	2554	191	W/D	-0-
1/30/98	CLARKE, PATRICIA GILBERT	CLARKE, PATRICIA G.	2997	333	QC	-0-

City	G.M.D.	L.D.	L.L.	Dimensions	Acreage				
		15	1120		Return	Deed	Plat	Comp.	Used
									1

Subdivision	Block	Lot	Plat Bk.	Page

Brief Legal Description



Name On Return:
Name On Deed:

Photo	Call No.
-------	----------

15-74		47A
Map	Block	Parcel

Property Address: <i>Wiley Bz. Road</i>	Property Acquired From:
---	-------------------------


Acquired By:	Deed Will <input type="checkbox"/>	Approximate Date Acquired:	Recorded Yes <input type="checkbox"/> No <input type="checkbox"/>	D.B. <input type="checkbox"/> Pg. <input type="checkbox"/>	Size: (Dim. or Ac.)
--------------	------------------------------------	----------------------------	---	--	---------------------

Bounded By:	N.	S.	E.	W.
-------------	----	----	----	----

Date	Grantor (From)	Grantee (To)	D.B.	Pg.	Type	W.D.Cons.
7/29/70	DAVIS, E.C. et ux	DAVIS, DONALD G. & LINDA	107	439	WD	—
76	DAVIS, DONALD et ux	DIVINE, L.R.	198	455	W	31 ⁵⁰
5-20-86	Divine, L.R.	Gilbert, Patsy D. (Exec.)	533	201	Deed of Assent	—

City	G.M.D.	L.D.	L.L.	Dimensions	Acreage				
					Return	Deed	Plat	Comp.	Used
	1015	15	1120						1
Subdivision					Block	Lot	Plat Book	Page	
<i>1 Ac. +</i>									

Brief Legal Description:



Property
 Acquired From:
 Acct. No.

MAP BLOCK PAR SUB
 OLD: 1574 .047 E
 NEW: 1530 114


15-74		47E
Map	Block	Parcel

Date	Grantor (From)	Grantee (To)	D.B.	Pg.	Type	W.D.Cons
		GILBERT, MICHAEL N GILBERT, CHERYL G	407 349	497 543	C/W C/W	
6/184	GILBERT, MICHAEL N	GILBERT, CHERYL G	407	499	C/W	
8/20/94	NIKIA CHERYL FUNSTEN GILBERT, CHERYL D	GILBERT, MICHAEL NORMAN	2837	43	RC	1 AC MORE FROM -0- 115

City	G.M.D.	L.D.	L.L.	Dimensions	Acreage 2 AC				
		15	1120		Return	Deed	Plat	Comp.	Used

Subdivision	Block	Lot	Plat Bk.	Page

Brief Legal Description

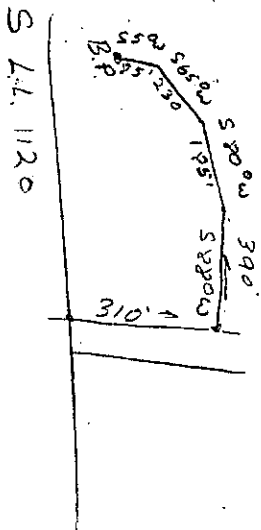
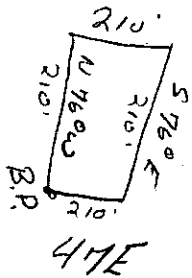


Name On Return:				15-74		472
Name On Deed:		Photo	Call No.	Map	Block	Parcel
Property Address:			Property Acquired From:			
Acquired By:	Deed Will	Approximate Date Acquired:	Recorded Yes No	D.B. Pg.	Size: (Dim. or Ac.)	
Bounded By:	N.	S.	E.	W.		

Date	Grantor (From)	Grantee (To)	D.B.	Pg.	Type	W.D. Cons.
9-4-75	Gilbert, Millard & Patsy	Gilbert, Michael N.	185	489	W	—
4/83	GILBERT, PATSY <i>MILLARD N. &</i>	GILBERT, CHERYL G. <i>MICHAEL N.</i>	349	543	Corrective W/E	-0-

City	G.M.D.	L.D.	L.L.	Dimensions	Acreage				
					Return	Deed	Plat	Comp.	Used
		15	1120	210 X 210					1
Subdivision					Block	Lot	Plat Book	Page	


Brief Legal Description:



Property Acquired From: 15-74 OLD: 71574	MAP BLOCK	PAR SUB	15-74		476
Acct. No.	NEW: 1530	047 G	Map	Block	Parcel
		Photo 1-15			
		Call No			

Date	Grantor (From)	Grantee (To)	D.B.	Pg.	Type	W.D. Cons
7-87	GILBERT, ^{PATSY} MILLARD N. & E	GILBERT, ^{CHERYL D.} MICHAEL E	641	532	W	-0-
12/30/02	GILBERT, ^{CHERYL G.} MICHAEL N. & E	GILBERT, ^{MICHAEL PATRICK 24% INT} MICHAEL N. & E ^{28% INT}	5776	44	QC	-0-
		GILBERT, ^{REBECCA ELIZABETH 24% INT} HEATHER ^{24% INT} KATHLEEN				

City	G.M.D.	L.D.	L.L.	Dimensions	Acreage <u>BAC 9 AC</u>				
		15	1120	*BAC	Return	Deed	Plat	Comp.	Used
						10			
Subdivision					Block	Lot	Plat Bk.	Page	
Brief Legal Description					*ADJUSTED ACREAGE PER TAXPAYERS (GILBERT) RETURN 3/25/03				



Property Acquired From:
Aest. No. 115

Photo Call No


15-30 115A
Map Block Parcel

Date	Grantor (From)	Grantee (To)	D.B.	Pg.	Type	W.D. Cons
8/20/97	NKIA CHERYL FUNSTEN SILBERT, CHERYL	GILBERT, MICHAEL NORMAN	2837	43	AC	-0-

DELETE & COMBINE WITH
THIS DEED WAS INTENDED TO
COVER 114 + 1 AC
4/27/98
FROM 115.

City	G.M.D.	L.D.	L.L.	Dimensions	Acreage				
					Return	Deed	Plat	Comp.	Used
114			15	1130		2.00			2

Brief Legal Description



Property Acquired From:
Acct. No.


Photo	Call No
-------	---------

15N30		116
Map	Block	Parcel

Rec
5/1/03

Date	Grantor (From)	Grantee (To)	D.B.	Pg.	Type	W.D.Cons
12/4/95	PATSY D. & GILBERT, MILLARD N.	THE GILBERT LIVING TRUST.	5974	216	D/C	⊗
1/2/03	GILBERT, PATSY D.	" " "	5974	214	corr Q/C	⊗

City	G.M.D.	L.D.	L.L.	Dimensions	Acreage				
		15	1120	10.5 Act	Return	Deed	Plat	Comp.	Used
Subdivision					Block	Lot	Plat Bk.	Page	
Brief Legal Description									




Name On Return:	MAP BLOCK	PAR SUB
	OLD: 1574	047 D
Name On Deed:	NEW: 1530	Photo Call No.
		116

cont 47

15-74		47D
Map	Block	Parcel

Property Address:				Property Acquired From:			
Acquired By:	Deed Will	Approximate Date Acquired:	Recorded Yes No	D.B. Pg.	Size: (Dim. or Ac.)		
Bounded By:	N.	S.	E.	W.			

Date	Grantor (From)			Grantee (To)			D.B.	Pg.	Type	W.D. Cons.	
72	DAVIS, E.C. & CATHERINE			BACHE, G. BRIGHAM & BARBARA C.			127	353	W/D	4720	
4-1-74	BACHE, G. BRIGHAM et al			GILBERT, Millard & Patsy			160	663	W	3360	
City		G.M.D.	L.D.	LL.	Dimensions		Acreage <i>19.5</i>				
			15	1/20	*10.5 AC ±		Return	Deed	Plat	Comp.	Used
								25.5			9.5 ±
Subdivision							Block	Lot	Plat Book	Page	
Brief Legal Description: X ADJUSTED ACREAGE PER TAXPAYERS (GILBERT) RETURN, 3/25/03											



Property Acquired From:	MAP BLOCK OLD: 1574
Acct. No.	NEW: 1530

PAR SUB 047 F	Photo 117	Call No
------------------	--------------	---------

47F


15-74		47F
Map	Block	Parcel


Date	Grantor (From)	Grantee (To)	D.B.	Pg.	Type	W.D. Cons
2/84	E. C. & CATHERINE JAVE DAVIS	RICHARD E. & SCOTT RICHARD TUBBS	386	123	W	40 ⁰⁰
9/29/97	Scott Richard & Richard E Tubbs	TAURUS Dev. Inc	2851	58	WD	96 ⁰⁰
2/11/98	TAURUS DEVELOPMENT, INC.	THERESE KNOX & WYATT, W. F. TODD	3193	57	W/D	245 ⁰⁰

City	G.M.D.	L.D.	L.L.	Dimensions	Acreage 3 AC X 2.99 AC			
		15	1120		Return	Deed	Plat	Comp. Used
						60		6

Subdivision	Block	Lot	Plat Bk.	Page

Brief Legal Description ~~X~~ ADJUSTED ACREAGE PER 1998 DEED 3193-57. 9/21/98





LL1120

Name On Return: *PT /*
 Name On Deed: *DAVIS, E.*
 MAP - BLOCK . PAR SUB
 OLD: 1574 047
 NEW: 1530 118

<i>15-74</i>		<i>47</i>
Map	Block	Parcel


Property w/ Address: *15 WILEY BRIDGE RD.*
 Property Acquired From:
 Acquired By: Deed Will Approximate Date Acquired: Recorded Yes No D.B. Pg. Size: (Dim. or Ac.)
 Bounded By: N. S. E. W.

Date	Grantor (From)	Grantee (To)	D.B.	Pg.	Type	W.D.Cons.
<i>2/27/04</i>	<i>TOMPKINS, ELLIS C.</i>		<i>72</i>	<i>433</i>	<i>WD.</i>	
<i>11/18/98</i>	<i>Estate of: DAVIS, Ernest Clifton</i>	<i>ALKIA Catherine Shue DAVIS, Helen Katherine</i>	<i>3403</i>	<i>245</i>	<i>Ex's</i>	<i>-D</i>
<i>5/25/00</i>	<i>DAVIS, HELEN KATHERINE</i>	<i>SVETLANA KOVALCHUK, ALEKSANDR</i>	<i>4190</i>	<i>298</i>	<i>WD</i>	<i>87⁰⁰</i>

City	G.M.D.	L.D.	L.L.	Dimensions	Acreage <i>29 29</i>				
					Return	Deed	Plat	Comp.	Used
	<i>1015</i>	<i>15</i>	<i>1120</i>	<i>*1.30 AC.</i>		<i>36</i>		<i>36</i>	<i>36</i>

Subdivision	Block	Lot	Plat Book	Page
<i>29</i>				

Brief Legal Description: ~~36~~ Ac LL1120 LD15
 * ADJUSTED PER 2000 DEED: BOOK 4190, PAGE 298 / 9-20-00



Property Acquired From: 15-20	MAP BLOCK	PAR SUB
OLD: 1574		047 H
Acct. No.	NEW: 1530	Photo Call No
		119


15-74		47H
Map	Block	Parcel

Date	Grantor (From)	Grantee (To)	D.B.	Pg.	Type	W.D. Cons
1/89	DAVIS, E. C.	MORRIS, Wm. R.	763	214	W	25.00
8/89	MORRIS, WILLIAM R.	BRANDY L. WHITLEY, L. BLAKE	817	332	W	83.00
4/23/97	BRANDY L. WHITLEY, L. BLAKE	CYNTHIA ANN NELSON, WILLIAM RANDALL	2689	258	W/A	130.00

City	G.M.D.	L.D.	L.L.	Dimensions	Acreage			
		15	1120		Return	Deed	Plat	Comp. Used
						1.26		

Subdivision	Block	Lot	Plat Bk.	Page

Brief Legal Description



Name On Return:	MAP	BLOCK	PAR	SUB
	OLD: 1574		047	C
Name On Deed:	NEW: 1530		120	

15-74		47-C
Map	Block	Parcel


Property Address: <i>Wiley Bridge Road.</i>	Property Acquired From:				
Acquired By:	Deed Will	Approximate Date Acquired:	Recorded Yes No	D.B. Pg.	Size (Dim. or Ac.)
Bounded By:	N.	S.	E.	W.	

Date	Grantor (From)	Grantee (To)	D.B.	Pg.	Type	W.D. Cons.
5-14-71	DAVIS, E.C. et ux	BOSWELL, Marvin & Diana	113	285	WD	13.50/RTT
12-88	DAVIS, E.C.	" "	708	1072	De	40X370' ST RP. - .34 AC.

City	G.M.D.	L.D.	L.L.	Dimensions	Acreage 5.34				
					Return	Deed	Plat	Comp.	Used
	1015	15	1120	1138 AC 7107 AC		5			5
Subdivision				Block	Lot	Plat Book		Page	

Brief Legal Description: *SAC * ADJUSTED PER PLAT IN OFFICE & ASSESSOR'S REQUEST - 11/2/06*
** 0.025 AC USED FOR R/W PER 2005 DEED 8493-139 2/6/06*

100



Property Acquired From: 120
Acct. No.

Photo	Call No
-------	---------


15N30		120A
Map	Block	Parcel

Date	Grantor (From)	Grantee (To)	D.B.	Pg.	Type	W.D. Cons
5/5/99	DIANA D BOSWELL, MARVIN L. &	KATHRYN A. BENDER, ROBERT W.	3633	305	W/D	10

City	G.M.D.	L.D.	L.L.	Dimensions	Acreage				
		15	1120		Return	Deed	Plat	Comp.	Used
						3.674			3.67

Subdivision	Block	Lot	Plat Bk.	Page
		TRACT 2		

Brief Legal Description



3C

Name On Return:

MAP BLOCK PAR SUB
OLD: 1572 003 C

15-72		375
Map	Block	Parcel

Name On Deed:

NEW: 1530 121

Property Address:

Property Acquired From:

Acquired By: Deed Will Approximate Date Acquired: Recorded Yes No D.B. Pg. Size: (Dim. or Ac.)

Bounded By: N. S. E. W.

Date	Grantor (From)	Grantee (To)	D.B.	Pg.	Type	W.D. Cons.
6-5-75	Gillespie, W. Curt.	Neek, Renza & Mary	181	369	W	20 ⁴⁹
7/79	McCrary, C. P. Jr.	" " " "	266	824	W	17 ⁰⁰

City	G.M.D.	L.D.	L.L.	Dimensions	*10.98 AC	Acreage 11.27 AC			
		15	1113		Return	Deed	Plat	Comp.	Used
						6.01			6.01

Subdivision	Block	Lot	Plat Book	Page
			11	41

Brief Legal Description: 10/18/93 acreage adjusted per plat in office. Sent down from S.O.A. office.

1900
1901
1902
1903
1904
1905

1906
1907
1908
1909
1910

Name On Return:	MAP BLOCK PAR SUB OLD: 1572 003 E	15-72		3E
Name On Deed:	NEW: 1530	Map	Block	Parcel

Property Address:	Property Acquired From: JA				
Acquired By:	Deed Will	Approximate Date Acquired	Recorded Yes No	D.B. Pg.	Size: (Dim. or Ac.)
Bounded By:	N.	S.	E.	W.	


Date	Grantor (From)	Grantee (To)	D.B.	Pg.	Type	W.D. Cons.
7/78	M. CRAIG JR.	JOHNSON, JACK E.				
8/89	WEST, WOODROW T.	WEST, WOODROW T. & JOAN S.	272	326	W	47 [±]
7/23/01	JOHNSON, JACK E. & JOAN STEWART	JOHNSON, JACK E. & GEORGIA S.	829	552	QC	-0-
	WEST, WOODROW T.	JOHNSON, JACK E.	474D	327	W/D	

City	G.M.D.	L.D.	L.L.	Dimensions	Acreage 12.43 AC.				
		15	1113		Return	Deed	Plat	Comp.	Used
						13.92			13.92
Subdivision					Block	Lot	Plat Book	Page	
							14	134	

Brief Legal Description:

COMBINED
AD
MAYOR'S OFFICE

DUPLICATE
W/1572
OWNER'S
REQUEST
1/23/02




Name On Return:	MAP BLOCK: PAR SUB	15-72		3K
	OLD: 1572	003	K	
Name On Deed:	NEW: 1530	123		

Property Address:	Property Acquired From: <i>JE</i>			
Acquired By: Deed <input type="checkbox"/> Will <input type="checkbox"/>	Approximate Date Acquired:	Recorded Yes <input type="checkbox"/> No <input type="checkbox"/>	D.B. <input type="checkbox"/> Pg. <input type="checkbox"/>	Size: (Dim. or Ac.)
Bounded By:	N.	S.	E.	W.

Date	Grantor (From)	Grantee (To)	D.B.	Pg.	Type	W.D.Cons.
1/81	MRS CRARY, C. P. JR. WEST WOODAWAY T.	JACK E. JOHNSON, Mrs. GEORGIA S.	300	276	Qc	-
3/81	JOHNSON, JACK ^{1/2 wife} E.	JOHNSON, Mrs. GEORGIA S. ^{1/2 wife}	300	277	W	-0-
3/10/03	JOHNSON, MRS. GEORGIA S.	JOHNSON, JACK E. GEORGIA S.	5974	34	WD	0

City	G.M.D.	L.D.	L.L.	Dimensions	Acreage 13.95				
					Return	Deed	Plat	Comp.	Used
						1.49			1.49
Subdivision					Block	Lot	Plat Book	Page	
							18	100	

Brief Legal Description: * PARCEL 122 COMBINED PER OWNER & TAC ASSESSORS OFFICE REQUEST
1/25/02



Property Acquired From: 123
Acct. No.


Photo	Call No
-------	---------

15N30		123A
Map	Block	Parcel

Date	Grantor (From)	Grantee (To)	D.B.	Pg.	Type	W.D. Cons
3/26/07	GEORGIA S. JOHNSON, JACK E.	MICHELLE D. JOHNSON, MARK E.	9511	424	WD	-0-

City	G.M.D.	L.D.	L.L.	Dimensions	Acreage				
					Return	Deed	Plat	Comp.	Used
		15	1113			2.35			2.35
Subdivision					Block	Lot	Plat Bk.	Page	

Brief Legal Description



Property Acquired From: 15-70 OLD: 1572	MAP BLOCK
Acct. No.	NEW: 1530

PAR 002	SUB J
Photo 124	Call No

15-72		2J
Map	Block	Parcel

Date	Grantor (From)	Grantee (To)	D.B.	Pg.	Type	W.D. Cons
2/89	BILLY SCHULTZ, INC.	HOLDER, ALBURN BARRY	779	223		85.00
3/26/98	HOLDER, ALBURN BARRY	PETERS, JOHN F.	3058	319	W/D	58.00

City	G.M.D.	L.D.	L.L.	Dimensions	Acreage				
		15	1113		Return	Deed	Plat	Comp.	Used
						127			

Subdivision	Block	Lot	Plat Bk.	Page

Brief Legal Description

Name On Capps, John
Return: Woodstock,

MAP BLOCK PAR SUB
OLD: 1574 010
NEW: 1530 125

15.74		10
Map	Block	Parcel

Name On Deed:

Property Address: *E/S ALABAMA RD.*

Property Acquired From:

Acquired Deed ___ Approximate Recorded Size:
By: Will ___ Date Acquired: Yes ___ No ___ D.B. ___ Pg. ___ (Dim. or Ac.)

Bounded By: N. S. E. W.

Date	Grantor (From)	Grantee (To)	D.B.	Pg.	Type	W.D. Cons.
	<i>REECE, Welton L. et al</i>		<i>82</i>	<i>359</i>	<i>WID</i>	<i>9.35 TRS</i>
	<i>Capps, Johnny (deceased)</i>	<i>Capps, Jettie</i>	<i>Per '88 Tax</i>	<i>Return</i>		

City	G.M.D.	L.D.	L.L.	Dimensions	Acreage <i>.98 AC ±</i>				
out					Return	Deed	Plat	Comp.	Used
	<i>1015</i>	<i>15</i>	<i>1263</i>		<i>1</i>	<i>103</i>	<i>103</i>	<i>15</i>	<i>103</i>
Subdivision					Block	Lot	Plat Book	Page	

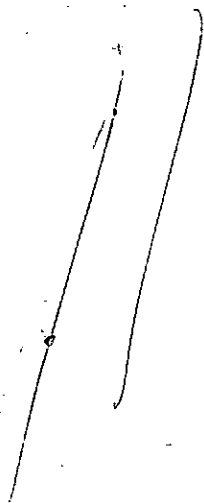
Brief Legal Description: *1.03 AC LL 1263 LD 21 ± FOR 94 TAX .051 AC ±*
USED FOR R/W PER DEED 1383/192.



Name On <u>BURRELL,</u> Return: <u>Rt. 1</u> No. <u>15-74</u>	MAP OLD: 1574	BLOCK 1	PAR 011	SUB 126	11
Name On Deed:	NEW: 1530			126	5
Property Address: <u>E/5 OLD ALABAMA RD.</u>	Property Acquired From:				
Acquired By:	Deed <input type="checkbox"/> Will <input type="checkbox"/>	Approximate Date Acquired:	Recorded Yes <input type="checkbox"/> No <input type="checkbox"/>	D.B. <input type="checkbox"/> Pg. <input type="checkbox"/>	Size: (Dim. or Ac.)
Bounded By:	N.	S.	E.	W.	

Date	Grantor (From)	Grantee (To)	D.B.	Pg.	Type	W.D. Cons.
10/13/60	KETS, LUCILE F.		5B	117	WD	
5/18/23	BURRELL, WILLEEN	HAWKINS, J. T.	142	316	WD	500
11/17/94	HAWKINS, J. T.	HAWKINS, LESLEY EARL	9556	30	DC	-0-
	City	G.M.D.	L.D.	L.L.	Dimensions	Acreage <u>1.11 AC</u>
		1015	15	1263		Return Deed Plat Comp. Used
						- 117 117 117 117
	Subdivision	Block	Lot	Plat Book	Page	
Brief Legal Description: <u>1.17 AC LL 1263 LD 15 * FOR 94 TAX .06 AC ± USED FOR</u> <u>R/W PER DEED 1403/25.</u>						

REC
4/30/07



Name On Return:	MAP BLOCK	PAR SUB		
	OLD: 1574	012	A	
Name On Deed:	NEW: 1530	Photo	Call No.	
		127		
		15-74		12A
		Map	Block	Parcel


Property Address:	Property Acquired From:				
Acquired By:	Deed Will	Approximate Date Acquired:	Recorded Yes No	D.B. Pg.	Size: (Dim. or Ac.)
Bounded By:	N.	S.	E.	W.	

Date	Grantor (From)	Grantee (To)	D.B.	Pg.	Type	W.D. Cons.
12/82	ECHOLS, RICHARD D.	WEATHERBY, ALAN H.	333	575	W	8 ⁰⁰

City	G.M.D.	L.D.	L.L.	Dimensions	Acreage 1.44 AC				
		15	1262 1263		Return	Deed	Plat	Comp.	Used
						1.50			1.5

Subdivision	Block	Lot	Plat Book	Page
			21	94

Brief Legal Description: ~~1.057~~ AC ± USED FOR R/W PER DEED 1483/163, 1-10-94



Name On Return:	MAP BLOCK OLD: 1574	PAR SUB 020	15-74		20
Name On Deed:	NEW: 1530	Photo 128	Map	Block	Parcel


Property Address:			Property Acquired From:		
Acquired By:	Deed _____ Will _____	Approximate Date Acquired:	Recorded Yes _____ No _____	D.B. _____ Pg. _____	Size: (Dim. or Ac.)
Bounded By:	N.	S.	E.	W.	

Date	Grantor (From)	Grantee (To)	D.B.	Pg.	Type	W.D. Cons.
9/79	FOSTER, JOHN C. SR. JOHN C. III	FOSTER, SHERRY M.	273	679	QC	-0-

City	G.M.D.	L.D.	L.L.	Dimensions	Acreage \times .91 AC. \pm				
		15	1263		Return	Deed	Plat	Comp.	Used
						\times			

Subdivision	Block	Lot	Plat Book	Page

Brief Legal Description: \times F.09 AC \pm Used For R/W Per Deed 1521/228. 1-7-94



Name On Return:

Photo	Call No.

1594		20
Map	Block	Parcel

Name On Deed:

Property Address:

Property Acquired From:


Acquired By: Deed Will _____ Approximate Date Acquired: _____ Recorded Yes ___ No ___ D.B. ___ Pg. ___ Size: (Dim. or Ac.) _____

Bounded By: N. _____ S. _____ E. _____ W. _____

Date	Grantor (From)	Grantee (To)	D.B.	Pg.	Type	W.D.Cons.
1972	Bowles, Betty M.	Henderson,				
1-10-74	Henderson, Doris S.	Foster, John C. III	155	726	WD	15 50
78	Foster, John C. III	FOSTER, JOHN C. JR.	246	739	GC	-
1/10/74	Foster, John C. III	FOSTER, JOHN C. JR.	208	88	W	-

City	G.M.D.	L.D.	L.L.	Dimensions	Acreage				
					Return	Deed	Plat	Comp.	Used
		15	1263			1			
Subdivision					Block	Lot	Plat Book	Page	


Brief Legal Description:



Name On Return:	MAP BLOCK	PAR SUB		
	OLD: 1574	020	B	
Name On Deed:	NEW: 1530	Plat	Call No	
		129		
Property Address:	Property Acquired From:			
Acquired By:	Deed Will	Approximate Date Acquired:	Recorded Yes No	D.B. Pg. Size: (Dim. or Ac.)
Bounded By:	N.	S.	E.	W.

15-74		26B
Map	Block	Parcel

Date	Grantor (From)	Grantee (To)			D.B.	Pg.	Type	W.D. Cons.
5/78	DANGAR, MILDRED	NEW HOME BAPT. CHURCH			241	572	W	- 0 -
City		G.M.D.	L.D.	L.L.	Dimensions		Acreage	
			15	1263	8 X 242 22 X 268		Return	Deed
							Plat	Comp.
							Used	
							.1	
Subdivision					Block	Lot	Plat Book	Page
							5	6
Brief Legal Description:								



Name On Return:

2-156
Photo Call No.

15-74
Map Block Parcel 20A

Name On Deed: CEMETARY

Property Address: E/S OLD ALABAMA RD.

Property Acquired From:

Acquired By: Deed Will Approximate Date Acquired: Recorded Yes No D.B. Pg. Size: (Dim. or Ac.)

Bounded By: N. S. E. W.

Date	Grantor (From)	Grantee (To)	D.B.	Pg.	Type	W.D. Cons.

1911
Now SHOW PARCEL 20B
We HAD 2 PARCELS 20A
on IDIGEST

City	G.M.D.	L.D.	L.L.	Dimensions	Acreage				
					Return	Deed	Plat	Comp.	Used
	1015	15	1263				.1		.1

Subdivision	Block	Lot	Plat Book	Page
			5	6

Brief Legal Description:

LL 12

Name On Return:	MAP BLOCK	PAR SUB
OLD: 1574		019
Name On Deed: LAUCK	NEW: 1530	130

15-74		19
Map	Block	Parcel

Property Address: 5/5 WILEY BRIDGE RD	Property Acquired From:				
Acquired By:	Deed Will	Approximate Date Acquired:	Recorded Yes No	D.B. Pg.	Size (Dim. or Ac.)
Bounded By:	N.	S.	E.	W.	

Date	Grantor (From)	Grantee (To)	D.B.	Pg.	Type	W.D.Cons.
2/9/69	DANGAR, MILDRED		103	651	WD	5.50 RTT
7/6/99	ESTATE LAUCK, WILFRIED	Lauck, Marie	Per 9038	'91 Tax 361	EX'S DOA	-0-
8-7-06	Lauck, Marie	Johnson, Marie Lauck	9038	363	WD	-0-

REC 9/13/06

City	G.M.D.	L.D.	L.L.	Dimensions	Acreage				
	1015	15	1262 1263		Return	Deed	Plat	Comp.	Used
						4	4	4#	4

Subdivision	Block	Lot	Plat Book	Page
			5	6

Brief Legal Description: 4 AC LL 1262, 1263 LD 15




Property Acquired From:	MAP OLD: 1574	BLOCK	PAR 020	SUB A	15-74		20A
Acct. No.	NEW: 1530		Photo	Call No	Map	Block	Parcel
			131				

Date	Grantor (From)	Grantee (To)	D.B.	Pg.	Type	W.D. Cons
6/88	BOWLES BILLY M.	ALBERT P. MORRIS WILLIAM R	719	231	W	200 ⁰⁰
10/89	ALBERT R MORRIS Wm. R	D/B/A MORRIS BROS. & Co. MORRIS BROS. & Co.	822	684	W	-0-
4/10/96	MORRIS BROTHERS COMPANY	MPI, LTD.	2367	215	W/D	73. ⁰⁰

City	G.M.D.	L.D.	L.L.	Dimensions	Acreage 257.50 AC. ±				
		15	1263		Return	Deed	Plat	Comp.	Used

Subdivision	Block	Lot	Plat	Bk.	Page

Brief Legal Description



221263

15LD

Name On Return: RT 1 WDSK

2-156 9
Photo Call No.

15-74 20A
Map Block Parcel

Name On Deed: CARMICHAEL, C.W. Jr.

Property Address: 1/5 OLD ALABAMA RD.

Property Acquired From:

Acquired By: Deed Will Approximate Date Acquired: Recorded Yes ___ No ___ D.B. ___ Pg. ___ Size: (Dim. or Ac.)

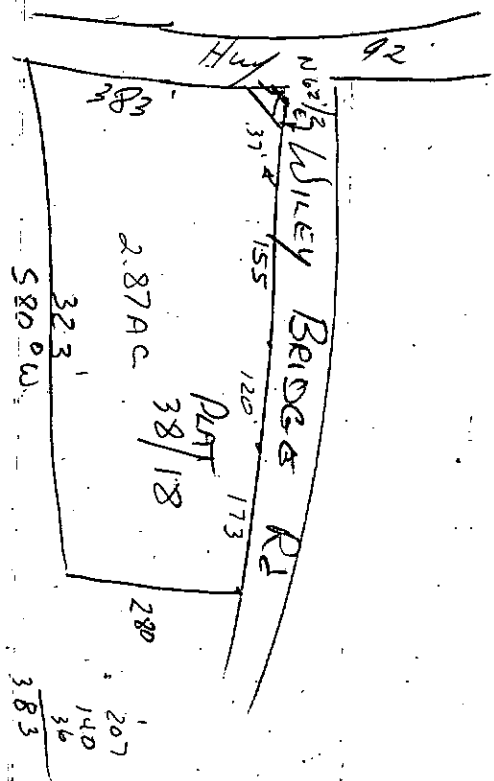
Bounded By: N. S. E. W.

Date	Grantor (From)	Grantee (To)	D.B.	Pg.	Type	W.D.Cons.
3/31/60	KEYS, LUCILE FITZGERALD		55	120	WD	
3-10-71	CARMICHAEL, C.W. et al	BOWLES, Billy M.	112	704	WD	1.00/RT
8/77						

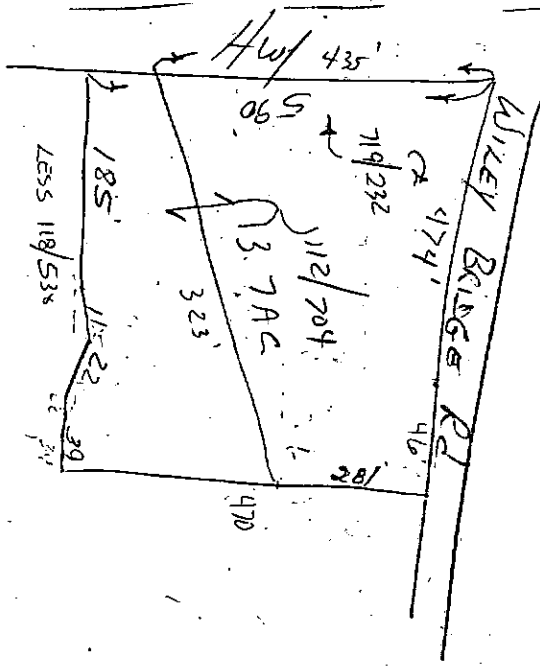
City	G.M.D.	L.D.	L.L.	Dimensions	Acreage <u>2.5 ±</u> 3.7				
					Return	Deed	Plat	Comp.	Used
	1015	15	1263			3.7	-	3.7	#

Subdivision	Block	Lot	Plat Book	Page
3.7 Ac±				

Brief Legal Description: ~~#177~~ LL 1263 15 LD. X FOR 89 TAX CORRECTED ACREAGE.



JOHN C
 FOSTER



Property 15-74-20A
 Acquired From:
 Acct. No.

MAP BLOCK
~~OLD: 1574~~

PAR SUB
 020 C
 Photo Call No

15-74 20C
 Map Block Parcel

NEW: 1530 131 A

Date	Grantor (From)	Grantee (To)	D.B.	Pg.	Type	W.D. Cons
7/2/93	MORRIS BROTHERS & COMPANY	MORRIS, ALBERT P. & WILLIAM R.	1520	153	W/D	-0-
7/10/98	Morris, Albert P. & Kelly Jean	Morris, William R.	3190	075	Q/C	0

City	G.M.D.	L.D.	L.L.	Dimensions	Acreage <u>.28 AC ±</u>				
					Return	Deed	Plat	Comp.	Used
		15	1263			<u>.73</u>			
Subdivision					Block	Lot	Plat Bk.	Page	

Brief Legal Description * Per 95-CV-01124. Not Condensed - 45 AC. for 1/2
Found 8/25/97 Case still open at this date.

95.2V

~~0.00~~

11.24

11.25

11.26

Property <u>15-74-20A</u>	MAP	BLOCK	PAR	SUB	<u>15-74</u>		<u>20D</u>
Acquired From:	OLD: <u>1574</u>		020	D	Map	Block	Parcel
Acct. No.			11300	Call No			


NEW: 1530 131 B

Date	Grantor (From)	Grantee (To)	D.B.	Pg.	Type	W.D. Cons
<u>7/2/93</u>	<u>MORRIS BROTHERS & COMPANY</u>	<u>CUEVAS, JOHN W. & ARONSON, JACK E</u>	<u>1520</u>	<u>183</u>	<u>W/D</u>	<u>50.00</u>
<u>4/30/98</u>	<u>CUEVAS, JOHN W. & ARONSON, JACK E</u>	<u>CAROLINA CHILD CARE PROPERTIES, LLC</u>	<u>3101</u>	<u>146</u> <u>142</u>	<u>QC</u> <u>W/D</u>	<u>700.00</u>

City	G.M.D.	L.D.	L.L.	Dimensions	Acreage <u>*1.4 AC</u>				
					Return	Deed	Plat	Comp.	Used
		<u>15</u>	<u>1263</u>			<u>1515</u>			<u>152</u>

Subdivision	Block	Lot	Plat	Bk.	Page

Brief Legal Description *ADJUSTED ACREAGE PER 1998 QC 3101-146. 7/13/98




Property
 Acquired From:
 Acct. No.

Photo Call No

15N30 132
 Map Block Parcel

Date	Grantor (From)	Grantee (To)	D.B.	Pg.	Type	W.D. Cons
9/1/99	BETTY PEARL CRAIG REVOCABLE TRUST	BETTY PEARL CRAIG FAMILY TRUST	3794	117	Ac	-0-
8/1/01	BETTY PEARL CRAIG FAMILY TRUST	FREEDOM RANCH, LLC.	4779	97	WD	200.00
10/30/02	FREEDOM RANCH, LLC	ASHKOUTI, ALBERT M.	5646	345	W/P	1,373.00 3 PARCELS 48
7/14/04	ASHKOUTI, ALBERT M.	HUDSON-SEA RANCH, LLC	7312	172	LTD WD	2,300.00 3 PARCELS 00
7/14/04	HUDSON-SEA RANCH, LLC	MCBRIDE & SON HOMES LAND DEVELOPMENT, INC	7312	177	LTD WD	2,842.00 3 PARCELS 00
City		G.M.D.	L.D.D.	L.L.	Dimensions	Acreage 1.32 AC.?
					1263	Return
					1264	Deed
						Plat
						Comp.
						Used
Subdivision			Block	Lot	Plat Bk.	Page
Brief Legal Description						

THIS PARCEL
 IS USED BY
 WILEY




Name On Deed: DANCER, R+1 W	MAP: OLD: 1574	BLOCK:	PAR: 058	SUB:
Name On Deed:	NEW: 1530		1530	132

15-74		58
Map	Block	Parcel

22

Property Address: NE/5 OLD ALABAMA RD.	Property Acquired From:			
Acquired By: Deed <input type="checkbox"/> Will <input type="checkbox"/>	Approximate Date Acquired:	Recorded Yes <input type="checkbox"/> No <input type="checkbox"/>	D.B. <input type="checkbox"/> Pg. <input type="checkbox"/>	Size: (Dim. or Ac.)
Bounded By: N.	S.	E.	W.	

Date	Grantor (From)	Grantee (To)	D.B.	Pg.	Type	W.D.Cons.		
8/31/68	DANGAR, Mildred		97	328	WD	5.00 12FT		
		Dancer, Linda	Per 1983 Return					
10-85	Dancer, Linda	Craig, George W. Betty P.	486	133	WD	25.00		
	City	G.M.D.	L.D.	L.L.	Dimensions	Acreage *1.32 AC		
		1015	15	1263 1264				
				Return	Deed	Plat	Comp.	Used
				2	148	148	151	148
	Subdivision	Block	Lot	Plat Book	Page			
Brief Legal Description: 48 Ac LL 1263 1264 LD 15 *.163 AC ± Used For								
R/W PER 1995 DEED 2015-1166. 4/18/95								



LL 126

Name On Return:	MAP - BLOCK	PAR - SUB
OLD: 1574		1057
Name On Deed:	NEW: 1530	133

1574		57
Map	Block	Parcel


Property Address:	1/5 WILEY BRIDGE RD.		Property Acquired From:
Acquired By:	Deed <input type="checkbox"/> Will <input type="checkbox"/>	Approximate Date Acquired:	Recorded Yes <input type="checkbox"/> No <input type="checkbox"/>
Bounded By:	N.	S.	E. W.

Date	Grantor (From)	Grantee (To)	D.B.	Pg.	Type	W.D.Cons.
6/14/19	FITZGERALD, R.E. et ux		00	303	WD	
	Lucille Keys	"	169	541		
			169	542		

City	G.M.D.	L.D.	L.L.	Dimensions	Acreage * 4.49 AC				
	1015	15	1263		Return	Deed	Plat	Comp.	Used
					-	-	-	45	45

Subdivision	Block	Lot	Plat Book	Page

Brief Legal Description: 4.5 AC LL 1263 LD 15 * 0.22 AC ± USED FOR R/W PER DEED 1456/6, HD-94



Name On Return:	MAP OLD: 1574	BLOCK	PAR 056	SUB
Name On Deed:	NEW: 1530		Photo 134	Call No.

15-74		56
Map	Block	Parcel


Property Address:			Property Acquired From:		
Acquired By:	Deed Will	Approximate Date Acquired:	Recorded Yes No	D.B. Pg.	Size: (Dim. or Ac.)
Bounded By:	N.	S.	E.	W.	

Date	Grantor (From)	Grantee (To)	D.B.	Pg.	Type	W.D. Cons.
9/78	CHEROKEE FEDERAL	ELKIN R. & BELLEGAS, CONNIE F.	247	213	LTD. W/D	21 #
5/12/93	BELLEGAS, ELKIN R. & CONNIE F.	VILLEGAS, ELKIN R. & CONNIE F.	1499	262	CORR. QC	-0-
11/26/03	VILLEGAS, ELKIN R. & CONNIE F.	VILLEGAS, JASON	6755	455	WD	120.00

City	G.M.D.	L.D.	L.L.	Dimensions	Acreage				
					Return	Deed	Plat	Comp.	Used
		15	1263						

Subdivision	Block	Lot	Plat Book	Page
			12	181

Brief Legal Description:



LL 1263

15 LD

Name On BURRELL, Dewey & Sandra
Return: Rt 1 Woodstock, Ga.

2156 14
Photo Call No.

15-74 56
Map Block Parcel

23

Name On Deed:

Property Address: 1/5 WILEY BRIDGE RD.

Property Acquired From:

Acquired By: Deed Will Approximate Date Acquired: Recorded Yes No D.B. Pg. Size (Dim. or Ac.)

Bounded By: N. S. E. W.

Date Grantor (From) Grantee (To) D.B. Pg. Type W.D.Cons.
8/3/62 KEYS, Lucile Fitzgerald 66 572 QCD

11/5/74 BURNETT, Sandra AKA. Burrell, Sandra 1/2 1/2 Burnett, James Roy 183 177 W 14⁰⁰

-76 BURNETT, James Roy SCROGBINS, Ronnie & Jannie 202 43 W 14⁰⁰

City G.M.D. L.D. L.L. Dimensions Acreage Return Deed Plat Comp. Used
1015 15 1263 2 DIM - 1.65 1.6t

Subdivision Block Lot Plat Book Page
Surveyed by C.E Abercrombie 8/6/62

Brief Legal Description: 1.6 Ac LL 1263 LD 15

Ralph.

512 DANGAR

58-240-^{2nd} 725

to Eugene Patten - 39-361 ^{2nd} 797-80
869

Wm J. Walker - 40-344 ^{15th} 98

F.E. Harrell - 52-183 ^{2nd} 134

Jack J. Page - 55-363 ^{3rd} 728-
729

Jessie R. Dungan - 59-361 ^{2nd} 716

John R. Boss - 62-132 ^{2nd} 717-652

Euse. 64-237

Claud J. Smithwick - 64-537 ^{3rd} 925

Gordon Hiles - 66-75 ^{2nd} 572

S. B. Pyle - 67-72 ^{2nd} 61

Louise Pope - 71-508 ^{15th} 493

Claud Johnson - 82-481 ^{21st} 175

Alvin Richards - 86-475 ^{15th} 463

Charles Mason - 100-109 ^{14th} 233

James Clanton - 100-190 ^{15th} 1120

E. C. Westbrook - 100-477 ^{15th} 1119

James Goodwin - 102-103 ^{15th} 1119

J. C. Cain - 103-213 ^{14th} 233

John Fowler - 105-698 ^{2nd} 793

RAN Rickett - 106-229-14 ²³³

98-27-2 ^{2nd} 916

Property Acquired From:
Acct. No.

Photo	Call No
-------	---------


15N30		135
Map	Block	Parcel

Date	Grantor (From)	Grantee (To)	D.B.	Pg.	Type	W.D. Cons
9/5/07	^{ESTATE} HAWKINS, JOSEPH TERAL	HAWKINS, JEREMY EARL	9837	448	Adm's DOA	-0-

City	G.M.D.	L.D.	L.L.	Dimensions	Acreage				
					Return	Deed	Plat	Comp.	Used
		15	1263	.43 Act					

Subdivision	Block	Lot	Plat Bk.	Page

Brief Legal Description



Name On Burrell, Pa
Return: Woodstock,

MAP BLOCK PAR SUB
OLD: 1574

055

1574 55

Name On
Deed:

NEW: 1530

135' 2' 60' 4'

Map Block Parcel

Property NW/
Address: 1/5 WILEY BRIDGE RD.

Property
Acquired From:

Acquired Deed
By: Will

Approximate
Date Acquired:

Recorded
Yes No

D.B. Pg.

Size:
(Dim. or Ac.)

Bounded
By:

N.

S.

E.

W.

Date	Grantor (From)	Grantee (To)	D.B.	Pg.	Type	W.D.Cons.
10/7/62	CARMICHAEL, C.W. et al		67	233	WD	
9/25/69	DANGAR, MILDRED		103	493	WD	1.60 RTT
3/29/03	BURRELL, PAUL	HAWKINS, JOSEPH T.	6017	228	Q/C	5500

City	G.M.D.	L.D.	L.L.	Dimensions	Acreage				
out	1015	15	1263	X.43 AC ± 0.50 AC ±	Return	Deed	Plat	Comp.	Used
					2	DIM		712	122

Subdivision	Block	Lot	Plat Book	Page

Brief Legal Description: X.074 AC USED FOR R/W PER 2005 DEED 8534-205. 2/6/06



Property Acquired From: 135
Acct. No.

Photo	Call No
-------	---------

15N30		135A
Map	Block	Parcel


REC
3/10/02

Date	Grantor (From)	Grantee (To)	D.B.	Pg.	Type	W.D. Cons
7/25/00	PAUL & MARTHA BURRELL	REA, C. KAREEM & JAMES C.	4254	226	W/D	103. ⁰⁰
11/17/01	JAMES C. REA, C. KAREEM	REA, C. KAREEM	5043	256	W/D	-0-

City	G.M.D.	L.D.	L.L.	Dimensions	Acreage				
					Return	Deed	Plat	Comp.	Used
		15	1263					1.5±	1.5±

Subdivision	Block	Lot	Plat Bk.	Page

Brief Legal Description




Property Acquired From:
Acct. No.

Photo	Call No
-------	---------

1530		13C
Map	Block	Parcel

Date	Grantor (From)	Grantee (To)	D.B.	Pg.	Type	W.D.Cons
9/26/85	Pierce, Morris B.	Pierce Mildred Paige	491	88	QC	-0-
10/24/06	PIERCE, MILDRED PAIGE	JUDD, PAIGE PIERCE	926D	261	QC	-0-
12/14/06	JUDD, PAIGE PIERCE	JUDD, ^{GARY L.} PAIGE PIERCE	9274	239	WD	-0-

City	G.M.D.	L.D.	L.L.	Dimensions	Acreage 1.25 E				
	1015	15	1258		Return	Deed	Plat	Comp.	Used
Subdivision					Block	Lot	Plat Bk.	Page	
Brief Legal Description									



Name On Return: -MAP -BLOCK -PAR SUB-
 OLD: 1574 .054

Name On Deed: DANGAR NEW: 1530 L136

15-24		54
Map	Block	Parcel 24

Property Address: 1/5 WILEY BRIDGE RD. Property Acquired From:

Acquired By: Deed Will Approximate Date Acquired: Recorded Yes No D.B. Pg. Size: (Dim. or Ac.)

Bounded By: N. S. E. W.

Date	Grantor (From)	Grantee (To)	D.B.	Pg.	Type	W.D.Cons.
2/27/70	DANGAR, Mildred S.		105	169	WD	3.40
11-30-71	DANGAR, L.L.	REECE, GENEVA	427 118	340 607	Complete WD	-
7-85	Reece Geneva	Pierce, Mildred P. Morris B.	467	218	WD	55.50

City	G.M.D.	L.D.	L.L.	Dimensions	Acreage <u>1.25±</u>				
					Return	Deed	Plat	Comp.	Used
	1015	15	1258			225		225	225

Subdivision	Block	Lot	Plat Book	Page
1.25AC				


Brief Legal Description: ~~225 AC~~ LL 1258 LD 15

Property Acquired From:
Acct. No.

Photo	Call No
-------	---------

15N30		137
Map	Block	Parcel

Date	Grantor (From)	Grantee (To)	D.B.	Pg.	Type	W.D. Cons		
10/30/02	FREEDOM RANCH, LLC	ASHKROUT, ALBERT M.	5646	345	W/D	3 PARCELS 1,373.40		
7/14/04	ASHKROUT, ALBERT M.	HUDSON-SEA RANCH, LLC	7312	172	LTD W/D	3 PARCELS 2,300.00		
7/14/04	HUDSON-SEA RANCH, LLC	MCBRIDE & SON HOMES LAND DEVELOPMENT, INC	7312	177	LTD W/D	3 PARCELS 2,842.00		
<p>ADD UP THIS PARCEL</p> <p>USED FOR BRIDGE 11/28/05</p> <p>Wiley</p>								
City	G.M.D.	L.D.	L.L.	Dimensions	Acreage 5.97 AC			
		15	1258		Return	Deed		
					Plat	Comp.		
					Used			
Subdivision					Block	Lot	Plat Bk.	Page
Brief Legal Description								



Name On Return: -MAP - BLOCK PAR -SUB-
 OLD: 1574 059
 Name On Deed: DANGAR NEW: 1530 L137

15.74		59
Map	Block	Parcel

25

Property Address: W/S WILEY BRIDGE RD. Property Acquired From:
 Acquired By: Deed Will Approximate Date Acquired: Recorded Yes No D.B. Pg. Size: (Dim. or Ac.)
 Bounded By: N. S. E. W.

Date	Grantor (From)	Grantee (To)	D.B.	Pg.	Type	W.D.Cons.
7/29/01	DANGAR, Mildred		107	524	SD	
4-27-70	DANGAR, Mildred	ROACH, Charles B	106	497	WD	6.50/RTT
8/1/01	ROACH, CHARLES B.	FREEDOM RANCH, LLC	4814 4814	487 489	PL WD	6.50 ⁰⁰⁰
	City	G.M.D.	L.D.	L.L.	Dimensions	Acreage <u>7.55</u>
		1015	15	1258	6.98AC 5.97AC	Return Deed Plat Comp Used — — 6.25 6.25
	Subdivision	Block	Lot	Plat Book	Page.	
Brief Legal Description: <u>6.25 Ac LL 1258 LD 15</u>						
<u>*ACREAGE ADJUSTED PER 2001 DEED 4814/489 12/13/01</u>						

Property Acquired From: 137
Acct. No.


Photo	Call No
-------	---------

15N30		137A
Map	Block	Parcel

Date	Grantor (From)	Grantee (To)	D.B.	Pg.	Type	W.D. Cons
8/1/01	FREEDOM RANCH, LLC.	DANIEL CLINTON ROACH, JOHN DAVID &	4814	499	WD	100 ⁰⁰
1/14/03	ROACH, DANIEL CLINTON	ROACH, JOHN DAVID	5829	143	Q/C	0

City	G.M.D.	L.D.	L.L.	Dimensions	Acreage				
					Return	Deed	Plat	Comp.	Used
		15	1258			1.01			1.01
Subdivision					Block	Lot	Plat Bk.	Page	

Brief Legal Description



Name On Return:

-MAP BLOCK PAR-SUB
DLI: 1574 053

15-24		53
Map	Block	Parcel

Name On Deed: BRADLEY

NEW: 1530 138

Property Address: 1/5 WILEY BRIDGE RD

Property Acquired From:


Acquired By: Deed Will Approximate Date Acquired: Recorded Yes No D.B. Pg. Size: (Dim. or Ac.)

Bounded By: N. S. E. W.

Date	Grantor (From)	Grantee (To)	D.B.	Pg.	Type	W.D. Cons.
5/11/70	DANGAR, Mildred		106	379	WD	4.60 RTT
5-11-70	" "		106	380	WD	12.50 RTT

City	G.M.D.	L.D.	L.L.	Dimensions	Return	Deed	Plat	Comp.	Used
	1015	15	1258	* 3.5 Ac + 2.01 ac ±		15-65		135	1365
Subdivision					Block	Lot	Plat Book	Page	

Brief Legal Description: 13.65 AC LL1258 LD15
* Parcel 53 B split out 3/29/94 per request, i.e.s.a. fee. (9.15 ac)



Property
 Acquired From: **138A**
 Acct. No.

Photo Call No


15N30 **138B**
 Map Block Parcel

Date	Grantor (From)	Grantee (To)	D.B.	Pg.	Type	W.D. Cons
8/20/01	FREEDOM RANCH, LLC.	BRADLEY, JOHN DOUGLAS	24785	144	WD	119 ⁰⁰

City	G.M.D.	L.D.	L.L.	Dimensions	Acreage				
		15	1258		Return	Deed	Plat	Comp.	Used
						1.01			1.01

Subdivision	Block	Lot	Plat Bk.	Page

Brief Legal Description



Property
 Acquired From: 15-
 Acct. No.

MAP BLOCK PAR SUB
 OLD: 1574 053 A
 NEW: 1530 139

15-74		53A
Map	Block	Parcel

Date	Grantor (From)	Grantee (To)	D.B.	Pg.	Type	W.D. Cons
4-29-86	Wood, Jean Bradley	Millwood, Wendy D. Holloway, Ronnie T.	533	531	WD	76.50

City	G.M.D.	L.D.	L.L.	Dimensions	Acreage				
		15	125B	*.97 AC ±	Return	Deed	Plat	Comp.	Used
								LAE	

Subdivision	Block	Lot	Plat	Bk.	Page

Brief Legal Description: *.028 AC Used For R/W Per 2007 DEED 9672-214 6/28/07



Property Acquired From: Acct. No. MAP 1574 NEW: 1530 BLOCK PAR SUB 052 140

15-74		52
Map	Block	Parcel

Date	Grantor (From)	Grantee (To)	D.B.	Pg.	Type	W.D. Cons
12-87	JEAN M. LANGE, MILTON D. E	MALONOWSKI, JOSEPH P.	683	7	W	159.50
12-87	MALINOWSKI, JOSEPH P.	MARATHA JILL MALINOWSKI, JOSEPH P. E	683	17	W	1.00
4/23/96	MARATHA JILL MALINOWSKI, JOSEPH P. E	WOOD, JUDITH CAROLE	2383	217	QC W/D	155.00
1/27/99	WOOD, JUDITH CAROLE	LOVE, JEFF W.	3506	D26	W/D	185.50
1/27/99	LOVE, JEFF W.	NORALEE LOVE, JEFF W. E	3506	D37	JWT. W/D	-0-
5/19/05	NORALEE LOVE, JEFF W. E	CARRIE ANN LOVE, JEFF W. E NORALEE	7937	78	QC	-0-

City	G.M.D.	L.D.	L.L.	Dimensions	Acreage	Return	Deed	Plat	Comp.	Used
		15	1258	2.5 AC	2.55 AC				2.96	

Subdivision	Block	Lot	Plat Bk.	Page

Brief Legal Description: *ADJUSTED ACREAGE PER THIS DEED 9/5/96 *X .046 AC
 USED FOR R/W PER 2007 DEED 9727-79 8/14/07



Name On Return: *RT. 1, Woodstock GA.*
 Name On Deed: *DANGAR, Mildred*

2-156 *35*
 Photo Call No.

15-74 *52*
 Map Block Parcel

27

Property Address: *W/S WILEY BRIDGE RD* Property Acquired From:
 Acquired By: Deed Will Approximate Date Acquired: Recorded Yes No D.B. Pg. Size: (Dim. or Ac.)
 Bounded By: N. S. E. W.

Date	Grantor (From)	Grantee (To)	D.B.	Pg.	Type	W.D.	Cons.
<i>7/29/69</i>	<i>DANGAR, Mildred</i>		<i>102</i>	<i>324</i>	<i>SD</i>		
<i>3/22/73</i>	<i>Dangar, Mildred</i>	<i>Wood Benton A.</i>	<i>139</i>	<i>438</i>	<i>WD</i>		
<i>9-85</i>	<i>Wood, Benton A.</i>	<i>Lange, Milton D. Jean M.</i>	<i>486</i>	<i>64</i>	<i>WD</i>	<i>132.00</i>	
City		G.M.D.	L.D.	LL.	Dimensions		Acreage <i>3.725 - 6.72</i>
		<i>1015</i>	<i>15</i>	<i>1258</i>			Return Deed Plat Comp Used
Subdivision		Block		Lot	Plat Book	Page	
<i>672 3.25</i>		<i>2.76 AC</i>					
Brief Legal Description: <i>RT. 1 AC 2.41258 LD 15</i>							

Cons.
Comp. Us
Book

MWC-2

City
 Subdivision
 Legal Description:

KLING STUBBINS

516

661

071

001

510

051

15E

1

Brief


Name On Return:	MAP OLD: 1574	BLOCK	PAR 052	SUB B	15-74		52-15
Name On Deed:	NEW: 1530		141		Map	Block	Parcel
Property Address:	Property Acquired From:						

Acquired By:	Deed <input type="checkbox"/> Will <input type="checkbox"/>	Approximate Date Acquired:	Recorded Yes <input type="checkbox"/> No <input type="checkbox"/>	D.B. <input type="checkbox"/> Pg. <input type="checkbox"/>	Size: (Dim. or Ac.)
Bounded By:	N.	S.	E.	W.	

Date	Grantor (From)	Grantee (To)	D.B.	Pg.	Type	W.D. Cons.
3/22/73 Aug 73	WOOD, BENTON A	JENKINS, PATRICIA J	139 149	439 146	W/D Deed	12 ⁰⁰
		"	227	2	W	3 ⁰⁰
2/20/03	JENKINS, PATRICIA J	NORMAN B. JENKINS, PATRICIA J	5900 5900	446 445	q/c q/c	0

City	G.M.D.	L.D.	L.L.	Dimensions	Acreage					
					Return	Deed	Plat	Comp.	Used	
						3.25				3.25
Subdivision					Block	Lot	Plat Book	Page		
								3.74 ac.		

Brief Legal Description:




Name On Return: MAP BLOCK PAR SUB
 OLD: 1574 052 A
 Name On Deed: NEW: 1530 142

15-74		52-A
Map	Block	Parcel

Property Address: *Wiley Bridge Road* Property Acquired From:
 Acquired By: Deed Will _____ Approximate Date Acquired: Recorded Yes No _____ D.B. Pg. Size (Dim. or Ac.)
 Bounded By: N. S. E. W.

Date	Grantor (From)	Grantee (To)	D.B.	Pg.	Type	W.D. Cons.	
9-4-70	DANGAR, Mildred ESTATE	CHAMPOLUX, Augustine	100	144	WD	4.50/RT	
3/25/98	CHAMPOLUX, AUGUSTINE	SMITH, BRYAN T.	30816	211e		70. ⁰⁰	
8/27/98	SMITH, BRYAN T.	MILLER, JEFFREY S.	3305	87	W/D	126. ⁰⁰	
	City	G.M.D.	L.D.	L.L.	Dimensions	Acreage	
		1015	15	1258		Return Deed Plat Comp. Used	
						3	3
	Subdivision	Block	Lot	Plat Book	Page		
Brief Legal Description: 3 Ac±							



Name On Return:	MAP: BLOCK PAR - SUB OLD: 1574 051	15-74	51
Name On Deed: <i>BRESNAN</i>	NEW: 1530 143	Map	Block Parcel

Property Address: <i>w/s WILEY BRIDGE RD.</i>	Property Acquired From:			
Acquired By: Deed Will	Approximate Date Acquired:	Recorded Yes No	D.B. Pg.	Size: (Dim. or Ac.)
Bounded By: N.	S.	E.	W.	

Date	Grantor (From)	Grantee (To)	D.B.	Pg.	Type	W.D. Cons.
<i>9/4/70</i>	<i>DANGAR, Mildred</i>		<i>108</i>	<i>143</i>	<i>WD</i>	<i>5.60</i>
<i>11/17/95</i>	<i>BRESNAN, H. BROOKS</i>	<i>BRESNAN, H. BROOKS</i>	<i>2227</i>	<i>186</i>	<i>W/D</i>	<i>-0-</i>

City	G.M.D.	L.D.	L.L.	Dimensions	Acreage				
					Return	Deed	Plat	Comp.	Used
	<i>1015</i>	<i>15</i>	<i>125B</i>			<i>DIM</i>	<i>3.88</i>	<i>3.88</i>	
Subdivision					Block	Lot	Plat Book	Page	

Brief Legal Description: *3.88 Ac LL 125B LP 15*


Property
Acquired From:
Acct. No.

Photo	Call No
-------	---------

15N30		144
Map	Block	Parcel

Date	Grantor (From)	Grantee (To)	D.B.	Pg.	Type	W.D. Cons
4/4/03	SUSAN B TIDWELL, ROBERT M. $\frac{1}{2}$	LIVING WATER DEVELOPMENT LLC	6240 6032	157 250	QC WD	185
11/10/06	LIVING WATER DEVELOPMENT, LLC	McCORMICK, GARY	9251	74	WD	120.00
1/26/07	McCORMICK, GARY	McCORMICK, GARY E.	9399	86	WD	-0-

City	G.M.D.	L.D.	L.L.	Dimensions	Acreage 4.96 AC				
		15	1191	4.96 AC 5.99 AC	Return	Deed	Plat	Comp.	Used
Subdivision				1.02 AC	Block	Lot	Plat Bk.	Page	
							80	14	
Brief Legal Description * PARCEL 148 COMBINED W/THIS PARCEL AFTER 2003									
DEEDS COVERED AS ONE DESCRIPTION 9/16/03									



Name On Return:

MAP BLOCK PAR SUB
 OLD: 1574 026 F

15-74		26F
Map	Block	Parcel

Name On Deed:

NEW: 1530 144

Property Address:

Property Acquired From: 26D

Acquired By: Deed Will

Approximate Date Acquired:

Recorded Yes No

D.B. Pg.

Size: (Dim. or Ac.)

Bounded By:

N.

S.

E.

W.

Date	Grantor (From)	Grantee (To)	D.B.	Pg.	Type	W.D. Cons.
6/82	^{Patd} SHAUPERT, Wm. R.	GERALD A. BISHOP, CAROLYN R.	323	626	W	22 ⁴⁰
1/12/00	CAROLYN ROBERTS (ESTATE) BISHOP, GERALD A.	SUSAN B. TIDWELL, ROBERT M.	6240	155	EX'S DEED	00 -0-
3/26/03	CAROLYN R. (ESTATE) BISHOP, GERALD A.	" " "	3991	24	Q/C	2 PARCELS 0

City	G.M.D.	L.D.	L.L.	Dimensions	Acreage ^{5120±}				
		15	1191	**524 AC 5.10 AC #	Return	Deed	Plat	Comp.	Used
								5	5±

Subdivision	Block	Lot	Plat Book	Page

Brief Legal Description: * FOR 90 TAX PARCELS 26 J'S NOT COMBINED ** ADJUSTED ACREAGE PER 2000 DEED 3991-24, 5/18/00

100-100000

100-100000

100-100000

100-100000

100-100000

100-100000

100-100000

100-100000

100-100000

100-100000

100-100000

Property Acquired From: 144
Acct. No.

Photo	Call No
-------	---------


15N30		144A
Map	Block	Parcel

Date	Grantor (From)	Grantee (To)	D.B.	Pg.	Type	W.D. Cons
4/26/03	LIVING WATER DEVELOPMENT, LLC	MARTHA E. ETCHELLS, R. DAVID	6284	240	WD	90.00

City	G.M.D.	L.D.	L.L.	Dimensions	Acreage				
					Return	Deed	Plat	Comp.	Used
		15	1191				1.24		1.24

Subdivision	Block	Lot	Plat Bk.	Page
		105	74	42

Brief Legal Description




Property Acquired From: 144
Acct. No.

Photo	Call No

15N30		144B
Map	Block	Parcel

Date	Grantor (From)	Grantee (To)	D.B.	Pg.	Type	W.D. Cons
12/5/03	LIVING WATER DEVELOPMENT, LLC	MORTENSEN, KENNETH A.	16758	445	W/D	90. ⁰⁰

City	G.M.D.	L.D.	L.L.	Dimensions	Acreage				
					Return	Deed	Plat	Comp.	Used
		15	1191				1028		103
Subdivision					Block	Lot	Plat Bk.	Page	
							74	42	
Brief Legal Description									



Property Acquired From: 142
Acct. No.

Photo	Call No
-------	---------


15N30		144C
Map	Block	Parcel

Date	Grantor (From)	Grantee (To)	D.B.	Pg.	Type	W.D. Cons
9/22/04	LIVING WATER DEVELOPMENT, LLC	MARTHA L. ETHELLE, R. DAVID	7410	102	WD	4 LOTS 300.00

City	G.M.D.	L.D.	L.L.	Dimensions	Acreage				
					Return	Deed	Plat	Comp.	Used
		15	1191				.99		.99

Subdivision	Block	Lot	Plat	Bk.	Page
			74		42

Brief Legal Description



Property Acquired From: <u>144</u>
Acct. No.


Photo	Call No
-------	---------

<u>15N30</u>		<u>144D</u>
Map	Block	Parcel

Date	Grantor (From)	Grantee (To)	D.B.	Pg.	Type	W.D. Cons
<u>9/28/04</u>	<u>LIVING WATER DEVELOPMENT, LLC</u>	<u>MARTHA L ETCHELLS, R. DAVID E</u>	<u>7410</u>	<u>102</u>	<u>WD</u>	<u>4 LOTS 300.00</u>

City	G.M.D.	L.D.	L.L.	Dimensions	Acreage				
					Return	Deed	Plat	Comp.	Used
		<u>15</u>	<u>1191</u>				<u>.97</u>		<u>.97</u>
Subdivision					Block	Lot	Plat	Bk.	Page
							<u>74</u>		<u>42</u>

Brief Legal Description



Property Acquired From: 144
Acct. No.

Photo	Call No
-------	---------


15N30		144E
Map	Block	Parcel

Date	Grantor (From)	Grantee (To)	D.B.	Pg.	Type	W. D. Cons
9/28/04	LIVING WATER DEVELOPMENT, LLC	MARTHA L. ETCHELLS, R. DAVID	7410	102	WD	4 LOTS 00 300.-

City	G.M.D.	L.D.	L.L.	Dimensions	Acreage			
		15	1191		Return	Deed	Plat Comp.	Used
							.96	.96

Subdivision	Block	Lot	Plat Bk.	Page
			74	42

Brief Legal Description



Property Acquired From: 144
Acct. No.

Photo	Call No
-------	---------


15N30		144F
Map	Block	Parcel

Date	Grantor (From)	Grantee (To)	D.B.	Pg.	Type	W. D. Cons.
9/28/04	LIVING WATER DEVELOPMENT, LLC	MARTHA L. ETCHELLS, R. DAVID &	7410	102	WD	4 LOTS 300.00

City	G.M.D.	L.D.	L.L.	Dimensions	Acreage				
					Return	Deed	Plat	Comp.	Used
		15	191				1.03		1.03

Subdivision	Block	Lot	Plat	Bk.	Page
			74		42

Brief Legal Description



Name On Return:	MAP - BLOCK - PAR - SUB	OLD: 15-74	26	E	15-74		26E
Name On Deed:	NEW: 15-30	945	Col: No		Map	Block	Parcel

Property Address:	Property Acquired From: 26D
-------------------	-----------------------------

Acquired By:	Deed Will	Approximate Date Acquired:	Recorded Yes No	D.B. Pg.	Size (Dim. or Ac.)
--------------	-----------	----------------------------	-----------------	----------	--------------------


Bounded By:	N.	S.	E.	W.
-------------	----	----	----	----

Date	Grantor (From)	Grantee (To)	D.B.	Pg.	Type	W.D. Cons.
2/82	Wm. R. SWSPEAT, RICHARD	LUCKETT, MICHAEL D	317 327	470 973	W Re Re	9 ⁴⁰ -
5/84	LUCKETT, MICHAEL D	SVEHLA, EDWARD W.	399	304	W	12 ⁰⁰
7/19/84	SVEHLA, EDWARD W.	BETTY A. SVEHLA, EDWARD W.	1878	169	W/D	-0-

City	G.M.D.	L.D.	L.L.	Dimensions	Acreage				
		15	1191		Return	Deed	Plat	Comp.	Used
									1 [±]

Subdivision	Block	Lot	Plat Book	Page
			17	204

Brief Legal Description:



Property Acquired From:
Acct. No.

Photo	Call No
-------	---------


15N30		146
Map	Block	Parcel

Date	Grantor (From)	Grantee (To)	D.B.	Pg.	Type	W.D. Cons
8/5/02	WRIGHT, SHANNON M.	WRIGHT, JOHN B.	5449	429	QC	-0-
8/5/02	WRIGHT, JOHN B.	McCORMICK, RENEE	5449	431	W/P	85. ⁰⁰

City	G.M.D.	L.D.	L.L.	Dimensions	Acreage	IAC			
		15	1191		Return	Deed	Plat	Comp.	Used

Subdivision	Block	Lot	Plat Bk.	Page
			17	204

Brief Legal Description



MAP BLOCK PAR SUB
 OLD: 15-74 26 G
 NEW: 15-30 1/46 Call

15-74		26G
Map	Block	Parcel

Property
 Acquired From:
 Acct. No.:

Date	Grantor (From)	Grantee (To)	D.B.	Pg.	Type	W.D. Cons
8/90	AVERN, MARK	GERSHON, IRENE	888	1004	QC	-0-
6/3/94	GERSHON, IRENE	AVERN, LINDA LADNER	1856	056	W/D	57.00
10/1/97	Avern, Linda Ladner	Wright, John B.	2863	114	WO	60 50
10/1/97	Wright, John B.	Wright, John B. E Shannon M.	2863	128	J Ten 186752	-0-
2/23/99	Wright, Shannon M.	Wright, John B.	3541	086	O/C	-0-
2/23/99	Wright, John B.	Wright, John B. E Shannon M.	3541	096	JNT W/D	-0-
City		G.M.D.	L.D.	L.L.S	Dimensions	Acreage
			15	1191		
Subdivision			Block	Lot	Plat Bk.	Page
					17	204
Brief Legal Description						

Return	Deed	Plat	Comp.	Used
	1,995			1A.



Name On Return:

Photo	Call No.

15-74		26G
Map	Block	Parcel

Name On Deed:

Property Address:

Property Acquired From: 26D

Acquired By:	Deed Will	Approximate Date Acquired:	Recorded Yes No	D.B. Pg.	Size (Dim. or Ac.)
--------------	-----------	----------------------------	-----------------	----------	--------------------

Bounded By:	N.	S.	E.	W.
-------------	----	----	----	----

REC 60-90

Date	Grantor (From)	Grantee (To)	D.B.	Pg.	Type	W.D. Cons.
7/82	Wm. R. SHUPERT, RICHARD	AVREN, DOUGLAS	327	192	W	9 ²⁰
1/89	AVREN, DOUGLAS	GERSHON, IRENE W.	877	209	QC	-0
7/90	GERSHON, IRENE W.	AVREN, MARK	886	421	QC	57.5

City	G.M.D.	L.D.	LL.	Dimensions	Acreage				
		15	1191		Return	Deed	Plat	Comp.	Used
						.995			1 AC.

Subdivision	Block	Lot	Plat Book	Page
			17	204

Brief Legal Description:



Property
Acquired From:
Acct. No.

MAP BLOCK PAR SUB
OLD: 1574 026 H
NEW: 1530 147

15-74		26 H
Map	Block	Parcel

Date	Grantor (From)	Grantee (To)	D.B.	Pg.	Type	W.D.Cons
4/84	Mc CARTY, GEORGE S.	Mc CARTY, ^{GEORGE S.} KATHY V.	395	631	W	-0-
3-21-86	McCarty, George S.	Levasseur, Michael G. & ^{Kathy V.}	519	198	QC D	-6-
			519	200	WD	77.00
5/10/93	LEVASSEUR, KATHY V.	LEVASSEUR, MICHAEL G.	1483	288	QC	-0-
5/10/93	LEVASSEUR, MICHAEL G.	(JOINT TENANTS) KATHY V. LEVASSEUR, MICHAEL G.	1483	297	QC	-0-
11/16/94	LEVASSEUR, KATHY V.	LEVASSEUR, MICHAEL G.	1972	155	QC	-0-

City	G.M.D.	L.D.	L.L.	Dimensions	Acreage 1 AC				
		15	191		Return	Deed	Plat	Comp.	Used

Subdivision	Block	Lot	Plat	Bk.	Page
		3	17		204

Brief Legal Description



Name On Return:

Photo	Call No.

15-74		26 H
Map	Block	Parcel

Name On Deed:

Property Address:

Property Acquired From:

Acquired By: Deed Will Approximate Date Acquired: Recorded Yes No D.B. Pg. Size: (Dim. or Ac.)

Bounded By: N. S. E. W.

Date	Grantor (From)	Grantee (To)	D.B.	Pg.	Type	W.D. Cons.
8/82	Wm. SHUPERT, RICHARD	JOHN G. McLAUGHLIN, Tom	327 336	976 202	W R.R.	990
12/83	JOHN G. McLAUGHLIN, Tom	JOHN G. McLAUGHLIN, HELEN C.	336	204	W	-0-
4/84	JOHN G. McLAUGHLIN, HELEN C.	Mc CARTY, GEORGE S.	395	624	W	6780

City	G.M.D.	L.D.	L.L.	Dimensions	Acreage				
		15	1191		Return	Deed	Plat	Comp.	Used
						.995			1 AC

Subdivision	Block	Lot	Plat Book	Page
			17	304

Brief Legal Description:



Property Acquired From: 15-74 OLD: 1574
 Acct. No. NEW: 1530

MAP BLOCK PAR SUB
 026 S
 Photo Call No
 148

15-74 26S
 Map Block Parcel


Date	Grantor (From)	Grantee (To)	D.B.	Pg.	Type	W.D. Cons
2/91	CAROLYN R BISHOP, GERALD A	SUSAN B, ROBERT M. JIDWELL	968	138	W	103.20
3/26/02	CAROLYN R (ESTATE) BISHOP, GERALD A	" " "	6032	248	Q/C	2 PARCELS
4/4/03	SUSAN B JIDWELL, ROBERT M.	LIVING WATER DEVELOPMENT	6032	250	WD	185.00


REVENUE
 AFTER
 6/32/25
 ONE DEED
 9/10/03

City	G.M.D.	L.D.	L.L.	Dimensions	Acreage 1.54ac				
		15	1191		Return	Deed	Plat	Comp.	Used
						2337			234

Subdivision	Block	Lot	Plat Bk.	Page

Brief Legal Description






Property
Acquired From:
Acct. No.

MAP BLOCK PAR SUB
OLD: 1574 026 L
NEW: 1530 149

15-74		262
Map	Block	Parcel

Date	Grantor (From)	Grantee (To)	D.B.	Pg.	Type	W.D. Cons					
3/84	Wm. R. & SHUPERT, RICHARD ALAN	McLAUGHLIN, JOHN G.	393	542	W	10 ⁰⁰					
11/84	McLAUGHLIN, JOHN G.	McLAUGHLIN, HELEN C.	427	632	W	-0-					
9-12-86	McLaughlin, John G.	McLaughlin, Helen C.	566	683	W	-0-					
11/91	McLAUGHLIN, HELEN C.	SANDRA M. & LUBBERS, DENNIS W.	1104	1	W	117. ⁸⁰					
8/29/95	SANDRA M. & LUBBERS, DENNIS W.	JAMI L. & LOSONCY, DAVID L.	2174	1166	W/D	118. ⁶⁰					
11/13/00	JAMI L. & LOSONCY, DAVID L.	McCORMICK RENEE	4411	323	W/D	229. ⁹⁰					
City		G.M.D.	L.D.	L.L.	Dimensions	Acreage	Return	Deed	Plat	Comp.	Used.
			15	1191				1.01			1.01
Subdivision							Block	Lot	Plat	Bk.	Page
									24		184
Brief Legal Description											





Name On Return: MAP OLD: 1574 BLOCK PAR SUB 026 D
 Name On Deed: NEW: 1530 150

15-74		26D
Map	Block	Parcel

Property Address: _____ Property Acquired From: _____
 Acquired By: Deed Will _____ Approximate Date Acquired: _____ Recorded Yes No _____ D.B. Pg. _____ Size: (Dim. or Ac.) _____
 Bounded By: N. _____ S. _____ E. _____ W. _____

RECORDED - 8/05

Date	Grantor (From)	Grantee (To)	D.B.	Pg.	Type	W.D. Cons.
12/78	HEARCE, AUDREY WESTBROOK	SHUPERT, RICHARD ALAN	254	585	W	53 ³⁰
12/84	SHUPERT, RICHARD A.	SHUPERT, WILLIAM R.	473	599	QCD	-0-
11/12/02	SHUPERT, WILLIAM R.	KBC CONSTRUCTORS, LLC	590D	265	W/D	150 ⁰⁰
	City	G.M.D.	L.D.	L.L.	Dimensions	Acreage
			15	1191	7.37 AC ± 6.07 AC ± AC	7.3, 2.3 AC ±
					Subdivision	
					*3.63 AC	
					2.65 AC	
					1.64 AC	
					Block	Page
						71, 195
Brief Legal Description: * ADJUSTED ACREAGE PER PLAT BROUGHT INTO OFFICE, 3/16/00.						
* NO LEGAL DESCRIPTION ON DEED JUST LOTS 12 & 3 ASSUMED N.C. PLAT 71-195 USED FOR REFERENCE!						

300

64 - 300


Property Acquired From: 150
Acct. No.

Photo	Call No
-------	---------

15N30		150A
Map	Block	Parcel

Date	Grantor (From)	Grantee (To)	D.B.	Pg.	Type	W.D. Cons
12/18/98	RICHARD ALAN SHUPERT, WILLIAM R.	SUROVCHAK, KEVIN	3429	207	W/D	37.50
2/15/03	SUROVCHAK, KEVIN	SUROVCHAK, KEVIN M.	5129	183	WD	0

City	G.M.D.	L.D.	L.L.	Dimensions	Acreage 0.88 AC				
					Return	Deed	Plat	Comp.	Used
		15	1191	*1.3 AC				1.30	1.3 48
Subdivision					Block	Lot	Plat Bk.	Page	
Brief Legal Description * PARCEL 150B COMBINED PER OWNER & TAX									
HOLDERS REQUEST. 6/25/04									



Property

Acquired From: 150A

Acct. No.

Photo


Call No

15N30
Map

Block

150B
Parcel

Date	Grantor (From)	Grantee (To)	D.B.	Pg.	Type	W.D. Cons			
9/13/02	SUROVCHAK, KEVIN	SHUPERT, WILLIAM R. RICHARD ALAN	5555	234	WD	⊖			
9/13/02	SHUPERT, WILLIAM R. RICHARD ALAN	SUROVCHAK, KEVIN	5555	236	WD	⊖			
DELETE & COMBINE WITH 150A PER CITY ASSESSORS REG 6/25/04									
City	G.M.S.	L.D.	L.L.	Dimensions	Acreage				
		15	1191		Return	Deed	Plat	Comp.	Used
						0.42			0.42
Subdivision					Block	Lot	Plat	Bk.	Page
Brief Legal Description									





Property Acquired From: <u>150</u>
Acct. No.

Photo	Call No
-------	---------

<u>15N30</u>		<u>150C</u>
Map	Block	Parcel

Date	Grantor (From)	Grantee (To)	D.B.	Pg.	Type	W.D. Cons			
12/30/02	SHUPERT, WILLIAM R.	KBC CONTRACTORS, L.L.C.	6843 5802	391 487	REREC Q/C	-0-			
12/30/02	KBC CONSTRUCTORS, LLC	ADAMCZYK, TIMOTHY & FREDERICK, KEVIN	5802	489	WD	75. ⁰⁰			
4/4/03	ADAMCZYK, TIMOTHY & FREDERICK, KEVIN	FREDERICK BUILDERS, LLC	6925	457	QC	75. ⁹⁰			
5/7/04	FREDERICK BUILDERS, LLC	FREDERICK, KEVIN	7066	51	QC	-0-			
5/7/04	FREDERICK, KEVIN	BIRSA, ANN L.	7066	52	WD	374. ³⁰			
4-7-06	Birsa, Ann L.	Braunton, Christine A.	8714	138	WD	440. ⁰⁰			
City	G.M.D.	L.D.	L.L.	Dimensions	Acreage				
		15	1191		Return	Deed	Plat	Comp.	Used
							0.98		0.98
Subdivision					Block	Lot	Plat Bk.	Page	
WOOD DUCK S/D						2	71	195	
Brief Legal Description					73 - 72				





Property Acquired From: <u>150</u>
Acct. No.

Photo	Call No
-------	---------

<u>15N30</u>	<u>150E</u>	
Map	Block	Parcel

Date	Grantor (From)	Grantee (To)	D.B.	Pg.	Type	W.D.Cons
<u>12/31/03</u>	<u>RBC CONSTRUCTORS, LLC.</u>	<u>SCHERER CORALIE R</u>	<u>18413</u>	<u>393</u>	<u>STD</u>	<u>260</u>
<u>2/29/04</u>	<u>469 HIGHLAND CUSTOM HOMES</u>	<u>ELLISON, ROBERT</u>	<u>6790</u>	<u>290</u>	<u>WD</u>	<u>377</u>
<u>2/28/07</u>	<u>SCHERER CORALIE R</u>	<u>THE CORALIE ROSEN SCHERER LIVING TRUST</u>	<u>9526</u>	<u>435</u>	<u>DL</u>	<u>-0-</u>


City	G.M.D.	L.D.	L.L.	Dimensions	Acreage				
					Return	Deed	Plat	Comp.	Used
			<u>15</u>	<u>1191</u>					<u>1.16</u>
Subdivision					Block	Lot	Plat	Bk.	Page
						<u>PART OF 3</u>	<u>73</u>	<u>171</u>	<u>192</u>
Brief Legal Description <u>X DEED LESS X EXCEPTS SMALL STRIP IN S/W CORNER?</u>									



Property Acquired From: 75-OLD: 1574	MAP BLOCK	PAR SUB	15-74		26M
Acct. No.	NEW: 1530	Photo 026	Call No M	Map	Block
		151			Parcel

Date	Grantor (From)	Grantee (To)	D.B.	Pg.	Type	W.D. Cons
12-85	Shupert, ^{Wm. R.} Richard A.	Shupert Sherry A.	831 473	174	Corr WD	-0-
1/15/97	SHUPERT, SHERRY ANNE	MARRA, ^{CAROL} LAWRENCE M.	2603	167	W/D	40.00
5/31/08	MARRA, ^{CAROL} LAWRENCE M.	THE LAWRENCE M. & CAROL MARRA REVOCABLE TRUST	4168	300	W/D	-0-

City	G.M.D.	L.D.	L.L.	Dimensions	Acreage				
		15	1191	X IAC	Return	Deed	Plat	Comp.	Used
						LOT			LOT
Subdivision					Block	Lot	Plat Bk.	Page	
Brief Legal Description					X. DIS AC USED FOR R/W PER 2005 DEED 8534-227, 2/16/06				



Property
 Acquired From: 15-
 Acct. No.

MAP BLOCK PAR SUB
 OLD: 1574 026 N
 NEW: 1530 152

15-74		26N
Map	Block	Parcel

Date	Grantor (From)	Grantee (To)	D.B.	Pg.	Type	W.D. Cons
8-85	Shupert, ^{Wm R.} Richard A.	Stanley James A.	473	600	WD	12.50
11/15/95	STANLEY, JAMES A.	MARRA, ^{CAROL A.} LAWRENCE M. &	2238	32	W/D	42.00
5/31/00	MARRA, ^{CAROL A.} LAWRENCE M. & THE LAWRENCE M. & CAROL	MARRA REVOCABLE TRUST	4168	298	W/D	-0-
2/6/02	MARRA REVOCABLE TRUST.	MARRA, ^{CAROL} LAWRENCE &	5125	284	WD	0

City	G.M.D.	L.D.	L.L.	Dimensions	Acreage				
		15	1191	*1.26 AC	Return	Deed	Plat	Comp.	Used
						128			128

Subdivision	Block	Lot	Plat Bk.	Page

Brief Legal Description *0.019 AC USED FOR R/W PER 2005 DEED 8534-240. 2/6/06




Property Acquired From:
Acct. No.

Photo	Call No
-------	---------

15N30 Map	Block	153 Parcel
--------------	-------	---------------

Date	Grantor (From)	Grantee (To)	D.B.	Pg.	Type	W.D. Cons					
		KBC CONSTRUCTORS, LLC									
9/17/01	DIFLDE, DONNA	SEE NOTE BELOW *	* 4821	91	WD	68 ⁰⁰					
		DIFLDE, DONNA									
1/4/02	KBC CONSTRUCTORS, LLC d/b/a HIGHLAND CUSTOM HOMES	" "	5116	104	Q/C	0					
5/15/02	DIFLDE, DONNA	KBC CONSTRUCTORS, LLC	5440	263	W/D	70.50					
6/26/06	KBC CONSTRUCTORS, LLC	EMAHA, GEORGES A	8904	138	WD	271.00					
	City	G.M.D.	L.D.	L.L.	Dimensions	Acreage	Return	Deed	Plat	Comp.	Used
			15	1191	1.95ac± 3ac±						
	Subdivision				0.95ac±	Block	Lot	Plat	Bk.	Page	
Brief Legal Description *2001 DEED 4821/91 COVERED 105 AC PREVIOUSLY DEEDED BY 4761/108											
* PER 2001 CORRECTIVE DEED 5041-71e KBC CONST. ONLY, GOT 1 AC, SEE PARCEL 153A. CORRECTED 5/29/02											




Name On Return:	MAP BLOCK OLD: 1574	PAR SUB 026 C	15-74	26C
Name On Deed:	NEW: 1530	Photo Call No 1-53	Map	Block Parcel

Property Address:	Property Acquired From: 26				
Acquired By:	Deed Will	Approximate Date Acquired:	Recorded Yes No	D.B. Pg.	Size: (Dim. or Ac.)
Bounded By:	N.	S.	E.	W.	

Date	Grantor (From)	Grantee (To)	D.B.	Pg.	Type	W.D. Cons.
12/178	HEMBREE, AUDREY WESTBROOK	DEAN, VESTER	252	548	W	10 ^{2d}
9/9/98	DEAN, VESTER	DIFLOE, DONNA	3283	229	W/D	101.60
9/18/01	ERROR! SEE NOTE ON RECORDED	KERRON, VICTORIA A/E 1/4	5041	762	CORRECTIVE	70.
	DIFLOE, DONNA	HIGHLAND CUSTOM HOMES	4761	100	W/D	

City	G.M.D.	L.D.	L.L.	Dimensions	Acreage				
					Return	Deed	Plat	Comp.	Used
		15	1191-					4	4 ±
Subdivision					Block	Lot	Plat Book	Page	

Brief Legal Description:



Property Acquired From: 153
Acct. No.


Photo	Call No
-------	---------

15N3D		153A
Map	Block	Parcel

REC
3/17/02

Date	Grantor (From)	Grantee (To)	D.B.	Pg.	Type	W.D. Cons
9/18/01	DIFLDE, DONNA	d/b/a HIGHLAND CUSTOM HOMES KBC CONSTRUCTORS, LLC	5041	76	W/D	70. ⁰⁰
3/26/02	d/b/a HIGHLAND CUSTOM HOMES KBC CONSTRUCTORS, LLC	MARLENE RIBA, LEONARD	5208	247	W/D	290. ¹⁰
3/26/02	MARLENE RIBA, LEONARD	THE LEONARD MARTIN RIBA REVOCABLE LIVING TRUST	5208	249	QC	-0-

City	G.M.D.	L.D.	L.L.	Dimensions	Acreage				
					Return	Deed	Plat	Comp.	Used
		15	1191			1	1		1
Subdivision					Block	Lot	Plat Bk.	Page	
							67	17	
Brief Legal Description									



Property Acquired From: 153
Acct. No.

Photo	Call No
-------	---------


15N30		153B
Map	Block	Parcel

Date	Grantor (From)	Grantee (To)	D.B.	Pg.	Type	W.D.Cons
9/17/01	DIFLOE, DONNA	KBC CONSTRUCTORS, LLC.	* 4821	91	WD	68 ⁰⁰
5/10/02	KBC CONSTRUCTORS, LLC.	FOSTER, GUY JR.	5802 5308	418 16	WD CORRECTED	355 ⁰⁰

City	G.M.D.	L.D.	L.L.	Dimensions	Acreage				
		15	1191		Return	Deed	Plat	Comp.	Used
						1.05			1.05

Subdivision	Block	Lot	Plat	Bk.	Page

Brief Legal Description * THIS PARCEL SPLIT OUT 8/87/02 AFTER 2002 WARRANTY DEEDS
 5116/104 THRU 106 CLARIFIED DESCRIPTION.




Property Acquired From: 15N30-153
Acct. No.

Photo	Call No
-------	---------

15N30		153C
Map	Block	Parcel

Date	Grantor (From)	Grantee (To)	D.B.	Pg.	Type	W.D. Cons
1/7/02	DIFLOE, DONNA	MARIELLE & ENGELS, FRITZ	5116	100	WD	71 ⁵⁰
5/15/02	MARIELLE & ENGELS, FRITZ	KBC CONSTRUCTORS, LLC	544D	189	WD	75.5 ⁰
2/20/04	41/2 HIGHLAND CUSTOM HOMES KBC CONSTRUCTORS, LLC	JULIE & ELLISON, ROBERT	7717	418	CORR WD	-0-

City	G.M.D.	L.D.	L.L.	Dimensions	Acreage				
					Return	Deed	Plat	Comp.	Used
		15	1191					1.00	1.00
Subdivision					Block	Lot	Plat Bk.	Page	
							69	147	
Brief Legal Description									



Property	MAP	BLOCK	PAR	SUB
Acquired From: 15-71 OLD: 1574			026	Q
Acct. No.	NEW: 1530		Photo 154	Call No

15-74		269
Map	Block	Parcel

Date	Grantor (From)	Grantee (To)	D.B.	Pg.	Type	W.D. Cons
8/89	BRENDA DEAN & PHILLIPS, ARNOLD L.	JOHNSON, KATHRYN M.	920	242	W	21.00
1-90	JOHNSON, KATHRYN M.	ALLISON, GARY	847	407	W	25.00
12/90	ALLISON, GARY	PHILLIPS, RICHARD S.	932	314	W	145.00
12/90	PHILLIPS, RICHARD S.	SARAH B. PHILLIPS, RICHARD S.	932	321	W	-0-

City	G.M.D.	L.D.	L.L.	Dimensions	Acreage				
		15	1191		Return	Deed	Plat	Comp.	Used
								1#	

Subdivision	Block	Lot	Plat	Bk.	Page

Brief Legal Description



Property Acquired From: 15-74 MAP - BLOCK PAR SUB -
 OLD: 1574 1026 R
 Acct. No. NEW: 1530 155

15-74		26R
Map	Block	Parcel

Date	Grantor (From)	Grantee (To)	D.B.	Pg.	Type	W.D. Cons	
9/89	PHILLIPS, BRENDA D. & ARNOLD L. JR.	OWEN, JEAN M. & ROBERT D.	821	253	W	21.50	
9/89	OWEN, JEAN M. & ROBERT D.	OWEN, JEAN M. & ROBERT D.	824	26	W	-0-	
2/22/92	OWEN, JEAN M. & ROBERT D.	OWEN, BEVERLY J. & ROBERT D.	1286	102	CORR OC	-0-	
8/17/01	OWEN, BEVERLY JEAN	BUFFINGTON, RICHARD A. JR.	5037 4810	489 93	Re-recorded WD WD	-0-	
10/2/07	BUFFINGTON, RICHARD A. JR.	BANK OF NEW YORK	9929	401	DEED	3/4.70	
City		G.M.D.	L.D.	L.L.	Dimensions	Acreage	
			15	1191		Return	Deed
						1	
Subdivision		Block	Lot	Plat	Bk.	Page	
			2				
Brief Legal Description							



Property Acquired From: 15- 21-1111	MAP BLOCK	PAR SUB
Acct. No.	OLD: 1574	026 P
	NEW: 1530	Photo Call No
		156

15-74		26P
Map	Block	Parcel

Date	Grantor (From)	Grantee (To)	D.B.	Pg.	Type	W.D. Cons
2/89	BRENDA D. PHILLIPS, ARNOLD L. JR.	ALAMPI, MICHELLE RENNIE	777	102	W	22.00
6/91	ALAMPI, MICHELLE RENNIE	ALAMPI, CARMEN	1016	258	W	-0-
9/20/95	ALAMPI, CARMEN	BURNETT, VERNA MAE	2340	70	QC	-0-

City	G.M.D.	L.D.	L.L.	Dimensions	Acreage				
		15	1191		Return	Deed	Plat	Comp.	Used
						1			


Subdivision	Block	Lot	Plat Bk.	Page

Brief Legal Description



Name On Return:	MAP OLD: 1574	BLOCK	PAR 026	SUB B	15-74		26B
Name On Deed:	NEW: 1530		Photo 157	Call No.	Map	Block	Parcel
Property Address:	Property Acquired From: 26						
Acquired By:	Deed Will	Approximate Date Acquired:	Recorded Yes No	D.B. Pg.	Size: (Dim. or Ac.)		
Bounded By:	N.	S.	E.	W.			

Date	Grantor (From)			Grantee (To)		D.B.	Pg.	Type	W.D. Cons.
12/78	HEMBREE, AUDREY W. ^{1/2 INT.}			PHILLIPS, ARNOLD L. JR. ^{1/2 INT.}		252	542	W	10 ⁰⁰
2/88	PHILLIPS, ARNOLD L. JR.			PHILLIPS, BRENDA DEAN		700	587	QC	-0-
12/89	PHILLIPS, ARNOLD L. JR.			PHILLIPS, BRENDA D.		836	298	QC	-0-
City		G.M.D.	L.D.	L.L.	Dimensions	2.5 AC. ±	Acreage 3.5 ±		
			15	1190 1191		Return	Deed	Plat	Comp. Used
									4.5 4.5
Subdivision						Block	Lot	Plat Book	Page
Brief Legal Description:									





DUPLICATE


Property Acquired From:	MAP BLOCK PAR SUB OLD: 1574 034 A	1574		34A
Acct. No.	NEW: 1530	Photo 158	Call No	Map Block Parcel

Date	Grantor (From)	Grantee (To)	D.B.	Pg.	Type	W.D. Cons
		SMITH, WILLIAM A.				
9/5/00	SMITH, WILLIAM A.	WAFROCK, REID L. & GAYLE R.	4296	12	WD	185. ⁰⁰
7/9/04	WAFROCK, REID L. & GAYLE R.	GRIFFITH, HERMAN E. & JUDITH R.	7238	239	WD	250. ⁰⁰

City	G.M.D.	L.D.	L.L.	Dimensions	Acreage <u>2 AC.</u>				
		15	1185 1186	*.92 AC	Return	Deed	Plat	Comp.	Used
Subdivision					Block	Lot	Plat Bk.	Page	
No DELETED P.R.C FOUND						2	6	120	
Brief Legal Description					* PARCELS 15BA (.92 AC) & 15BB (1.13 AC)		81 - 97		
SPLIT OUT PER OWNER & TAX ASSESSORS REQUEST. 6/29/05									







Property Acquired From:
Acct. No.

Photo	Call No
-------	---------

15N30		159
Map	Block	Parcel

Date	Grantor (From)	Grantee (To)	D.B.	Pg.	Type	W.D. Cons
8/6/99	WHIDBY, MATTIE JANE & SMITH, WILLIAM A. JR. & SR	ESTATES DEVELOPMENT GROUP, L.L.P.	3762	109	W/D	2 PARCELS 80 1629.
<p><i>DELETE THIS PARCELS AT WIVES BRIDGE 8/2/00</i></p>						
City			G.M.D.	L.D.	L.L.	Dimensions
City				15	1185	
City				1186	*37.05 Act	
Subdivision			Block	Lot	Plat Bk.	Page
Subdivision				TRACTS 1 & 2		
Brief Legal Description * PARCEL 160 COMBINED PER 1999 DEED 3762-109						
DESCRIPTION COVERS BOTH PARCELS AS ONE TRACT. 10/18/99						



Name On Return: <i>RT 1</i>	MAP BLOCK PAR SUB OLD: 1574 034
Name On Deed: <i>SMITH, A</i>	NEW: 1530 159

<i>15.74</i>		<i>34</i>
Map	Block	Parcel

Property Address: <i>E/1 WILEY BRIDGE RD</i>	Property Acquired From:				
Acquired By: _____	Deed Will _____	Approximate Date Acquired: _____	Recorded Yes _____ No _____	D.B. _____ Pg. _____	Size: (Dim. or Ac.) _____
Bounded By: _____	N. _____	S. _____	E. _____	W. _____	

Date	Grantor (From)	Grantee (To)	D.B.	Pg.	Type	W.D.Cons.
<i>1/25/49</i>	<i>CLAYTON, J.W.</i>		<i>55</i>	<i>441</i>	<i>WD</i>	
<i>11/89</i>	<i>SMITH, ERCEL MARIE</i>	<i>SMITH, ARTHUR L.</i>	<i>846</i>	<i>559</i>		<i>-0-</i>
<i>9/23/98</i>	<i>SMITH, ARTHUR L.</i> <i>ESTATE</i>	<i>WHIDBY, MATTIE JANE</i> <i>SMITH, WILLIAM A. SR</i>	<i>3319</i>	<i>98</i>	<i>EX'S DOA</i>	<i>-0-</i>

City	G.M.D.	L.D.	L.L.	Dimensions	Acreage <i>32 AC ±</i>				
	<i>1015</i>	<i>15</i>	<i>1185</i> <i>1186</i>		Return	Deed	Plat	Comp.	Used
					<i>38</i>	<i>41</i>	<i>-</i>	<i>38</i>	<i>38</i>

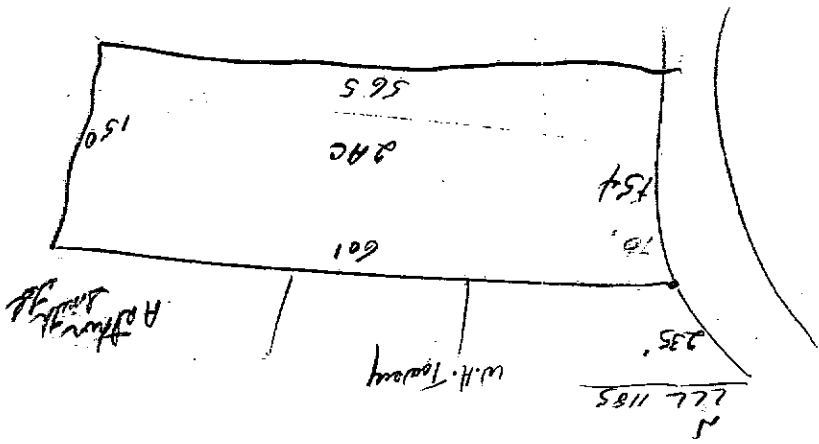
Subdivision	Block	Lot	Plat Book	Page

Brief Legal Description: *38 AC LL 1185, 1186 LD15*

Property Acquired From: 15- OLD : 1574	MAP BLOCK	PAR SUB
Acct. No.	NEW: 1530	034 B
		Photo Call No
		160

	15-74	34B
Map	Block	Parcel

Date	Grantor (From)	Grantee (To)	D.B.	Pg.	Type	W.D. Cons
3-17-86	Smith, Arthur L. WITH	Smith, William A. & Shela T. JR.	576	541	WD	-0-
8/6/99	SMITH, SHEILA E.	SMITH, WILLIAM A. JR.	3762	108	Qe	-0-
8/14/99	WHIDBY, MATTIE JANE & SMITH, WILLIAM A. JR. SR.	ESTATES DEVELOPMENT GROUP, L.L.P.	3762	109	W/D	2 PARCELS 1029.80
<p>DELETED COME 1999</p> <p>1999 10/18/99</p> <p>DELETED 10/18/99</p> <p>1999 10/18/99</p> <p>COVERS AS ONE</p>						
City		G.M.D.	L.D.	T.L.	Dimensions	Acreage
				1185		1 AC
				1184		
Subdivision		Block		Lot	Plat Bk.	Page
					2B	224
Brief Legal Description						



Property Acquired From: 1160
Acct. No.

Photo	Call No
-------	---------


15N30		1160A
Map	Block	Parcel

Date	Grantor (From)	Grantee (To)	D.B.	Pg.	Type	W.D. Cons
11/18/98	SMITH, WILLIAM A. JR.	SMITH, SHEILA T.	3408	218	QC	-0-
9/5/01	SMITH, SHEILA T.	SHEILA T. ROSS, JAMES WJR $\frac{1}{2}$	4876	216	Q/C	-0-

City	G.M.D.	L.D.	L.L.	Dimensions	Acreage				
		15	1185 1186		Return	Deed	Plat	Comp.	Used
								11	1

Subdivision	Block	Lot	Plat Bk.	Page
		TRACT 1		

Brief Legal Description



Property
Acquired From:
Acct. No.

MAP BLOCK
OLD: 1574
NEW: 1530

PAR SUB
035
Photo Call No
161

15-74
35
Map Block Parcel

Date	Grantor (From)	Grantee (To)	D.B.	Pg.	Type	W.D. Cons
10-87	WOOD, BENTON A.	COSTLEY, BRIAN J. E LINDA R. COSTLEY	673	5	W	63 ⁵⁰
		Linda R. Costley Custer Brian J. E	↓			
9/15/93	COSTLEY, LINDA R. CUSTER, BRIAN J. E	LINDA R. E CUSTER, BRIAN J. E	1595	257	QC	-a

City	G.M.D.	L.D.	L.L.	Dimensions	Acreage				
		15	1185 1186	*.97 AC ±	Return	Deed	Plat	Comp.	Used
						+			

Subdivision	Block	Lot	Plat Bk.	Page

Brief Legal Description * .03 AC ± USED FOR R/W PER 2005 DEED 7989-32 7/405



LL 1185, 1186

15LD

Name On Returns: RT. 1 Woodstock, GA.

2-156	30
Photo	Call No.

15-74		35
Map	Block	Parcel

Name On Deed: TOWERY, W. H.

Property Address: E/S WILEY BRIDGE RD.

Property Acquired From:

Acquired By:	Deed Will	Approximate Date Acquired:	Recorded Yes No	D.B. Pg.	Size (Dim. or Ac.)
--------------	-----------	----------------------------	-----------------	----------	--------------------


Bounded By:	N.	S.	E.	W.
-------------	----	----	----	----

Date	Grantor (From)	Grantee (To)	D.B.	Pg.	Type	W.D. Cons.
			85	235	WD	
4-87	TOWERY, W. H.	WOOD, BENTON A.	618	461	W	79.50
9-87	SMITH, ARTHUR L. & ERCEL	" "	661	590	OC	-0

City	G.M.D.	L.D.	L.L.	Dimensions	Acreage / AC. ±				
	1015	15	1185 1186		Return	Deed	Plat	Comp.	Used
						2	2	2	2

Subdivision	Block	Lot	Plat Book	Page
			3	368

Brief Legal Description: 2AC LL 1185, 1186 LD15



Property Acquired From: 15-74	MAP OLD 51574	BLOCK	PAR 035	SUB A
Acct. No.	NEW: 1530		Photo 162	Call No

15-74		35A
Map	Block	Parcel

Date	Grantor (From)	Grantee (To)	D.B.	Pg.	Type	W.D. Cons
10-87	WOOD, BENTON A.	COSTLEY, EMMETT	669	439	W	25, 400
10-87	COSTLEY, EMMETT JEAN	COSTLEY, EMMETT & JEAN	669	440	W	-0-
491	COSTLEY, EMMETT & JEAN	COSTLEY, EMMETT T. MARTHA JEAN &	1022	334	CORP QC	-0-

City	G.M.D.	L.D.	L.L.	Dimensions	Acreage				
		15	1185 1186		Return	Deed	Plat	Comp.	Used

Subdivision	Block	Lot	Plat Bk.	Page

Brief Legal Description




Property
Acquired From:
Acct. No.

MAP
OLD: 1574
NEW: 1530

BLOCK PAR SUB
036
163

15-74		36
Map	Block	Parcel

Date	Grantor (From)	Grantee (To)	D.B.	Pg.	Type	W.D. Cons				
4/84	CLEMMER, OLGA	RIPLEY, THOMAS A. JR.	394	298	W	11 ⁰⁰				
4-24-86	RIPLEY, THOMAS A. JR.	HENSON, SCOTT A.	526	570	W/D	61 ⁰⁰				
6/88	HENSON, SCOTT A.	^{MARGARET DUDLEY} BAILEY, DAVID LOYD	721	567	W	72 ¹⁰				
5/29/90	^{MARGARET DUDLEY} BAILEY, DAVID LOYD	O'BRIEN, DENNIS M.	2405	345	W/D	91 ⁵⁰				
9/24/98	O'BRIEN, DENNIS M.	^{NICOLE M.} O'BRIEN, DENNIS M. &	3316	265	W/D	-0-				
4/26/05	O'BRIEN, NICOLE M.	O'BRIEN, DENNIS	7991	373	W/D	-0-				
City		G.M.D.	L.D.	L.L.	Dimensions		Acreage			
			15	1120			Return	Deed	Plat Comp.	Used
Subdivision						BLOCK	Lot	Plat Bk.	Page	
Brief Legal Description										



LL 1119, 1120

152 D

Name On Return:

2-156	29
Photo	Call No.

15-74		36
Map	Block	Parcel

Name On Deed: CLANTON, James R.


Property Address: E/5 WILEY BRIDGE RD.

Property Acquired From:

Acquired By:	Deed Will	Approximate Date Acquired:	Recorded Yes No	D.B. Pg.	Size (Dim. or Ac.)
--------------	-----------	----------------------------	-----------------	----------	--------------------

Bounded By:	N.	S.	E.	W.
-------------	----	----	----	----

Date	Grantor (From)	Grantee (To)	D.B.	Pg.	Type	W.D. Cons.			
11/1/68	DANIEL, Mrs. Patsy		110	100		.90			
1-9-71	CLANTON, James R.	DREW, Melvin E	111	15	WD	1.80/RTT			
8/79	DREW, Patsy B.	Clemmer, Olga	269	700	W	4 50			
	City	G.M.D.	L.D.	L.L.	Dimensions	Acreage			
		1015	15	1120	280x140 1RR				
					Return	Deed	Plat	Comp.	Used
					-	DIM			DIM
		Subdivision	Block	Lot	Plat Book	Page			
					4	196			
Brief Legal Description: <u>H/L LL1120 LD15</u>									



Property Acquired From:
Acct. No. ²

Photo	Call No
-------	---------


15N3D		1104
Map	Block	Parcel

Date	Grantor (From)	Grantee (To)	D.B.	Pg.	Type	W.D. Cons
2/1/95	MARRIOTT, SCOTT	MARRIOTT, VICKIE B. & SCOTT	2032 2021	148 27	Relec QC	-0-
2/11/00	MARRIOTT, VICKIE B.	SOLDWAY, ROBERT	4024	6	W/D	105. ⁰⁰
9/20/07	SOLDWAY, ROBERT	ROY, WAYNE	9857	319	W/D	156. ⁰⁰

City	G.M.D.	L.D.	L.L.	Dimensions	Acreage				
					Return	Deed	Plat	Comp.	Used
		15	1119 1120	140 X 283.7'					


Subdivision	Block	Lot	Plat Bk.	Page
			4	196

Brief Legal Description



Name On Return:	MAP	BLOCK	PAR	SUB	15-74	37	
	OLD: 15-74						
Name On Deed:	NEW: 15-30	P/64	Call. No.		Map	Block	Parcel
Property Address:				Property Acquired From:			
Acquired By:	Deed Will	Approximate Date Acquired:	Recorded Yes No	D.B. Pg.	Size (Dim. or Ac.)		
Bounded By:	N.	S.	E.	W.			

Date	Grantor (From)	Grantee (To)			D.B.	Pg.	Type	W.D. Cons.	
5-16-75	LANCASTER, MACK E.	LAUCK, Wilfried & Linda Marie			140	160	WD	110.00	
		Lauck, Marie			Per	'91 Tax Return			
7/27/94	LINDA MARIE LAUCK, WILFRED	MARRIOTT, SCOTT			1891	323	WD	64.00	
City		G.M.D.	L.D.	LL.	Acreage				
			15	119 1120	Return	Deed	Plat	Comp.	Used
Subdivision					Block	Lot	Plat Book	Page	
							4	196	
Brief Legal Description:									



LL 1119, 1120

15 LD

Name On Return:

2-15-6 28
Photo Call No.

15-74 37
Map Block Parcel

Name On Deed: TOWERY, James H.

Property Address: 5/6 ROSEWOOD CIRCLE

Property Acquired From:

Acquired By: Deed Will Approximate Date Acquired: Recorded Yes No D.B. Pg. Size (Dim. or Ac.)

Bounded By: N. S. E. W.

Date	Grantor (From)	Grantee (To)	D.B.	Pg.	Type	W.D. Cons.
11/6/68	DANGAR, MRS. RALPH		98	546	WD	1.50 RTT
5/17/73	Towery, James H.	Bellinger, J. A.	142	560	WD	330
11/2/73	Bellinger, J. A.	Lancaster, Mack E.	153	25	WD	400

City	G.M.D.	L.D.	L.L.	Dimensions	Acreage				
					Return	Deed	Plat	Comp.	Used
	1015	15	1119 1120	140x283.7 IRR					DIM

Subdivision	Block	Lot	Plat Book	Page
			4	196

Brief Legal Description: H/L LL 1119, 1120 LD 15



Name On Return: 970 CHEROKEE SMYRNA	MAP BLOCK OLD: 1574	PAR SUB 038 1/2	15.74	38	
Name On Deed: PACK DO	NEW: 1530	Photo Call No. 165			Map

57

Property Address: 1/2 ROSEWOOD CIRCLE	Property Acquired From:			
Acquired By: Deed Will	Approximate Date Acquired:	Recorded Yes ___ No ___	D.B. ___ Pg. ___	Size: (Dim. or Ac.)
Bounded By: N. S. E. W.				

Date	Grantor (From)	Grantee (To)	D.B.	Pg.	Type	W.D.Cons.
2/14/70	DANGAR, MILDRED S.		105	399	WD	1.60 RTT

City	G.M.D.	L.D.	L.L.	Dimensions	Acreage				
					Return	Deed	Plat	Comp.	Used
	1015	15	1119	138.94 287.9 122					DND
Subdivision					Block	Lot	Plat Book	Page	

Brief Legal Description: **1/2 LL 1119 CD 15**

Property Acquired From:	MAP: 1574	BLOCK:
Acct. No.:	NEW: 1530	


PAR: 039	SUB: B
Photo: 166	Call No:

15-74		39B
Map	Block	Parcel

Date	Grantor (From)	Grantee (To)	D.B.	Pg.	Type	W.D. Cons
P-87	ERNST, JOHN H.	CHERYL F. ERNST, JOHN H. E.	654	404	W	12.7.00
9-87	WARREN, JOSEPH	" "	664	434	OC	-0-
11-88	ERNST, JOHN H.	CHERYL F. & JOHN H. ERNST JR	754	451	CORR WID	-

DELETE WITH 15-74
 OWNER B.O. REQUESTER
 OF 1-93

City	G.M.D.	L.D.	L.L.	Dimensions	Acreage				
		15	1119	140x291 140x296	Return	Deed	Plat	Comp.	Used
Subdivision					Block	Lot	Plat Bk.	Page	
Brief Legal Description LOT									



Name On Return: *Rt 2 Centerville*

Name On Deed:

Photo	Call No.

<i>15-74</i>		<i>39-B</i>
Map	Block	Parcel

Property Address: *Rosewood Circle*

Property Acquired From:

Acquired By: Deed Will Approximate Date Acquired: Recorded Yes No D.B. Pg. Size: (Dim. or Ac.)

Bounded By: N. S. E. W.

Date	Grantor (From)	Grantee (To)	D.B.	Pg.	Type	W.D.Cons.
3-19-71	DANIEL, Ralph Mrs.	JOHNSON, Lee Leicester	107	9	WD	1.7/8
8-13-70	JOHNSON, LEE L.	HAYNIE, GEO. A. & DIANNE	119	12	w/d	-
6-86	Haynie, Diane	Ernest, John H.	569 558	284 664	w/d w/d	1.00 1.00

City	G.M.D.	L.D.	L.L.	Dimensions	Acreage				
					Return	Deed	Plat	Comp.	Used
	1015	15	1119	140 x 291 140 x 296					

Subdivision	Block	Lot	Plat Book	Page

Brief Legal Description: *Lot*




Property	MAP	BLOCK	PAR	SUB	15-74		39c
Acquired From:	OLD: 1574		039	C	Map	Block	Parcel
Acct. No.	NEW: 1530		Photo	Call No			
			167				

Date	Grantor (From)	Grantee (To)	D.B.	Pg.	Type	W.D. Cons
11-88	ERNST, JOHN H. 92.60	CHERYL F. 92.60 ERNST, JOHN H. JR. 92.60	754	451	CORE W/D	-
5/16/07	ERNST, JOHN H. JR.	ERNST, CHERYL F.	9593	324	GIFT	-0-

City	G.M.D.	L.D.	L.L.	Dimensions	Acreage	X Billo AC.			
		15	1119		Return	Deed	Plat	Comp.	Used
								96	LOT
Subdivision					Block	Lot	Plat Bk.	Page	

Brief Legal Description X PARCEL 15-74-39 & 39B COMBINED PER OWNER & B.O.A OFFICE
 REQUEST 9-1-93



Name On Return:				15-74		39C	
Name On Deed:		Photo		Call No.		Map Block Parcel	
Property Address:				Property Acquired From:			
Acquired By:	Deed Will	Approximate Date Acquired:	Recorded Yes No	D.B. Pg.	Size: (Dim. or Ac.)		
Bounded By:	N.	S.	E.	W.			

Date	Grantor (From)	Grantee (To)	D.B.	Pg.	Type	W.D. Cons.
7/79	HAYNIE, DIANE GEORGE H. &	ERNST, JOHN H.	267	540	W	51.80
8-87	ERNST, JOHN H.	CHERYL F. E. ERNST, JOHN H.	654	404	W	127.00
9-87	WARREN, JOSEPH M. et al	" "	664	434	QC	-0-

City	G.M.D.	L.D.	L.L.	Dimensions	Acreage				
		15	1119		Return	Deed	Plat	Comp.	Used
								.96	207
Subdivision				Block	Lot	Plat Book	Page		

Brief Legal Description:

Property Acquired From:	MAP BLOCK PAR SUB OLD: 1574	039
Acct. No.	NEW: 1530	Photo 168 Call No

15-74		39
Map	Block	Parcel

Date	Grantor (From)	Grantee (To)	D.B.	Pg.	Type	W.D. Cons
6-86	Haynie, Dianne	Ernest, John H.	569	282	LD	1.00
8-87	Ernst, Johann	Ernst, John H. & Cheryl F.	558	664	LD	1.00
11-88	Ernst, Johann	Ernst, John H. & Cheryl F.	654	404	W	3 TRACTS 127.00
		Ernst, John H. Jr	754	451	CORR	-

DELETE WITH 15-15-15
 PER OWNER
 OFFICE FILE

City	G.M.D.	L.D.	L.L.	Dimensions	Acreage				
		15	1119		Return	Deed	Plat	Comp.	Used
Subdivision					Block	Lot	Plat	Bk.	Page
Brief Legal Description									


LL 1119.

152 D

Name On Return:	A 1 WOODSTOCK		2-156	2A-27	15.74		39
Name On Deed:	DANGAR, Mrs RALPH (Mildred)		Photo	Call No.	Map	Block	Parcel
Property Address:	5/8 ROSEWOOD Cir.		Property Acquired From:				
Acquired By:	Deed <input type="checkbox"/> Will <input type="checkbox"/>	Approximate Date Acquired:	Recorded Yes <input type="checkbox"/> No <input type="checkbox"/>	D.B. <input type="checkbox"/> Pg. <input type="checkbox"/>	Size: (Dim. or Ac.)		
Bounded By:	N.	S.	E.	W.			

63

Date	Grantor (From)	Grantee (To)			D.B.	Pg.	Type	W.D.Cons.
3-20-68	BARNETT, W. I.				77	378	WD	0.90
3-19-71	DANGAR, MILDRED	HAYNIE, GEO. A. & DIANE			111	663	W/D	-
3-19-71	WESTBROOK, E.C.	HAYNIE, GEO. A. & DIANE			119	13	W/D	22.50
City		G.M.D.	L.D.	L.L.	Dimensions		6.23 ⁺ Acreage 55 55	
		1015	15	1119	Return	Deed	Plat	Comp.
						10.92	-	77
Subdivision					Block	Lot	Plat Book	Page
55								
Brief Legal Description: 77 Ac LL 1119 CD 15								
7.19 Ac								



Name On Return:

Photo	Call No.

15-74		39-A
Map	Block	Parcel

Name On Deed:

Property Address: *Rosewood Circle*

Property Acquired From:

Acquired By:	Deed Will	Approximate Date Acquired:	Recorded Yes No	D.B. Pg.	Size (Dim. or Ac.)
--------------	-----------	----------------------------	-----------------	----------	--------------------

Bounded By:	N.	S.	E.	W.
-------------	----	----	----	----

Date	Grantor (From)	Grantee (To)	D.B.	Pg.	Type	W.D. Cons.
3-19-71	WESTBROOK, E.C.	HANNIE George A & Diane	111	663	WD	23.1/2TT

City	G.M.D.	L.D.	L.L.	Dimensions	Acreage				
					Return	Deed	Plat	Comp.	Used
	1015	15	1119	140 x 296 140.1 x 300.2					

Subdivision	Block	Lot	Plat Book	Page

Brief Legal Description: *Lot*

623
96

7,119

Name On Return: **HAYNIE, GEORGE**
 Name On Deed: **DIANE**

Photo Call No.

15-74 Map Block Parcel

39B
18.15

Property Address: **W1 Woodstock, # 30188**

Property Acquired From:

Acquired By: Deed Will Approximate Date Acquired: Recorded Yes No D.B. Pg. Size: (Dim. or Ac.)

Bounded By: N. S. E. W.

Date	Grantor (From)	Grantee (To)	D.B.	Pg.	Type	W.D.Cons.
39 12/10/77	Mrs - RALPH DANGER E.C. Westbrook		119	13		
39A 3/23/71	E.C. WESTBROOK		111	663		
39B 12/9/71	LEE LECESTER JANSON		119	12		

City	G.M.D.	L.D.	L.L.	Dimensions	Acreage				
					Return	Deed	Plat	Comp.	Used
Subdivision					Block	Lot	Plat Book	Page	

Brief Legal Description:

39 - 6.23
39A - .96
39B - .96

8.15

39 - 119 - 13

39A - Book 111 Page 663
Stamps - 23⁰⁰

39B - 119 12
1⁵⁰

Record 39

119 - 386
22⁵⁰

Name On Return: Morris, Walter Canton, Ga.	MAP BLOCK PAR SUB OLD: 1574 043	15-74	43
Name On Deed:	NEW: 1530	Map	Block Parcel

60


Property Address: ON ROSEWOOD CIR.	Property Acquired From:			
Acquired By: Deed Will	Approximate Date Acquired:	Recorded Yes No	D.B. Pg.	Size: (Dim. or Ac.)
Bounded By: N.	S.	E.	W.	

Date	Grantor (From)	Grantee (To)	D.B.	Pg.	Type	W.D. Cons.
2/10/68	BARNETT, W ^m T.		94	315	WID	10.20 RTT
12/19/95	MORRIS, WALTER L.	THE WALTER LEE MORRIS FAMILY L.P.	2259	345	WID	-0-

City	G.M.D.	L.D.	L.L.	Dimensions	Acreage 10.85 AC. ±				
out.	1015	15	1119 1120		Return	Deed	Plat	Comp.	Used
					12	11.89	11.89		11.89

Subdivision	Block	Lot	Plat Book	Page
			4	196

Brief Legal Description: 11.89 Ac LL 1119, 1120 LD 15 * 1995 DEED 2259-345
COVERS 170 BUT DID NOT W/C THAT PARCEL.




Name On Return:	MAP BLOCK OLD: 1574	PAR SUB 043 A	15-74		43A
Name On Deed:	NEW: 1530	Photo 170	Call No.	Map	Block Parcel


Property Address:	Property Acquired From:				
Acquired By:	Deed Will	Approximate Date Acquired:	Recorded Yes No	D.B. Pg.	Size: (Dim. or Ac.)
Bounded By:	N.	S.	E.	W.	

Date	Grantor (From)	Grantee (To)	D.B.	Pg.	Type	W.D. Cons.
12/86	MORRIS, WALTER Z. & AGNES S.	MORRIS, WALTER S.	297	288	W	- 0 -

City	G.M.D.	L.D.	L.L.	Dimensions	Acreage				
		15	1119 1120		Return	Deed	Plat	Comp.	Used
								1.04	1.04
Subdivision					Block	Lot	Plat Book	Page	

Brief Legal Description:





sold 9/66

Name On Return:	McCormack 1009 Bear	MAP BLOCK	PAR SUB
Name On Deed:		NEW: 1530	171 <small>1st</small> C-11 No
OLD: 1574		042	


15.74		42
Map	Block	Parcel

Property Address:	ON ROSEWOOD CIR.			Property Acquired From:	
Acquired By:	Deed <input type="checkbox"/> Will <input type="checkbox"/>	Approximate Date Acquired:	Recorded Yes <input type="checkbox"/> No <input type="checkbox"/>	D.B. <input type="checkbox"/> Pg. <input type="checkbox"/>	Size: (Dim. or Ac.)
Bounded By:	N.	S.	E.	W.	

Date	Grantor (From)	Grantee (To)	D.B.	Pg.	Type	W.D.Cons.
3/16/68	BARNETT, W.M.T.		94	566	WD	10.00 RTT
6/79	M ^c CORMACK, J.S.	ATLANTA ENVIRONMENTAL SERVICES, INC	264	232	W	17 30
2-85	Atl. Environmental Ser. Inc	Holcomb, Raymond	444	9	WD	62.00

City	G.M.D.	L.D.	L.L.	Dimensions	Acreage 5 AC. 1.00				
out	1015	15	1119 1120		Return	Deed	Plat	Comp.	Used
					12		11.85		11.85
Subdivision					Block	Lot	Plat Book	Page	
							4	196	

Brief Legal Description: 11.85 AC LL 1119, 1120 LD 15



Property Acquired From:
Acct. No.

Photo	Call No
-------	---------

15N30		172
Map	Block	Parcel

Date	Grantor (From)	Grantee (To)	D.B.	Pg.	Type	W.D. Cons
9/16/05	P/A MARY LAVERNE BACLES CLARK, MARY L.	PECK, MARY LAVERNE	8263	264	QC	-0-
3/12/08	CHEROKEE COUNTY	" " "	10146	448	ABAND ON ME NT	FOR 20AC -0-

City	G.M.D.	L.D.	L.L.	Dimensions	Acreage <u>1.13</u>					
			15	1119	1-33 AC	Return	Deed	Plat	Comp.	Used

Subdivision	Block	Lot	Plat Bk.	Page

Brief Legal Description




Name On Return:	MAP BLOCK PAR SUB OLD: 1574	042	B	15-74	Map	Block	Parcel	42B
Name On Deed:	NEW: 1530	Photo 172	Call No.					

Property Address:	Property Acquired From:				
Acquired By:	Deed Will	Approximate Date Acquired:	Recorded Yes No	D.B. Pg.	Size: (Dim. or Ac.)
Bounded By:	N.	S.	E.	W.	

Date	Grantor (From)	Grantee (To)	D.B.	Pg.	Type	W.D. Cons.
3/79	McCormack, J.S.	MASON, PHILIP	258	626	W	4 ³⁰
?/88	MASON, PHILIP	BAGLEY, MARY L.	750	97	AC	-
8/8/01	BAGLEY, MARY LAVERNE	CLARK, MARY L.	4816	362	Q/C	-0-

City	G.M.D.	L.D.	L.L.	Dimensions	Acreage				
					Return	Deed	Plat	Comp.	Used
		15	1119			1.13			1.13
Subdivision					Block	Lot	Plat Book	Page	

Brief Legal Description:



Property Acquired From:
Acct. No.


Photo Call No

15N30 Map Block 173 Parcel

Date	Grantor (From)	Grantee (To)	D.B.	Pg.	Type	W.D. Cons
12/15/04	GENEVA AS & COLLINS DAVID P.	ALLEGIANCE - FERNWOOD CREEK PROPERTIES, LLC	7589	54 48	QC LSD	3 TRACTS 1,176.00

ALL OF THIS PART OF FERNWOOD CREEK. 12/7/05
 (1) ETC PART OF

Acres	G.M.D.	L.D.	L.L.	Dimensions	Acreage 5.72 AC				
Subdivision	Block	Lot	Plat	Bk.	Page	Return	Deed	Comp.	Used
		15	1119						
Brief Legal Description								4	196



Name On Return:	7 MAP BLOCK OLD: 1574	PAR. SUB 042 2 A	15-74		42A
Name On Deed:	NEW: 1530	Photo 173	Map	Block	Parcel
Property Address:	Property Acquired From:				
Acquired By:	Deed <input type="checkbox"/> Will <input type="checkbox"/>	Approximate Date Acquired:	Recorded Yes <input type="checkbox"/> No <input type="checkbox"/>	D.B. <input type="checkbox"/> Pg. <input type="checkbox"/>	Size: (Dim. or Ac.)
Bounded By:	N.	S.	E.	W.	

Date	Grantor (From)	Grantee (To)	D.B.	Pg.	Type	W.D.Cons.
5-12-74	McCormack J.S.	JAMES PAUL M. & BARBARA	162	319	W	21 ⁸⁰
6/81	JAMES, PAUL MORGAN & BARBARA ANN	COLLINS, DAVID P.	307	139	W	20 ⁷⁰

City	G.M.D.	L.D.	L.L.	Dimensions	Acreage				
					Return	Deed	Plat	Comp.	Used
	1015	15	1119 1075			5.72			5.72
Subdivision					Block	Lot	Plat Book	Page	
							4	196	

Brief Legal Description:




Property Acquired From:
Acct. No.

Photo	Call No
-------	---------

15N30		174
Map	Block	Parcel

Date	Grantor (From)	Grantee (To)	D.B.	Pg.	Type	W.D. Cons			
12/15/04	GENEVA A. COLINS, DAVID	ALLEGIANCE-FERNWOOD CREEK PROPERTIES, LLC	7589	54 78	DL LSD	3TRACTS ¹⁰ 1,176.			
<p><i>DELETE THIS PART OF ALLEGIANCE-FERNWOOD CREEK. 12/17/05</i></p>									
City	G.M.B.	L.D.	L.L.	Dimensions	Acreage 5.39 AC				
			15	1119	Return	Deed	Plat	Comp.	Used
Subdivision					Block	Lot	Plat Bk.	Page	
							4	196	
Brief Legal Description									



Name On Map	MAP	BLOCK	PAR	SUB
Return: 4 22 1967	OLD: 1574		040	
Name On Deed:	NEW: 1530		174	

15-74		40
Map	Block	Parcel

Property Address: <u>E/5 ROSEWOOD RD.</u>		Property Acquired From:		
Acquired By:	Deed <input type="checkbox"/> Will <input type="checkbox"/>	Approximate Date Acquired:	Recorded Yes <input type="checkbox"/> No <input type="checkbox"/>	D.B. <input type="checkbox"/> Pg. <input type="checkbox"/>
Bounded By:		N.	S.	E.
				W.

Date	Grantor (From)	Grantee (To)	D.B.	Pg.	Type	W.D.Cons.
11/1/67	JOHNSTON, Wm J.		93	301	WD	
10-20-70	LOVINGGOOD, Louis A. et ux	COLLINS, David F.	109	10	WD	5.50/RTT
12/16/91	COLLINS, DAVID P.	COLLINS, DAVID P. ^{GENEVA, A.}	1151	213	DC	-0-

City	G.M.D.	L.D.	L.L.	Dimensions	Acreage				
OUT	1015	13	1119		Return	Deed	Plat	Comp.	Used
					143	—	5.39	—	5.39

Subdivision	Block	Lot	Plat Book	Page
			4	196

Brief Legal Description: 5.39 Ac LL 1119 LD 15




Property Acquired From:
Acq. No.

Photo	Call No
-------	---------

15N30		175
Map	Block	Parcel

Date	Grantor (From)	Grantee (To)	D.B.	Pg.	Type	W.D.Cons
1/6/04	FEDERAL NATIONAL MORTGAGE ASSOCIATION	BENDER JOHN R. JR	6827	201	LTD WD	2 PARCELS -0-
1/7/04	BENDER JOHN R. JR	CHRISTENA & BENDER JOHN R. JR	6827	232	DC	2 PARCELS -0-

City	G.M.D.	L.D.	L.L.	Dimensions	Acreage	BB AC			
		15	1119	1.88 AC	Return	Deed	Plat	Comp.	Used
Subdivision	Block	Lot	Plat	Bk.	Page				
				4	196				
Brief Legal Description									
* PARCEL 176 COMBINED PER OWNER & TAX ASSESSORS									
REQUEST 4/3/06									



Property
Acquired From:
Acct. No.

MAP BLOCK PAR SUB
OLD: 1574 041 B.
NEW: 1530 175

15-74		41B
Map	Block	Parcel

Date	Grantor (From)	Grantee (To)	D.B.	Pg.	Type	W. D. Cons		
83	ELDER, GREGORY E.	ELDER, NORMA H.	604 374	609 258	QC W	-0- ✓		
9/86	" " "	" " "	570 560	354 433	QC W	-0- ✓		
4/89	ELDER, NORMA H.	ELDER, BRETT A.	786	416	W	-0- ✓ H/A 41B		
3/90	ELDER, BRETT A.	ELDER, BRETT ALLEN	858	105	QC	-0-		
9/2/03	ELDER, BRETT ALLEN	CITI MORTGAGE, INC.	6550	76	DUP	2 PARCELS 136.		
9/2/03	CITI MORTGAGE, INC.	FEDERAL NATIONAL MORTGAGE ASSOCIATION	6550	91	LWD	2 PARCELS -0-		
City		G.M.D.	L.D.	L.L.	Dimensions		Acreage	
			15	1119			Return	Deed
								.88
Subdivision						Block	Lot	Plat Bk. Page
								4 196
Brief Legal Description								

12/86

604/609 Ac

GREGORY BEN EDEE

to

NORMA H. EDEE

Covered both 41A & 41B

TR I

TR II

9/86 w/d

GREGORY

to
NORMA

\$61.88 Ac

9/86

Bert Ac

to
Norma


Same .88 Ac

Property Acquired From:
Acct. No.

Photo	Call No
-------	---------

15N30		176
Map	Block	Parcel

Date	Grantor (From)	Grantee (To)	D.B.	Pg.	Type	W.D. Cons
1/7/04	BENDER, JOHN R JR	CHRISTENA E BENDER, JOHN R JR	6827	232	QC	2 PARCELS - 0 -
<p><i>DELETE & COMBINE</i></p> <p><i>WITH 175 PER OWNER</i></p> <p><i>ASSASSIN REQUEST</i></p> <p><i>1/3/06</i></p>						
City	G.M.D.	L.D.	L.L.	Dimensions	Acreage	
		15	118		Return	Deed
					Plat	Comp.
					Used	
Subdivision			Block	Lot	Plat Bk.	Page
Brief Legal Description						



MAP BLOCK PAR SUB
 OLD: 1574 041 1A
 NEW: 1530 176

15-74		41A
Map	Block	Parcel


Property
 Acquired From:
 Acct. No.

Date	Grantor (From)	Grantee (To)	D.B.	Pg.	Type	W.D.Cons
12/86	ELDER, GREGORY EBEN	ELDER, NORMA H	604 286	609 419	QC Re Recorded	-
4/89	ELDER, NORMA H.	ELDER, BRETT A.	286 286	416	W	-0- ^{41A} _{41B}
3/90	ELDER, BRETT A.	ELDER, BRETT ALLEN	858	105	QC	-0-
9/2/03	ELDER, BRETT ALLEN	CITI MORTGAGE, INC	6550	716	DWJ	2 PARCELS 13e.-
9/2/03	CITI MORTGAGE, INC	FEDERAL NATIONAL MORTGAGE ASSOCIATION	6550	91	WJD	2 PARCELS -0-
1/6/04	FEDERAL NATIONAL MORTGAGE ASSOCIATION	BENDER JOHN R. JR	6837	201	LTD WJD	2 PARCELS -0-

City	G.M.D.	L.D.	L.L.	Dimensions	Acreage				
					Return	Deed	Plat	Comp.	Used
		15	1119						

Subdivision	Block	Lot	Plat	Bk.	Page

Brief Legal Description




Name On Return:				15-74				41A			
Name On Deed:		Photo		Call No.		Map		Block		Parcel	
Property Address:				Property Acquired From:							
Acquired By:	Deed Will	Approximate Date Acquired:	Recorded Yes No	D.B.	Pg.	Size: (Dim. or Ac.)					
Bounded By:	N.	S.	E.	W.							

Date	Grantor (From)	Grantee (To)	D.B.	Pg.	Type	W.D. Cons.
10/78	JONES, HENRY Y.	HOSTETER, LINDA JEAN W.	249	131	W	30 ⁰⁰
79	HOSTETER, LINDA JEAN W.	ELDER, BRET	258	645	W	5 ⁰⁰ + 1/2
83	ELDER, BRET	ELDER, GREGORY EBEN	366 604	609 502	W	42 ⁰⁰

City	G.M.D.	L.D.	L.L.	Dimensions	Acreage				
		15	1119		Return	Deed	Plat	Comp.	Used
								1.7	1.78±

Subdivision	Block	Lot	Plat Book	Page

Brief Legal Description:





Name On Return:	MAP: 15-74	BLOCK: 41	PAR: 41	SUB: 1	15-74		41
Name On Deed:	NEW: 15-30	17-70	Call No		Map	Block	Parcel
Property Address:	Property Acquired From:						
Acquired By:	Deed Will	Approximate Date Acquired:	Recorded Yes No	D.B. Pg.	Size: (Dim. or Ac.)		
Bounded By:	N.	S.	E.	W.			

Date	Grantor (From)	Grantee (To)	D.B.	Pg.	Type	W.D. Cons.
7/82	KIRK, ALTON B.	ROBINSON, FRANK M.	326	314	W	38°
12/82	ROBINSON, FRANK M.	FEW, JOSEPH ALLEN JR. RICHTER, ROBBIE	335	174	W	24°
5/94	RICHTER, ROBBIE	FEW, JOSEPH ALLEN JR.	1863	341	QC	-0-

City	G.M.D.	L.D.	L.L.	Dimensions	Acreage .85 AC				
		15	1119		Return	Deed	Plat	Comp.	Used

Subdivision	Block	Lot	Plat Book	Page

Brief Legal Description:

1

2

3

4

5

6

7

8

9

10

11

12

13

14
15
16
17
18
19
20
21
22
23
24
25
26
27
28
29
30
31
32
33
34
35
36
37
38
39
40
41
42
43
44
45
46
47
48
49
50
51
52
53
54
55
56
57
58
59
60
61
62
63
64
65
66
67
68
69
70
71
72
73
74
75
76
77
78
79
80
81
82
83
84
85
86
87
88
89
90
91
92
93
94
95
96
97
98
99
100

LL1119

15LD

Name On Return: **Rt 1 WDSK**

2-156 20
Photo Call No.

15.74 41
Map Block Parcel

Name On Deed: **CLINTON Kenneth E. et ux**

Property Address: **15 ROSEWOOD CIR.**

Property Acquired From:

Acquired By: Deed Will Approximate Date Acquired: Recorded Yes No D.B. Pg. Size (Dim. or Ac.)

Bounded By: N. S. E. W.

Date	Grantor (From)	Grantee (To)	D.B.	Pg.	Type	W.D.Cons.
2/19/68	BARNETT, Wrd T.		94	363	WD	2.90 RTT

8-17-68	BARNETT, W rd T.	JONES, Henry Y.	97	217	WD	3.20 RTT
---------	-----------------------------	-----------------	----	-----	----	----------

7/81	JONES, HENRY Y.	KIRK, Mrs. ALTON B.	1863 309	339 539	WR 4C	-
------	-----------------	---------------------	-------------	------------	----------	---

City	G.M.D.	L.D.	L.L.	Dimensions	Acreage 1.79 AC. ±				
					Return	Deed	Plat	Comp.	Used
	1015	15	1119			DIM	3.56		3.56

Subdivision	Block	Lot	Plat Book	Page
			4	196

Brief Legal Description: **3.56 AC LL 1119 LD 15**



Property Acquired From:
Acct. No: 177


Photo	Call No
-------	---------

15-30		177A
Map	Block	Parcel

Date	Grantor (From)	Grantee (To)	D.B.	Pg.	Type	W.D. Cons
12/14/94	FEW, JOSEPH JR.	ALEXANDER, DEBORAH DE	1997	3	W/D	119.40
11/24/97	Alexander, Deborah De Yonne	Svetlana Kovalchuk, Aleksandr	2912	249	WD	134.00
8/28/00	SVETLANA KOVALCHUK, ALEKSANDR	TRUDE, KAY L.	4299	2108	W/D	156.50
10/3/03	TRUDE, KAY L.	KORRENG, WERNER	60739	379	WD	163.50

City	G.M.D.	L.D.	L.L.	Dimensions	Acreage				
		15	1119		Return	Deed	Plat	Comp.	Used
								.93	.93
Subdivision					Block	Lot	Plat	Bk.	Page

Brief Legal Description



Name On Return:	MAP BLOCK OLD: 1574	PAR SUB 044
Name On Deed:	NEW: 1530	Photo Call No. 178


15-74		44
Map	Block	Parcel

Property Address:	Property Acquired From:				
Acquired By:	Deed Will	Approximate Date Acquired:	Recorded Yes No	D.B. Pg.	Size: (Dim. or Ac.)
Bounded By:	N.	S.	E.	W.	

Date	Grantor (From)	Grantee (To)	D.B.	Pg.	Type	W.D.Cons.
12/9/72	Coleman, Charline M	Coleman, Steven ^{Douglas}	136	694	WD	22 ⁰⁰
3/83	COLEMAN, STEVEN D.	MALLORY, SANDRA ^{LEROY THURNTON 344} ^{McCLURE}		23	W	16 ⁵⁰

City	G.M.D.	L.D.	L.L.	Dimensions	Acreage				
					Return	Deed	Plat	Comp.	Used
	1015	15	1119 1120	.87 AC					133
Subdivision					Block	Lot	Plat Book	Page	
						TRACT 1	4	196	

Brief Legal Description: See 2nd card 74 194



LL 1119, 1120

15LD

Name On Box 261
Return: ROSWEC

2-156 19
Photo Call No.

15.74 44
Map Block Parcel

Name On Deed: WESTBROOK, E.C.

Property Address: 1/5 ROSEWOOD CIR.

Property Acquired From:

Acquired By: Deed Will: Approximate Date Acquired: Recorded Yes No: D.B. Pg. Size (Dim. or Ac.)

Bounded By: N. S. E. W.

Date	Grantor (From)	Grantee (To)	D.B.	Pg.	Type	W.D. Cons.
12/21/68	CLINTON, KENNETH Retuy		99	110	WID	2.10/EST


	<u>Westbrook, E.C.</u>	<u>HERNDON, Dale</u>	101	533		
--	------------------------	----------------------	-----	-----	--	--


8-28-72	<u>Herndon, Dale</u>	<u>Coleman, Charline M.</u>	133	141	Wp	
---------	----------------------	-----------------------------	-----	-----	----	--


City	G.M.D.	L.D.	L.L.	Dimensions	133 Acreage				
	1015	15	1119 1120		Return	Deed	Plat	Comp.	Used
						2.88	2.88		2.88

Subdivision	Block	Lot	Plat Book	Page
			4	196

Brief Legal Description: 2.88 Ac LL 1119, 1120 LD15







act 44

Name On Return:	MAP OLD: 1574	BLOCK 044	PAR 044	SUB 1A	<i>44A</i>
Name On Deed:	NEW: 1530		179		

Map	Block	Parcel
-----	-------	--------

Property Address: <i>WILEY BRIDGE RD.</i>	Property Acquired From:			
Acquired By: Deed <input checked="" type="checkbox"/> Will <input type="checkbox"/>	Approximate Date Acquired:	Recorded Yes <input type="checkbox"/> No <input type="checkbox"/>	D.B. <input type="checkbox"/> Pg. <input type="checkbox"/>	Size: (Dim. or Ac.)
Bounded By: N.	S.	E.	W.	

Date	Grantor (From)	Grantee (To)	D.B.	Pg.	Type	W.D.Cons.
<i>72</i>	<i>COLEMAN, CHARLINE</i>	<i>COLEMAN, PAUL DORSEY</i>	<i>131</i>	<i>341</i>	<i>W/D</i>	<i>4.50</i>
<i>3-10-75</i>	<i>COLEMAN, PAUL DORSEY</i>	<i>BISE, Clifton A. Jr.</i>	<i>177</i>	<i>186</i>	<i>WD</i>	<i>34.00</i>
<i>9/88</i>	<i>BISE, CLIFTON A. JR.</i> <i>1/2 INT.</i>	<i>BISE, SHIRLEY C.</i> <i>1/2 INT.</i>	<i>739</i>	<i>270</i>	<i>W</i>	<i>-</i>

City	G.M.D.	L.D.	L.L.	Dimensions	Acreage				
					Return	Deed	Plat	Comp.	Used
		<i>15</i>	<i>1120</i> <i>1119</i>			<i>1.55</i>			
Subdivision	Block	Lot	Plat Book	Page					

Brief Legal Description:



Property Acquired From: 179
Acct. No.

Photo	Call No
-------	---------

15N30		179A
Map	Block -	Parcel

Date	Grantor (From)	Grantee (To)	D.B.	Pg.	Type	W.D. Cons
11/6/03	HARRISON, MARY L.	SULLIVAN, BRIAN	6689	446	WD	12.30

City	G.M.D.	L.D.	L.L.	Dimensions	Acreage				
		15	1119		Return	Deed	Plat	Comp.	Used
			1120			.666	.666		.62
Subdivision					Block	Lot	Plat Bk.	Page	
						PARCEL 2	DB	6689	447

Brief Legal Description

50-125


Property Acquired From: 15-74	MAP BLOCK PAR SUB	15-74	78
Acct. No.	OLD: 51574	078	
	NEW: 1530	Photo 180	Call No
		Map	Block Parcel

Date	Grantor (From)	Grantee (To)	D.B.	Pg.	Type	W.D. Cons
11/29/88	Rocky Creek Dev. Inc.	Elizabeth Mitchell Ellenburg Ellenburg, Donald Scott	257	130	W	97 ⁵⁰
9/14/92	Elizabeth M. Ellenburg, Donald Scott &	Valentine, Casha Peterson	1286	63	WD	110 ⁸⁰

City	G.M.D.	L.D.	L.L.	Dimensions	Acreage				
		15	1113		Return	Deed	Plat	Comp.	Used

Subdivision	Block	Lot	Plat Bk.	Page
Rocky Creek		1	32	157

Brief Legal Description: *OIL ACT USED FOR R/W PER 2004 DEED 7542-135. 12/14/04





Property Acquired From: 15-7 OLD: 1574
 Acct. No. _____ NEW: 1530

MAP BLOCK PAR SUB
 1 080
 182

<u>15-74</u>		<u>80</u>
Map	Block	Parcel

Date	Grantor (From)	Grantee (To)	D.B.	Pg.	Type	W.D. Cons
<u>12-30-88</u>	<u>Rocky Creek Dev. Inc.</u>	<u>Jennifer L. Stoval Merciman, Matthew S.</u>	<u>765</u>	<u>162</u>	<u>WD</u>	<u>104⁵⁰</u>

City	G.M.D.	L.D.	L.L.	Dimensions	Acreage				
					Return	Deed	Plat	Comp.	Used
		<u>15</u>	<u>1113 1114</u>						
Subdivision					Block	Lot	Plat	Bk.	Page
<u>Rocky Creek</u>						<u>3</u>	<u>32</u>		<u>157</u>
Brief Legal Description							<u>33</u>		<u>168</u>



Property Acquired From: 15-74-OLD: 1574	MAP BLOCK 1574	PAR SUB 081	15-74		81
Acct. No. 1507 Rocky Cr. & K. Dr.	NEW: 1530	Photo Call No 183	Map	Block	Parcel

Date	Grantor (From)	Grantee (To)	D.B.	Pg.	Type	W.D. Cons
4-1-88	Rocky Creek Dev. Inc.	Linda C. Rowe, Bruce R. &	701	591	WD	10980

City	G.M.D.	L.D.	L.L.	Dimensions	Acreage				
		15	1114		Return	Deed	Plat	Comp.	Used
Subdivision					Block	Lot	Plat Bk.	Page	
Rocky Creek						4	32	157	
Brief Legal Description									



Property Acquired From: 15-74 MAP OLD: 1574 BLOCK PAR SUB: 082
 Acct. No. NEW: 1530 184


15-74		82
Map	Block	Parcel

Date	Grantor (From)	Grantee (To)	D.B.	Pg.	Type	W.D.Cons
6-21-88	Rocky Creek Dev. Inc.	Karen S. Branz, James P. &	720	290	WD	114 ⁰⁰
7-29-92	Karen S. Branz, James P. &	Denise S. Basite, Joseph A. &	1255	132	WD	112 ⁵⁰

City	G.M.D.	L.D.	L.L.	Dimensions	Acreage				
		15	1114		Return	Deed	Plat	Comp.	Used

Subdivision	Block	Lot	Plat Bk.	Page
Rocky Creek		5	32	157

Brief Legal Description



Property Acquired From: 15-7401D	MAP - BLOCK 1574	PAR 083	SUB	15-74		83
Acct. No. 1511 Rocky Creek Drive	NEW: 1530	Photo 185	Call No	Map	Block	Parcel

Date	Grantor (From)	Grantee (To)	D.B.	Pg.	Type	W.D. Cons
11-25-87	Rocky Creek Dev. Inc.	Nathalie M. Aldrich, Danny R. &	675	562	WD	100%
1990	Aldrich, Nathalie M.	Aldrich, Danny R.	864	296	WD	200%
4-10-90	Aldrich, Danny R.	Aldrich, Danny R. & Anne D.	864	297	WD	5

City	G.M.D.	L.D.	L.L.	Dimensions	Acreage				
		15	1114		Return	Deed	Plat	Comp.	Used
Subdivision					Block	Lot	Plat Bk.	Page	
Rocky Creek						6	32	157	
Brief Legal Description							33	168	


Property Acquired From: 15-74-OLD: 1574	MAP BLOCK	PAR 084	SUB
Acct. No.	NEW: 1530	Photo 186	Call No

15-74		84
Map	Block	Parcel

Date	Grantor (From)	Grantee (To)	D.B.	Pg.	Type	W.D.Cons
9-4-87	Rocky Creek Dev. Inc.	Rocky Creek Developers ^{ERROR} Rocky Creek Developers Inc.	660	521	WD	96 ⁰⁰
9-4-87	Rocky Creek Developers Inc.	Geurin, Tony L.	660	521	WD	96 ⁰⁰

City	G.M.D.	L.D.	L.L.	Dimensions	Acreage				
		15	1114		Return	Deed	Plat	Comp.	Used

Subdivision	Block	Lot	Plat Bk.	Page
Rocky Creek		7	32	157
Brief Legal Description			32	168



Property Acquired From: 15-74 OLD: 1574 MAP BLOCK PAR SUB
 Acct. No. 1516 Ro NEW: 1530 085 187


<u>15-74</u>		<u>85</u>
Map	Block	Parcel

Date	Grantor (From)	Grantee (To)	D.B.	Pg.	Type	W.D. Cons
<u>5-27-88</u>	<u>Rocky Creek Dev. Inc.</u>	<u>Zaski, Jacqueline R. & Thomas E. i</u>	<u>715</u>	<u>581</u>	<u>WD</u>	<u>106⁹⁰</u>

City	G.M.D.	L.D.	L.L.	Dimensions	Acreage				
		<u>15</u>	<u>1114</u>		Return	Deed	Plat	Comp.	Used

Subdivision	Block	Lot	Plat Bk.	Page
<u>Rocky Creek</u>		<u>8</u>	<u>32</u>	<u>157</u>

Brief Legal Description



Property
 Acquired From: 15-7
 Asect. No. 1514 B

MAP BLOCK PAR SUB
 OLD: 1574 086
 NEW: 1530 188

<u>15-74</u>		<u>86</u>
Map	Block	Parcel

Date	Grantor (From)	Grantee (To)	D.B.	Pg.	Type	W.D. Cons
12-15-87	Rocky Creek Dev. Inc.	Carol B. Warso, Theodore J.	681	113	WD	110 ⁰⁰
2-6-90	Warso, Carol B.	Warso, Theodore J.	849	101	QCD	0-

City	G.M.D.	L.D.	L.L.	Dimensions	Acreage				
		15	1114		Return	Deed	Plat	Comp.	Used

Subdivision	Block	Lot	Plat Bk.	Page
Rocky Creek		9	32	157

Brief Legal Description





Property Acquired From: 15-74 OLD: 51574	MAP BLOCK NEW: 1530	PAR SUB 088	Photo 190	Call No
Acct. No. 1510 Rocky Creek Dr. Inc.				

15-74		88
Map	Block	Parcel

Date	Grantor (From)	Grantee (To)	D.B.	Pg.	Type	W.D. Cons
9-30-88	Rocky Creek Dev. Inc.	Cindy S. Callender, Donald E., III	745 III	132	WD	101-50
2-28-90	Cindy S. Callender, Donald E., III	Bawset, Richard B.	857	367	WD	104-50

City	G.M.D.	L.D.	L.L.	Dimensions	Acreage				
		15	1114		Return	Deed	Plat	Comp.	Used
Subdivision					Block	Lot	Plat Bk.	Page	
Rocky Creek						11	32	157	
Brief Legal Description									





Property Acquired From: <i>15-74</i> OLD: 1574	MAP BLOCK	PAR SUB 090
Acct. No. <i>1506 Rocky Creek Dr</i>	NEW: 1530	Photo Call No 192


<i>15-74</i>		<i>90</i>
Map	Block	Parcel

Date	Grantor (From)	Grantee (To)	D.B.	Pg.	Type	W.D. Cons
<i>5-27-88</i>	<i>Rocky Creek Dev. Inc.</i>	<i>Dabbs, Thomas L., Jr.</i>	<i>715</i>	<i>317</i>	<i>WD</i>	<i>100⁰⁰</i>

City	G.M.D.	L.D.	L.L.	Dimensions	Acreage				
		<i>15</i>	<i>1113</i> <i>1114</i>		Return	Deed	Plat	Comp.	Used

Subdivision	Block	Lot	Plat Bk.	Page
<i>Rocky Creek</i>		<i>13</i>	<i>32</i>	<i>157</i>

Brief Legal Description



Property Acquired From: 15-74-92-1574
 Acet. No. 1502
 MAP BLOCK PAR. SUB
 1574 092
 Photo Call No
 194
 NEW: 1530
 Rocky Creek Drive


15-74 92
 Map Block Parcel

Date	Grantor (From)	Grantee (To)	D.B.	Pg.	Type	W.D. Cons
8-25-87	Rocky Creek Dev. Inc.	Cagle, Timothy J. & ^{Janie L.}	1655	230	W/D	104 ²⁰
11/30/93	CAGLE, JANIE L. & TIMOTHY J.	SHIVER, VIRGINIA L. & H. WAYNE	XSEE 1709	3630-25 69	W/D	CORRECTIVE 116 ²⁰

REC-1394

City	G.M.D.	L.D.	L.L.	Dimensions	Acreage				
		15	1113		Return	Deed	Plat	Comp.	Used
Subdivision					Block	Lot	Plat Bk.	Page	
Rocky Creek						15	32	157	

Brief Legal Description: DEED COVERS 10 AC ± ~~ALL~~ ALL OF ROCKY CREEK S/D
 CAGLE SEEMS TO ONLY OWN ONE LOT. ??? (CORRECTED LEGAL DESCRIPTION)
 BY DEED 1709-69 X 019 AC USED FOR R/W PER 2004 (REC 8/6/05) DEED 8153-317 9/23/05



Property Acquired From: 15-2	MAP BLOCK PAR SUB HOLD: 1574 045 A
Acct. No.	Photo Call No NEW: 1530 195

15-2		45A
Map	Block	Parcel

Date	Grantor (From)	Grantee (To)	D.B.	Pg.	Type	W.D. Cons
6/89	ROCKY CREEK DEV., INC.	MORRIS, Wm. R.	818 797	648 532	QC QC	- --

City	G.M.D.	L.D.	L.L.	Dimensions	Acreage				
		15	1114		Return	Deed	Plat	Comp.	Used
								.25±	
Subdivision					Block	Lot	Plat Bk.	Page	

Brief Legal Description



Property Acquired From:	MAP BLOCK OLD: 1574
Acct. No.	NEW: 1530

PAR SUB 045	Call No
Photo 196	

15-74		45
Map	Block	Parcel

Date	Grantor (From)	Grantee (To)	D.B.	Pg.	Type	W.D. Cons
87	MORRIS, Wm R.	Rocky Creek Div. Inc.	611	449	W	-0-
<p><i>DELETED</i></p> <p><i>IS A PART OF F-12-3 CORRECT</i></p> <p><i>15-74-3</i></p> <p><i>1/1/94</i></p>						
City	G.M.D.	L.D.	E.L.	Dimensions	Acreage .25	
		15	113		Return	Deed
			114		10.31	Plat
	Subdivision					Comp.
						Used
		Block	Lot	Plat	Bk.	Page
Brief Legal Description						



Name On Return: *Rt 1 WDSK*

2-156
Photo Call No.

15-74
Map Block Parcel 45

Name On Deed: *McCrary, C.P. & Alfred*

Property Address: *E/5 WILEY BRIDGE RD*

Property Acquired From:

Acquired By: Deed Will Approximate Date Acquired: Recorded Yes No D.B. Pg. Size: (Dim. or Ac.)

Bounded By: N. E. W.

Date	Grantor (From)	Grantee (To)	D.B.	Pg.	Type	W.D. Cons.
4/11/60	GRAVITT		293 55	503 193	Recorded WD	

10/80	<i>McCrary, C.P. Jr.</i>	<i>MAUDE GERTRUDE McCrary ALFRED</i>	294	286	QC	1 ⁰⁰
-------	--------------------------	--------------------------------------	-----	-----	----	-----------------

8-15-86	<i>McCrary, Alfred & Maud G.</i>	<i>Morris, William R. Sunn, Gary.</i>	559	19	WD	80.00
---------	--------------------------------------	---------------------------------------	-----	----	----	-------

City	G.M.D.	L.D.	L.L.	Dimensions	Acreage 1 AC. ±				
					Return	Deed	Plat	Comp.	Used
	1015	15	1113 1114			10		9.51	10

Subdivision	Block	Lot	Plat Book	Page

Brief Legal Description: *10 Ac ± LL 1113, 1114 LD 15*
10.29 AC used for Rocky Creek, for 77 tax year to show some land left 1 AC. ±

100-100000

100-100000

100-100000

Property Acquired From:	MAP BLOCK OLD: 1572
Acct. No.	NEW: 1530

PAR SUB 003 L	Photo 197	Call No
------------------	--------------	---------


15-72		32
Map	Block	Parcel

Date	Grantor (From)	Grantee (To)	D.B.	Pg.	Type	W.D. Cons
10/84	McCARY, C. P.	MORRIS, ROCKY	427	639	W	14 ⁶⁰
11/12/85	Taxpayer's request	Morris, William R.				
12/7/95	MORRIS, WILLIAM R.	LOVE, CAROLYN J.	2588	891	W/D	-0-

REC-12/97

City	G.M.D.	L.D.	L.L.	Dimensions	Acreage 1.03 AC			
		15	1113		Return	Deed	Plat Comp.	Used
						2.06		2.06
Subdivision					Block	Lot	Plat Bk.	Page

Brief Legal Description



Property Acquired From:
Acet. No. 15-30-197


Photo	Call No
-------	---------

15-30		197A
Map	Block	Parcel

Date	Grantor (From)	Grantee (To)	D.B.	Pg.	Type	W.D. Cons
4/24/95	^{A/K/A ROCKY} MORRIS, WILLIAM R.	SUSAN M. MORRIS, WILLIAM R. :	2097	314	W/D	-0-
2/13/98	MORRIS, SUSAN M.	MORRIS, WILLIAM R.	2999	256	QC	-0-
2/13/98	MORRIS, WILLIAM R.	SUSAN M. MORRIS, WILLIAM R. :	2999	264	QC	-0-
3/7/05	MORRIS, SUSAN M.	MORRIS, WILLIAM R.	7906	339	QC	-0-

City	G.M.D.	L.D.	L.L.	Dimensions	Acreage				
					Return	Deed	Plat	Comp.	Used
		15	113			1.03			1.03
Subdivision					Block	Lot	Plat	Bk.	Page
							46		17

Brief Legal Description



Name On Return: MAP BLOCK PAR SUB
 OLD: 1572 003 J
 Name On Deed: NEW: 1530 198

15-72		3J
Map	Block	Parcel

Property Address: Property Acquired From:
 Acquired By: Deed Will Approximate Date Acquired: Recorded Yes No D.B. Pg. Size: (Dim. or Ac.)

Bounded By: N. S. E. W.

Date	Grantor (From)	Grantee (To)	D.B.	Pg.	Type	W.D.Cons.
10/80	Mc CARY, C.P. JR.	MORRIS, WILLIAM R.	294	288	W	35 ⁰⁰

City	G.M.D.	L.D.	L.L.	Dimensions	Acreage				
					Return	Deed	Plat	Comp.	Used
		15	1113 1114			10			10
Subdivision					Block	Lot	Plat Book	Page	
							21	142	

Brief Legal Description:



Property Acquired From:
Acct. No.

Photo	Call No
-------	---------


15N30		199
Map	Block	Parcel

Date	Grantor (From)	Grantee (To)	D.B.	Pg.	Type	W. D. Cons
10/27/04	MORTGAGE ELECTRONIC REGISTRATION SYSTEMS, INC.	HOUSEHOLD REALTY CORP	7545	139	QC	1.00
11/19/04	HOUSEHOLD REALTY CORP.	DAVENPORT, JEREMY T.	7545	141	WD	125.00

City	G.M.D.	L.D.	L.L.	Dimensions	Acreage 1 AC				
		15	1113		Return	Deed	Plat	Comp.	Used

Subdivision	Block	Lot	Plat Bk.	Page
		2		

Brief Legal Description




Property Acquired From:
Acct. No.

Photo	Call No.
-------	----------

15-30 Map	Block	199 Parcel
--------------	-------	---------------

Date	Grantor (From)	Grantee (To)	D.B.	Pg.	Type	W.D. Cons				
8/5/94	HENDRIX, MARY ANN	COLSON, MARY L. LEIFHEIT, JEREMY D.	1905	017	W/D	68. ⁰⁰				
7/23/96	LEIFHEIT, JEREMY D. COLSON, MARY L.	LEIFHEIT, JENNIFER L.	2479	241	QC	-0-				
?/?/97	LEIFHEIT, JENNIFER L.	FIENE, CHRISTOPHER JENNIFER	2985	180	QC	-0-				
5/25/01	FIENE, JENNIFER	SCHELMBAUER, EDWARD L.	4637	183	WD	165. ⁰⁰				
11/4/03	SCHELMBAUER EDWARD L.	MORTGAGE ELECTRONIC REGISTRATION SYSTEMS, INC	6757	241	FORE- CLOSURE DEED	148. ⁷⁰				
City		G.M.D.	L.D.	L.L.	Dimensions	Acreage	1A2			
			15	1113		Return	Deed	Plat	Comp.	Used
Subdivision						Block	Lot	Plat Bk.	Page	
							2			
Brief Legal Description										



LL 1113

MAP	BLOCK	PAR	SUB
OLD: 15-72		3	
NEW: 15-30		199	IC. No


15-72		3
Map	Block	Parcel

Name On Return: *R+1*
 Name On Deed: *MCCREARY*

Property Address: *on Wiley Bridge Rd.* Property Acquired From:

Acquired By:	Deed Will	Approximate Date Acquired:	Recorded Yes No	D.B. Pg.	Size (Dim. or Ac.)
Bounded By:	N.	S.	E.	W.	

Date	Grantor (From)	Grantee (To)	D.B.	Pg.	Type	W.D. Cons.
4/30/58	Frost, Robert C.		45	465	WD	
9-4-86	McCrary, C. P. JR. <i>WAGNER, R. E.</i>	Wagner, R. E. Reeves, R. A.	4	564	WD	140.00
2-27	REEVES, R. A. &	HEWDRY, MARY ANN	651	224	W	45.00
	City	G.M.D.	L.D.	L.L.	Dimensions	8 AC. ± Acreage 582 AC ± 18
		1015	15	1047 1113 1114	1 AC. 1 AC.	Return Deed Plat Comp. Used
						92 92 92
	Subdivision	Block	Lot	Plat Book	Page	
	18					
Brief Legal Description: <i>92 AC LL 1047, 1113, 1114 LD 15</i>						



Property Acquired From: 15 MAP BLOCK PAR SUB
 OLD: 1572 003 P
 Acct. No. NEW: 1530 200


1572		3P
Map	Block	Parcel


Date	Grantor (From)	Grantee (To)	D.B.	Pg.	Type	W.D. Cons
7-87	WAGNER, C. E. REEVES, R. A. &	COOPER, NELSON & LINDA T.	643	259	W	33 <u>00</u>
8/24/01	LINDA T. COOPER, NELSON G. &	BRANDY L. & WHITLEY, LYNDON BLAKE	4782	404	WD	118 <u>94</u>

City	G.M.D.	L.D.	L.L.	Dimensions	Acreage				
		15	1113		Return	Deed	Plat	Comp.	Used
								2.3P	

Subdivision	Block	Lot	Plat Bk	Page
			67	8

Brief Legal Description





Property
 Acquired From: 15-1
 Acct. No.


MAP BLOCK PAR SUB
 OLD: 1572 003 M
 NEW: 1580 202

<u>15-72</u>		<u>3M</u>
Map	Block	Parcel

Date	Grantor (From)	Grantee (To)	D.B.	Pg.	Type	W.D. Cons
<u>12-2-86</u>	<u>Wagner, C. E.</u> <u>Reeves, R. A.</u>	<u>Prime II, Inc.</u>	<u>593</u>	<u>582</u>	<u>wo</u>	<u>2.00</u>

City	G.M.D.	L.D.	L.L.	Dimensions	Acreage				
		<u>15</u>	<u>1113</u>		Return	Deed	Plat	Comp.	Used
						<u>.128</u>			<u>.13</u>
Subdivision					Block	Lot	Plat Bk.	Page	
<u>Access Strip R/w</u>									

Brief Legal Description



Property
 Acquired From:
 Aect. No.


MAP BLOCK PAR SUB
 OLD: 1574 046
 NEW: 1530 203

15-74		46
Map	Block	Parcel

Date	Grantor (From)	Grantee (To)	D.B.	Pg.	Type	W.D. Cons
5-85	Banister, Earl L. & Allene	Rosentfeld, Robert L. & Marcia	460	479	WD	170.00
10-85	Rosentfeld, Robert L. & Marcia	Leonka, Inc	492	672	WD	185.00
10-85	Leonka, Inc	McQuillen, Claudia C.	490	513	WD	185.00
7/9/93	McQuillen, Claudia C.	RICE, ANNA L. & HASTINGS, BARRY W. & JOYCE W.	1522	49	W/D	212.00
8/20/97	RICE, ANNA L.	JOYCE W. & HASTINGS, BARRY W.	2812	86	QC	-0-
12/15/04	JOYCE W. & HASTINGS, BARRY W.	ALLEGIANCE-FERNWOOD CREEK PROPERTIES, LLC	7589	44 40	QC WD	900.40
City			Acreage			
E.M.D.			20.76 ± 15.61 ±			
L.D.			Return		Deed	
L.L.			Plat		Comp.	
Dimensions			Used			
Subdivision			Block		Lot	
15 014			*15.59 AC		Plat Bk. Page	
44			201			
Brief Legal Description 87 RW DEED Took .19 AC FOR RW ± ADJUSTED ACREAGE						
PER DEED 1522/49-10-94						

Found in Case 62701

USED
 12/17/04



LL 1114

15LD

Name On Return: Rt #1
WOODSTOCK, GA

Name On Deed: ~~JOHNSTON, William J.~~

2-156 77
 Photo Call No.

15-74 46
 Map Block Parcel

68

Property Address: 5/ Cox Rd.

Property Acquired From:


Acquired By: Deed Will Approximate Date Acquired: Recorded Yes No D.B. Pg. Size (Dim. or Ac.)

Bounded By: N. S. E. W.

Date	Grantor (From)	Grantee (To)	D.B.	Pg.	Type	W.D. Cons.
11/01/67	JOHNSTON, S.L. Jr.		93	213	AFF	
7-24-69	JOHNSTON, Wm. J.	BANISTER, Earl L.	102	114	WD	18.00/yr
6-11-77	BANISTER, EARL L.	BANISTER, EARL L. + ALLEN, T.	219	159	WD	-0-

City	G.M.D.	L.D.	L.L.	Dimensions	Acreage				
					Return	Deed	Plat	Comp.	Used
	1015	15	1114			22.55		21±	22.55
Subdivision					Block	Lot	Plat Book	Page	

Brief Legal Description: 22.55 Ac. LL 1114 LD 15



Property Acquired From: **15-74** MAP **1574** BLOCK
 Acct. No. NEW: 1530

PAR SUB
 046 A
 Photo Call No
 203 A


15-74 **46A**
 Map Block Parcel

Date	Grantor (From)	Grantee (To)	D.B.	Pg.	Type	W.D. Cons
12/91	McQUILLEN CLAUDIA	GENEVA COLLINS DAVID P. A.	1127	236	W	62.50
12/15/04	GENEVA COLLINS DAVID P.	ALLEGIANCE - FERNWOOD GREEN PROPERTIES, LLC	7589	54 48	QC W/D	3 TRACTS 1,176.00

*1 DEED FOR PART OF THIS TRACT 12/7/06
 ALL OF THIS PART USED FOR FERNWOOD*

City	G.M.D.	L.D.	L.L.	Dimensions	Acreage				
					Return	Deed	Plat	Comp.	Used
		15	1114					5	
Subdivision					Block	Lot	Plat Bk.	Page	
Brief Legal Description									


HP



Property Acquired From:	MAP BLOCK PAR SUB OLD: 1574 012	15-74		12
Acct. No.	NEW: 1530	Photo 204	Call No	Map Block Parcel

Date	Grantor (From)	Grantee (To)	D.B.	Pg.	Type	W.D. Cons
PER '87	TAX RETURN	REESE, R. GLENN & KENNEDY				
2/24/00	LYON, KENNEDY J. & REESE, R. GLENN	JOHN D. & TACKETT, JENNIFER L.	4046	181	W/D	180. ⁰⁰
7/12/02	JOHN D. & TACKETT, JENNIFER L.	THOMAS & PRIDY, ALICIA	5394	230	WD	210. ⁰⁰

City	G.M.D.	L.D.	L.L.	Dimensions	Acreage				
					Return	Deed	Plat	Comp.	Used
		15	1262 1263						
Subdivision					Block	Lot	Plat Bk.	Page	
Brief Legal Description									




Name On Return:				15-74		12	
Name On Deed:		Photo		Call No.		Map Block Parcel	
Property Address:				Property Acquired From:			
Acquired By:	Deed Will	Approximate Date Acquired:	Recorded Yes No	D.B. Pg.	Size: (Dim. or Ac.)		
Bounded By:	N.	S.	E.	W.			

Date	Grantor (From)	Grantee (To)	D.B.	Pg.	Type	W.D. Cons.
9/78	Howell L. & Joan Holt	Walker, Ted R. Jr.	247	71	W	23.50
3/79	Walker, Ted R. Jr.	Echols, Richard D.	258	51	W	15.00
3-85	Echols, Richard D.	Lyon Kennedy J. Reese R. Glenn	449	266	WD	110.00

City	G.M.D.	L.D.	L.L.	Dimensions	Acreage				
		15	1262 1263		Return	Deed	Plat	Comp.	Used

Subdivision	Block	Lot	Plat Book	Page

Brief Legal Description:



Name On Return: *RT 1 Woodstock*

2-156 8
Photo Call No.

~~15.78~~ 12
Map Block Parcel

Name On Deed: *DANGAR, Mildred*

Property Address: *5/5 LAKE CIRCLE So.*

Property Acquired From:


Acquired By: Deed Will Approximate Date Acquired: Recorded Yes No D.B. Pg. Size: (Dim. or Ac.)

Bounded By: N. S. E. W.

Date	Grantor (From)	Grantee (To)	D.B.	Pg.	Type	W.D.Cons.
<i>7/29/69</i>	<i>DANGAR MILDRED</i>	<i>SMITH, DAVID EST OF</i>	<i>102</i>	<i>324</i>	<i>SD</i>	
	<i>Dangar, Mildred</i>	<i>Holt, Howell Lee</i>	<i>Field</i>	<i>Call</i>		
<i>3/69</i>	<i>" "</i>	<i>" "</i>	<i>205</i>	<i>651</i>	<i>W</i>	

City	G.M.D.	L.D.	L.L.	Dimensions	Acreage				
					Return	Deed	Plat	Comp.	Used
	<i>1015</i>	<i>15</i>	<i>1263 1262</i>			<i>5.2</i>	<i>5</i>	<i>5.2</i>	
Subdivision					Block	Lot	Plat Book	Page	
							<i>5</i>	<i>6</i>	

Brief Legal Description: *5.2 Ac LL1262, 1263 LD 15*




Name On Return:	MAP BLOCK	PAR. SUB	15-74		14A
	OLD: 1574	014 A	Map	Block	Parcel
Name On Deed:	NEW: 1530	Photo 205			
Property Address:	Property Acquired From:				
Acquired By:	Deed Will	Approximate Date Acquired:	Recorded Yes No	D.B. Pg.	Size: (Dim. or Ac.)
Bounded By:	N.	S.	E.	W.	

Date	Grantor (From)	Grantee (To)	D.B.	Pg.	Type	W.D. Cons.
5/82	RAGGIANTI, DANTE D.	THOMAS G. & SHERRY A. AVERETT	322	757	W	18 ⁶⁰
11-89	SHERRY A. & AVERETT, THOMAS G.	TINA M. & BROWN, GREGORY R.	834	442	W	22 ²⁰

City	G.M.D.	L.D.	L.L.	Dimensions	Acreage 2.54 AC				
		15	1262	*21.29 AC	Return	Deed	Plat	Comp.	Used
						3.00			J
Subdivision					Block	Lot	Plat Book	Page	

Brief Legal Description: * PARCELS 206, 207, 212 COMBINED PER DIANER & TAX ASSESSORS REQUEST. 3/25/04





Property Acquired From:
Acct. No.

MAP BLOCK
OLD: 1574
NEW: 1530

PAR SUB
014
Photo Call No
206

15-74
Map Block Parcel
14

Date	Grantor (From)	Grantee (To)	D.B.	Pg.	Type	W.D. Cons
1-90	GREEN, WILLIAM L.	BROWN, JINA M. GREGORY R.	847 847	558 557	W QC	30.00 -0-

DELETE & COMBINE
 WITH 205 PER OWNERS
 REQUEST
 3/25/04
 TAX ASSESSORS

City	G.M.D.	L.D.	L.L.	Dimensions	Acreage				
					Return	Deed	Plat	Comp.	Used
		15	1262				2		
Subdivision					Block	Lot	Plat Bk.	Page	
Brief Legal Description									



Found & Annoted 12-18-87


Name On Return:		Photo		Call No.		15-74		14			
Name On Deed:						Map		Block		Parcel	
Property Address:						Property Acquired From:					
Acquired By:		Deed Will		Approximate Date Acquired:		Recorded Yes No		D.B. Pg.		Size: (Dim. or Ac.)	
Bounded By:		N.		S.		E.		W.			

Date	Grantor (From)	Grantee (To)	D.B.	Pg.	Type	W.D. Cons.
9/78	HOWELL L. & JOAN	WALKER, TED R. JR.	247	71	W	23 ⁵⁰ / ₃
3/79	WALKER, TED R.	RAGGHIANI, DANTE D.	258	46	W	15 ⁰⁰
3/86	RAGGHIANI, JOAN C.	GREEN, WILLIAM L.	519	643	W	5 ⁵⁰

City	G.M.D.	L.D.	L.L.	Dimensions	2 AC	Acreage 5 AC				
		15	1262		Return	Deed	Plat	Comp	Used	
			1263							

Subdivision				Block	Lot	Plat Book	Page

Brief Legal Description: 1986 deed 519/643 also covered 21-12A-131 but it had been precluded on so no changes made to it.



Name On Return: RT 1 Woodstock, GA

2-156	6
Photo	Call No.

15-74		14
Map	Block	Parcel

Name On Deed: DANGAR, Mildred.

Property Address: 5/5 LAKE CIRCLE So.

Property Acquired From:

Acquired By:	Deed Will	Approximate Date Acquired:	Recorded Yes No	D.B. Pg.	Size: (Dim. or Ac.)
--------------	-----------	----------------------------	-----------------	----------	---------------------

Bounded By:	N.	S.	E.	W.
-------------	----	----	----	----

Date	Grantor (From)	Grantee (To)	D.B.	Pg.	Type	W.D.Cons.
7/29/69	DANGAR, Mildred	SMITH, DAVID EST OF	102	324	SD	
	" "	Holt, Howell Lee		Field	Call	
3/69	" "	" "	205	651	W	

City	G.M.D.	L.D.	L.L.	Dimensions	Acreage				
					Return	Deed	Plat	Comp.	Used
	1015	15	1262		-	-	2.7	-	2.7

Subdivision	Block	Lot	Plat Book	Page

Brief Legal Description: 2.7Ac LL1262 LD 15

Property Acquired From:	MAP BLOCK OLD: 1574	PAR SUB 015	15-74		15
Acct. No.	NEW: 1530	Photo Call No 207	Map	Block	Parcel

Date	Grantor (From)	Grantee (To)	D.B.	Pg.	Type	W.D. Cons
10/83	Bowen, Linda Fay ^{LINDA FAY}	Gregory R. & Tina M. ^{GREGORY R. & TINA M.}	371	239	W	9/50

DELETE 1/4 LEMBIN
 WITH 205 PER DWNT
 ASSESSORS PLEASE
 3/25/04

City	G.M.D.	L.D.	L.L.	Dimensions	Acreage 5.18				
		15	1262		Return	Deed	Plat	Comp.	Used
Subdivision					Block	Lot	Plat Bk.	Page	
							5	6	
Brief Legal Description							15	103	



221262

157LD

Name On 2985 CENTRAL AVE
 Return: EAST POINT AVE

2-150 5
 Photo Call No.

15-74 15
 Map Block Parcel

Name On SIKES, Mildred B and
 Deed: RAKESTRAW, Benjamin P

Property Address: ON LAKE CIRCLE SO.

Property Acquired From:

Acquired By: Deed Will Approximate Date Acquired: Recorded Yes No D.B. Pg. Size: (Dim. or Ac.)

Bounded By: N. S. E. W.

Date	Grantor (From)	Grantee (To)	D.B.	Pg.	Type	W.D.Cons.	
2/19/69	DANGAR, MILDRED		99	357	WD	6.50 RTT	
5-20-77	RAKESTRAW, Benjamin P. 1/2	RAKESTRAW, Ruby Elizabeth 1/2	217	666	WD	-	
3/79	RAKESTRAW, Ruby Elizabeth	COLAVITA, LINDA FAY	261	530	W	30 ⁰⁰	
	City	G.M.D.	L.D.	L.L.	Dimensions	Acreage	5.18
		1015	15	1262		Return Deed Plat Comp. Used	
						- DIM 5.5 -	5.5
	Subdivision	Block	Lot	Plat Book	Page		
	5.18			5	6		
Brief Legal Description:		5.18 Ac	LL1262	LD 15	15	103	

15124
15124

30248

10.81
4.64

6.17

Property Acquired From:	MAP BLOCK	PAR SUB	15-74		18B
Acct. No.	OLD: 1574	018 B	Map	Block	Parcel
	NEW: 1530	Photo Call No			
		208			

Date	Grantor (From)	Grantee (To)	D.B.	Pg.	Type	W.D. Cons
4/8/83	SCULLY, EDNA LUEDTKE	LONG, PATRICIA L.	348	246	W	-0-
10/23/06	LONG, PATRICIA L.	Tommy M. LONG, PATRICIA L.	9169	210	DC	2TRACTS -0-

City	G.M.D.	L.D.	L.L.	Dimensions	Acreage				
		15	1262		Return	Deed	Plat	Comp.	Used
						4.07			4.07

Subdivision	Block	Lot	Plat Bk.	Page


Brief Legal Description




Property Acquired From:	MAP BLOCK OLD: 1574	PAR SUB 018 C	15-74		18C
Acct. No.	NEW: 1530	Photo Call No 209	Map	Block	Parcel

Date	Grantor (From)	Grantee (To)	D.B.	Pg.	Type	W.D. Cons
4/83	LONG, PATRICIA L. (See 1/2)	SAULLEY, EDNA M.	348	244	W	-0-
6/26/93	SCULLY, JAMES E.	LONG, PATRICIA L.	1525	133	QC	-0-
6/28/93	TRUSTY, CAROL ANN	" " "	1525	134	QC	2.40
10/23/06	LONG, PATRICIA L.	LONG, PATRICIA L. (Tommy M.)	9169	206	QC	-0-

City	G.M.D.	L.D.	L.L.	Dimensions	Acreage				
		15	1262		Return	Deed	Plat	Comp.	Used
						1.03			1.03
Subdivision					Block	Lot	Plat	Bk.	Page
Brief Legal Description									





Property
Acquired From:
Acct. No.

MAP BLOCK
OLD: 1574
NEW: 1530

PAR SUB
018
Photo Call No
211

15-74
Map Block Parcel
18

Date	Grantor (From)	Grantee (To)	D.B.	Pg.	Type	W.D. Cons
4/83	LONG, PATRICIA L. (Her 1/2)	SCULLEY, EDNA M.	348	344	W	-0-
6/83	SCULLEY, EDNA M.	TRUSTY, CAROL L.	354	413	W	18 ⁰⁰

City	G.M.D.	L.D.	L.L.	Dimensions	Acreage				
		15	1262 1263		Return	Deed	Plat	Comp.	Used
						1.25			1.25
Subdivision					Block	Lot	Plat Bk.	Page	

Brief Legal Description



LL 1262, 1263

15LD

Name On Return:

Name On Deed: *LONG Patricia Lynn & LUEDTKE, Ralph*

Property Address: *N/ 15 LAKE CIRCLE So.*

Property Acquired From:

<i>2-156</i>	<i>4</i>
Photo	Call No.

<i>15.74</i>		<i>18</i>
Map	Block	Parcel

Acquired By:	Deed Will <input type="checkbox"/>	Approximate Date Acquired:	Recorded Yes <input type="checkbox"/> No <input type="checkbox"/>	D.B. <input type="checkbox"/> Pg. <input type="checkbox"/>	Size: (Dim. or Ac.)
--------------	------------------------------------	----------------------------	---	--	---------------------

Bounded By:	N.	S.	E.	W.
-------------	----	----	----	----

Date	Grantor (From)	Grantee (To)	D.B.	Pg.	Type	W.D.Cons.
<i>3/4/69</i>	<i>DANGAE MILDRED</i>		<i>100</i>	<i>89</i>	<i>WD</i>	<i>9. RTT</i>
<i>2-10-70</i>	<i>ARNOLD, Thomas</i>		<i>105</i>	<i>237</i>	<i>WD</i>	<i>—</i>
<i>2/80</i>	<i>LUEDTKE, RALPH</i>	<i>LUEDTKE, EDNA</i>	<i>281</i>	<i>597</i>	<i>W</i>	<i>-0-</i>

City	G.M.D.	L.D.	L.L.	Dimensions	Acreage				
					Return	Deed	Plat	Comp.	Used
	<i>1015</i>	<i>15</i>	<i>1262</i>			<i>7.5</i>	<i>7.5</i>		<i>7.5</i>

Subdivision	Block	Lot	Plat Book	Page
			<i>5</i>	<i>6</i>

Brief Legal Description: *7.5 Ac LL 1262 LD 15*



Name On Return:	MAP	BLOCK	PAR	SUB
	OLD: 1574		022	
Name On Deed:	NEW: 1530		212	

15-74		22
Map	Block	Parcel

Property Address:		Property Acquired From:			
Acquired By:	Deed Will	Approximate Date Acquired:	Recorded Yes No	D.B. Pg.	Size: (Dim. or Ac.)
Bounded By:	N.	S.	E.	W.	

Date	Grantor (From)	Grantee (To)	D.B.	Pg.	Type	W.D. Cons.
2/82	COOPER, JERRALD	CARPENTER, DIANNE	427	317	Conveyance	87 ⁰⁰
?/88	CARPENTER, DIANNE	CARPENTER, DAVID V.	745	665	Conveyance	
1-88	CARPENTER, DAVID V.	BROWN, TINA M. & GREGORY R.	767	25.3	Conveyance	

City	G.M.D.	L.D.	L.L.	Dimensions	Acreage				
					Return	Deed	Plat	Comp.	Used

Subdivision	Block	Lot	Plat Book	Page
-------------	-------	-----	-----------	------

Brief Legal Description:

WITH
 DEED
 AT

1530
 1262

~~Plat~~ ~~Grantor~~ ~~Co.~~
 Name On Return: COOPER, Jerry L. ↖

2-156 32
 Photo Call No.

15-74 22
 Map Block Parcel

13

Name On Deed: HIPPEN, Willis & Sylvia

Property Address: E/5 LAKE CIRCLE No.

Property Acquired From:

Acquired By: Deed Will Approximate Date Acquired: Recorded Yes No D.B. Pg. Size: (Dim. or Ac.)


Bounded By: N. S. E. W.

Date	Grantor (From)	Grantee (To)	D.B.	Pg.	Type	W.D.Cons.
11/24/69	DANGAR, MARGARET		104	515	WD	10.60
3-8-70	DANGAR, L.L.		106	171	WD	3.59/RTT
8-27-70	HIPPEN, Willis et ux		108	55	WD	12.00/RTT

City	G.M.D.	L.D.	L.L.	Dimensions	Acreage 11.57				
					Return	Deed	Plat	Comp.	Used
	1015	15	1262 1263			9.57	-	9.7	9.57

Subdivision	Block	Lot	Plat Book	Page
11.57				

Brief Legal Description: 9.57 Ac LL 1262 1263 LD 15



Name On: 585 hake	MAP • BLOCK	PAR. SUB
Return: Atlanta	OLD: 1574	02356
Name On Deed: GOSSETT	NEW: (1530) P.	Photo Call No.
		213


15.74		23
Map	Block	Parcel


Property w/ Address: 1/5 WILEY BRIDGE RD	Property Acquired From:			
Acquired By: Deed Will	Approximate Date Acquired:	Recorded Yes No	D.B. Pg.	Size: (Dim. or Ac.)
Bounded By: N.	S.	E.	W.	

Date	Grantor (From)	Grantee (To)	D.B.	Pg.	Type	W.D.Cons.
12/24/69	DANGAR, MILDRED		104	489	WD	6.00 RTT

City	G.M.D.	L.D.	L.L.	Dimensions	Acreage				
					Return	Deed	Plat	Comp.	Used
	1015	15	1262 1263	*5.56 AC	-	557	-	58	557
Subdivision					Block	Lot	Plat Book	Page	


Brief Legal Description: 557 Ac LL 1262, 1263 CD 15
 X.01 AC + USED FOR R/W PER 2005 DEED 7732-227, 5/6/05





Name On Return:	MAP BLOCK OLD: 1574	PAR SUB 024 C	15-74		24C
Name On Deed:	NEW: 1530	Photo 214	Map	Block	Parcel
Property Address:	Property: _____ Acquired From: _____				
Acquired By:	Deed Will	Approximate Date Acquired:	Recorded Yes No	D.B. Pg.	Size: (Dim. or Ac.)
Bounded By:	N.	S.	E.	W.	

Date	Grantor (From)	Grantee (To)	D.B.	Pg.	Type	W.D.Cons.	
9/76	CARMICHAEL, C.W. JR.	COOPER, JERRY L.	204	487	W	14 ⁰⁰	
1/79	COOPER, JERRY L.	VALLOWE, PHILIP	253	621	QC	-0-	
5/79	VALLOWE, PHILIP & COOPER, JERRY L.	CHARLES E. JR. DAVIS, PRISCILLA A.	263	148	W	49 ⁰⁰	
	City	G.M.D.	L.D.	L.L.	Dimensions	Acreage	
			15	1258 1259 1262		Return Deed Plat Comp. Used	
	Subdivision	1263			Block	Lot	Plat Book Page
						12 85	
Brief Legal Description:							





Name On Return:	MAP BLOCK: OLD: 1574	PAR SUB: 024 D	15-74		24D
Name On Deed:	NEW: 1530	Photo Call No. 21-5	Map	Block	Parcel


Property Address:	Property Acquired From: 24B				
Acquired By:	Deed Will: _____	Approximate Date Acquired:	Recorded Yes No: _____	D.B. Pg.:	Size: (Dim. or Ac.)
Bounded By:	N.	S.	E.	W.	

Date	Grantor (From)	Grantee (To)	D.B.	Pg.	Type	W.D. Cons.
8/78	CARMICHAEL, C. W. JR.	HEFLIN, KEITH	244	590	W	14 ⁹⁰
4/80	HEFLIN, S. KEITH	CHARLES E. JR. DAVIS, PRISCILLA A.	285	203	sales contract	-
7-85	Heflin, Keith	Charles E. Davis Priscilla A.	472	126	WD	18.00

City	G.M.D.	L.D.	L.L.	Dimensions	Acreage				
		15	1258 1259		Return	Deed	Plat	Comp.	Used
								4.8	5±

Subdivision	Block	Lot	Plat Book	Page
			14	158


Brief Legal Description:



Property Acquired From:	MAP BLOCK	PAR SUB	15-74		24B
Acct. No.	OLD: 1574	024 B	Map	Block	Parcel
	NEW: 1530	photo Call No			
		216			

Date	Grantor (From)	Grantee (To)	D.B.	Pg.	Type	W.D. Cons
8/83	CARMICHAEL, C.W. JR.	DANGAR, RAY	371	392	W	15 ⁵⁰
12/84	DANGAR, RAY	MORRIS, ALBERT P. III	432	348	W	25 ⁰⁰
4-84	MORRIS, ALBERT P. III	MORRIS, ALBERT P. III KELLY JEAN	622	682	W	-0-
11/18/84	MORRIS, ALBERT P. III KELLY JEAN	RICHARDSON, MERWIN H.	1981	295	W/D	170. ⁰⁰

City	G.M.D.	L.D.	L.L.	Dimensions	Acreage				
			1258		Return	Deed	Plat	Comp.	Used
		15	1259	4.82 AC					
Subdivision					Block	Lot	Plat	Bk.	Page
Brief Legal Description									
ADJUSTED ACREAGE PER TAXPAYERS LETTER & PLAT. 3/18/08									



Name On Return:
Name On Deed:

Photo Call No.

24

1574 24B
Map Block Parcel

Property Address: *WILEY BRIDGE RD.* Property Acquired From:

Acquired By: Deed Will Approximate Date Acquired: Recorded Yes No D.B. — Pg. — Size: (Dim. or Ac.)

Bounded By: N. S. E. W.

Date	Grantor (From)	Grantee (To)	D.B.	Pg.	Type	W.D. Cons.
7-2	HENDERSON, DORIS S.	STANFORD-WELZ DEV. CO.	33	33	W/D	1740
4-18-75	NUNLEY, RUEBERT	DANGAR, Mildred	164	609	WD	—
4-18-75	DANGAR, Mildred	CARMICHAEL, C. W. Jr.	179	210	WD	3370


City	G.M.D.	L.D.	L.L.	Dimensions	Acreage				
		15	1257	9.21	Return	Deed	Plat	Comp.	Used
			1262			10.21			
Subdivision					Block	Lot	Plat Book	Page	

Brief Legal Description:

100

100

[Faint, illegible text throughout the page]




Property Acquired From: OLD: 1574 MAP BLOCK PAR SUB
 Acct. No. NEW: 1530 217

15-74		27E
Map	Block	Parcel

Date	Grantor (From)	Grantee (To)	D.B.	Pg.	Type	W.D. Cons	
6/83	ELLARD, PALMER T.	ROBERTS, DARREN	358	594	W	92 ⁵⁰	
3-87	U.S.A.	HORNSBY, ROYER Wm.	627	640	O.C.	50 ^{CS}	
9/88	HORNSBY, ROYER Wm.	HORNSBY, JEANETTE E.	737	419	QC	2 TRIS	
5/19/95	KIMBRELL, MARVIN	" " "	2091	105	QC	FOR 30 AC 10. ⁰⁰	
10/1/98	HORNSBY, JEANETTE E.	HORNSBY, ROYER WILLIAM	3315	346	QC	2 TRACTS -0-	
City		G.M.D.	L.D.	L.L.	Dimensions		Acreage 1.35
			15	1190			Return Deed Plat Comp. Used
Subdivision					Block	Lot	Plat Bk. Page

Brief Legal Description: ~~THIS DEED DOESN'T SEEM TO REFLECT THE SWAP IN PROPERTY PER 1995 DEEDS N/C ANYWAY.~~



F. Recorded 1/29/80

Name On Return:

Photo	Call No.

15-74		276
Map	Block	Parcel

Name On Deed:

Property Address:

Property Acquired From:

Acquired By:	Deed <input type="checkbox"/> Will <input type="checkbox"/>	Approximate Date Acquired:	Recorded Yes <input type="checkbox"/> No <input type="checkbox"/>	D.B. <input type="checkbox"/> Pg. <input type="checkbox"/>	Size: (Dim. or Ac.)
--------------	---	----------------------------	---	--	---------------------

Bounded By:	N.	S.	E.	W.
-------------	----	----	----	----

Date	Grantor (From)	Grantee (To)	D.B.	Pg.	Type	W.D. Cons.
1/170	HOREY & HEMAREE, JAMES M.	TRITT, TONY	280	80	W	6 ¹⁰

7/3/82	Kendall, Dennis G.	Ellard, Palmer T.	317	74	W	360
--------	--------------------	-------------------	-----	----	---	-----

City	G.M.D.	L.D.	L.L.	Dimensions	Acreage				
					Return	Deed	Plat	Comp.	Used
		15	1190			1.348			1.35

Subdivision	Block	Lot	Plat Book	Page

Brief Legal Description:



Property
Acquired From:
Acct. No.

MAP BLOCK PAR SUB
OLD: 1574
NEW: 1530

027 G
218 Call No


15-74
276
Map Block Parcel

Date	Grantor (From)	Grantee (To)	D.B.	Pg.	Type	W.D. Cons
5/82	HENAREE, JAMES	KIMARELL, MARVIN	322	223	4/D	16.20
8/21/01	^{ESTATE} KIMBRELL, MARVIN JERRY	KIMBRELL, SILVIE ANN	4729	235	EX'S DEED	2 PARCELS -0-

City	G.M.D.	L.D.	L.L.	Dimensions	Acreage 2.08 AC			
					Return	Deed	Plat Comp.	Used
						238		2.38

Subdivision	Block	Lot	Plat Bk.	Page


Brief Legal Description: *This parcel N.O.D for 87 Lots. Had not been charged.*



Name On Return:	MAP OLD: 1574	BLOCK	PAR 027	SUB D	15-74	27D	
Name On Deed:	NEW: 1530		219				Map

Property Address:			Property Acquired From:			
Acquired By:	Deed <input type="checkbox"/> Will <input type="checkbox"/>	Approximate Date Acquired:	Recorded Yes <input type="checkbox"/> No <input type="checkbox"/>	D.B. <input type="checkbox"/> Pg. <input type="checkbox"/>	Size: (Dim. or Ac.)	
Bounded By:	N.	S.	E.	W.		

Date	Grantor (From)	Grantee (To)	D.B.	Pg.	Type	W.D. Cons.			
8/80	HEMBREE, JAMES M.	KIMBRELL, MARVIN	290	753	W	17 ⁹⁰			
5/19/95	HORNSBY, JEANETTE E. <i>ESTATE</i>	" "	2091	104	DC	FOR 30 AC 10. ⁰⁰			
8/21/01	KIMBRELL, MARVIN JERRY	KIMBRELL, SILVIE ANN	4729	235	EX'S DEED	2 PARCELS -0-			
City		G.M.D.	L.D.	L.L.	Dimensions	3.19 AC. Acreage 2.69 AC.			
			15	1190	Return	Deed	Plat	Comp.	Used
								5	5
Subdivision					Block	Lot	Plat Book	Page	
Brief Legal Description:									



Name On Return:

MAP -- BLOCK PAR -- SUB
OLD: 1574 027 B

15-74		27B
Map	Block	Parcel

Name On Deed:

NEW: 1530 220

Property Address: *Delete*

Property Acquired From: *NEW PARCEL*

Acquired By: Deed Will

Approximate Date Acquired:

Recorded Yes No

D.B. Pg. *10*

Size (Dim. or Ac.) *District*

Bounded By:


N. *Deed* S. *Called for* E. *1st*

Date	Grantor (From)	Grantee (To)	D.B.	Pg.	Type	W.D. Cons.
10/79	<i>Byers, Terry A.</i>	<i>Byers, Terry A.</i>	276	524	W	1 ⁰⁰
4/82	<i>Byers, Terry A.</i>	<i>Byers, G. &</i>	276	580	W	4 ⁰⁰

City	G.M.D.	L.D.	LL	Dimensions	Acreage				
		15	1190	105 X 210	Return	Deed	Plat	Comp.	Used
									Lot

Subdivision	Block	Lot	Plat Book	Page

Brief Legal Description: *12/11/90*



Name On Return:	MAP OLD: 1574	BLOCK	PAR 027	SUB C	15-74		27C
Name On Deed:	NEW: 1530		Photo 221	Call No.	Map	Block	Parcel

Property Address:	Property Acquired From:
-------------------	-------------------------


Acquired By:	Deed Will	Approximate Date Acquired:	Recorded Yes No	D.B. Pg.	Size: (Dim. or Ac.)
--------------	-----------	----------------------------	-----------------	----------	---------------------

Bounded By:	N.	S.	E.	W.
-------------	----	----	----	----

Date	Grantor (From)	Grantee (To)	D.B.	Pg.	Type	W.D. Cons.
11/79	HEMBREE, JAMES M.	RUPRECHT, CAROLYN E.	277	727	W	25 ²⁰
4/13/95	RUPRECHT, FRANK PAUL III	RUPRECHT, FRANK PAUL III	2099	347	DC	0
5/15/95	RUPRECHT, FRANK PAUL III	STARNES, WILLIAM P. JR	2099	349	W/D	65. ⁰⁰

City	G.M.D.	L.D.	L.L.	Dimensions	Acreage				
					Return	Deed	Plat	Comp.	Used
		15	1189 1190			7.2			7.2
Subdivision					Block	Lot	Plat Book	Page	
							16	77	

Brief Legal Description:



Property
Acquired From: 2
Acct. No.


MAP BLOCK PAR SUB
OLD: 1574 027 H
NEW: 1530 222

15-74		274
Map	Block	Parcel

Date	Grantor (From)	Grantee (To)	D.B.	Pg.	Type	W.D. Cons
2/84	KIMBRELL, MARVIN	BROOKS, LARRY C. & DEBRA A.	385	340	W	

City	G.M.D.	L.D.	L.L.	Dimensions	Acreage				
		15	1190		Return	Deed	Plat	Comp.	Used
						.584			.584
Subdivision					Block	Lot	Plat Bk.	Page	
							23	173	

Brief Legal Description



Property Acquired From: 15-17-2-10
 Acct. No. NEW: 1530


MAP BLOCK PAR SUB
 027 J
 223 Call No

15-74 27J
 Map Block Parcel

Date	Grantor (From)	Grantee (To)	D.B.	Pg.	Type	W.D. Cons
12-8-86	Kimbrell, Marvin	Land, Cynthia J. Decker, David S.	591	408	WD	45. ⁰⁰
3/90	LAND, CYNTHIA J. DECKER, DAVID S.	CROWE, MARGO	862	21	W	67. ⁵⁰
9/13/02	CROWE, MARGO	SERRERO, MARGO	5552	24	Q/C	0
6/30/06	SERRERO, MARGO	DEFELICE, KRISTINE	8898	196	WD	151. ⁰⁰

City	G.M.D.	L.D.	L.L.	Dimensions	Acreage				
		15	1190		Return	Deed	Plat	Comp.	Used
						.499			.50
Subdivision					Block	Lot	Plat Bk.	Page	


Brief Legal Description



MAP BLOCK PAR SUB
 Property Acquired From: OLD: 1574 027 F
 Acct. No. NEW: 1530 224

15-74		27F
Map	Block	Parcel

Date	Grantor (From)	Grantee (To)	D.B.	Pg.	Type	W.D. Cons	
12-8-86	George E. H. Horesch, Morris H., Emil H.	Wall, William A.	586	192	WO	77.32	
12-30-86	Wall, William A. ^{88% Int}	Blas, Victoria Wall ^{12% Int}	590	623	WO	-0-	
1/2/90	MARGUERITE ALLGOOD WALL, WILLIAM ALFORD	BLAS, VICTORIA WALL BLAS, VICTORIA WALL	2477	30	W/D	-0-	
1/2/89	48% INT. " "	52% INT. BLAS, VICTORIA WALL	2477	31	W/D	-0-	
1/2/88	48% INT. " "	70% Int BLAS, VICTORIA WALL	2477	32	W/D	-0-	
6/1/87	" " "	100% INT. BLAS, VICTORIA WALL	2477	33	W/D	-0-	
City		G.M.D.	L.D.	L.L.	Dimensions	Acreage	
			15	1190		Return	Deed
						185	
Subdivision		Block	Lot	Plat	Bk.	Page	
				21		25	
Brief Legal Description							



Name On Return:

Photo	Call No.

15-74		27F
Map	Block	Parcel

Name On Deed:

Property Address:

Property Acquired From:

Acquired By: Deed Will Approximate Date Acquired: Recorded Yes No D.B. Pg. Size: (Dim. or Ac.)


Bounded By: N. S. E. W.

Date	Grantor (From)	Grantee (To)	D.B.	Pg.	Type	W.D. Cons.
5/82	HEMBREE, JAMES MARVIN	KIMBRELL, MARVIN	322	223	W	16 ⁰⁰
10/82	KIMBRELL, MARVIN	DICKENS, KELLY CHARLTON L.	330	281	2W	57 ⁰⁰
12-8-86	Dickens, Kelly & Charlton L.	George H. Horesh, Jr. Emil H.	586	191	W.D.	77 ³⁰

City	G.M.D.	L.D.	L.L.	Dimensions	Acreage				
					Return	Deed	Plat	Comp.	Used
		15	1190						

Subdivision	Block	Lot	Plat Book	Page
			21	25

Brief Legal Description:




Name On Return:	MAP BLOCK OLD: 1574	PAR SUB 026 A	1574		26A
Name On Deed:	NEW: 1530	Photo 225	Cell No	Map	Block Parcel

Property Address:	Property Acquired From: 26, 27				
Acquired By:	Deed Will	Approximate Date Acquired:	Recorded Yes No	D.B. Pg.	Size: (Dim. or Ac.)
Bounded By:	N.	E. AS			W.

Date	Grantor (From)	Grantee (To)	D.B.	Pg.	Type	W.D. Cons.
12/28	MEMBREE, LUDREY ^{JAMES HARRINGTON}	KOLPATZKI, ALFRED H.	252	272	W	9.30
8/21/90	KOLPATZKI, ALFRED H.	KOLPATZKI, PATRICIA E.	2581	349	DC	20.00
8/21/90	KOLPATZKI, ALFRED H.	" " "	2582	1	EX'S DEED	300.00

DEED OF	CITY	V.G.M.D.	LAD.	L.L.	Dimensions	Acreage - B.A.C.:				
				1190		Return	Deed	Plat	Comp.	Used
Subdivision						Block	Lot	Plat Book	Page	

Brief Legal Description:



LL 1187

Name On Return:	MAP	BLOCK	PAR	SUB
	OLD: 1574		031	
Name On Deed:	NEW: 1530	Ph: 226	Call No:	

15.74		31
Map	Block	Parcel

Property Address: ON MOUNTAIN PARK RD	Property Acquired From:				
Acquired By:	Deed Will	Approximate Date Acquired:	Recorded Yes No	D.B. Pg.	Size (Dim. or Ac.)
Bounded By:	N.	S.	E.	W.	

Date	Grantor (From)	Grantee (To)	D.B.	Pg.	Type	W.D.Cons.
10/1/62	RALESTRAW, GENE		81	357	WD	

1-20-71	HUGHES, Hubert	KIMBRELL, Marvin.	110	500	IND	7.50/10TT.
---------	----------------	-------------------	-----	-----	-----	------------

5/31/01	KIMBRELL, MARVIN (ESTATE)	KIMBRELL SILVIE ANN	4615	84	ASSENT EXEL. TO REVISE	0-
---------	---------------------------	---------------------	------	----	------------------------	----

City	G.M.D.	L.D.	L.L.	Dimensions	Acreage				
					Return	Deed	Plat	Comp.	Used
	1015	15	1187 1190			—	2.4		2.4

Subdivision	Block	Lot	Plat Book	Page
			2	7

Brief Legal Description: 2.4 AC LL 1187, 1190. LD15



Property Acquired From:	MAP . BLOCK . PAR SUB OLD: 1574	032	Photo	Call No	15-74		32A
Acct. No.	NEW: 1530		227		Map	Block	Parcel

Date	Grantor (From)	Grantee (To)	D.B.	Pg.	Type	W.D.Cons
2/88	MORRIS, OLIVER B.	MORRIS, LARRY M.	690	592	De	-0-
5/88	MORRIS, LARRY M.	OSTUNI, STEVEN G.	715	138	De	590
3/9/98	OSTUNI, STEVEN G.	HUFFMAN, JESSICA	3034	165	De	-0-
3/23/01	HUFFMAN, JESSICA	OSTUNI, STEVEN G.	4508	70	De	-0-

City	G.M.D.	L.D.	L.L.	Dimensions	Acreage				
		15	1187		Return	Deed	Plat	Comp.	Used
						1			
Subdivision					Block	Lot	Plat Bk.	Page	

Brief Legal Description



Name On Return:

Photo	Call No.

15-74		32A
Map	Block	Parcel

Name On Deed:

Property Address:

Property Acquired From:

Acquired By: Deed Will Approximate Date Acquired: Recorded Yes No D.B. Pg. Size: (Dim. or Ac.)

Bounded By: N. S. E. W.

Date	Grantor (From)	Grantee (To)	D.B.	Pg.	Type	W.D.Cons.
4-26-77	Kolpatzki, Alfred H.	Kimbrell, Larry D.	216	102	W	4 ⁵⁰
8/80	KIMBRELL, LARRY D.	MORRIS, LARRY M. OSTUNE, STEVEN G. ^{1/2 int}	289	553	W	4 ³⁰
10/80	MORRIS, LARRY M.	MORRIS, OLIVER B. ^{1/2 int.}	293	401	QC	1 ⁰⁰

City	G.M.D.	L.D.	L.L.	Dimensions	Acreage				
		15	1187		Return	Deed	Plat	Comp.	Used
						1 ac.			

Subdivision	Block	Lot	Plat Book	Page

Brief Legal Description:

10/10/10
K. J. 10/10

Property Acquired From:
Acct. No.

Photo	Call No
-------	---------


15N30		228
Map	Block	Parcel

Date	Grantor (From)	Grantee (To)	D.B.	Pg.	Type	W.D. Cons
2/16/00	MOUNT, HENRY F. JR	MOUNT, JIM CAMERSON	4033	95	W/D	-0-
1/15/03	MOUNT, JIM CAMERSON	GREYSTONE PARTNERS, LLC	5843	491	WD	200 ⁰⁰
5/2/06	GREYSTONE PARTNERS, LLC	PEC DEVELOPMENT - COX ROAD, L.P.	8779	92	QC	2 PARCELS -0-

City	G.M.D.	L.D.	L.L.	Dimensions	Acreage 2 AC				
		15	1187		Return	Deed	Plat	Comp.	Used

Subdivision	Block	Lot	Plat Bk.	Page


Brief Legal Description



Name On Return:	MAP OLD: 1574	BLOCK	PAR 032	SUB B	15-74	32B	
Name On Deed:	NEW: 1530		Photo 228	Call No.			Map

Property Address:	Property Acquired From:					
Acquired By:	Deed ___ Will ___	Approximate Date Acquired:	Recorded Yes ___ No ___	D.B. ___ Pg. ___	Size: (Dim. or Ac.)	
Bounded By:	N.	S.	E.	W.		

Date	Grantor (From)	Grantee (To)			D.B.	Pg.	Type	W.D. Cons.			
8/79	KOLPATZKI, ALFRED H.	MOUNT, HENRY F. JR.			270	64	W	35°			
?/81	MOUNT, HENRY F. JR.	MOUNT, JIM CAMERSON			300	385	W	-0-			
7/81	MOUNT, JIM CAMERSON	MOUNT, HENRY F. JR.			313	565	W	-0-			
City		G.M.D.	L.D.	L.L.	Dimensions		Acreage				
			15	1187			Return	Deed	Plat	Comp.	Used
									2	2 1/2	
Subdivision					Block	Lot	Plat Book	Page			
Brief Legal Description:											




Property Acquired From:
Acct. No.

Photo	Call No
-------	---------

15N3D Map	Block	229 Parcel
--------------	-------	---------------

Date	Grantor (From)	Grantee (To)	D.B.	Pg.	Type	W.D. Cons
12/19/02	(ESTATE) KOLPATZKI, ALFRED H.	GREYSTONE PARTNERS, LLC	5759	38	TRUSTEE DEED	⊖
12/19/02	L/KG PATRICIA EDWARDS KOLPATZKI NEWMAN, PATRICIA KOLPATZKI	" " "	5759	44	LJ WD	1985 ²²
12/19/02	KOLPATZKI, ALFRED DANIEL NEWMAN, PATRICIA KOLPATZKI	" " "	5759	54	Q/C	⊖
5/2/06	GREYSTONE PARTNERS, LLC.	PEC DEVELOPMENT - COX ROAD, L.P.	8779	82 92	LTD W/D WC	2 PARCELS 8750 ²²

City	G.M.D.	L.D.	L.L.	Dimensions	Acreage 44.75 AC				
		15	1115 1117 1118	** 20.90 AC to 3.39 AC	Return	Deed	Plat	Comp.	Used
Subdivision				1187, 1190, 1116, 1046	Block	Lot	Plat	Bk.	Page
Brief Legal Description ** 43.39 AC used for Estates of Fernand Creek 6/5/2008									



L 2 1118

Name On Return: *RI*

MAP BLOCK PAR SUB
 OLD: 1574 032
 NEW: 1530 229

<i>15.74</i>		<i>32.</i>
Map	Block	Parcel

Name On Deed: *KOLPATZKI*

Property Address: *OFF MNT. PARK RD.*

Property Acquired From:

Acquired By: Deed Will Approximate Date Acquired: Recorded Yes No D.B. Pg. Size (Dim. or Ac.)

Bounded By: N. S. E. W.

Date	Grantor (From)	Grantee (To)	D.B.	Pg.	Type	W.D.Cons.
<i>9/7/65</i>	<i>MANDERSON, Marion C.</i>		<i>80</i>	<i>683</i>	<i>WD</i>	
<i>8/21/96</i>	<i>KOLPATZKI, ALFRED DANIEL</i>	<i>KOLPATZKI, PATRICIA E.</i>	<i>2581</i>	<i>349</i>	<i>RC</i>	<i>20.00</i>
<i>8/21/96</i>	<i>KOLPATZKI, ALFRED H.</i> <i>ESTATE</i>	<i>u u u</i>	<i>** 2582</i>	<i>1</i>	<i>EX'S DEED</i>	<i>300.00</i>

City	G.M.D.	L.D.	L.L.	Dimensions	Acreage				
					Return	Deed	Plat	Comp.	Used
	<i>1015</i>	<i>15</i>	<i>1115 1117 1118</i>	<i>*93.48 AC ±</i> <i>86.79 ±</i>	<i>97</i>			<i>94</i>	<i>97</i>

Subdivision	Block	Lot	Plat Book	Page
<i>1187 **94.75 AC</i>			<i>2</i>	<i>326</i>

Brief Legal Description: *97 AC LL 1115, 1117, 1118, 1187 LD 15*
** PARCEL 225 87 R/W DEED TOOK .76 AC. FOR R/W*
COMBINED PER 1996 DEEDS DESCRIPTIONS AS 1 PIECE. 2/25/97

*** SEE CORRECTIVE EXEL'S DEED 5759/32; ACREAGE ADJUSTED BY THIS DEED 3/20/03*

21/6/46


Property Acquired From: 15-74
 Acct. No. NEW: 1530

MAP 23 BLOCK PAR SUB
 032 C
 photo Call No
 229 A

15-74
 Map Block Parcel
 32C

Date	Grantor (From)	Grantee (To)	D.B.	Pg.	Type	W.D. Cons
10/91	^{ESTATE} KOLPATZKI, ALFRED H.	KOLPATZKI, PATRICIA E.	1079	169	EX'S D	-0-
8/21/96	" " "	" " "	2581 2581	347 345	EX'S DEED	0- -0-

City	G.M.D.	L.D.	L.L.	Dimensions	Acreage				
		15	1187 1190		Return	Deed	Plat	Comp.	Used
						10±			
Subdivision					Block	Lot	Plat	Bk.	Page
Brief Legal Description									



Property Acquired From: 229
Acct. No.

Photo	Call No
-------	---------

15N30		229B
Map	Block	Parcel

Date	Grantor (From)	Grantee (To)	D.B.	Pg.	Type	W.D. Cons
1/7/08	PEC DEVELOPMENT - COX ROAD, L.P.	ESTATES OF FERNWOOD CREEK HOMEOWNERS ASSOC. INC	10027	65	QC	5 TRACTS -0-
Delete ALL PARCELS USED FOR ESTATES OF Fernwood Creek						
City		G.M.D.	L.D.	L.L.	Dimensions	Acreage
			15	1115 1117		Return Deed Plat Comp. Used
Subdivision		1118				25.1
		Block	Lot	Plat Bk.	Page	
			OPEN SPACE			251
Brief Legal Description						



Property Acquired From 229
Acct. No.

Photo	Call No
-------	---------

15N30		229C
Map	Block	Parcel

Date	Grantor (From)	Grantee (To)	D.B.	Pg.	Type	W.D. Cons
1/7/08	PEC DEVELOPMENT - COX ROAD, L.P.	ESTATES OF FERNWOOD CREEK HOMEDWENERS ASSOC, INC	10027	105	OC	STRACTS -0-
Delete ALL PARCEL USED FOR ESTATES OF FERNWOOD CREEK 6/5/08						

City	G.M.D.	L.D.	L.L.	Dimensions	Acreage				
					Return	Deed	Plat	Comp.	Used
		15	115			.898			.90

Subdivision	Block	Lot	Plat Bk.	Page
		OPEN SPACE		

Brief Legal Description



Property Acquired From: 229
Acct. No.

Photo	Call No
-------	---------

15N30		229D
Map	Block	Parcel

Date	Grantor (From)	Grantee (To)	D.B.	Pg.	Type	W.D.Cons
1/7/08	PEC DEVELOPMENT - COX ROAD, L.P.	ESTATES OF FERNWOOD CREEK HOMEOWNERS ASSOC, INC	10027	105	OC	5 TRACTS -0-
Delete All Parcel						
USED FOR						
ESTATES OF FERNWOOD CREEK						

City	G.M.D.	L.D.	L.L.	Dimensions	Acreage				
					Return	Deed	Plat	Comp.	Used
		15	1115			1.043			1.04

Subdivision	Block	Lot	Plat	BK.	Page
		OPEN SPACE			

Brief Legal Description

Property Acquired From: 229
Acct. No.


Photo	Call No
-------	---------

15N30		229E
Map	Block	Parcel

Date	Grantor (From)	Grantee (To)	D.B.	Pg.	Type	W.D. Cons
1/7/08	PEC DEVELOPMENT - COX ROAD L.P.	ESTATES OF FERNWOOD CREEK HOMEOWNERS ASSOC, INC	10027	65	DC	5 TRACTS -0-
<p>DELETE ALL PARCEL USED FOR ESTATES OF FERNWOOD CREEK 6/5/08</p>						

City	G.M.D.	L.D.	L.L.	Dimensions	Acreage				
					Return	Deed	Plat	Comp.	Used
		15	1115 1118			1.356			1.36
Subdivision					Block	Lot	Plat	Bk.	Page
						OPEN SPACE			

Brief Legal Description



Property Acquired From: 229
Acct. No.

Photo	Call No
-------	---------

15N30		229F
Map	Block	Parcel

Date	Grantor (From)	Grantee (To)	D.B.	Pg.	Type	W.D.Cons
1/7/08	PEC DEVELOPMENT - COX ROAD, L.P.	ESTATES OF FERNWOOD CREEK HOMEDOWNERS ASSOC, INC	10027	65	DC	5 TRACTS -0-
<p>DELETE ALL PARCELS USED FOR FERNWOOD CREEK ESTATES OF FERNWOOD CREEK 615108</p>						

City	G.M.D.	L.D.	L.L.	Dimensions	Acreage				
					Return	Deed	Plat	Comp.	Used
		15	1187			2.963			2.916
Subdivision					Block	Lot	Plat	Bk.	Page
						OPEN SPACE			
Brief Legal Description									

Name On Return: *R4 1*
 Name On Deed: *NILES, F.*
 MAP --BLOCK PAR SUB
 OLD: 1574 033
 NEW: 1530 230

<i>15.74</i>		<i>33</i>
Map	Block	Parcel

Property Address: *1/2 OFF MOUNTAIN PARK RD.*
 Property Acquired From:
 Acquired By: Deed Will Approximate Date Acquired: Recorded Yes No D.B. Pg. Size (Dim. or Ac.)
 Bounded By: N. S. E. W.

Date	Grantor (From)	Grantee (To)	D.B.	Pg.	Type	W.D. Cons.					
<i>11/1/65</i>	<i>DES ROCHERS, Edmond</i>		<i>81</i>	<i>646</i>	<i>WD</i>						
<i>7-8-77</i>	<i>Niles, Frederick W. & Martha C.</i>	<i>BOND, Thomas H.</i>	<i>221</i>	<i>134</i>	<i>WD</i>	<i>62³⁰</i>					
<i>3/15/99</i>	<i>LENZY G. H. & BOND, THOMAS H.</i>	<i>LAURA R. TAYLOR, J. DANIEL III</i>	<i>3580</i>	<i>666</i>	<i>WD</i>	<i>2 PARCELS 513.⁰⁰</i>					
	City	G.M.D.	L.D.	LL	Dimensions	Acreage					
		<i>1015</i>	<i>15</i>	<i>1118</i>	<i>110.5 AC</i> <i>118.5 AC</i>	<i>13.5 AC</i>	Return	Deed	Plat	Comp.	Used
					<i>14.5 AC</i>			<i>NONE</i>		<i>187</i>	<i>175</i>
	Subdivision						Block	Lot	Plat Book	Page	
									<i>13</i>	<i>87</i>	
Brief Legal Description: <i>19.3 AC LL 1118 LD 15 X PARCEL 230A COMBINED PER 1999</i>											
<i>DEED 3580-66, DESCRIPTION COVERS BOTH PARCELS AS ONE TRACT. 9/1/99</i>											

OVER —

Ac by exception in 80/683 —

Property **15-74-33**
 Acquired From:
 Acct. No.

MAP BLOCK
 OLD: 1574
 NEW: 1530

PAR SUB
 033 A
 Photo Call No
 230 A


15-74		33A
Map	Block	Parcel


Date	Grantor (From)	Grantee (To)	D.B.	Pg.	Type	W.D. Cons
7/26/93	BOND, THOMAS & H. A.	LENZY G. & BOND, THOMAS H. &	2084 1546	299 309	CORR QC	-0-
3/15/99	BOND, THOMAS & LENZY G. &	TAYLOR, S. DANIEL III & LAURA R. &	3580	66	W/D	2 PARCELS 513.00

City	G.M.D.	D.D.	L.L.	Dimensions	Acreage				
Subdivision	Block	Lot	Plat	Bk.	Page	Return	Deed	Comp.	Used
								5	
Brief Legal Description									

DELETE & COVER A
WITH 20 PER 3580-66
RESOLUTIONS COVER A
WITH 20 PER 3580-66
RESOLUTIONS COVER A
BOTH ONE 9/1/99

HP.





Property Acquired From: 230
Acct. No.

Photo	Call No
-------	---------

15N30		230C
Map	Block	Parcel


REC
4/8/02

Date	Grantor (From)	Grantee (To)	P/B	Pg.	Type	W.D. Cons
10/1/01	Laura R. & Taylor, J. Daniel III	Womack, David William	5/03	83	W/D	50.00

City	G.M.D.	L.D.	L.L.	Dimensions	Acreage				
					Return	Deed	Plat	Comp.	Used
		15	1118					21	21

Subdivision	Block	Lot	Plat Bk.	Page

Brief Legal Description **DEED DESCRIPTION DOESN'T CLOSE EXACTLY.*



MAP BLOCK PAR SUB

OLD: 15-74 116 A

NEW: 15-30 231

Property Acquired From: 15-74
Aect. No. 16

15-74		16A
Map	Block	Parcel

Date	Grantor (From)	Grantee (To)	D.B.	Pg.	Type	W.D.Cons
6/89	VINTAGE PROPERTIES, INC.	STEPHENS, KELLY E.	820	398	W	-0-
4/91	VINTAGE PROPERTIES, INC.	WOOD, JERE F.	990	48	W	135.
		<i>error correct 3/22/93 back to stephens</i>				
6/89	VINTAGE PROPERTIES, INC.	STEPHENS, KELLY E.	820	398	W	-0-
8/21/94	STEPHENS, KELLY E.	STEPHENS, KELLY E. & DAVID MICHAEL	1940	168	QC	-0-

City	G.M.D.	L.D.	L.L.	Dimensions	Acreage				
		15	1261 1262		Return	Deed	Plat	Comp.	Used
Subdivision <i>PT IN COBB</i>						2048			205
					Block	Lot	Plat Bk.	Page	
							37	105	

Brief Legal Description: *FOR 90 TAD PARCEL 15A COMBINED, 6-17-91 * 10-7-92*

RECHECKED THESE DEEDS & SEEM TO BE IN ORDER.



Property	MAP	BLOCK	PAR	SUB
Acquired From:	OLD: 15-74		16	
Acct. No.	NEW: 15-30		232	Call No

15-74		16
Map	Block	Parcel

Date	Grantor (From)	Grantee (To)	D.B.	Pg.	Type	W.D.Cons
10/91	WOOD, JERE F.	ROGERS, C.C.	1083	317	LTD W/D	47.90
3/1/94	ROGERS, C.C.	TYRAS. BROWN, C. THOMAS	6747 1765	297 572	W/D	212.00
8/6/07	BROWN, C. THOMAS	BROWN, TYRA S.	9793	51	QC	-0-

City	G.M.D.	L.D.	L.L.	Dimensions	Acreage 2.09 AC 1.07 AC				
		15	1261		Return	Deed	Plat	Comp.	Used
						209			
Subdivision					Block	Lot	Plat Bk.	Page	
							41	133	
Brief Legal Description									



Name On Return:

2-156
Photo Call No.

~~15-74~~ 16
Map Block Parcel 16

Name On Deed: THOMPSON, Mildred S.

Property Address: COBB CO LINE

Property Acquired From:

Acquired By: Deed Will — Approximate Date Acquired: Recorded Yes — No — D.B. — Pg. — Size: (Dim. or Ac.)

Bounded By: N. S. E. W.

Date	Grantor (From)	Grantee (To)	D.B.	Pg.	Type	W.D.Cons.
10/29/54	HOPKINS, MARY W.		31	403	WD	
6/89	THOMPSON, MILDRED	VINTAGE PROPERTIES, INC.	797	001	W	235.00
3/91	VINTAGE PROPERTIES, INC.	WOOD, JERE F.	1070	56	W	135.00

Part of Call

City	G.M.D.	L.D.	L.L.	Dimensions	Acreage 2.95 [±]				
					Return	Deed	Plat	Comp.	Used
	1015	15	1261		-	-	-	5	5

Subdivision	Block	Lot	Plat Book	Page

Brief Legal Description: 5 AC ± LL 1261 LD 15


Property Acquired From: 15-7
 Acct. No. --- MAP BLOCK, PAR SUB
 OLD: 1574 : 016 B
 --- NEW: -1530 --- 232 A

15-74		16B
Map	Block	Parcel

Date	Grantor (From)	Grantee (To)	D.B.	Pg.	Type	W.D. Cons
6/11/92	ROGERS, C.C.	HARVEST MORTGAGE CO., INC.	1335	9	W	30.00
6/11/92	HARVEST MORTGAGE CO. INC.	ROGERS, C.C.	1384	261	W	84.30
1/28/93	ROGERS, C.C.	EUGENIA Q. & MILLARD L. BERMAN	1384	262	W	175.00
4/16/07	MILLARD L. & EUGENIA Q. BERMAN	THE EUGENIA BERMAN FAMILY TRUST	9558	179	WD	-0-

City	G.M.D.	L.D.	L.L.	Dimensions	Acreage				
					Return	Deed	Plat	Comp.	Used
		15	1261			1001			1
Subdivision					Block	Lot	Plat Bk.	Page	

Brief Legal Description




Property Acquired From: 15-74-16	MAP: 15-74	BLOCK: 16	PAR: C	15-74	16C
Acct. No. 16	NEW: 15-30	Ph 232	CB1 No	Map	Block Parcel

Date	Grantor (From)	Grantee (To)	D.B.	Pg.	Type	W.D. Cons
9/9/92	ROGERS, C.C.	HELEN L. & SHOOK, ARCHIE TERRELL	1308	307	W	29.50
3/23/94	HELEN L. SHOOK, ARCHIE TERRELL	ROGERS, C.C.	1775	225	W/D	30.00
5/17/96	ROGERS, C.C.	SUSAN K. & DOUGHTY, DANIEL H.	2397	276	W/D	229.00
12/13/02	SUSAN K. & DOUGHTY, DANIEL H.	DOWLING, NADINE V.	5776	229	W/D	289.00
4/29/05	DOWLING, NADINE V.	MARY & JANDA CHRIS.	7903	336	W/D	317.00

City	G.M.D.	L.D.	L.L.	Dimensions	Acreage			
		15	136		Return	Deed	Plat Comp.	Used
						1.016		1.02

Subdivision	Block	Lot	Plat Bk.	Page
			41	132

Brief Legal Description



Property
Acquired From:
Acct. No.

MAP BLOCK PAR SUB
OLD: 1574 029 IF
NEW: 1530 233

15-74		29F
Map	Block	Parcel

Date	Grantor (From)	Grantee (To)	D.B.	Pg.	Type	W.D. Cons
6-16-86	Frazier, Phyllis Dale Reed	Nannette H. Johnson, Jeffrey W.	536 542	365 386	QCO WD	3.00 14.00
8-27	JOHNSON, NANNETTE H. JEFFREY W. &	" "	658	215	CORR W	-0-
7/15/99	JOHNSON, NANNETTE H. & JEFFREY W.	JOINT TENANTS W/R.O.S. " "	3734	126	WD	-0-
8/13/02	JOHNSON, NANNETTE H.	JOHNSON, JEFFREY W.	5462	144	Q/C	-0-
8/13/02	JOHNSON, JEFFREY W.	NANNETTE H. & JEFFREY W.	6772 6222	91 142	QC QC	-0-

City	G.M.D.	L.D.	L.L.	Dimensions	Acreage				
		15	1188 1189		Return	Deed	Plat	Comp.	Used
						1.23			

Subdivision	Block	Lot	Plat	Bk.	Page

Brief Legal Description

The first part of the document discusses the importance of maintaining accurate records of all transactions. It emphasizes that every entry should be supported by a valid receipt or invoice. This ensures transparency and allows for easy verification of the data.

In the second section, the author outlines the various methods used to collect and analyze the data. This includes both primary and secondary data collection techniques. The analysis focuses on identifying trends and patterns over time, which is crucial for making informed decisions.

The third section provides a detailed breakdown of the results. It shows that there has been a significant increase in sales volume, particularly in the middle and lower income brackets. This suggests that the current marketing strategy is effective in reaching a wider audience.

Finally, the document concludes with several key recommendations. It suggests that the company should continue to invest in research and development to stay ahead of the competition. Additionally, it recommends a more targeted marketing approach to maximize the return on investment.

Name On Return:

Photo	Call No.

15-74		29F
Map	Block	Parcel

Name On Deed:

Property Address:

Property Acquired From:

Acquired By:	Deed Will	Approximate Date Acquired:	Recorded Yes No	D.B. Pg.	Size: (Dim. or Ac.)
--------------	-----------	----------------------------	-----------------	----------	---------------------


Bounded By:	N.	S.	E.	W.
-------------	----	----	----	----

Date	Grantor (From)	Grantee (To)	D.B.	Pg.	Type	W.D.Cons.
12/79	BURRELL, OSCAR E.	MORRIS, LARRY	278	511	W	4 ⁰⁰
10/80	MORRIS, LARRY M.	MORRIS, PHYLLIS D.	293	196	W	5 ⁰⁰
1983 Return		Frazier, Phyllis Dale Morris				

City	G.M.D.	L.D.	L.L.	Dimensions	Acreage				
		15	1189 1188	220 x 275 275 x 255	Return	Deed	Plat	Comp.	Used
								1.4	1.45

Subdivision	Block	Lot	Plat Book	Page

Brief Legal Description:



196

278-511

293-196

WARRANTY DEED

STATE OF GEORGIA, CHEROKEE COUNTY

THIS INDENTURE, Made this 7th day of October in the year of our Lord One Thousand Nine Hundred and Eighty between Larry Michael Morris

of the State of Georgia and County of Fulton of the first part, and Phyllis Dale Reed Morris

of the State of Georgia and County of Fulton of the second part:

WITNESSETH, That the said part Y of the first part, for and in consideration of the sum of Ten Dollars and Other Valuable Considerations... granted, bargained, sold and conveyed, and by these presents do grant, bargain, sell and convey unto the said part Y of the second part her heirs and assigns, all that tract or parcel of land lying and being in Land Lot 1188 of the 15th District of Cherokee County, Georgia, together with any improvements thereon, and being more particularly described as follows:

BEGINNING at an iron pin approximately 235 feet West of Pine Street and the Fulton County line which adjoins property owned by James Burrell; thence, North 275 feet, more or less, to an iron pin; thence, East 220 feet, more or less, to an iron pin adjoining Pine Street and the Fulton County line; thence, South alongside said Pine Street and Fulton County line 225 feet, more or less, to an iron pin; thence, West 235 feet, more or less, to an iron pin and the POINT OF BEGINNING.

GEORGIA, CHEROKEE COUNTY CLERK SUPERIOR COURT Filed in office, this 7 day of Oct 1980 at 12:15 P.M. Recorded in Deed Book 293 Page 196 This 8 day of Oct 1980 Annette Fleming CLERK

Cherokee County, Georgia Real Estate Transfer Tax Paid 5.00 Date 10-7-80 Annette Fleming Clerk of Superior Court

TO HAVE AND TO HOLD, The said bargained premises, together with all and singular the rights, members and appurtenances thereof, to the same being, belonging or in anywise appertaining to the only proper use, benefit and behoof of Phyllis Dale Reed Morris the said part Y of the second part, her heirs and assigns forever in Fee Simple.

And the said part Y of the first part, for his heirs, executors and administrators, will warrant and forever defend the right and title to the above described property unto the said part Y of the second part her heirs and assigns, against the claims of all persons whomsoever.

IN WITNESS WHEREOF the said part Y of the first part ha S hereunto set his hand and affixed his seal the day and year first above

written, signed, sealed and delivered in presence of:



W. L. Sheffield Notary Public

Larry Michael Morris (Seal)

(Seal)

(Seal)

Rec 10-8-80

ANNETTE FLEMING Clerk, Superior Court of Cherokee County

For
1986 528-80
also send

Time On Return: Burrell, Ja 1160 Alphas	MAP BLOCK PAR SUB OLD: 1574 028	15.74		28
Name On Deed: NEW: 1530	234 ^{to} Cont No.	Map	Block	Parcel

Property Address: ^{9/5} MOUNTAIN PARK RD.	Property Acquired From:			
Acquired By: Deed <input type="checkbox"/> Will <input type="checkbox"/>	Approximate Date Acquired:	Recorded Yes <input type="checkbox"/> No <input type="checkbox"/>	D.B. <input type="checkbox"/> Pg. <input type="checkbox"/>	Size: (Dim. or Ac.)
Bounded By: N.	S.	E.	W.	

Date	Grantor (From)	Grantee (To)	D.B.	Pg.	Type	W.D. Cons.
11/20/69	BURRELL, O.E.		98	553	WD	4.10 RT

City	G.M.D.	L.D.	L.L.	Dimensions	Acreage				
out	1015	15	1188 1189	* 14.2 AC ±	Return	Deed	Plat	Comp.	Used
						15.94	-	16	15.94

Subdivision	Block	Lot	Plat Book	Page
		* + 207		
		74 OF BRAMBLEDAK U. III		

Brief Legal Description: 15.94 Ac LL 1188, 1189, LD 15 * PARCEL 15-75-255
 COMBINED PER R.O.A. OFFICE. 3-23-94.




Property
Acquired From:
Acct. No.

MAP BLOCK PAR SUB
OLD: 1574 028 A
NEW: 1530 235

15-74
Map Block Parcel
28A

Date	Grantor (From)	Grantee (To)	D.B.	Pg.	Type	W.D.	Cons
12/84	BURRELL, WILBURN LUTHER ^{settler}	BURRELL, LARRY L.	448	304	QC	2.50	
12/84			448	305	QC	2.50	
2-85	Burrell, Randy L.	Burrell, Larry L.	448	306	WD	2.50	
6-85	BURRELL, RUBY L. ^{JAMES D &}	" " "	465	631	WD	5.00	
7/05	BURRELL, MARTIN E.	" " "	470	523	W/O	1.00	
11-86	Burrell, Larry L. & Annette S.	Burrell, Annette S.	580	23	Qcn	-0-	
City		G.M.D.	L.D.	L.L.	Dimensions	Acreage	
			15	1188		Return	Deed
						1.0	
Subdivision		Block	Lot	Plat	Bk.	Page	
Brief Legal Description							



Property Acquired From: 15
 Acct. No.

MAP BLOCK
 OLD: 1574
 NEW: 1530


PAR SUB
 028 C
 Photo Call No
 236

15-74		280
Map	Block	Parcel

Date	Grantor (From)	Grantee (To)	D.B.	Pg.	Type	W.D.Cons
2/85	BURRELL, JAMES D.	BURRELL, RUBY L.	442	400	W/D	-0-

City	G.M.D.	L.D.	L.L.	Dimensions	Acreage				
		15	1188		Return	Deed	Plat	Comp.	Used
						.70			.70
Subdivision					Block	Lot	Plat	Bk.	Page

Brief Legal Description




Property	MAP	BLOCK	PAR	SUB
Acquired From: 15	OLD: 1574		028	B
Acct. No.	NEW: 1530		Photo	Call No
			237	


15-74		28B
Map	Block	Parcel

Date	Grantor (From)	Grantee (To)	D.B.	Pg.	Type	W.D. Cons
2/05	BURRELL, SAMUEL D.	BURRELL, RUBY L.	442	399	W/D	-0-

City	G.M.D.	L.D.	L.L.	Dimensions	Acreage				
		15	1188		Return	Deed	Plat	Comp.	Used
						1.04			1.04
Subdivision					Block	Lot	Plat Bk.	Page	

Brief Legal Description





Name On Return: *Barrett, O. Russell*
 Name On Deed: *BURRELL, O.E.*

MAP	BLOCK	PAR	SUB
OLD: <i>15-74</i>		<i>29</i>	
NEW: <i>15-30</i>		<i>238</i>	Cont. No.

<i>15.74</i>		<i>29</i>
Map	Block	Parcel

Property Address: *1/2 MNT. PARK RD* Property Acquired From:

Acquired By: Deed Will Approximate Date Acquired: Recorded Yes No D.B. Pg. Size (Dim. or Ac.)

Bounded By: N. S. E. W.

Date	Grantor (From)	Grantee (To)	D.B.	Pg.	Type	W.D.Cons.
<i>5/30/27</i>	<i>GRIER, MRS. LOU.</i>	<i>BURRELL, O.E.</i>	<i>VV</i>	<i>142</i>	<i>WD</i>	
<i>1972</i>	<i>BURRELL, O.E.</i>	<i>HAWKINS, J.T. Executor</i>		<i>115</i>	<i>575?</i>	

City	G.M.D.	L.D.	L.L.	Dimensions	Return	Deed	Plat	Comp.	Used
<i>ONT</i>	<i>1015</i>	<i>15</i>	<i>1188</i>	<i>9.5 8.15</i>	<i>30</i>	<i>-</i>		<i>19</i>	<i>19</i>


Subdivision	Block	Lot	Plat Book	Page
<i>16.B</i>				

Brief Legal Description: *1/2 Ac LL 1188 LD 15*

DB 115-575


SPLIT OUT OF
THIS PARCEL CALLS FOR
THE NORTHWEST CORNER OF
LL 1188. UNABLE TO PLOT


PARCEL DUE TO POOR
DESCRIPTION



Name On Return:	MAP BLOCK	PAR SUB	15-74	29E
Name On Deed:	OLD: 1574	029 E Photo Call No.	Map	Block
Property Address:	NEW: 1530	239		
Acquired By:	Deed <input type="checkbox"/> Will <input type="checkbox"/>	Approximate Date Acquired:	Recorded Yes <input type="checkbox"/> No <input type="checkbox"/>	D.B. <input type="checkbox"/> Pg. <input type="checkbox"/>
Bounded By:	N.	S.	E.	W.

Date	Grantor (From)	Grantee (To)	D.B.	Pg.	Type	W.D. Cons.
4/74	BURRELL, LARRY L.	MEDLEY, RONNIE	162	122	W	5 ⁰⁰
2/76	MEDLEY RONNIE	KIMBRELL, MARVIN	192	604	W	5 ²⁰
7/81	KIMBRELL, MARVIN	BROOKS, EDGAR D. & GLORIA B.	306	925	W	31 ⁵⁰
	City	G.M.D.	L.D.	L.L.	Dimensions	Acreage
			15	1188		Return Deed Plat Comp. Used
	Subdivision	Block	Lot	Plat Book	Page	
Brief Legal Description:						





Name On Return:
Name On Deed:

Photo	Call No.
-------	----------

15-74		29A
Map	Block	Parcel

Property Address: <i>Mountain Park Rd.</i>	Property Acquired From:
--	-------------------------

Acquired By:	Deed Will	Approximate Date Acquired:	Recorded Yes No	D.B. Pg.	Size (Dim. or Ac.)
--------------	-----------	----------------------------	-----------------	----------	--------------------


Bounded By:	N.	S.	E.	W.
-------------	----	----	----	----

Date	Grantor (From)	Grantee (To)	D.B.	Pg.	Type	W.D. Cons.
4-18-69	BURRILL, O.E.	BURRILL, Larry L. & Annelle	102	645	WD	1.90 RTT
7-31-71	HAWKINS, J.T.	HAWKINS, J.T.	115	574	WD	3.00 RTT
1-4-78	HAWKINS, J.T.	KONG, LINWOOD, JR. & Doris N.	135	455	W	18.50

City	G.M.D.	L.D.	L.L.	Dimensions	Acreage				
					Return	Deed	Plat	Comp.	Used
	1015	15	1188		3.2	2.2			2.2


Subdivision	Block	Lot	Plat Book	Page


Brief Legal Description: <i>2.3 Ac.</i>



Name On Return:	MAP OLD: 1574	BLOCK	PAR 029	SUB A	15-74		29A
Name On Deed:	NEW: 1530		Photo 240	Call No.	Map	Block	Parcel
Property Address:				Property Acquired From:			
Acquired By:	Deed ___ Will ___	Approximate Date Acquired:	Recorded Yes ___ No ___	D.B. ___ Pg. ___	Size: (Dim. or Ac.)		
Bounded By:	N.	S.	E.	W.			

Date	Grantor (From)			Grantee (To)			D.B.	Pg.	Type	W.D.Cons.	
3/78	BANK OF FULTON COUNTY (FORMERLY THE CITIZENS' SAVINGS BANK)			SANFILIPPO, CORINNE			236	627	LTD. W/D	36 ⁰⁰	
11/79	SANFILIPPO, CORINNE City			LE MIEUX, MARIE THOMAS H. &			276	302	W	55 ⁵⁰	
	G.M.D.	L.D.	L.L.	Dimensions			Acreage				
		15	1188				Return	Deed	Plat	Comp.	Used
Subdivision							Block	Lot	Plat Book	Page	
Brief Legal Description:											





Name On Return:	MAP BLOCK	PAR SUB	15-74		29 B
Name On Deed:	OLD: 1574	029 B	Map	Block	Parcel
	NEW: 1530	241			

Property Address:	Property Acquired From:
-------------------	-------------------------


Acquired By:	Deed Will	Approximate Date Acquired:	Recorded Yes No	D.B. Pg.	Size: (Dim. or Ac.)
--------------	-----------	----------------------------	-----------------	----------	---------------------

Bounded By:	N.	S.	E.	W.
-------------	----	----	----	----

Date	Grantor (From)	Grantee (To)	D.B.	Pg.	Type	W.D. Cons.
3/13/71			140	172	WD	
4/27/73	BUARELL, OSCAR E	LANGLEY, GERALD M.	142	486	P.O.C.	2-00
1/30/07	LANGLEY, GERALD M.	WILLIE MAE LANGLEY, GERALD M &	9374	436	DC	-0-

City	G.M.D.	L.D.	L.L.	Dimensions	Acreage				
	1015	15	1188		Return	Deed	Plat	Comp.	Used
						2			2
Subdivision					Block	Lot	Plat Book	Page	

Brief Legal Description: **CARDINAL DRIVE**



Name On Return:	MAP BLOCK OLD: 1574	PAR SUB 029 D	15-74		29D
Name On Deed:	NEW: 1530	Photo 242	Map	Block	Parcel

Property Address:	Property Acquired From:				
Acquired By:	Deed Will	Approximate Date Acquired:	Recorded Yes No	D.B. Pg.	Size (Dim. or Ac.)
Bounded By:	N.	S.	E.	W.	

Date	Grantor (From)	Grantee (To)	D.B.	Pg.	Type	W.D.Cons.
8-1-75	HAWKINS, J. T.	Langley, Clifford & Aileen	183	767	W	33 ^{2e}

City	G.M.D.	L.D.	L.L.	Dimensions	3 AC	Acreage 4 AC			
		15	1188		Return	Deed	Plat	Comp.	Used
								→	→

Subdivision	Block	Lot	Plat Book	Page

Brief Legal Description: * PARCEL 15-74-29G COMBINED PER OWNER & B.O.E. ~~DE~~
 REQUEST, 9/30/93
 6

The first part of the document discusses the importance of maintaining accurate records of all transactions. It emphasizes that every entry should be clearly documented, including the date, amount, and purpose of the transaction. This ensures transparency and allows for easy reconciliation of accounts.

In the second section, the author outlines the various methods used to collect and analyze data. This includes direct observation, interviews with key personnel, and the use of specialized software tools. The goal is to gather comprehensive information that can be used to identify trends and areas for improvement.

The third section provides a detailed overview of the findings from the study. It highlights several key areas where performance has improved since the implementation of the new system. However, it also identifies some challenges that remain, such as the need for further training and the integration of different departments.

Finally, the document concludes with a series of recommendations for future action. These include the need to continue monitoring the system's performance, to address the identified challenges, and to explore new technologies that could further enhance efficiency. The author expresses confidence that these steps will lead to continued success and growth for the organization.

Property Acquired From: 242
Acct. No.

Photo	Call No
-------	---------

15N30		242A
Map	Block	Parcel

Date	Grantor (From)	Grantee (To)	D.B.	Pg.	Type	W.D. Cons
8/16/99	HAILEEN LANGLEY, CLIFFORD L.	THOMAS, GAYLE S.	3791	251	W/D	58.90
10/10/02	THOMAS, GAYLE S.	LAYTON, JOHN C.	5634	336	W/D	63.00

City	G.M.D.	L.D.	L.L.	Dimensions	Acreage				
		15	1188		Return	Deed	Plat	Comp.	Used
						1.0			1
Subdivision					Block	Lot	Plat	Bk.	Page
Brief Legal Description									



Name On Return:	MAP BLOCK PAR SUB OLD: 1574 029 G
Name On Deed:	NEW: 1530 243

15-74	29C
Map	Block Parcel

Property Address:	Property Acquired From: 29C
-------------------	-----------------------------

Acquired By:	Deed Will	Approximate Date Acquired: <u> </u>	Recorded Yes No	D.B. Pg.	Size: (Dim. or Ac.)
--------------	-----------	--	-----------------	----------	---------------------

Bounded By:	N.	S.	E.	W.
-------------	----	----	----	----

Date	Grantor (From)	Grantee (To)	-D.B.	Pg.	Type	W.D. Cons.
7/79	HAWKINS	Capbeck C. Co.	510 260	782	W	9 ¹⁰

City	G.M.D.	L.D.	LD	Dimensions	Acreage				
					Return	Deed	Plat	Comp.	Used
						2			2
Subdivision					Block	Lot	Plat Book	Page	

Brief Legal Description:

DELETE WITH 15-74 PER OWNER OFFICE 9/30/95




Name On Return:	MAP BLOCK OLD: 1574	PAR SUB 029151 C	15-74		29C
Name On Deed:	NEW: 1530	Photo 244	Call No.	Map	Block Parcel

Property Address:	Property Acquired From:				
Acquired By:	Deed Will	Approximate Date Acquired:	Recorded Yes No	D.B. Pg.	Size: (Dim. or Ac.)
Bounded By:	N.	S.	E.	W.	

Date	Grantor (From)	Grantee (To)	D.B.	Pg.	Type	W.D. Cons.
3-13-71	BURRELL, O. E.	HAWKINS, J. T.	175 115	314 575	w	7 ⁰⁰
6/83	HAWKINS, J. T.	SHORES, RICHARD E.	412 355	361 129	Re Rec. W	30 ⁰⁰
6/83	HAWKINS, J. T.					

City	G.M.D.	L.D.	L.L.	Dimensions	4.59 ± Acreage 6.59				
	1015	15	1188		Return	Deed	Plat	Comp.	Used
								8	8
Subdivision					Block	Lot	Plat Book	Page	

Brief Legal Description: -DEED CALLED FOR NW CORNER OF L.L. 1188-
 - HAWKINS STATED THAT HE OWNED 8 AC. SO I MAPPED
 - ACCORDINGLY. 26. -




Name On Return:	MAP BLOCK PAR SUB	15-74		30	
Name On Deed:	OLD: 1574	030	Map	Block	Parcel
Property Address:	NEW: 1530	245	Acquired From:		
Acquired By:	Deed <input type="checkbox"/> Will <input type="checkbox"/>	Approximate Date Acquired:	Recorded Yes <input type="checkbox"/> No <input type="checkbox"/>	D.B. <input type="checkbox"/> Pg. <input type="checkbox"/>	Size: (Dim. or Ac.)
Bounded By:	N.	S.	E.	W.	

Date	Grantor (From)	Grantee (To)	D.B.	Pg.	Type	W.D. Cons.
7/80	MCKINLEY, JANE E.G. RAMOS, MARVIN J. <i>sol</i>	THORPE, LAWRENCE I. WILLIAMS, BARBARA	288 288	136 170	QC W	1 ⁰⁰ 53 ²⁰

City	G.M.D.	L.D.	L.L.	Dimensions	Acreage				
					Return	Deed	Plat	Comp.	Used
		15	1116 1115 1117						
Subdivision					Block	Lot	Plat Book	Page	

Brief Legal Description:
 * 1980 deeds are hard to follow. I think they are intended to cover all this parcel
 PARCEL 15-72-6F COMBINED PER B.O.A. OFFICE REQUEST, 9/1/94



Name On Return: *R4 / Mt. Park Ga.*

2-156
Photo Call No.

15.74 *30*
Map Block Parcel

Name On Deed: *McKINLEY, B.A. & RAMOS, Marvin*

Property Address: *N/ OFF CARDINAL Dr.*

Property Acquired From:

Acquired By: Deed Will Approximate Date Acquired: Recorded Yes No D.B. Pg. Size: (Dim. or Ac.)


Bounded By: N. S. E. W.

Date	Grantor (From)	Grantee (To)	D.B.	Pg.	Type	W.D. Cons.
<i>5/10/66</i>	<i>DOMINEY, D.D. et al</i>		<i>84</i>	<i>313</i>	<i>WD</i>	<i>16. ⁵⁰/₁₂₅</i>
<i>12/76</i>	<i>McKinley, B.A.</i>	<i>McKinley, Jane, E.G.</i>	<i>210</i>	<i>93</i>	<i>W</i>	<i>-</i>
	<i>McKinley, Jane E.G. 1/2</i>	<i>Ramos, Marvin 1/2</i>				

City	G.M.D.	L.D.	L.L.	Dimensions	Acreage				
					Return	Deed	Plat	Comp.	Used
	<i>1015</i>	<i>15</i>	<i>1116</i> <i>1117</i>			<i>30±</i>	<i>-</i>	<i>36.8</i>	<i>36.8</i>

Subdivision	Block	Lot	Plat Book	Page

Brief Legal Description: *36' Act LL 1116, 1117 LD 15*



Property Acquired From:
Acct. No.

Photo	Call No
-------	---------


15N30		246
Map	Block	Parcel

Date	Grantor (From)	Grantee (To)	D.B.	Pg.	Type	W.D. Cons
4/29/99	Meier, Terry G.	Jerry, Rick	36644	262	WD	269.00
10/15/01	JERRY, RICK	KLINE, LOREN R.	4953	303	WD	335.50
5/24/05	KLINE, LOREN R.	DUVLARI, JAMES M.	8066	42	USD	391.00
5/24/05	DUVLARI, JAMES M.	DUVLARI, JAMES M. & MARY N.	8066	58	QC	-0-

City	G.M.D.	L.D.	L.L.	Dimensions	Acreage 2.80 AC				
		15	1115		Return	Deed	Plat	Comp.	Used

Subdivision	Block	Lot	Plat Bk.	Page
		1	38	176


Brief Legal Description



Property Acquired From: 15-76	MAP OLD: 1572	BLOCK	PAR 006	SUB D
Acct. No.	NEW: 1530		Photo 246	Call No

15-72		6D
Map	Block	Parcel


Date	Grantor (From)	Grantee (To)	D.B.	Pg.	Type	W.D. Cons
5/91	SUSAN STILES, FRED D. III	WOELFLE, RAYMOND	1002	74	QC	-
			1002	76	W	49.90
2/18/92	WOELFLE, RAYMOND	BURKART, ALAN RICHARD	1244	161	W	174.00
10/24/93	BURKART, ALAN RAY	" " "	1639	272	QC	-0-
3/7/95	BURKART, ALAN RICHARD	TRANSAMERICA FINANCIAL SERVICES, INC	2063	188	DUP	208.90
12/4/95	TRANSAMERICA FINANCIAL SERVICES, INC	LAMB, RICKY L. HAMMETT, GRACE	2259	217	W/D	180.00
5/24/96	LAMB, RICKY L. HAMMETT, GRACE	MEIER, TERRY G.	2432	205	W/D	190.00
City		G.M.D.	L.D.	L.L.	Dimensions	Acreage
			15	1115		
		Return	Deed	Plat	Comp.	Used
				2803		2.80
Subdivision			Block	Lot	Plat Bk.	Page
				1	38	176
Brief Legal Description						



Property Acquired From: Acct. No.	MAP	BLOCK	PAR	SUB
	OLD: 1572		006	
	NEW: 1530		Photo	Call No
			247	

15-72		6
Map	Block	Parcel

Date	Grantor (From)	Grantee (To)	D.B.	Pg.	Type	W.D.	Cons			
12/2/93	HER 1/2 INT. EMMETT SUSAN STILES	EMMETT, KATHLEEN ANN	1685	347	W/D	-0-				
12/2/93	HER 1/2 INT ? EMMETT, SUSAN STILES	EMMETT, LEIGH ELLEN	*1685	348	W/D	-0-				
		STILES, FRED D. III								
12/16/93	LEIGH ELLEN EMMETT, KATHLEEN ANN	BEVERLY I. CAMPBELL, BARRY J.	1686	3	W/D	37.00				
	STILES, FRED D. III	" " "								
8/11/04	BEVERLY I. CAMPBELL, BARRY J.	" " "	7309	312	QC	-0-				
City		G.M.D.	L.D.	L.L.	Dimensions	Acreage 2.5 AC				
			15	1115 1116		Return	Deed	Plat	Comp.	Used
Subdivision					Block	Lot	Plat Bk.	Page		
						3	38	176		
Brief Legal Description * SEEMS AS THOUGH GRANTOR DIDN'T HAVE ANOTHER 1/2 INT TO CONVEY ???										



Name On Stiles, Fred & Dorothy
 Return: Woodstock, Ga. R-7
 Name On Deed:

2-156 65-66
 Photo Call No.

15-72 6
 Map Block Parcel

65

Property Address: ON COX RD. Property Acquired From:

Acquired Deed Will Approximate Date Recorded Yes No D.B. Pg. Size (Dim. or Ac.)

Bounded By: N. S. E. W.


Date	Grantor (From)	Grantee (To)	D.B.	Pg.	Type	W.D.Cons.
6/14/63	STILES, Fred et ux	PEOPLES BANK	69	658	SD	
9/69	RESERVED LIFE ESTATE STILES, FRED & DOROTHY	SUSAN & STILES, FRED D. III	740	348	W	-
11/23/93	(RELEASE OF LIFE ESTATE) STILES, DOROTHY	STILES, FRED D. III & EMMETT, SUSAN STILES	1072	98	DC	-0-

Rec
9-21-88

City	G.M.D.	L.D.	L.L.	Dimensions	12.45	Acreage 14.87 24.76			
out	1015	15	1045 1115		Return 50	Deed ?	Plat ?	Comp. 53	Used 53
Subdivision				1116	Block	Lot	Plat Book	Page	
17.76									

Brief Legal Description: 53 Ac LL 1045, 1115, 1116 LD 15
 87 R/W DEED 7001X 090 AC 1002 R/W






Property Acquired From: 15-7	MAP OLD: 1572	BLOCK	PAR 006	SUB E
Acct. No.	NEW: 1530	Photo 247	Call No A	

15-72		6E
Map	Block	Parcel

Date	Grantor (From)	Grantee (To)	D.B.	Pg.	Type	W.D. Cons
5/18/92	EMMETT, SUSAN S. & STILES, FRED D. III	LINDA J. & GILL, ROBERT E.	1641 1209	75 103	REREC LS	40.00
1/10/96	GILL, ROBERT E.	GILL, LINDA J.	2303	13	QC	-0-
1/4/99	Gill, Linda J.	Gill, Robert E. &	3511	323	W/D	-0-
7/4/99	GILL, ROBERT E.	GILL, LINDA J.	7543 6805	208 86	REREC LSD	-0-

City	G.M.D.	L.D.	L.L.	Dimensions	Acreage				
					Return	Deed	Plat	Comp.	Used
		15	1116				2.42		
Subdivision					Block	Lot	Plat Bk.	Page	
						4	38	1716	
Brief Legal Description							46	78	

REC
3/17/04



Property Acquired From:	MAP OLD: 1572	BLOCK	PAR 006	SUB G	1572		66
Acct. No.	NEW: 1530		Photo 247	Call No C	Map	Block	Parcel


FROM 6
REF 1/19/02


Date	Grantor (From)	Grantee (To)	D.B.	Pg.	Type	W.D. Cons
12/7/93	STILES, FRED D. III EMMETT, SUSAN STILES	JAMES M. I ADAMS, BONNIE G. E	1678	52	W/D	35.00
12/18/01	ADAMS, JAMES M.	ADAMS, BONNI G.	5107	56	QC	-0-

City	G.M.D.	L.D.	L.L.	Dimensions	Acreage				
					Return	Deed	Plat	Comp.	Used
		15	1115				2.6		

Subdivision	Block	Lot	Plat Bk.	Page
		2	38	176

Brief Legal Description





221116

Name On Return: RA 1
 Name On Deed: HASTINGS
 MAP BLOCK PAR SUB
 OLD: 1572 007
 NEW: 1530 248

15.72		7
Map	Block	Parcel

Property Address: 5/5 LUM CROWIE RD. Property Acquired From:
 Acquired By: Will Approximate Date Acquired: Recorded Yes ___ No ___ D.B. ___ Pg. ___ Size: (Dim. or Ac.)
 Bounded By: N. S. E. W.

Date	Grantor (From)	Grantee (To)	D.B.	Pg.	Type	W.D. Cons.
1/17/69	STILES, Fred.		99	366	WID	38.00 ETT
12-28-71	STILES, FRED		119	397	w/ID	12.40 RET
1/84	HASTINGS, DONALD M. JR	HASTINGS, ELIZABETH	381	335	Deed	-0-

City	G.M.D.	L.D.	L.L.	Dimensions	Acreage				
					Return	Deed	Plat	Comp.	Used
	1015	15	1116		6.61	-	6.61	6.61	18.93
Subdivision					Block	Lot	Plat Book	Page	

Brief Legal Description: 6.61 AC LL 1116 LD 15

