

Name On Return:	MAP: - BLOCK - PAR, SUB OLD: 1564A 115	15-64A		115
Name On Deed:	NEW: 1524C 001	Map	Block	Parcel

Property Address: 101 Dials Drive	Property Acquired From:
-----------------------------------	-------------------------

Acquired By: Will	Deed	Approximate Date Acquired:	Recorded Yes No	D.B. Pg.	Size: (Dim. or Ac.)
-------------------	------	----------------------------	-----------------	----------	---------------------


Bounded By:	N.	S.	E.	W.
-------------	----	----	----	----

Date	Grantor (From)	Grantee (To)	D.B.	Pg.	Type	W.D. Cons.
1-24-80	Anderson, Carl E.	J & L Homes Inc.	280	16	WD	6 ⁰⁰
5-21-80	J & L Homes Inc.	Cynthia Ann Shackelford, Kenneth Glenn	286	204	WD	63 ⁹⁰
1991	Cynthia Ann Shackelford, Kenneth Glenn	Parker, Nancy A.	993	262	W/D	69.90

City	G.M.D.	L.D.	L.L.	Dimensions	Acreage				
		15	1197		Return	Deed	Plat	Comp.	Used

Subdivision	Block	Lot	Plat Book	Page
Mounty Mountain		PT. 6	15	26

Brief Legal Description:



MAP BLOCK PAR SUB:
 OLD: 15-64A 116
 NEW: 15-24C 002 Call No.

15-64A		116
Map	Block	Parcel

Name On Return:
 Name On Deed:

Property Address:
 Property Acquired From:

Acquired By: Deed Will _____
 Approximate Date Acquired: _____
 Recorded Yes _____ No _____
 D.B. _____ Pg. _____
 Size: (Dim. or Ac.) _____

Bounded By: N. _____ S. _____ E. _____ W. _____

Date	Grantor (From)	Grantee (To)	D.B.	Pg.	Type	W.D. Cons.
5-1-79	Anderson, Carl E.	Buttram & Patterson Bldrs, Inc.	261	149	WD	5 ⁵⁰
1-24-80	Buttram & Patterson Bldrs, Inc.	Deborah K. Mc Cullough	280	360	WD	55 ⁸⁰
8-5-87	Deborah K. Mc Cullough	Wallace L. & Linda E. Parker Ernest C. Jr.	650	601	WD	71 ⁰⁰

City	G.M.D.	L.D.	L.L.	Dimensions	Acreage				
					Return	Deed	Plat	Comp.	Used
		15	1197						

Subdivision	Block	Lot	Plat Book	Page
Misty Mountain		PT 7 OF	15	26

Brief Legal Description: ~~1/4~~ .04 AC. ± USED FOR R/W PER 1994 DEED 1713-264. 12/1/94

[The main body of the document contains several columns of text that are almost entirely illegible due to extreme blurriness and low contrast. The text appears to be organized into a structured format, possibly a report or a set of instructions, but the specific content cannot be discerned.]

MAP . BLOCK PAR SUB

OLD: 1564A	117	
NEW: 1524C	0035	Cell No.

15-64A		117
Map	Block	Parcel

Name On Return: OLD: 1564A

Name On Deed: NEW: 1524C

Property Address: _____

Property Acquired From: _____

Acquired By:	Deed _____ Will _____	Approximate Date Acquired:	Recorded Yes _____ No _____	D.B. _____ Pg. _____	Size: (Dim. or Ac.)
--------------	-----------------------	----------------------------	-----------------------------	----------------------	---------------------


Bounded By:	N.	S.	E.	W.
-------------	----	----	----	----

Date	Grantor (From)	Grantee (To)	D.B.	Pg.	Type	W.D. Cons.
3-30-79	Anderson, Carl E.	Distinctive Designs, Inc. Mary Ann	259	514	WD	5 ⁵⁰
11-19-79	Distinctive Designs, Inc. Mary Ann	Andes Thomas Edward	276	497	WD	54 ⁰⁰
5-31-91	Andes, Thomas Edward	Crystal D. Springs, Richard E. & _____	1003	104	WD	74 ⁴⁰

City	G.M.D.	L.D.	L.L.	Dimensions	Acreage				
		15	1197		Return	Deed	Plat	Comp.	Used

Subdivision	Block	Lot	Plat Book	Page
Misty Mountain		PT. 3 OF	15	26

Brief Legal Description: X. 0365 AC ± USED FOR R/W PER DEED 1442/319, 1-16-94



MAP BLOCK PAR SUB
 OLD: 1564A 118
 NEW: 1524C
 Foot Call No

Name On Return:
 Name On Deed:

15-64A		118
Map	Block	Parcel

Property Address: Property Acquired From:

Acquired By: Deed Will Approximate Date Acquired: Recorded Yes No D.B. Pg. Size: (Dim. or Ac.)

Bounded By: N. S. E. W.

Date	Grantor (From)	Grantee (To)	D.B.	Pg.	Type	W.D. Cons.
4-4-79	Anderson, Carl E.	Montgomery, Gayle E.	259	354	WD	550

City	G.M.D.	L.D.	L.L.	Dimensions	Acreage			
					Return	Deed	Plat	Comp. Used
		15	1197					

Subdivision	Block	Lot	Plat Book	Page
<i>Misty Mountain</i>		9	15	26

Brief Legal Description:

Name On Return:	MAP	BLOCK	PAR	SUB	15-64A	119	
	OLD: 1564A	119					
Name On Deed:	NEW: 1524C	Plot	Call No.		Map	Block	Parcel
		005					

Property Address:			Property Acquired From:			
Acquired By:	Deed Will	Approximate Date Acquired:	Recorded Yes No	D.B.	Pg.	Size: (Dim. or Ac.)
Bounded By:	N.	S.	E.	W.		


Date	Grantor (From)	Grantee (To)	D.B.	Pg.	Type	W.D. Cons.
9-14-79	Anderson, Carl E.	Wlice Jane Enry Cuhill, Steven John	Corrected	Jan 81		100

12/31/00	ANDERSON, BARBARA	CATHERINE L. ED DARMETKO WALTER P.	4396	56	QC	-0-
----------	-------------------	---------------------------------------	------	----	----	-----

City	G.M.D.	L.D.	L.L.	Dimensions	Acreage				
		15	1197		Return	Deed	Plat	Comp.	Used

Subdivision	Block	Lot	Plat Book	Page
Misty Mountain		5 1/2 10	15	26

Brief Legal Description:




Property	MAP	BLOCK	PAR	SUB			
Acquired From:	OLD: 1564A		119	A		15-64A	119A
Acct. No.	NEW: 1524C		Photo 006	Call No		Map	Block Parcel

Date	Grantor (From)	Grantee (To)	D.B.	Pg.	Type	W.D. Cons
4/89	BRISTER, JAMES W.	DEVITO, CATHERINE	804	455	W	-0
7-12-91	Devito, Catherine	Catherine Darmet + Co Darmetho, Walter P.	1033	339	WD	87 ⁹⁰

City	G.M.D.	L.D.	L.L.	Dimensions	Acreage				
					Return	Deed	Plat	Comp.	Used
		15	1197						

Subdivision	Block	Lpt	Plat Bk.	Page
		N 1/2 10	15	26

Brief Legal Description




Found & corrected 11-21-88

Name On Return:			15-67A		119A
Name On Deed:	Photo	Call No.	Map	Block	Parcel

Property Address: <i>305 Misty Cove</i>			Property Acquired From:		
Acquired By:	Deed <input type="checkbox"/> Will <input type="checkbox"/>	Approximate Date Acquired:	Recorded Yes <input type="checkbox"/> No <input type="checkbox"/>	D.B. <input type="checkbox"/> Pg. <input type="checkbox"/>	Size: (Dim. or Ac.)
Bounded By:	N.	S.	E.	W.	

Date	Grantor (From)	Grantee (To)	D.B.	Pg.	Type	W.D. Cons.
9/79	ANDERSON, CARL E	ALICE JANE CAHILL, STEVEN JOHN	271	318	W	1 ⁶⁰
		Cahil, Alice Jane	Per 1983 Return			
8-26-86	Cahil, Alice Jane	Catherine Devito Brister, James W	564	371	WD	
	City	G.M.D.	L.D.	L.L.	Dimensions	Acreage
			15	1197		Return Deed Plat Comp Used
Subdivision			Block	Lot	Plat Book	Page
				N 1/2 10	15	26

Brief Legal Description:




Property Acquired From: 305	MAP BLOCK PAR SUB OLD: 1564A NEW: 1524C	120	
Acct. No.		Photo 007	Call No

1564A		120
Map	Block	Parcel

Date	Grantor (From)	Grantee (To)	D.B.	Pg.	Type	W.D. Cons
8-26-86	Cahill, Alice Jane	CATHERINE DEVITO BRISTER, James W. &	564	370	W	76 ⁰⁰
4/89	BRISTER, JAMES W.	DEVITO, CATHERINE	804	455	W	-0
7-12-91	Devito, Catherine	Catherine Darnetto Darnetto, Walter P.	1033	339	WD	87 ⁹⁰

City	G.M.D.	L.D.	L.L.	Dimensions	Acreage				
		15	1199		Return	Deed	Plat	Comp.	Used
Subdivision					Block	Lot	Plat Bk.	Page	
Misty Mountain						11	15	26	
Brief Legal Description									



Name On Return: *

Photo	Call No.

15-64A		120
Map	Block	Parcel

Name On Deed:

Property Address:

Property Acquired From:

Acquired By:	Deed ___ Will ___	Approximate Date Acquired:	Recorded Yes ___ No ___	D.B. ___ Pg. ___	Size: (Dim. or Ac.)
--------------	-------------------	----------------------------	-------------------------	------------------	---------------------


Bounded By:	N.	S.	E.	W.
-------------	----	----	----	----

Date	Grantor (From)	Grantee (To)	D.B.	Pg.	Type	W.D. Cons.
8-1-79	Anderson, Carl E.	RBD Construction Inc	267	575	WD	5 ⁵⁰
9-14-79	RBD Construction, Inc.	Alice Jane Cahill, Steven John &	271	319	WD	51 ²⁰
		Cahill, Alice Jane	Per	1983	Return	

City	G.M.D.	L.D.	L.L.	Dimensions	Acreage				
					Return	Deed	Plat	Comp.	Used
		15	1197						

Subdivision	Block	Lot	Plat Book	Page
Misty Mountain		11	15	26

Brief Legal Description:



Name On Return: MAP - BLOCK - PAR - SUB
 OLD: 1564A 121

Name On Deed: NEW: 1524C -008 No

15-64A		121
Map	Block	Parcel

Property Address: **306 Misty Cove**

Property Acquired From:

Acquired By: Deed Will
Approximate Date Acquired:
Recorded Yes No
D.B. Pg.
Size: (Dim. or Ac.)

Bounded By: N. S. E. W.

Date	Grantor (From)	Grantee (To)	D.B.	Pg.	Type	W.D. Cons.
8-82	Kenemer, Linda H.	Sherrill, Jack Daniel + Terry B.	677 328	437 375	QCD WD	2 ⁰ / ₈₀
12-3-87	Sherrill, Jack Daniel	Sherrill, Terry B.	677	438	QCD	0 -
2-24-88	Sherrill, Terry B.	Williams, Paul V. + Donna D.	694	424	WD	85 ¹⁰ / ₁₀

City	G.M.D.	L.D.	L.L.	Dimensions	Acreage				
		15	1197		Return	Deed	Plat	Comp.	Used

Subdivision	Block	Lot	Plat Book	Page
Misty Mountain		12	15	26
Brief Legal Description:			17	12

Name On Return:

Photo	Call No.
-------	----------

15-64A		121
Map	Block	Parcel

Name On Deed:


Property Address:

Property Acquired From:

Acquired By: Deed Will Approximate Date Acquired: Recorded Yes No D.B. ___ Pg. ___ Size: (Dim. or Ac.)

Bounded By: N. S. E. W.

Date	Grantor (From)	Grantee (To)	D.B.	Pg.	Type	W.D. Cons.					
3-30-79	Anderson, Carl E.	Distinctive Designs Inc.	259	514	WD	5 ⁵⁰					
8-22-79	Distinctive Designs Inc.	Kenemer, Keith ^{Linda H.}	269	420	WD	52 ²⁰					
5/24/82	Kenemer, Keith	Kenemer, Linda H.	322	355	RC	-					
City		G.M.D.	L.D.	L.L.	Dimensions		Acreage				
			15	1197			Return	Deed	Plat	Comp.	Used
Subdivision						Block	Lot	Plat Book	Page		
Misty Mountain							12	15	26		
Brief Legal Description:											




Property Acquired From:	MAP BLOCK PAR SUB OLD: 1564A 122
Acct. No.	NEW: 1524C Photo 009 Call No

1564A		122
Map	Block	Parcel

Date	Grantor (From)	Grantee (To)	D.B.	Pg.	Type	W.D. Cons
10/89	DOROTHY I. GRAY, STEVEN G.	CAPITAL LENDING & INVT., INC.	827	329	W	76.00
10/89	CAPITAL LENDING & INVT., INC.	PIONTKOWSKI, KAREN A.	827	330	W	95.00


City	G.M.D.	L.D.	L.L.	Dimensions	Acreage				
		15	1197		Return	Deed	Plat	Comp.	Used
Subdivision					Block	Lot	Plat Bk.	Page	
MISTY MOUNTAIN						13	15	26	
Brief Legal Description									



Name On Return:				15-67A		122	
Name On Deed:		Photo		Call No.		Map	
Property Address:		Property Acquired From:					
Acquired By:	Deed Will	Approximate Date Acquired:	Recorded Yes No	D.B.	Pg.	Size: (Dim. or Ac.)	
Bounded By:	N.	S.	E.	W.			

Date	Grantor (From)			Grantee (To)		D.B.	Pg.	Type	W.D. Cons.	
4-20-79	Anderson, Carl E.			RBD Const. Inc.		260	651	WD	5 ⁵⁰	
6-4-79	RBD Construction, Inc.			Lauricella, John & Mary		264	154	WD	50 ¹⁰	
5/8/81	Lauricella, John & Mary			Dorothy I. Gray, Steven G. &		303	828	W	16 ⁸⁰	
City		G.M.D.	L.D.	L.L.	Dimensions	Acreage				
			15	1197		Return	Deed	Plat	Comp.	Used
Subdivision						Block	Lot	Plat Book	Page	
<i>Misty Mountain</i>							13	15	26	
Brief Legal Description:										


11/11/11



11/11/11

Property	MAP	BLOCK	PAR	SUB		
Acquired From:	OLD: 1564A		123		1564A	
Acct. No.	NEW: 1524C		Photo	Call No	Map	Block
			010			Parcel
						123

Date	Grantor (From)	Grantee (To)	D.B.	Pg.	Type	W.D.Cons					
10-1-91	Susan G. Dobbs, William R. &	NcNB Mortgage Corp.	1087	37	Dud	0					
10-1-91	NcNB Mortgage Corp.	Secretary of Veterans Affairs	1087	40	WD	0					
3-10-92	Secretary of Veterans Affairs	Shirley, JACKIE	1148	287	WD	0-					
City		G.M.D.	L.D.	L.L.	Dimensions		Acreage				
			15	1197			Return	Deed	Plat	Comp.	Used
Subdivision							Block	Lot	Plat	Bk.	Page
Misty Mountain								14		15	26
Brief Legal Description											



Name On Return:

Photo Call No.

15-64A Map 123 Block Parcel

Name On Deed:

Property Address:

Property Acquired From:

Acquired By: Deed Will Approximate Date Acquired: Recorded Yes No D.B. Pg. Size: (Dim. or Ac.)

Bounded By: N. S. E. W.

Date Grantor (From) Grantee (To) D.B. Pg. Type W.D.Cons.

3-21-79 Anderson, Carl E. Fincher Const. Co., Inc. 258 669 WD 550

6-6-80 Fincher Const. Co., Inc. Gilley, Phyllis G. 286 635 WD 4890


8-31-87 Gilley, Phyllis G. Dodds, William R. & Susan G. 656 533 WD 7400

City G.M.D. L.D. L.L. Dimensions Acreage Return Deed Plat Comp Used

Subdivision Block Lot Plat Book Page

Misty Mountain 14 15 26

Brief Legal Description:



Property	MAP	BLOCK	PAR	SUB
Acquired From:	OLD: 1564A		124	
Acct. No.			Photo	Call No
	NEW: 1524C		011	

2/2


15-64A		124
Map	Block	Parcel

Date	Grantor (From)	Grantee (To)	D.B.	Pg.	Type	W.D. Cons
12/9/92	SUID, Steven E. & Julie G	Edmonds, Robert S. & NONA H.	1313	276	WB Corr.	-A-

City	G.M.D.	L.D.	L.L.	Dimensions	Acreage				
		15	1197		Return	Deed	Plat	Comp.	Used

Subdivision	Block	Lot	Plat Bk.	Page
Misty Mountain		15	15	26

Brief Legal Description



Name On Return:

Photo Call No.

15-64A Map Block Parcel 124

Name On Deed:

Property Address: *Woodstock, Ga*
111 Dials Drive 30188

Property Acquired From:

Acquired By: Deed Will Approximate Date Acquired: Recorded Yes No D.B. Pg. Size: (Dim. or Ac.)

Bounded By: N. S. E. W.

Date Grantor (From) Grantee (To) D.B. Pg. Type W.D. Cons.
3-20-79 *Anderson, Carl E.* *J.S. Carlisle Bldg Inc* 258 817 WD 550


7-2-79 *J.S. Carlisle Bldg Inc* *Suid, Steven E. & Julie* 265 713 WD 5190

11-30-84 *Suid, Steven E. & Julie, Coff* *Edmonds, Robert S. & Donna H.* 434 459 WD 2300

City G.M.D. L.D. L.L. Dimensions Acreage Return Deed Plat Comp Used
15 1197

Subdivision Block Lot Plat Book Page
Misty Mountain 15 15 26

Brief Legal Description:




RECORDED 9-12-91

Property Acquired From:	MAP BLOCK PAR OLD: 1564A . 125	SUB	15-64A	125
Acct. No.	NEW: 1524C	Photo Call No 012	Map	Block Parcel

Date	Grantor (From)	Grantee (To)	D.B.	Pg.	Type	W.D. Cons
7-9-91	<i>for United Federal Savings Resolution Trust Corp.</i>	Hander, Timothy G.	1039	206	QCD	1.50
5/26/93	HANDER, TIMOTHY G.	PRIVETT, MARK H.	1484	331	W/D	FOR 1/2 LOT 89.00
6/29/94	PRIVETT, MARK H.	ZWAAGSTRA, BRIAN R.	1879	271	W/D	95.00

City	G.M.D.	L.D.	L.L.	Dimensions	Acreage				
		15	1197		Return	Deed	Plat	Comp.	Used
Subdivision					Block	Lot	Plat Bk.	Page	
<i>Misty Mountain</i>						16	15	26	
Brief Legal Description					PARCEL 126 COMBINED PER # 1/2 OF 17				
1993 DEED 1484/331. 16-94									



Name On Return:

Photo	Call No.

15-64A		125
Map	Block	Parcel

Name On Deed:

Property Address:

Property Acquired From:

Acquired By:	Deed Will	Approximate Date Acquired:	Recorded Yes No	D.B. Pg.	Size: (Dim. or Ac.)
--------------	-----------	----------------------------	-----------------	----------	---------------------


Bounded By:	N.	S.	E.	W.
-------------	----	----	----	----

Date	Grantor (From)	Grantee (To)	D.B.	Pg.	Type	W.D. Cons.
	Anderson, Carl E.					
12-18-79	Bimbo Builders, Inc.	Corrected Nov. 1980 Error See lot Homes by Shirley Lane Loan Assn.	16 278	111 376	WD	6 ⁰⁰
7/8/81	Anderson, Carl E.	United Federal Sav. & Loan Assn.	307	653	DUP	10 ⁰⁰

City	G.M.D.	L.D.	L.L.	Dimensions	Acreage				
		15	1197		Return	Deed	Plat	Comp.	Used

Subdivision	Block	Lot	Plat Book	Page
Misty Mountain		16	15	26

Brief Legal Description:



Name On Return:	MAP	BLOCK	PAR	SUB		
	OLD: 1564A		126		15-64A	126
Name On Deed:	NEW: 1524C		013		Map	Block


Property Address:	Property Acquired From:				
Acquired By:	Deed Will	Approximate Date Acquired:	Recorded Yes No	D.B. Pg.	Size (Dim. or Ac.)
Bounded By:	N.	E.	W.		

Date	Grantor (From)	Grantee (To)	D.B.	Pg.	Type	W.D. Cons.
6-12-79	Indenbor, K and E	Homes by Shirley, Inc	264	642	WD	550
5-12-92	Homes by Shirley, Inc	Kinder, Timothy G.	1251	219	WD	120
5/24/93	KINDER, TIMOTHY G.	PRIVETT, MARK H.	1484	331	WD	89.00 For 1 1/2 Lot

City	S.M.D. F.L.D.	L.L.	Dimensions	Acreage				
	15	1197		Return	Deed	Plat	Coma	Used

Subdivision	Block	Lot	Plat Book	Page
Misty Mountain		217	15	26

Brief Legal Description:



Name On Return:	MAP BLOCK PAR SUB OLD: 1564A	15-67A	127
Name On Deed:	NEW: 1524C	Map	Block Parcel


Property Address:	Property Acquired From:				
Acquired By:	Deed Will	Approximate Date Acquired:	Recorded Yes No	D.B. Pg.	Size (Dim. or Ac.)
Bounded By:	N.	S.	E.	W.	

Date	Grantor (From)	Grantee (To)	D.B.	Pg.	Type	W.D. Cons.
6-12-79	Anderson, Carl E.	Homes by Shirley Inc	264	642	W.D.	5-50
9/79	HOMES BY SHIRLEY INC	GRANT, DERRI ANN THOMAS LEE JR	271	667	W	49 ⁹⁰

City	G.M.D.	L.D.	L.L.	Dimensions	Acreage				
		15	1196 1197		Return	Deed	Plat	Comp.	Used


Subdivision	Block	Lot	Plat Book	Page
Misty Mountain		18	15	26

Brief Legal Description:



Name On Return:	MAP OLD: 1564A	BLOCK	PAR 128	SUB	15-64R	128
Name On Deed:	NEW: 1524C		Photo 015	Call No.	Map	Block Parcel
Property Address:	Property Acquired From:					
Acquired By:	Deed Will	Approximate Date Acquired:	Recorded Yes No	D.B. Pg.	Size (Dim. or Ac.)	
Bounded By:	N.	S.	E.	W.		

Date	Grantor (From)	Grantee (To)	D.B.	Pg.	Type	W.D. Cons.			
2-1-79	Anderson, Carl E.	Homes by Shirley Inc.	255	676	WD	5 ⁵⁰			
6-14-79	Homes by Shirley Inc.	Reeser, Randall Dean & Patricia Ann	264	566	WD	46 ⁹⁰			
8/14/92	Reeser, Randall Dean & Patricia Ann	Howell, Robert F.	1267	259	WD	85 ⁹⁰			
City		G.M.D.	L.D.	L.L.	Acreage				
			15	1196	Return	Deed	Plat	Comp.	Used
Subdivision					Block	Lot	Plat Book	Page	
<i>Misty Mountain</i>						19	15	26	
Brief Legal Description:									




Property Acquired From:	MAP - BLOCK - PAR - SUB	OLD: 1564A	129
Acct. No.	NEW: 1524C	Photo 016	Call No

1564A		129
Map	Block	Parcel

Date	Grantor (From)	Grantee (To)	D.B.	Pg.	Type	W.D. Cons
1/28/85	Gale Marilyn F.	Dana H. Williard, Royce P. &	439	148	W	65 ⁰⁰
7/89	DANA A. WILLIARD, ROYCE P.	KIMBER, Wm. L. JR.	810	169	W	79.80
9-15-92	Kimber William L. Jr.	Kimber, Janice G.	1284	261	POD	-0-

City	G.M.D.	L.D.	L.L.	Dimensions	Acreage			
					Return	Deed	Plat Comp.	Used
		15	1181 1196					
Subdivision					Block	Lot	Plat Bk.	Page
Misty Mountain						20	15	26
Brief Legal Description								



Name On Return:

Photo	Call No.

15-64A		129
Map	Block	Parcel

Name On Deed:

Property Address:

Property Acquired From:

Acquired By:	Deed <input type="checkbox"/> Will <input type="checkbox"/>	Approximate Date Acquired:	Recorded Yes <input type="checkbox"/> No <input type="checkbox"/>	D.B. <input type="checkbox"/> Pg. <input type="checkbox"/>	Size: (Dim. or Ac.)
--------------	---	----------------------------	---	--	---------------------

Bounded By:	N.	S.	E.	W.
-------------	----	----	----	----


Date	Grantor (From)	Grantee (To)	D.B.	Pg.	Type	W.D. Cons.
2-1-79	Anderson, Carl E.	Homes by Shirley, Inc	255	1076	WD	5 ⁵⁰
8-29-79	Homes by Shirley, Inc.	Galla Robert F.	270	190	WD	48 ⁹⁰

4/10/81 Galla Robert F. Galla Marilyn F. 302735 W -

City	G.M.D.	L.D.	L.L.	Dimensions	Acreage				
		15	1181 1196		Return	Deed	Plat	Comp.	Used

Subdivision	Block	Lot	Plat Book	Page
Misty Mountain		20	15	26

Brief Legal Description:




Property	MAP	BLOCK	PAR	SUB
Acquired From:	OLD: 1564A		130	
Acct. No.	NEW: 1524C		Photo 017	Call No

15-64A		130
Map	Block	Parcel

Date	Grantor (From)	Grantee (To)	D.B.	Pg.	Type	W.D. Cons
11-9-89	Robin R. Gay Gay, Michael H. &	Richard A. Daniels Daniels, Christine M. &	834	588	WD	81 40

City	G.M.D.	L.D.	L.L.	Dimensions	Acreage				
		15	1181		Return	Deed	Plat	Comp.	Used
Subdivision					Block	Lot	Plat Bk.	Page	
Misty Mountain						21	17	12	
Brief Legal Description									



Name On Return:

Photo	Call No.

1564A		130
Map	Block	Parcel

Name On Deed:


Property Address: 123 Dials Drive

Property Acquired From:

Acquired By: Deed Will Approximate Date Acquired: Recorded Yes No D.B. Pg. Size: (Dim. or Ac.)

Bounded By: N. S. E. W.

Date	Grantor (From)			Grantee (To)		D.B.	Pg.	Type	W.D. Cons.		
3/20/82	Wooten, Sidney J. III ^{1/2 int.}			Wooten, Kelly S. ^{1/2 int.}		318	897	W	—		
10-28-83	Wooten, Sidney J. III ^{Kelly S.}			Gay, Michael H.		272	142	WD	63 ⁰⁰		
4-28-86	Gay, Michael H. ^{1/2 int.}			Gay, Robin R. ^{1/2 int.}		538 528	314 151	Re-Rev. WD	-1 ⁰⁰		
City		G.M.D.	L.D.	L.A.	Dimensions		Acreage				
			15	1181			Return	Deed	Plat	Comp.	Used
Subdivision					Block	Lot	Plat Book	Page			
Misty Mountain						21	15	26			
Brief Legal Description:								17	12		



Name On Return:

Photo	Call No.

15-64A		130
Map	Block	Parcel

Name On Deed:

Property Address:

Property Acquired From:

Acquired By: Deed Will Approximate Date Acquired: Recorded Yes No D.B. Pg. Size: (Dim. or Ac.)


Bounded By: N. S. E. W.

Date	Grantor (From)	Grantee (To)	D.B.	Pg.	Type	W.D. Cons.
2-1-79	Anderson, Carl E.	Homes by Shirley Inc	255	676	WD	5 ⁵⁰
4-26-79	Homes by Shirley, Inc	Berna JB Helton, George A., Jr. &	261	478	WD	45 ⁹⁰
1/9/81	Berna JB Helton, George A. Jr	Wooten, Sidney III	298	97	W	10 ⁰⁰

City	G.M.D.	L.D.	L.L.	Dimensions	Acreage				
		15	1181		Return	Deed	Plat	Comp.	Used

Subdivision	Block	Lot	Plat Book	Page
<i>Misty Mountain</i>		21	15	26

Brief Legal Description:




Property Acquired From:
Acct. No.

Photo	Call No
-------	---------

15N24C		18
Map	Block	Parcel

Date	Grantor (From)	Grantee (To)	D.B.	Pg.	Type	W.D.	Cons			
5/25/99	Pratt, Colette K.	Pratt, Sean D.	3681	237	W/D	99.	$\frac{90}{x}$			
City		G.M.D.	L.D.	L.L.	Dimensions	Acreage				
			15	1181		Return	Deed	Plat	Comp.	Used
Subdivision						Block	Lot	Plat	Bk.	Page
MISTY MOUNTAIN							22	15		26
Brief Legal Description										



Name On Return:	MAP OLD: 1564A	BLOCK	PAR 131	SUB	15-67R	131	
Name On Deed:	NEW: 1524C	Photo 018	Cell No.				Map


Property Address:			Property Acquired From:			
Acquired By:	Deed Will	Approximate Date Acquired:	Recorded Yes No	D.B. Pg.	Size (Dim. or Ac.)	
Bounded By:	N.	S.	E.	W.		

Date	Grantor (From)	Grantee (To)	D.B.	Pg.	Type	W.D. Cons.
12-21-79	<i>Anderson, Carl E.</i>	<i>Carlite Enterprises Inc.</i>	278	665	CWD	-050
2-20-79			257	467	WD	550
3-12-83			351	87	CWD	-
12-21-79	<i>Carlite Enterprises Inc.</i>	<i>Callahan Patrick E.</i>	278	666	WD	4750
5/20/83	<i>Callahan Patrick E.</i>	<i>Pratt, Colette K.</i>	352	420	W	15 ⁶⁰

City	G.M.D.	L.D.	L.L.	Dimensions	Acreage				
		15	1181		Return	Deed	Plat	Comp.	Used

Subdivision	Block	Lot	Plat Book	Page
<i>Misty Mountain</i>		22	15	26

Brief Legal Description:



Name On Return:	MAP OLD: 1564A	BLOCK	PAR 132	SUB	
Name On Deed:	NEW: 1524C		Photo 019	Call No.	

15-64A		132
Map	Block	Parcel


Property Address:		Property Acquired From:			
Acquired By:	Deed Will	Approximate Date Acquired:	Recorded Yes No	D.B. Pg.	Size: (Dim. or Ac.)
Bounded By:	N.	S.	E.	W.	

Date	Grantor (From)	Grantee (To)	D.B.	Pg.	Type	W.D. Cons.
7-6-79			266	764	QCD	-0-
7-6-79	Anderson, Carl E.	Carlite Enterprises Inc	266	620	WD	5.50
12-80	Carlite Enterprises, Inc	Olmstead, Madge	297	854	W/D	58.20
7/20/82	Olmstead, Madge	Judith R. Slater Charles E. &	325	193	W	16.00

City	G.M.D.	L.D.	L.L.	Dimensions	Acreage				
		15	1181		Return	Deed	Plat	Comp.	Used

Subdivision	Block	Lot	Plat Book	Page
Misty Mountain		23	15	26

Brief Legal Description:




Property Acquired From:	MAP: BLOCK PAR: SUB: 133	15-64A	133
Acct. No:	NEW: 1524C	Photo 020	Call No
		Map	Block Parcel

Date	Grantor (From)	Grantee (To)	D.B.	Pg.	Type	W.D. Cons
1986	MIRIA PATTI Oliphant McLain Oliphant, Patti J.	McLain, Jerry & Patti	587	408	WD	-0-

City	G.M.D.	L.D.	L.L.	Dimensions	Acreage				
			15	1181	Return	Deed	Plat	Comp.	Used

Subdivision	Block	Lot	Plat Bk.	Page
Misty Mountain		24	15	26

Brief Legal Description




Name On Return:				15-67A		133
Name On Deed:		Photo	Call No.	Map	Block	Parcel
Property Address:			Property Acquired From:			
Acquired By:	Deed Will	Approximate Date Acquired:	Recorded Yes No	D.B. Pg.	Size (Dim. or Ac.)	
Bounded By:	N.	S.	E.	W.		

Date	Grantor (From)	Grantee (To)	D.B.	Pg.	Type	W.D. Cons.
2-16-79			256	517	QED	-0-
2-16-79	Anderson, Carl E.	Williams, H.L., Sr.	256	518	WD	550
5-12-79	Williams, H.L., Sr.	Lee, Richard W.	262	324	WD	50 ²⁰
6/1/83	Lee, Richard D.	Oliphant, Patti J.	353	241	W	1900

City	G.M.D.	L.D.	L.L.	Dimensions	Acreage				
		15	1181		Return	Deed	Plat	Comp.	Used

Subdivision	Block	Lot	Plat Book	Page
<i>Misty Mountain</i>		24	15	26

Brief Legal Description:



Property
Acquired From:


MAP - BLOCK PAR SUB
OLD: 1564A 134

Acct. No. 131 D

NEW: 1524C 021

15-64A		134
Map	Block	Parcel

Date	Grantor (From)	Grantee (To)	D.B.	Pg.	Type	W.D. Cons		
2-21-86	Gaetz, Edith Burdell	Fox, J. Morris	512	487	WD	67 ⁰⁰		
5-29-90	Fox, J. Morris	Suzanne E. Bruce, Martin Wayne	876	263	WD	89 ⁰⁰		
City		G.M.D.	L.D.	L.L.	Dimensions		Acreage	
			15	1181			Return	Deed
							Plat	Comp.
							Used	
Subdivision					Block	Lot	Plat Bk.	Page
Misty Mountain Unit I						25	15	26
Brief Legal Description								



Name On Return:

Photo Call No.

15-64A Map Block Parcel 134

Name On Deed:

Property Address:

Property Acquired From:

Acquired By: Deed Will Approximate Date Acquired Recorded Yes No D.B. Pg. Size (Dim. or Ac.)


Bounded By: N. S. E. W.

Table with columns: Date, Grantor (From), Grantee (To), D.B., Pg., Type, W.D. Cons. Rows include transactions from 1-20-79 to 12-10-85.

Table with columns: City, G.M.D., L.D., L.L., Dimensions, Acreage (Return, Deed, Plat, Comp., Used)

Table with columns: Subdivision, Block, Lot, Plat Book, Page. Subdivision: Misty Mountain Unit I, Lot: 25, Plat Book: 15, Page: 26


Brief Legal Description:



Property Acquired From:	MAP BLOCK PART SUB OLD: 1564A	135	15-64A		135
Acct. No.	NEW: 1524C	Photo 022	Call No	Map	Block Parcel

Date	Grantor (From)	Grantee (To)	D.B.	Pg.	Type	W.D. Cons
10-28-88	White, Charles L.	Ginger L. Frees, William A., Jr.	749	478	WD	6890

City	G.M.D.	L.D.	L.L.	Dimensions	Acreage				
		15	1181		Return	Deed	Plat	Comp.	Used
Subdivision					Block	Lot	Plat Bk.	Page	
Misty Mountain						26	15	26	
Brief Legal Description									



Recorded April 1983


Name On Return:				15-64R		135	
Name On Deed:		Photo		Call No.		Map Block Parcel	
Property Address:				Property Acquired From:			
Acquired By:	Deed Will	Approximate Date Acquired:	Recorded Yes No	D.B. Pg.	Size (Dim. or Ac.)		
Bounded By:	N.	S.	E.	W.			

Date	Grantor (From)	Grantee (To)	D.B.	Pg.	Type	W.D. Cons.
1-20-79	Anderson, Carl E.	Williams, H. L., Sr.	254	753	WD	550
4-26-79	Williams, H. L., Sr.	Wright, Richard David & Vickie	260	869	WD	4820
12/82	WRIGHT, RICHARD D.	WHITE, CHARLES L.	347	188	W	—

City	G.M.D.	L.D.	L.L.	Dimensions	Acreage				
		15	1181		Return	Deed	Plat	Comp.	Used

Subdivision	Block	Lot	Plat Book	Page
<i>Misty Mountain</i>		26	15	26

Brief Legal Description:




Property Acquired From:	MAP: 1564A	BLOCK: 136	PAR: 136	SUB:
Acct. No. 218 Overland	NEW: 1524C	Photo 023	Call No	

15-64A		136
Map	Block	Parcel

Date	Grantor (From)	Grantee (To)	D.B.	Pg.	Type	W.D. Cons
2-6-90	Melody Consuegra	Yvens James; Oliphant, Jeff	849	576	WD	5 ⁵⁰

City	G.M.D.	L.D.	L.L.	Dimensions	Acreage				
					Return	Deed	Plat	Comp.	Used
		15	1181						
Subdivision					Block	Lot	Plat Bk.	Page	
Misty Mountain						27	15	26	
Brief Legal Description									



Name On Return:

Photo	Call No.

15-61A		136
Map	Block	Parcel

Name On Deed:

Property Address:

Property Acquired From:

Acquired By:	Deed Will	Approximate Date Acquired:	Recorded Yes No	D.B. Pg.	Size (Dim. or Ac.)
--------------	-----------	----------------------------	-----------------	----------	--------------------


Bounded By:	N.	S.	E.	W.
-------------	----	----	----	----

Date	Grantor (From)	Grantee (To)	D.B.	Pg.	Type	W.D. Cons.
5-79	Anderson, Carl E.	Fincher Const. Co. Inc.	261	154	WD	5 ⁵⁰
6-29-79	Fincher Const. Co. Inc.	Gobie Gordon M. & ^{Fatsy J.}	265	695	WD	48 ⁹⁰
4/13/81	^{Fatsy J.} Gobie Gordon M. &	Melody Consuegra Vens James F	302	397	W	15 ⁴⁰

City	G.M.D.	L.D.	L.L.	Dimensions	Acreage				
					Return	Deed	Plat	Comp.	Used
		15	1181						

Subdivision	Block	Lot	Plat Book	Page
Misty Mountain		27	15	26

Brief Legal Description:



Name On Return:	MAP BLOCK PAR SUB	15-64A		137
	OLD: 1564A	137		
Name On Deed:	NEW: 1524C	Photo	Call No.	Map Block Parcel
		024		


Property Address: 216 Overlook Dr.	Property Acquired From:			
Acquired By: Deed <input type="checkbox"/> Will <input type="checkbox"/>	Approximate Date Acquired:	Recorded Yes <input type="checkbox"/> No <input type="checkbox"/>	D.B. <input type="checkbox"/> Pg. <input type="checkbox"/>	Size: (Dim. or Ac.)
Bounded By: N.	S.	E.	W.	

Date	Grantor (From)	Grantee (To)	D.B.	Pg.	Type	W.D. Cons.
4-80			285	621	CLWD	5 ⁰ / ₅₀
4-25-79	Anderson, Carl E.	Nation Const. Inc.	262	536	WD	5 ⁰ / ₅₀
5-9-80	Nation Construction, Inc.	Patti A. Shankweiler Steven R.	285	622	WD	50 ⁹⁰ / ₁₀₀
5/1/81	Patti A. Shankweiler Steven R. + Baker, Steve + Shipley		252 203	231 225	PLD W	5 ⁰ / ₁₀₀ 14 ¹⁰ / ₁₀₀

City	G.M.D.	L.D.	L.L.	Dimensions	Acreage				
		15	1181		Return	Deed	Plat	Comp.	Used

Subdivision	Block	Lot	Plat Book	Page
<i>Misty Mountain</i>		28	15	26

Brief Legal Description:



Name On Return:

MAP BLOCK PAR SUB
OLD: 1564A 139

15-64A		139
Map	Block	Parcel

Name On Deed:

NEW: 1524C 025

Property Address: _____ Property Acquired From: _____

Acquired By:	Deed Will	Approximate Date Acquired:	Recorded Yes No	D.B. Pg.	Size: (Dim. or Ac.)
--------------	-----------	----------------------------	-----------------	----------	---------------------


Bounded By:	N.	S.	E.	W.
-------------	----	----	----	----

Date	Grantor (From)	Grantee (To)	D.B.	Pg.	Type	W.D. Cons.
3-2-79	Anderson, Carl E.	Williams, H.L.	259	427	WD	5 ⁰⁰
5-25-79	Williams, H.L.	Linda R. Strickland, Bill W. &	661 263	394 247	WD WD	47 ⁹⁰
8-8-79	LINDA R. STRICKLAND, Bill W. &	COOK, JERRY A. & LORIN G.	1124 657	99 227	QCD W	0 79.50

City	G.M.D.	L.D.	L.L.	Dimensions	Acreage				
					Return	Deed	Plat	Comp.	Used
		15	1181						

Subdivision	Block	Lot	Plat Book	Page
Misty Mountain		30	15	26

Brief Legal Description: pt. of lot 29



Name On Return:	MAP	BLOCK:	PAR	SUB		
	OLD: 1564A		140			15-64A
Name On Deed:	NEW: 1524C		026			140
						Map
						Block
						Parcel


Property Address:			Property Acquired From:			
Acquired By:	Deed Will	Approximate Date Acquired:	Recorded Yes No	D.B. Pg.	Size: (Dim. or Ac.)	
Bounded By:	N.	S.	E.	W.		

Date	Grantor (From)	Grantee (To)	D.B.	Pg.	Type	W.D. Cons.
5-13-80	Anderson, Carl E.	G & M Builders Inc.	286	426	WD	5 ⁰⁰
10-31-80	G & M Builders Inc. <i>Jackie Fulmore</i>	Howell, Charlie E. ^{Jackie} Fulmore	294	742	WD	57 ⁰⁰
10-12-92	Howell, Charlie E. ^{Jackie} Fulmore	Maizum John J.	4244	302	WD	82 ⁰⁰

City	G.M.D.	L.D.	L.L.	Dimensions	Acreage				
					Return	Deed	Plat	Comp.	Used
		15	1181						

Subdivision	Block	Lot	Plat Book	Page
<i>Misty Mountain</i>		31	15	26

Brief Legal Description:



Property	MAP	BLOCK	PAR	SUB
Acquired From:	OLD: 1564A		141	
Acct. No.	NEW: 1524C		Photo 027	Call No

15-64A		141
Map	Block	Parcel

Date	Grantor (From)	Grantee (To)	D.B.	Pg.	Type	W.D.Cons
3/31/92	COLLINS, NANCY C. DAWN, MARTHA LEE &	DIBLE, JON S. & JILL A.	1171	17	WD	82.50

City	G.M.D.	L.D.	L.L.	Dimensions	Acreage				
		15	1181		Return	Deed	Plat	Comp.	Used
Subdivision					Block	Lot	Plat Bk.	Page	
MISTY MOUNTAIN						32	15	26	
Brief Legal Description							17	12	

1

0

Name On Return:

Photo	Call No.

15-64A		171
Map	Block	Parcel

Name On Deed:

Property Address:

Property Acquired From:

Acquired By:	Deed ___ Will ___	Approximate Date Acquired:	Recorded Yes ___ No ___	D.B. ___ Pg. ___	Size: (Dim. or Ac.)
--------------	-------------------	----------------------------	-------------------------	------------------	---------------------


Bounded By:	N.	S.	E.	W.
-------------	----	----	----	----

Date	Grantor (From)	Grantee (To)	D.B.	Pg.	Type	W.D. Cons.
1-12-79	Anderson, Carl E.	Williams, H.L. Jr.	254	348	WD	5 ⁵⁰
3-30-79	Williams, H.L. Jr.	Wenk, Ronald J. & Karen Marie	259	288	WD	49 ⁷⁰
5-6-87	Wenk, Ronald J. & Karen Marie	Dawn, Nancy C. Collins & Martha Lee	625	606	WD	76 ²⁰

City	G.M.D.	L.D.	L.L.	Dimensions	Acreage				
		15	1181		Return	Deed	Plat	Comp.	Used

Subdivision	Block	Lot	Plat Book	Page
Misty Mountain		32	15	26

Brief Legal Description: 17 12



Name On Return:	MAP OLD: 1564A	BLOCK 142	PAR 142	SUB
Name On Deed:	NEW: 1524C	Photo 028	Coll No.	

15-21A		142
Map	Block	Parcel


Property Address:			Property Acquired From:		
Acquired By:	Deed Will	Approximate Date Acquired:	Recorded Yes No	D.B. Pg.	Size (Dim. or Ac.)
Bounded By:	N.	S.	E.	W.	

Date	Grantor (From)	Grantee (To)	D.B.	Pg.	Type	W.D. Cons.
1-12-79	Anderson, Carl E.	Williams, H. L. Jr.	254	357	WD	5 ⁰⁰
4-27-79	Williams, H. L. Jr.	Sherry, J. Dinsmore, Rick C.	261	1	WD	45 ⁹⁰

City	G.M.D.	L.D.	L.L.	Dimensions	Acreage				
					Return	Deed	Plat	Comp.	Used
		15	1181						

Subdivision	Block	Lot	Plat Book	Page
Misty Mountain		33	15	26

Brief Legal Description:



Property
Acquired From:

MAP BLOCK PAR SUB
OLD: 1564A 143


Acct. No. *204 Over*

NEW: 1524C 029..

<i>15-64A</i>		<i>143</i>
Map	Block	Parcel

Date	Grantor (From)	Grantee (To)	D.B.	Pg.	Type	W.D. Cons
<i>2-6-89</i>	<i>Hunt, Harriette G.</i> <i>Wilson</i>	<i>Amodeo, J. Michael</i>	<i>773</i>	<i>692</i>	<i>WD</i>	<i>23⁶⁰</i>
<i>2-14-91</i>	<i>Amodeo, J. Michael</i>	<i>Head, Richard L.</i> <i>Sylvia M. Head Jr.</i>	<i>1077</i>	<i>75</i>	<i>WD</i>	<i>83⁵⁰</i>

City	G.M.D.	L.D.	L.L.	Dimensions	Acreage				
					Return	Deed	Plat	Comp.	Used
		<i>15</i>	<i>1181</i>						
Subdivision					Block	Lot	Plat	Bk.	Page
<i>Misty Mountain</i>						<i>34</i>		<i>17</i>	<i>12</i>
Brief Legal Description									



Name On Return:

Photo	Call No.

15-64A		143
Map	Block	Parcel

Name On Deed:

Property Address:

Property Acquired From:

Acquired By:	Deed <input type="checkbox"/> Will <input type="checkbox"/>	Approximate Date Acquired:	Recorded Yes <input type="checkbox"/> No <input type="checkbox"/>	D.B. <input type="checkbox"/> Pg. <input type="checkbox"/>	Size: (Dim. or Ac.)
--------------	---	----------------------------	---	--	---------------------


Bounded By:	N.	S.	E.	W.
-------------	----	----	----	----

Date	Grantor (From)	Grantee (To)	D.B.	Pg.	Type	W.D.Cons.
6-15-79	Anderson, Carl E.	Williams, H. L. Jr.	264	648	WD	550
8-18-79	Williams, H. L. Jr.	Bull, Michael West	269	3	WD	5290
7-21-82	Bull, Michael West	Wilson, Harriette G.	361	275	WD	740

City	G.M.D.	L.D.	L.L.	Dimensions	Acreage				
		15	1181		Return	Deed	Plat	Comp.	Used


Subdivision	Block	Lot	Plat Book	Page
Misty Mountain		34	15	26

Brief Legal Description: 17 12



Name On Return:	MAP BLOCK	PAR SUB	15-64A		144	
Name On Deed:	OLD: 1564A	Photo	Call No.	030		
Property Address:	NEW: 1524C	Property Acquired From:		Map		Block
Acquired By:	Deed Will	Approximate Date Acquired:	Recorded Yes No	D.B. Pg.	Size (Dim. or Ac.)	
Bounded By:	N.	S.	E.	W.		

Date	Grantor (From)	Grantee (To)	D.B.	Pg.	Type	W.D. Cons.			
2-1-79	Anderson, Carl E.	Fincher Const. Co., Inc.	255	667	WD	5 ⁵⁰			
4-9-79	Fincher Const. Co., Inc.	Schlender Jeffrey W.	260	202	WD	47 ⁰⁰			
10-15-80	Schlender, Jeffrey W.	Eileen M. Foreman Lee Rolland	297	377	W/D	26 ⁴⁰			
City		G.M.D.	U.D.	LL.	Dimensions		Acreage		
			15	1181	Return	Deed	Plat	Comp.	Used
Subdivision					Block	Lot	Plat Book	Page	
<i>Misty Mountain</i>						35	15	26	
Brief Legal Description:									




Property Acquired From:	MAP	BLOCK	PAR	SUB	15-64A		145
Acct. No.	OLD: 1564A		145		Map	Block	Parcel
	NEW: 1524C		031				

Date	Grantor (From)	Grantee (To)	D.B.	Pg.	Type	W.D. Cons
8-4-83	Dana W. Marshall	Sandra Bergin, Dennis & Thomas Alberts	374	297	Re-Rec.	
			372	301	WD	2480
3-28-86	Bergin, Dennis & Sandra	Price, John A. & Lisa	520	441	WD	4110
			Montenne.			

City	G.M.D.	L.D.	L.L.	Dimensions	Acreage				
		15	1181		Return	Deed	Plat	Comp.	Used

Subdivision	Block	Lot	Plat	Bk.	Page
Misty Mountain Unit I Phase I		36	15		26

Brief Legal Description



Name On Return:

Name On Deed:

Photo	Call No.

15-64A		145
Map	Block	Parcel

Property Address:

Property Acquired From:

Acquired By:	Deed Will	Approximate Date Acquired:	Recorded Yes No	D.B. Pg.	Size (Dim. or Ac.)
--------------	-----------	----------------------------	-----------------	----------	--------------------


Bounded By:	N.	S.	E.	W.
-------------	----	----	----	----

Date	Grantor (From)	Grantee (To)	D.B.	Pg.	Type	W.D. Cons.
2-20-79	Anderson, Carl E.	Carlile Enterprises Inc	257	467	WD	5 ⁵⁰
9-11-80	Carlile Enterprises, Inc	Marshall, Thomas Albert	292	323	WD	45 ⁸⁰
9-11-80	Marshall, Thomas Albert	Marshall, Thomas A + Dana ^w	293	119	WD	-0-

City	G.M.D.	L.D.	L.L.	Dimensions	Acreage				
					Return	Deed	Plat	Comp.	Used
		15	1181						

Subdivision	Block	Lot	Plat Book	Page
Misty Mountain		36	15	26

Brief Legal Description:




Property Acquired From:	MAP OLD: 1564A	BLOCK 146	PAR 146	SUB 146	15-64A		146
A&ct. No.	NEW: 1524C	-032-			Map	Block	Parcel

Date	Grantor (From)	Grantee (To)	D.B.	Pg.	Type	W.D. Cons
11-19-87	Judith A. Welborn, Ronald E. &	Donna L. DAVIS, Jim R. &	676	176	WD	31 ⁵⁰

City	G.M.D.	L.D.	L.L.	Dimensions	Acreage				
		15	1181		Return	Deed	Plat	Comp.	Used

Subdivision	Block	Lot	Plat Bk.	Page
Misty Mountain		37	15	26

Brief Legal Description ✓



Name On Return: _____
 Name On Deed: _____

Photo _____ Call No. _____

1564A _____ 146
 Map Block Parcel

Property Address: _____ Property Acquired From: _____

Acquired By: _____ Deed Will _____ Approximate Date Acquired: _____ Recorded Yes _____ No _____ D.B. _____ Pg. _____ Size: (Dim. or Ac.) _____

Bounded By: N. _____ S. _____ E. _____ W. _____


rec. 3/2/88

Date	Grantor (From)	Grantee (To)	D.B.	Pg.	Type	W.D. Cons.
9/18/80	Wilson, Sonja Rae	Wilson, David Lee	317	810	Civil Action	—
10/20/81	Wilson, David Lee	RFR Investments, Inc.	320	676	W	9 ⁰⁰
10/81	RFR Investments, Inc.	Judith H. Welborn, Ronald E. J.	320	677	W	15 ⁰⁰

City	G.M.D.	L.D.	L.L.	Dimensions	Acreage				
		15	1181		Return	Deed	Plat	Comp.	Used

Subdivision	Block	Lot	Plat Book	Page
Misty Mountain		37	15	26

Brief Legal Description: _____



Name On Return:

Photo	Call No.

15-64A		176
Map	Block	Parcel

Name On Deed:

Property Address:

Property Acquired From:

Acquired By:	Deed Will	Approximate Date Acquired:	Recorded Yes No	D.B. Pg.	Size (Dim. or Ac.)
--------------	-----------	----------------------------	-----------------	----------	--------------------


Bounded By:	N.	S.	E.	W.
-------------	----	----	----	----

Date	Grantor (From)	Grantee (To)	D.B.	Pg.	Type	W.D. Cons.
4-26-79	Anderson, Carl E.	Homes by Shirley, Inc	260	658	WD	5-50
8-14-79	Homes by Shirley, Inc	Wilson, David Lee	271	73	WD	49 ⁹⁰
8-14-79	Wilson, David Lee	Wilson, David Lee & Sonja Rae	271	74	WD	-0-

City	G.M.D.	L.D.	L.L.	Dimensions	Acreage				
		15	1181		Return	Deed	Plat	Comp.	Used

Subdivision	Block	Lot	Plat Book	Page
Misty Mountain		37	15	26

Brief Legal Description:



Property:
Acquired From:

Acet. No. *608 B Woodst*


MAP BLOCK PAR SUB
 OLD: 1564A 147
 NEW: 1524C 033

<i>15-64A</i>		<i>147</i>
Map	Block	Parcel

Date	Grantor (From)	Grantee (To)	D.B.	Pg.	Type	W.D. Cons
<i>11-28-86</i>	<i>Coen, Janice J.</i>	<i>Hm m. Allender, Charles W.</i>	<i>587</i>	<i>238</i>	<i>WD</i>	<i>69 50</i>

City	G.M.D.	L.D.	L.L.	Dimensions	Acreage				
					Return	Deed	Plat	Comp.	Used
		<i>15</i>	<i>1181</i>						

Subdivision	Block	Lot	Plat Bk.	Page
<i>Misty Mountain</i>		<i>38</i>	<i>15</i>	<i>26</i>
Brief Legal Description			<i>17</i>	<i>13</i>



Name On Return: :

Photo	Call No.

15-67A		147
Map	Block	Parcel

Name On Deed:

Property Address:

Property Acquired From:

Acquired By:	Deed Will	Approximate Date Acquired:	Recorded Yes No	D.B. Pg.	Size (Dim. or Ac.)
--------------	-----------	----------------------------	-----------------	----------	--------------------


Bounded By:	N.	S.	E.	W.
-------------	----	----	----	----

Date	Grantor (From)	Grantee (To)	D.B.	Pg.	Type	W.D. Cons.
4-20-79	Anderson, Carl E.	Homes by Shirley, Inc	268 260	46 658	CWD WD	050 550
8-1-79	Homes by Shirley, Inc	Horn, David P.	268	47	WD	4890
10-6-80	Horn, David P.	Coen, Janice S	293	265	WD	590

City	G.M.D.	L.D.	L.L.	Dimensions	Acreage				
		15	1181		Return	Deed	Plat	Comp	Used

Subdivision	Block	Lot	Plat Book	Page
Misty Mountain		38	15	26

Brief Legal Description:



Name On Return:	MAP --- BLOCK --- PAR --- SUB --- OLD: 1564A 148	15-64A	148
Name On Deed:	NEW: 1524C 034	Map	Block Parcel

Property Address:	Property Acquired From:				
Acquired By:	Deed Will	Approximate Date Acquired:	Recorded Yes No	D.B. Pg.	Size: (Dim. or Ac.)
Bounded By:	N.	S.	E.	W.	

Date	Grantor (From)	Grantee (To)	D.B.	Pg.	Type	W.D. Cons.
8-82	Connors T.J. Management, Inc.	Lynch, Merrill Relocation	327	912	WD	17.40
8-82	Lynch, Merrill Relocation Lorraine S.	Eakle, Lorraine S.	327	913	WD	16.50
11-19-84	Eakle, Darrel W. Lorraine S.	Eakle, Lorraine S.	430	187	WD	0-

City	G.M.D.	L.D.	L.L.	Dimensions	Acreage				
		15	1181		Return	Deed	Plat	Comp.	Used

Subdivision	Block	Lot	Plat Book	Page
Misty Mountain		39	15	26

Brief Legal Description:

Name On Return:

Photo	Call No.

15-67A		148
Map	Block	Parcel

Name On Deed:

Property Address:

Property Acquired From:

Acquired By:	Deed Will	Approximate Date Acquired:	Recorded Yes No	D.B. Pg.	Size (Dim. or Ac.)
--------------	-----------	----------------------------	-----------------	----------	--------------------


Bounded By:	N.	S.	E.	W.
-------------	----	----	----	----

Date	Grantor (From)	Grantee (To)	D.B.	Pg.	Type	W.D. Cons.
6-12-79	Anderson, Carl E.	Fincher Const. Co. Inc	264	382	WD	550
8-27-79	Fincher Const Co, Inc.	Deborah T. Byrne, Roger J. &	270	510	WD	4990
6/26/81	Deborah T. Byrne, Roger J. &	Connors T. J.	307	272	W	1560

City	G.M.D.	L.D.	L.L.	Dimensions	Acreage				
		15	1181		Return	Deed	Plat	Comp.	Used

Subdivision	Block	Lot	Plat Book	Page
Misty Moxie Tr		39	15	26

Brief Legal Description:



Name On Return:	MAP	BLOCK	PAR	SUB	15-67A		149
	OLD: 1564A		149				
Name On Deed:	NEW: 1524C		035		Map	Block	Parcel


Property Address: 604 Beaufort Lane	Property Acquired From:			
Acquired By: Deed Will	Approximate Date Acquired:	Recorded Yes No	D.B. Pg.	Size (Dim. or Ac.)
Bounded By: N.	S.	E.	W.	

Date	Grantor (From)	Grantee (To)	D.B.	Pg.	Type	W.D. Cons.
6-12-79	Anderson, Carl E.	Fincher Const. Co, Inc	264	382	WD	550
11-27-79	Fincher Const. Co, Inc	Christina A. Scalice, Ronald H. &	277	292	WD	4850
10-30-92	Christine A. Scalice, Ronald H. &	Russell, Ruth Elizabeth	1323	139	WD	8690

City	G.M.D.	L.D.	L.L.	Dimensions	Acreage				
					Return	Deed	Plat	Comp.	Used
		15	1181						

Subdivision	Block	Lot	Plat Book	Page
Misty Mountains		40	15	26

Brief Legal Description:



Property
Acquired From:

MAP BLOCK PAR . SUB
OLD: 1564A . 150
NEW: 1524C . 036.4

15-64A		150
Map	Block	Parcel


Acct. No. 602 B

Date	Grantor (From)	Grantee (To)	D.B.	Pg.	Type	W.D.Cons
12-8-86	SNOW, Timothy D.	SNOW, Deborah	596	480	WD	-0-
10/89	SNOW, DEBORAH E.	ANNE L. COX, PHILLIP D.	828	452	W	87.90
8/21/01	COX, ANNE L.	COX, PHILLIP DALE	4778	14	D/C	-0-

City	G.M.D.	L.D.	L.L.	Dimensions	Acreage				
		15	1181		Return	Deed	Plat	Comp.	Used

Subdivision	Block	Lot	Plat	Bk.	Page
Misty Mountain Unit I		41	15		26

Brief Legal Description



Name On Return:

Photo	Call No.

15-67R 150
 15-67R 150
 Map Block Parcel

Name On Deed:

Property Address: *602 Beau Lane Woodstock Gs. 30188*

Property Acquired From:

Acquired By: Deed Will — Approximate Date Acquired: Recorded Yes — No — D.B. — Pg. — Size: (Dim. or Ac.)


Bounded By: N. S. E. W.

Date	Grantor (From)	Grantee (To)	D.B.	Pg.	Type	W.D. Cons.
6-12-79	<i>Anderson, Carl E.</i>	<i>Fincher Const. Co., Inc.</i>	264	382	WD	5 ⁵⁰
7-20-79	<i>Fincher Const Co, Inc</i>	<i>Patricia G. Jensen Kenneth K.</i>	266	844	WD	5 ⁹⁰
11-24-80	<i>Patricia G. Jensen, Kenneth K.</i>	<i>Snow, Timothy D. Deborah F.</i>	296	279	W/D	15 ⁵⁰

City	G.M.D.	L.D.	L.L.	Dimensions	Acreage				
					Return	Deed	Plat	Comp.	Used
		15	1181						

Subdivision	Block	Lot	Plat Book	Page
<i>Misty Mountain</i>		41	15	26

Brief Legal Description:




Property Acquired From:	MAP — BLOCK — PAR — SUB	OLD: 1564A	151
Acct. No. 1288	NEW: 1524C	Photo 037	Call No

15-64A	151
Map	Block Parcel


Date	Grantor (From)	Grantee (To)	D.B.	Pg.	Type	W.D. Cons
1-14-90	Martin, Wallace T.	Martin Thomas M.	853	257	WO	0
5-4-92	Martin, Thomas M.	Trisha L. Sermersheim, Michael F.	1201	293	WD	62 ⁰⁰

City	G.M.D.	L.D.	L.L.	Dimensions	Acreage				
		15	1196		Return	Deed	Plat	Comp.	Used
Subdivision					Block	Lot	Plat	Bk.	Page
Misty Mountain						42	15	26	
Brief Legal Description									



Name On Return:				15-64A		151
Name On Deed:		Photo	Call No.	Map	Block	Parcel
Property Address:			Property Acquired From:			
Acquired By:	Deed _____ Will _____	Approximate Date Acquired:	Recorded Yes _____ No _____	D.B. _____ Pg. _____	Size: (Dim. or Ac.)	
Bounded By:	N.	S.	E.	W.		

Date	Grantor (From)	Grantee (To)			D.B.	Pg.	Type	W.D. Cons.
8-17-79	Anderson, Carl E.	Crisp Home Builders, Inc			269	103	WD	5 ⁵⁰
11-4-80	Crisp Home Builders, Inc.	United Federal Sav. Loan Assoc			295	300	D.U.P. of Sale	30 ⁰⁰
7/23/81	United Fed Sav. & Loan	Wallace T. Martin, Thomas M. &			308	125	W	4 ⁵⁰
City		G.M.D.	L.D.	L.L.	Dimensions		Acreage	
			15	1196			Return	Deed
							Plat	Comp.
							Used	
Subdivision					Block	Lot	Plat Book	Page
Misty Moore Lane						42	15	26
Brief Legal Description:								




Recorded 11-25-86

Property Acquired From: Acct. No. 1286 W
 MAP - BLOCK PAR SUB-
 OLD: 1564A 152
 NEW: 1524C 038

15-64A		152
Map	Block	Parcel

Date	Grantor (From)	Grantee (To)	D.B.	Pg.	Type	W.D. Cons
4-6-84	^{Carol M.} Bobrenkamp, James G. &	Hunt, Don	582	248	WD	12 ⁰⁰
4-6-84	Hunt, Don	Carson, Howard	582	249	WD	-0-
9-14-84	CARSON, Howard	^{Amy A.} Crawford, Walter R. &	582	258	WD	18 ¹⁰
12-5-86	Crawford, Amy A.	Crawford, Walter R.	588	87	WD	-0-
10-7-88	Crawford, Walter R.	^{Susan T.} Hawkins, Talmadge B. &	749	237	WD	64 ⁰⁰

City	G.M.D.	L.D.	L.L.	Dimensions	Acreage				
					Return	Deed	Plat	Comp.	Used
		15	1196						
Subdivision					Block	Lot	Plat	Bk.	Page
Misty Mountain						43	15	26	
Brief Legal Description							17	12	



Name On Return:

Photo	Call No.

15-64A		152
Map	Block	Parcel

Name On Deed:

Property Address:

Property Acquired From:

Acquired By:	Deed Will	Approximate Date Acquired:	Recorded Yes No	D.B. Pg.	Size (Dim. or Ac.)
--------------	-----------	----------------------------	-----------------	----------	--------------------


Bounded By:	N.	S.	E.	W.
-------------	----	----	----	----

Date	Grantor (From)	Grantee (To)	D.B.	Pg.	Type	W.D. Cons.
8-17-79	Anderson, Carl E.	Crisp Home Bldrs. Inc.	269	63	WD	5 ⁵⁰
11-4-80	Crisp Home Bldrs. Inc.	United Federal Sav ^g Loan Assn Carol ^{ina}	295	302	D.U.P 4/30	30.00
8-3-81	United Federal Sav ^g Loan	Bohnenkamp, James G ^d	309	34	WD	4/30

City	G.M.D.	L.D.	L.L.	Dimensions	Acreage				
		15	1196		Return	Deed	Plat	Comp.	Used

Subdivision	Block	Lot	Plat Book	Page
Misty Mountain		#3	15	26

Brief Legal Description:



Property
Acquired From:
Acct. No.

MAP BLOCK PAR SUB
 OLD: 1564A 153
 NEW: 1524C Photo Call No
 039

1564A 153
 Map Block Parcel


Date	Grantor (From)	Grantee (To)	D.B.	Pg.	Type	W.D. Cons
1-20-84	Nagle, Richard L. Jr.	LECCHERINI, FRANCESCO & PIZZIPILLI, Joseph + Betty	32	648	W	5/50

City	G.M.D.	L.D.	L.L.	Dimensions	Acreage				
		15	1196		Return	Deed	Plat	Comp.	Used
Subdivision					Block	Lot	Plat	Bk.	Page
Misty Mountain						44	15		26
Brief Legal Description									



Name On Return:				1564A		153	
Name On Deed:		Photo		Call No.		Map Block Parcel	
Property Address:				Property Acquired From:			
Acquired By:	Deed Will	Approximate Date Acquired:	Recorded Yes No	D.B. Pg	Size: (Dim. or Ac.)		
Bounded By:	N.	S.	E.	W.			

Date	Grantor (From)			Grantee (To)		D.B.	Pg.	Type	W.D. Cons.		
1/4/83	Katherine F. Bowen, Edward S. Jr. & Loan Assoc.			United Federal Savings +		337	421	DUP	20 ⁰⁰		
2-28-83	United Federal Savings + Loan Assoc.			PMT. Mortgage Ins. Co.		344	265	WD	48 ⁰⁰		
10-83	PMT Mortgage Ins. Co.			Nagle, Richard L., Jr.		374	443	WD	43 ⁰⁰		
City		G.M.D.	L.D.	L.L.	Dimensions		Acreage				
			15	1196			Return	Deed	Plat	Comp.	Used
Subdivision						Block	Lot	Plat Book	Page		
Misty Mountain							44	15	26		
Brief Legal Description:											



Name On Return:

Photo	Call No.

15-64A		153
Map	Block	Parcel

Name On Deed:

Property Address:

Property Acquired From:

Acquired By:	Deed _____ Will _____	Approximate Date Acquired:	Recorded Yes _____ No _____	D.B. _____ Pg. _____	Size: (Dim. or Ac.)
--------------	-----------------------	----------------------------	-----------------------------	----------------------	---------------------


Bounded By:	N.	S.	E.	W.
-------------	----	----	----	----

Date	Grantor (From)	Grantee (To)	D.B.	Pg.	Type	W.D. Cons.
8-17-79	Anderson, Carl E.	Crisp Home Bldrs, Inc.	269	63	WD	550
11-4-80	Crisp Home Bldrs, Inc.	United Federal Sav ^y Loan Assn	295	304	D.U.P. of Sale	36.00
4/20/81	ASSN United Fed. Sav. & Loan	Katherine F. Bowen, Edward S. ^{Jr}	303	404	W	46

City	G.M.D.	L.D.	L.L.	Dimensions	Acreage				
		15	1196 1197		Return	Deed	Plat	Comp.	Used

Subdivision	Block	Lot	Plat Book	Page
Misty Mountain		4	15	26


Brief Legal Description:



Property Acquired From:	# MAP .BLOCK	PAR	SUB	15-64A		154
Acct. No.	OLD: 1564A	154		Map	Block	Parcel
	NEW: 1524C	Photo	Call No			
		040				

Date	Grantor (From)	Grantee (To)	D.B.	Pg.	Type	W.D. Cons
11-83	Flowers, Paul + Andrea	Anchorage Properties, Inc	374	71	WD	152
5/29/85	Anchorage Properties	Peace, David C. & Joan	462	231	W	58 ⁵⁰
9-21-88	Peace, David C. ^{Joan}	Bystedt, ^{Cherine M.} Curtis M.	745	512	WO	70 ³⁰

City	G.M.D.	L.D.	L.L.	Dimensions	Acreage				
					Return	Deed	Plat	Comp.	Used
		15	1196						
Subdivision					Block	Lot	Plat Bk	Page	
Misty Mountain						45	15	26	
Brief Legal Description									



Name On Return:

Photo	Call No.

15-64A		154
Map	Block	Parcel

Name On Deed:

Property Address:

Property Acquired From:

Acquired By:	Deed Will	Approximate Date Acquired:	Recorded Yes No	D.B. Pg.	Size (Dim. or Ac.)
--------------	-----------	----------------------------	-----------------	----------	--------------------


Bounded By:	N.	S.	E.	W.
-------------	----	----	----	----

Date	Grantor (From)	Grantee (To)	D.B.	Pg.	Type	W.D. Cons.
5-24-79			263	740	QCD	-0-
5-24-79	Anderson, Carl E.	Crisp Home Bldrs Inc	263	406	WD	5-50
11-4-80	Crisp Home Bldrs Inc	United Federal Sav ^g Loan Assoc	275	306	D.U.P of Sale	38 ⁰⁰
9-25 ⁸³ -81	United Fed. Sav. & Loan	Flowers, Paul A. & Andrea	374 311	70 252	CWS WD	47 ⁰⁰

City	G.M.D.	L.D.	L.L.	Dimensions	Acreage				
					Return	Deed	Plat	Comp.	Used
		15	1196						

Subdivision	Block	Lot	Plat Book	Page
Misty Mountain		45	15	26

Brief Legal Description:




Name On Return:	MAP OLD: 1564A	BLOCK	PAR 155	SUB	15-67A	155
Name On Deed:	NEW: 1524C	Photo 041	Call No.		Map	Block Parcel
Property Address:	Property Acquired From:					
Acquired By:	Deed ___ Will ___	Approximate Date Acquired:	Recorded Yes ___ No ___	D.B. ___ Pg. ___	Size: (Dim. or Ac.)	
Bounded By:	N.	S.	E.	W.		

Date	Grantor (From)	Grantee (To)	D.B.	Pg.	Type	W.D. Cons.
5-24-79			263	740	peo	-0-
5-24-79	Anderson, Carl E.	Crisp Home Bldrs, Inc	263	406	WD	5.50
11-4-80	Crisp Home Bldrs, Inc.	United Federal Sav ^g Loan Assoc.	295	308	D.U.P. of Sale	4.00
12/29/81	United Fed. Sav. Loan.	Milana V. Sawmier, Thomas H. +	299	131	W	47.00

City	G.M.D.	L.D.	L.L.	Dimensions	Acreage				
		15	1196		Return	Deed	Plat	Comp.	Used

Subdivision	Block	Lot	Plat Book	Page
Misty Mountain		46	15	26

Brief Legal Description:



Property
Acquired From:


MAP BLOCK -PAR SUB -
OLD: 1564A 156
NEW: 1524C 042

1564A		156
Map	Block	Parcel

Acct. No. 1278 Wj

Date	Grantor (From)	Grantee (To)	D.B.	Pg.	Type	W.D.Cons
9-4-86	Martinsky, Jacque E.	Delacroix, Josiane	562	665	QC	—
9-18-87	Deheroiz, Josiane	Holland, Curtis W. ^{Myra}	Holland 661	75	WD	57 ⁰⁰

City	G.M.D.	L.D.	L.L.	Dimensions	Acreage				
		15	1181 1196		Return	Deed	Plat	Comp.	Used
Subdivision					Block	Lot	Plat	Bk.	Page
Misty Mountain						47	15		26
Brief Legal Description									



Name On Return:

Photo	Call No.

15-67A		156
Map	Block	Parcel

Name On Deed:

Property Address:

Property Acquired From:

Acquired By:	Deed Will	Approximate Date Acquired:	Recorded Yes No	D.B. Pg.	Size (Dim. or Ac.)
--------------	-----------	----------------------------	-----------------	----------	--------------------


Bounded By:	N.	S.	E.	W.
-------------	----	----	----	----


Date	Grantor (From)	Grantee (To)	D.B.	Pg.	Type	W.D.Cons.
8-17-79	Anderson, Carl E.	Crisp Home Bldrs Inc.	269	63	WD	550
11-4-80	Crisp Home Bldrs, Inc.	United Federal Sav. Loan Assn.	295	310	D.U.P. of 596	3000
6/30/81	United Fed. Sav. & Loan	Delacroix, Josiane Martinsky, Jacques E.	306	668	W	4200

City	G.M.D.	L.D.	L.L.	Dimensions	Acreage				
		15	1181 1196		Return	Deed	Plat	Comp.	Used

Subdivision	Block	Lot	Plat Book	Page
Misty Mountain		47	15	26

Brief Legal Description:





Name On Return:				15-64R		157
Name On Deed:		Photo	Call No.	Map	Block	Parcel
Property Address:			Property Acquired From:			
Acquired By:	Deed <input type="checkbox"/> Will <input type="checkbox"/>	Approximate Date Acquired:	Recorded Yes <input type="checkbox"/> No <input type="checkbox"/>	D.B. <input type="checkbox"/> Pg. <input type="checkbox"/>	Size: (Dim. or Ac.)	
Bounded By:	N.	S.	E.	W.		

Date	Grantor (From)	Grantee (To)	D.B.	Pg.	Type	W.D. Cons.
5-24-79			263	740	QCD	-0-
5-24-79	Anderson, Carl E.	Crisp Home Bldrs. Inc.	263	406	WD	550
11-4-80	Crisp Home Bldrs. Inc.	United Federal Sav. & Loan Assoc.	295	312	D.H.P. of Sale	40.00
3/27/81	United Fed. Sav. & Loan Assn.	Bullock, Marjorie B.	301	653	W	45.50

City	G.M.D.	L.D.	L.L.	Dimensions	Acreage				
		15	1181 1196		Return	Deed	Plat	Comp.	Used


Subdivision	Block	Lot	Plat Book	Page
Misty Mountain		48	15	26

Brief Legal Description:



Name On Return:	MAP BLOCK PAR SUB #OLD: 1564A	158		15-64A		158
Name On Deed:	NEW: 1524C	Pmt 044	Call No.	Map	Block	Parcel
Property Address:	1274 Wylie Bridge Rd.		Property Acquired From:			
Acquired By:	Deed Will	Approximate Date Acquired:	Recorded Yes No	D.B. Pg.	Size: (Dim. or Ac.)	
Bounded By:	N.	S.	E.	W.		

Date	Grantor (From)	Grantee (To)	D.B.	Pg.	Type	W.D. Cons.
5-24-79			263	740	QCD	50
5-24-79	Anderson, Carl E.	Crisp Home Bldrs. Inc. Yvonne D.	263	406	WD	550
7-2-80	Crisp Home Builders Corp.	Wilson, Ronald L. &	287	898	WD	5390
8-83	Wilson, Ronald L. & Yvonne D.	Owen, Bill E. & Judith A.	366	95	WD	5900
	City	G.M.D. L.D. L.L.	Dimensions		Acreage	
		15 1181	Return	Deed	Plat	Comp. Used
	Subdivision	Block	Lot	Plat Book	Page	
	Misty Mountain		49	15	26	
Brief Legal Description:						



Name On Return:	MAP OLD: 1564A	BLOCK	PAR 159	SUB	15-64A	159	
Name On Deed:	NEW: 1524C		Photo 045	Call No.			Map

Property Address:			Property Acquired From:			
Acquired By:	Deed _____ Will _____	Approximate Date Acquired:	Recorded Yes _____ No _____	D.B. _____ Pg. _____	Size: (Dim. or Ac.)	
Bounded By:	N.	S.	E.	W.		

Date	Grantor (From)	Grantee (To)	D.B.	Pg.	Type	W.D. Cons.
3-26-79	Anderson, Carl E.	D.R. Walker Builders	259	467	WD	550
11-6-80	Walker, D.R.	Cardelli, Richard David	299	905	W	54 ⁹⁰
1/91	CIARDELLI RICHARD D	JEFFERY C. E. MOORE, LISA M.	295	634	W	54
			947	86	W	80 ⁰⁰

City	G.M.D.	L.D.	L.L.	Dimensions	Acreage				
		15	1181		Return	Deed	Plat	Comp.	Used

Subdivision	Block	Lot	Plat Book	Page
Misty Mountain		50	15	26

Brief Legal Description:

Property Acquired From:	MAP BLOCK PAR SUB OLD: 1564A 160
Acct. No.	NEW: 1524C Photo 046 Call No

1564A		160
Map	Block	Parcel

Date	Grantor (From)	Grantee (To)	D.B.	Pg.	Type	W.D. Cons
5/30/85	TERRY V. CARTER, Danny F. &	Madden, Anne M.	463	194	W	51 20

City	G.M.D.	L.D.	L.L.	Dimensions	Acreage			
		15	1181		Return	Deed	Plat Comp.	Used

Subdivision	Block	Lot	Plat Bk.	Page
Misty Mountain		51	15	26

Brief Legal Description

Name On Return:

Photo	Call No.

15-67A		160
Map	Block	Parcel

Name On Deed:

Property Address: *505 Barbara Court*

Property Acquired From:

Acquired By:	Deed <input type="checkbox"/> Will <input type="checkbox"/>	Approximate Date Acquired:	Recorded Yes <input type="checkbox"/> No <input type="checkbox"/>	D.B. <input type="checkbox"/> Pg. <input type="checkbox"/>	Size: (Dim. or Ac.)
--------------	---	----------------------------	---	--	---------------------


Bounded By:	N.	S.	E.	W.
-------------	----	----	----	----

Date	Grantor (From)	Grantee (To)	D.B.	Pg.	Type	W.D. Cons.
7/8/81	<i>Anderson, Carl E.</i>	<i>Loan Ass'n, United Federal Sav. & Loan</i>	307	653	DUP	10 ⁰⁰
1984	<i>United Fed. Sav. & Loan</i>	<i>Carter, Shirley P.</i>	410	81	W	2 ⁰⁰
7/84	<i>CARTER, SHIRLEY P.</i>	<i>CARTER, TERRY V. Danby F. & TERRY V.</i>	410	82	W	53 ²⁰

City	G.M.D.	L.D.	L.L.	Dimensions	Acreage				
					Return	Deed	Plat	Comp.	Used
		15	1181						

Subdivision	Block	Lot	Plat Book	Page
<i>Misty Mountain</i>		51	15	26

Brief Legal Description:



Name On Return: MAP BLOCK PAR SUB
 OLD: 1564A 161

15-67A		161
Map	Block	Parcel

Name On Deed: NEW: 1524C 047

Property Address: Property Acquired From:

Acquired By: Deed Will _____ Approximate Date Acquired: Recorded Yes _____ No _____ D.B. _____ Pg. _____ Size: (Dim. or Ac.)

Bounded By: N. S. E. W.


Rec. 7-13-88

Date	Grantor (From)	Grantee (To)	D.B.	Pg.	Type	W.D. Cons.
1979	Anderson, Carl E.	D.R. Walker Builders	258	105	WD	5 ⁵⁰
9-11-79	D.R. Walker Builders	Lynne Sawtelle, Scott W. &	271	81	WD	48 ⁵⁰
1978	Sawtelle, Lynne	Sawtelle, Scott W.	724	290	QCD	0

City	G.M.D.	L.D.	L.L.	Dimensions	Acreage				
		15	1181		Return	Deed	Plat	Comp.	Used

Subdivision	Block	Lot	Plat Book	Page
Misty Mountain		52	15	26


Brief Legal Description:



Property Acquired From: 504	MAP BLOCK PAR SUB OLD: 1564A 162	1564A	162
Acct. No.	NEW: 1524G	Photo 048	Call No
		Map	Block Parcel

Date	Grantor (From)	Grantee (To)	D.B.	Pg.	Type	W.D.Cons
7-1-84	Curl, Peppy W.	Curl, Teresa K.	409	47	W	—
		^{Peppy W.} Curl, Teresa K. &	409	47	CWD	-0-
			411	158		

City	G.M.D.	L.D.	L.L.	Dimensions	Acreage				
		15	1181		Return	Deed	Plat	Comp.	Used
Subdivision					Block	Lot	Plat Bk.	Page	
Misty Mountain						53	15	26	
Brief Legal Description							17	12	



Name On Return:

Photo	Call No.

15-64A		162
Map	Block	Parcel

Name On Deed:

Property Address: *504 Barbara Court*

Property Acquired From:

Acquired By:	Deed Will	Approximate Date Acquired:	Recorded Yes No	D.B. Pg.	Size (Dim. or Ac.)
--------------	-----------	----------------------------	-----------------	----------	--------------------


Bounded By:	N.	S.	E.	W.
-------------	----	----	----	----

Date	Grantor (From)	Grantee (To)	D.B.	Pg.	Type	W.D. Cons.
5-1-79	<i>Anderson, Carl E.</i>	<i>Williams H.L., Sr.</i>	261	278	WD	550
7-27-79	<i>Williams H.L. Sr.</i>	<i>Linda M. West Klass Preston M.</i>	267	394	WD	5100
6-28-84	<i>Linda W. Klass Preston M. &</i>	<i>TERESA K. CURL, PEPPY W. &</i>	407	109	W	6850

City	G.M.D.	L.D.	L.L.	Dimensions	Acreage				
					Return	Deed	Plat	Comp.	Used
		15	1181						


Subdivision	Block	Lot	Plat Book	Page
<i>Misty Mountain</i>		53	15	26

Brief Legal Description:



Property Acquired From	502 B	MAP	BLOCK	PAR	SUB	1564A		163
Acct. No.		OLD: 1564A.1		.163		Map	Block	Parcel
		NEW: 1524C		Photo 049	Call No			

Date	Grantor (From)	Grantee (To)	D.B.	Pg.	Type	W.D.Cons
7-10-85	Cox Michael S.	Nancy Carol Satterfield Randall David	469	237	W	71.00
8-29-86	Nancy Carol Satterfield, Randall D. &	Robert W. Baugher - dba Area Const. Co. Walters, William R. &	562	296	W	5.90
8/89	BAUGHER, ROBERT W.	WALTERS, Wm. R.	818	654	QC	-
3-21-92	Walters, William R.	Mitchell, DAVID & Martha	1177	205	WD	88.50
City		G.M.D.	L.D.	L.L.	Dimensions	Acreage
			15	1181		Return Deed Plat Comp. Used
Subdivision			Block	Lot	Plat Bk.	Page
Misty Mountain				54	15	26
Brief Legal Description					17	12



Name On Return:

Photo	Call No.

15-64A		163
Map	Block	Parcel

Name On Deed:

Property Address: *502 Barbara Court*

Property Acquired From:

Acquired By: Deed <input type="checkbox"/> Will <input type="checkbox"/>	Approximate Date Acquired:	Recorded Yes <input type="checkbox"/> No <input type="checkbox"/>	D.B. <input type="checkbox"/> Pg. <input type="checkbox"/>	Size: (Dim. or Ac.)
--	----------------------------	---	--	---------------------

Bounded By:	N.	S.	E.	W.
-------------	----	----	----	----

Date	Grantor (From)	Grantee (To)	D.B.	Pg.	Type	W.D. Cons.
8-15-79	<i>Anderson, Carl E.</i>	<i>J & L Homes, Inc.</i>	269 268	160 823	QCD WD	50 550
11-20-79	<i>J & L Homes, Inc.</i>	<i>Cox, Michael S. & Regina N.</i>	276	373	WD	5490
	<i>Cox, Regina N.</i>	<i>Cox, Michael S.</i>	469	236	Q	—

City	G.M.D.	L.D.	L.L.	Dimensions	Acreage				
					Return	Deed	Plat	Comp.	Used
		15	1181						

Subdivision	Block	Lot	Plat Book	Page
<i>Misty Mountain</i>		54	15	26

Brief Legal Description:

AMEA Court Co.

70 Wm. Wallace

509 Bayona St
Woodstock


Property
 Acquired From:
 Acct. No.

MAP BLOCK PAR SUB
 OLD: 1564A 164
 NEW: 1524C 050

15-64A		164
Map	Block	Parcel

Date	Grantor (From)	Grantee (To)	D.B.	Pg.	Type	W.D. Cons
7-17-87	Dibauck, Charles L.	Dibauck, Charles L. ^{Judith P.}	658	273	WD	—0—


City	G.M.D.	L.D.	L.L.	Dimensions	Acreage				
					Return	Deed	Plat	Comp.	Used
		15	1181						
Subdivision					Block	Lot	Plat Bk.	Page	
Misty Mountain						55	15	26	
Brief Legal Description							17	12	



Name On Return:				15-64A		164
Name On Deed:		Photo	Call No.	Map	Block	Parcel
Property Address:			Property Acquired From:			
Acquired By:	Deed Will	Approximate Date Acquired:	Recorded Yes No	D.B. Pg.	Size (Dim. or Ac.)	
Bounded By:	N.	S.	E.	W.		

Date	Grantor (From)	Grantee (To)	D.B.	Pg.	Type	W.D. Cons.
3-30-79	Anderson, Carl E.	Distinctive Designs Inc	259	514	WD	550
9-11-81		Marion R.	310	681	WD	D-90
10-18-79	Distinctive Designs Inc	Phelps, Julian M. III	274	477	WD	5490
7-17-79	Phelps, Marion R.	Dibanda, Charles L.	658	265	WD	7490

City	G.M.D.	L.D.	L.L.	Dimensions	Acreage					
					Return	Deed	Plat	Comp.	Used	
		15	1181							
Subdivision				Block	Lot	Plat Book	Page			
<i>Misty Mountain</i>					55	15	26			
Brief Legal Description:				17 12						



Name On Return:	MAP BLOCK PAR SUB OLD: 1564A	165	
Name On Deed:	NEW: 1524C	Photo 051	Coll No.

15-64A		165
Map	Block	Parcel


Property Address:	Property Acquired From:				
Acquired By:	Deed Will	Approximate Date Acquired:	Recorded Yes No	D.B. Pg.	Size (Dim. or Ac.)
Bounded By:	N.	S.	E.	W.	

Date	Grantor (From)	Grantee (To)	D.B.	Pg.	Type	W.D. Cons.
5-1-79	Anderson, Carl E	Buttram & Patterson Bldrs, Inc.	261	149	WD	550
8-1-79	Buttram & Patterson Bldrs, Inc.	Luna, Kenneth Wayne & Consuelo B.	268	39	WD	5250
8-31-81	Luna, Kenneth Wayne	Melissa L. Milam, Richard S.	310	188	WD	1700

City	G.M.D.	L.D.	L.L.	Dimensions	Acreage				
					Return	Deed	Plat	Comp.	Used
		15	1181						

Subdivision	Block	Lot	Plat Book	Page
<i>Misty Mountain</i>		56	15	26

Brief Legal Description:



Name On Return:	MAP BLOCK PAR SUB OLD: 1564A	166	15-64A		166
Name On Deed:	NEW: 1524C	Photo 052	Coll No.	Map	Block Parcel


Property Address:	Property Acquired From:				
Acquired By:	Deed Will	Approximate Date Acquired:	Recorded Yes No	D.B. Pg.	Size (Dim. or Ac.)
Bounded By:	N.	S.	E.	W.	

Date	Grantor (From)	Grantee (To)	D.B.	Pg.	Type	W.D. Cons.
2-1-79	Anderson, Carl E.	RBID Construction Inc	255	689	WD	5 ⁵⁰
4-16-79	RBID Const, Inc.	Suzanna M. Spollen, Robert G. &	260	291	WD	51 ⁵⁰

City	G.M.D.	L.D.	L.L.	Dimensions	Acreage				
		15	1181		Return	Deed	Plat	Comp.	Used

Subdivision	Block	Lot	Plat Book	Page
<i>Misty Mountain</i>		57	15	26

Brief Legal Description:




Property Acquired From:		MAP - BLOCK - PAR - SUB		
Acct. No. 203		OLD: 1564A	167	
NEW: 1524C		Photo 053	Call No	
		15-64A	Block	Parcel 167

Date	Grantor (From)	Grantee (To)	D.B.	Pg.	Type	W.D. Cons
4-23-82	Jo Anne Kessler Alfred G. & Marie T. Clearman	Marie T. Clearman, Thomas W.	321	257	Re-Bu	
11-16-92	Marie T. Clearman, Thomas W. & Clearman, Marie T.	Clearman, Marie T.	321	37	WD	2150
11-16-92	Clearman, Marie T.	Clearman, Thomas W. Marie T.	1346	32	WD	-0

Rec. 2 2 93

City	G.M.D.	L.D.	L.L.	Dimensions	Acreage				
		15	1181		Return	Deed	Plat	Comp.	Used
Subdivision					Block	Lot	Plat Bk.	Page	
Misty Mountain						58	15	26	
Brief Legal Description									



4-8-88

Property Acquired From:
 Aect. No. 140 Diats Drive


Photo Call No

15-64A 167
 Map Block Parcel

Reci.

Date	Grantor (From)	Grantee (To)	D.B.	Pg.	Type	W.D.	Cons
8-24-87	Belock, Teresa	Belock, Larry	700	355	QCD	-	-
3-25-88	Belock, Larry	O'Neill, Katherine A. & Daniel F.	790	356	WD	72	90
4-23-88		Belock, Larry	321	37	WD		
				257	Re-Rec	21	50

City	G.M.D.	L.D.	L.L.	Dimensions	Acreage				
		15	1181		Return	Deed	Plat	Comp.	Used
Subdivision					Block	Lot	Plat	BK.	Page
Misty Mountain						58	15		26
Brief Legal Description									



Name On Return:

Photo	Call No.

15-64A		167
Map	Block	Parcel

Name On Deed:

Property Address:

Property Acquired From:

Acquired By:	Deed Will	Approximate Date Acquired:	Recorded Yes No	D.B. Pg.	Size (Dim. or Ac.)
--------------	-----------	----------------------------	-----------------	----------	--------------------


Bounded By:	N.	S.	E.	W.
-------------	----	----	----	----

Date	Grantor (From)	Grantee (To)	D.B.	Pg.	Type	W.D. Cons.
12-18-78	Anderson, Carl E.	Bentley, Grady	255	704	WD	550
4-23-79	Bentley, Grady	Kessler, Alfred G. & ^{Johnne} Marie T.	261	489	WD	4840
4/23/82	Jo Anne Kessler, Alfred G. &	Clearman, Thomas W. &	321 321	357 37	WD W	2150

City	G.M.D.	L.D.	L.L.	Dimensions	Acreage				
					Return	Deed	Plat	Comp.	Used
		15	1181						

Subdivision	Block	Lot	Plat Book	Page
<i>Meaty Mountain</i>		58	15	26

Brief Legal Description:



Name On Return:	MAP OLD: 1564A	BLOCK	PAR 168	SUB	15-64A	168	
Name On Deed:	NEW: 1524C	Photo 054	Call No.		Map	Block	Parcel


Property Address:	Property Acquired From:				
Acquired By:	Deed Will	Approximate Date Acquired:	Recorded Yes No	D.B. Pg.	Size (Dim. or Ac.)
Bounded By:	N.	S.	E.	W.	

Date	Grantor (From)	Grantee (To)	D.B.	Pg.	Type	W.D. Cons.
2-1-79	Anderson, Carl E.	Fincher Const. Co. Inc.	255	667	WD	5 ⁵⁰
5-3-79	Fincher Const Co, Inc.	Jennifer J. Lawsky, Michael A. & Dean W. Devore	262	530	WD	49 ⁹⁰
5-10-85	Jennifer Lawsky, Michael A. &	Dean W. Devore Kirby, Jeffery R., Deana D. &	458	435	W	70 ²⁰

City	G.M.D.	L.D.	L.L.	Dimensions	Acreage				
					Return	Deed	Plat	Comp.	Used
		15	1181						

Subdivision	Block	Lot	Plat Book	Page
Misty Mountain		59	15	26


Brief Legal Description:



Property Acquired From:	MAP OLD: 1564A	BLOCK 169	PAR 169	SUB 055	15-104A	169
Acct. No.	NEW: 1524C	Photo	Call No	Map	Block	Parcel

Date	Grantor (From)	Grantee (To)	D.B.	Pg.	Type	W.D. Cons
4-28-92	Patricia A. Kander Kane, Lehman E. &	Kander, Timothy	1188	100	WD	0
4-30-92	Kander, Timothy	Love, David Matthew	1190	245	WD	78.08

City	G.M.D.	L.D.	L.L.	Dimensions	Acreage				
		15	1181		Return	Deed	Plat	Comp.	Used
Subdivision					Block	Lot	Plat Bk.	Page	
Misty Mountain						60	15	210	
Brief Legal Description									



Name On Return:

Name On Deed:

Photo	Call No.

15-64A		169
Map	Block	Parcel

Property Address:

Property Acquired From:

Acquired By:	Deed <input type="checkbox"/> Will <input type="checkbox"/>	Approximate Date Acquired:	Recorded Yes <input type="checkbox"/> No <input type="checkbox"/>	D.B. <input type="checkbox"/> Pg. <input type="checkbox"/>	Size: (Dim. or Ac.)
--------------	---	----------------------------	---	--	---------------------


Bounded By:	N.	S.	E.	W.
-------------	----	----	----	----

Date	Grantor (From)	Grantee (To)	D.B.	Pg.	Type	W.D. Cons.
7/9/81	Anderson, Carl E.	^{Loan Assn.} United Federal Sav. &	307	653	DUP	10 ⁰⁰
7/31/91	United Federal Sav. &	^{Loan Assn.} Kander, Timothy G.	1034	255	DCD	-0-
9/11/91	Kander Timothy G.	^{PATRICIA A.} Lane Johanna E. &	1073	286	W	-

City	G.M.D.	L.D.	L.L.	Dimensions	Acreage				
					Return	Deed	Plat	Comp.	Used
		15	1181						

Subdivision	Block	Lot	Plat Book	Page
Misty Mountain		60	15	26

Brief Legal Description:



Property	MAP	BLOCK	PAR	SUB
Acquired From: 209	OLD: 1564A		170	
Acct. No.	NEW: 1524C		Photo 056	Call No


1564A		170
Map	Block	Parcel

Date	Grantor (From)	Grantee (To)	D.B.	Pg.	Type	W.D. Cons
2-10-84	Merrill Lynch Bel.	Marcea P. Kligman, Kenneth D.	386	182	W	66 ⁵⁰
4-12-88	Marcea P. Kligman, Kenneth D. &	Katalin Goodwin, Robert M.	702	546	WSD	80 ³⁰
5/89	KATALIN GOODWIN, ROBERT M.	KELLEY, M. VIOLA	798	129	W	8. ⁰⁰

City	G.M.D.	L.D.	L.L.	Dimensions	Acreage				
					Return	Deed	Plat	Comp.	Used
		15	181						

Subdivision	Block	Lot	Plat	Bk.	Page
Misty Mountain		61	15		26

Brief Legal Description



Name On Return:

Photo	Call No.

15-64A		170
Map	Block	Parcel

Name On Deed:

Property Address: *209 Overlook Drive*

Property Acquired From:

Acquired By:	Deed Will	Approximate Date Acquired:	Recorded Yes No	D.B. Pg.	Size (Dim. or Ac.)
--------------	-----------	----------------------------	-----------------	----------	--------------------


Bounded By:	N.	S.	E.	W.
-------------	----	----	----	----

Date	Grantor (From)	Grantee (To)	D.B.	Pg.	Type	W.D. Cons.
2-1-79	<i>Anderson, Carl E.</i>	<i>RBD Const. Inc.</i>	255	689	WD	5 ⁵⁰
4-27-79	<i>RBD Const. Inc.</i>	<i>Rebecca L. Wells, Michael W.</i>	261	477	WD	47 ⁹⁰
2-10-84	<i>Rebecca Wells, Michael W.</i>	<i>McPhill Lynch Rel.</i>	386	181	W	23 ⁵⁰

City	G.M.D.	L.D.	L.L.	Dimensions	Acreage				
					Return	Deed	Plat	Comp.	Used
		15	1181						

Subdivision	Block	Lot	Plat Book	Page
<i>Misty Mountain</i>		61	15	26

Brief Legal Description:



Name On Return:	MAP OLD: 1564A	BLOCK	PAR 171	SUB	
Name On Deed:	NEW: 1524C		Photo 057	Call No.	

15-64A		171
Map	Block	Parcel


Property Address:		Property Acquired From:			
Acquired By:	Deed <input type="checkbox"/> Will <input type="checkbox"/>	Approximate Date Acquired:	Recorded Yes <input type="checkbox"/> No <input type="checkbox"/>	D.B. <input type="checkbox"/> Pg. <input type="checkbox"/>	Size: (Dim. or Ac.)
Bounded By:	N.	S.	E.	W.	

Date	Grantor (From)	Grantee (To)	D.B.	Pg.	Type	W.D. Cons.
4-20-79	Anderson, Carl E.	RBD Construction Inc	260	651	WD	550
6-6-79	RBD Construction Inc	Kathryn L. Gaybor Arnett Steven C. &	264	50	WD	48 ¹⁰
8-21-90	Kathryn L. Arnett Arnett Steven C. &	Marianne D. Parker Parker, William E. &	891	447	WD	80 ⁰⁰

City	G.M.D.	L.D.	L.L.	Dimensions	Acreage				
		15	1181		Return	Deed	Plat	Comp.	Used

Subdivision	Block	Lot	Plat Book	Page
Misty Mountain		62	15	26

Brief Legal Description:



Property
 Acquired From:
 Acct. No.

MAP BLOCK · PAR SUB
 OLD: 1564A 1 172
 NEW: 1524C 058


15-64A		172
Map	Block	Parcel

Date	Grantor (From)	Grantee (To)	D.B.	Pg.	Type	W.D. Cons
3-27-87	Howe, William J.	Howe, William J. & Georgina Howe	614	452	WD	-0

City	G.M.D.	L.D.	L.L.	Dimensions	Acreage				
					Return	Deed	Plat	Comp.	Used
		15	1181						

Subdivision	Block	Lot	Plat Bk.	Page
Misty Mountain		63	15	26

Brief Legal Description 17 12



Name On Return:
Name On Deed:

Photo	Call No.
-------	----------

15-64A		172
Map	Block	Parcel


Property Address:	Property Acquired From:				
Acquired By:	Deed Will	Approximate Date Acquired:	Recorded Yes No	D.B. Pg.	Size (Dim. or Ac.)
Bounded By:	N.	S.	E.	W.	

Date	Grantor (From)	Grantee (To)	D.B.	Pg.	Type	W.D. Cons.
3-21-79	Pederson, Carl E.	Fincher Const. Co. Inc	258	1669	WD	550
5-24-79	Fincher Const. Co. Inc	Spierling, Arthur & Helene	263	742	WD	5100
7-30-81	Spierling Arthur & Helene	Howe, William J.	310	763	WD	1920

City	G.M.D.	L.D.	L.L.	Dimensions	Acreage				
		15	1181		Return	Deed	Plat	Comp.	Used

Subdivision	Block	Lot	Plat Book	Page
Misty Mountain		63	15	26

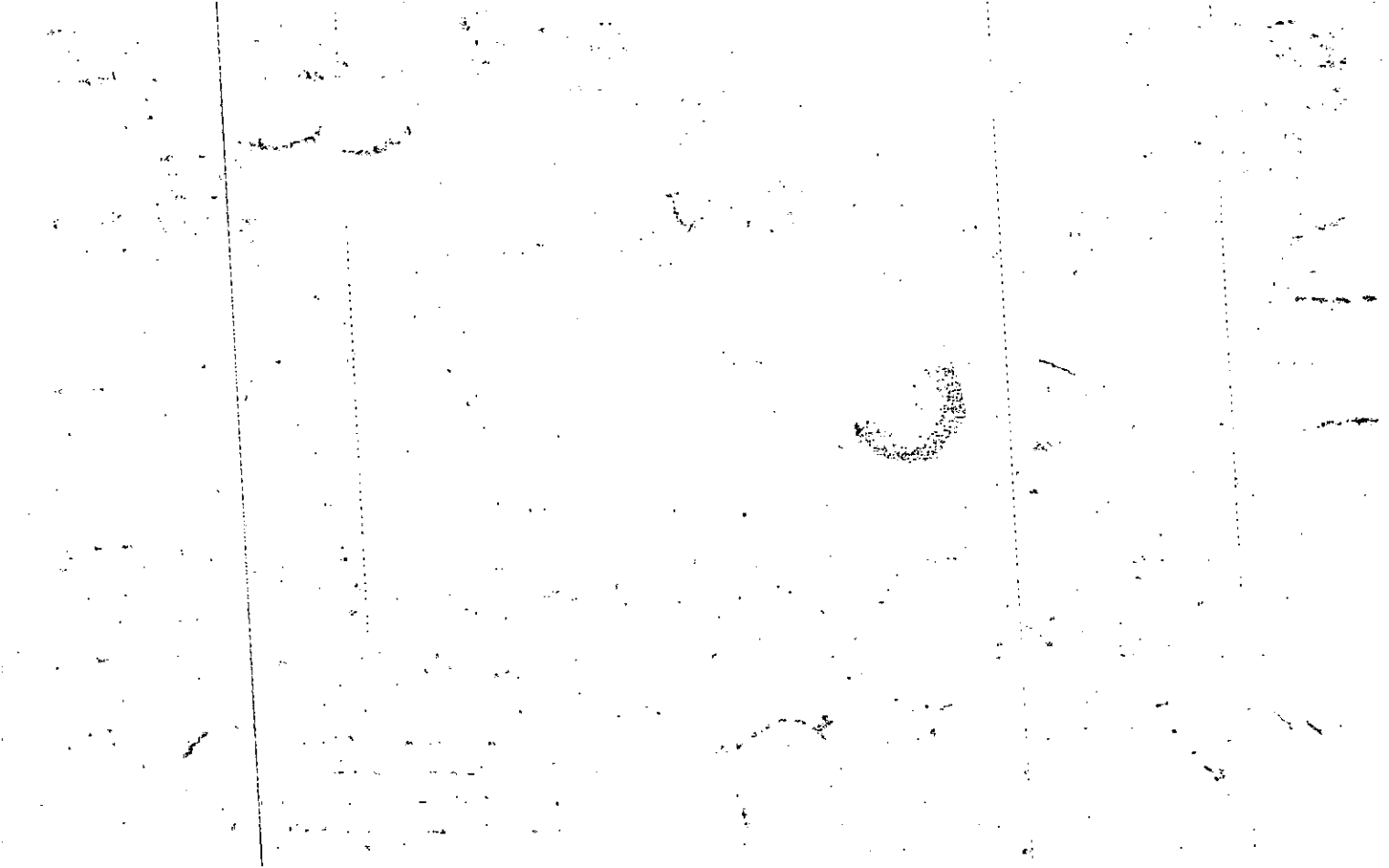
Brief Legal Description:



Name On Return:	MAP	BLOCK	PAR	SUB	15-67A		173
	OLD: 1564A		173		Map	Block	Parcel
Name On Deed:	NEW: 1524C		059				

Property Address:	Property Acquired From:				
Acquired By:	Deed Will	Approximate Date Acquired:	Recorded Yes No	D.B. Pg.	Size (Dim. or Ac.)
Bounded By:	N.	S.	E.	W.	


Date	Grantor (From)	Grantee (To)	D.B.	Pg.	Type	W.D. Cons.
3-21-79	Anderson, Carl E.	Buttram & Patterson ^{Bldg. Inc.}	258	665	WD	550
7-27-79	Buttram & Patterson Bldg. Inc.	Garland, Cynthia L. & James T.	267	466	WD	4830
7-9-84	Garland, Cynthia L.	Garland, James T.	410	262	QC	—
	City	G.M.D.	L.D.	L.L.	Dimensions	Acreage
			15	1181		Return Deed Plat Comp Used
	Subdivision	Block	Lot	Plat Book	Page	
	Misty Mountain		64	15	26	
Brief Legal Description:						



Name On Return:	MAP	BLOCK	PAR	SUB	15-67A	174
	OLD: 1564A		174		Map	Block
Name On Deed:	NEW: 1524C		060			Parcel

Property Address:	Property Acquired From:				
Acquired By:	Deed Will	Approximate Date Acquired:	Recorded Yes No	D.B. Pg.	Size: (Dim. or Ac.)
Bounded By:	N.	S.	E.	W.	


Date	Grantor (From)	Grantee (To)	D.B.	Pg.	Type	W.D. Cons.		
5-79	Anderson, Carl E.	Fincher Const, Co, Inc	261	154	WD	5-50		
6-12-79	Fincher Const. Co, Inc	Reed, Lois E.	264	622	WD	47-50		
1/31/83	Reed, Lois F.	2005 Vinson A.	275	313	CWD	9-80		
2/22/83			251	638	WD	60		
City		G.M.D.	L.D.	L.L.	Dimensions		Acreage	
			15	1181			Return	Deed
							Plat	Comp.
							Used	
Subdivision					Block	Lot	Plat Book	Page
Misty Mountain						65	15	26
Brief Legal Description:								



Name On Return:	MAP OLD: 1564A	BLOCK	PAR 175	SUB	
Name On Deed:	NEW: 1524C		Photo 061	Call No.	
					15-64A
					175
					Map
					Block
					Parcel


Property Address:			Property Acquired From:		
Acquired By:	Deed Will	Approximate Date Acquired:	Recorded Yes No	D.B. Pg.	Size (Dim. or Ac.)
Bounded By:	N.	S.	E.	W.	

Date	Grantor (From)	Grantee (To)				D.B.	Pg.	Type	W.D. Cons.	
4-20-79	Anderson, Carl E.	RBD Construction Inc				260	651	WD	5 ⁵⁰	
8-14-79	RBD Construction Inc	Brenda L. McNeil William C. &				269	607	WD	46 ⁹⁰	
11-4-81	McNeil, William C.	Phillips, George B.				313	772	WD	15 ¹⁰	
City		G.M.D.	L.D.	L.L.	Dimensions	Acreage				
			15	1181		Return	Deed	Plat	Comp	Used
Subdivision						Block	Lot	Plat Book	Page	
Misty Mountain							66	15	26	
Brief Legal Description:										



Name On Return:	MAP	BLOCK	PAR	SUB				
	OLD: 1564A		176			15-67A	176	
Name On Deed:	NEW: 1524C		Photo	Cell No.		Map	Block	Parcel
			062					
Property Address:	Property Acquired From:							
Acquired By:	Deed Will	Approximate Date Acquired:	Recorded Yes No	D.B.	Pg.	Size (Dim. or Ac.)		
Bounded By:	N.	S.	E.	W.				

Date	Grantor (From)	Grantee (To)				D.B.	Pg.	Type	W.D. Cons.	
6-12-79	Anderson, Carl E.	Fincher Const Co. Inc.				264	382	WD	22 ⁰⁰ / ₄ ^{or} _{lots}	
10-26-79	Fincher Const Co. Inc.	Irene K. Marsh, J. Michael &				274	521	WD	49 ⁵⁰	
7-10-86	Marsh, J. Michael	Marsh, Irene K.				546	19	OOD	-0-	
	City	G.M.D.	L.D.	L.L.	Dimensions	Acreage				
			15	1181 1196		Return	Deed	Plat	Comp	Used
	Subdivision					Block	Lot	Plat Book	Page	
	Misty Mountain						67	15	26	
Brief Legal Description:										



Name On Return:	MAP	BLOCK	PAR	SUB	15-61A	177
	OLD: 1564A		177			
Name On Deed:	NEW: 1524C	Photo 063	Call No.		Map	Block
						Parcel


Property Address:	Property Acquired From:				
Acquired By:	Deed Will	Approximate Date Acquired:	Recorded Yes No	D.B. Pg.	Size (Dim. or Ac.)
Bounded By:	N.	S.	E.	W.	

Date	Grantor (From)	Grantee (To)	D.B.	Pg.	Type	W.D. Cons.
12-21-78	Anderson, Carl E.	Fincher Construction Co. Inc	253	78	WD	5 ⁵⁰
8-3-79	Fincher Const. Co. Inc. Cheryl J.	Morden, William D. &	268	359	WD	46 ⁹⁰
4-28-80	Morden William D. & Cheryl J.	Hall, James M. & Jan A.	285	59	WD	14 ⁹⁰

City	G.M.D.	L.D.	L.L.	Dimensions	Acreage				
		15	1196		Return	Deed	Plat	Comp.	Used

Subdivision	Block	Lot	Plat Book	Page
Misty Mountain		68	15	26

Brief Legal Description:



Name On Return:	MAP OLD: 1564A	BLOCK	PAR 178	SUB	15-67A	178
Name On Deed:	NEW: 1524C	Photo 064	Call No.	Map		


Property Address:			Property Acquired From:			
Acquired By:	Deed <input type="checkbox"/> Will <input type="checkbox"/>	Approximate Date Acquired:	Recorded Yes <input type="checkbox"/> No <input type="checkbox"/>	D.B. <input type="checkbox"/> Pg. <input type="checkbox"/>	Size: (Dim. or Ac.)	
Bounded By:	N.	S.	E.	W.		

Date	Grantor (From)	Grantee (To)	D.B.	Pg.	Type	W.D. Cons.
12-21-78	Anderson, Carl E.	Fincher Construction Co. ^{Ine}	253	78	WD	550
4-3-79	Fincher Const. Co., Inc.	Elene D. Scaglotti, Ronald L. &	259	627	WD	4890

City	G.M.D.	L.D.	L.L.	Dimensions	Acreage				
					Return	Deed	Plat	Comp.	Used
		15	1196						

Subdivision	Block	Lot	Plat Book	Page
Misty Mountain		69	15	26



Brief Legal Description:



Property Acquired From:	MAP OLD: 1564A	BLOCK 179	PAR 179	SUB	15-624A		179
Acct. No.	Dink's Drive		Photo	Call No	Map	Block	Parcel
	NEW: 1524C		065				

Date	Grantor (From)	Grantee (To)	D.B.	Pg.	Type	W.D. Cons
11/04/92	Downey, Jeanette ^{1/2 Int}	Downey, Vernal R. ^{1/2 Int}	1339	251	CC	

City	G.M.D.	L.D.	L.L.	Dimensions	Acreage				
		15	1196		Return	Deed	Plat	Comp.	Used
Subdivision					Block	Lot	Plat Bk.	Page	
Misty Mountain						70	15	24	
Brief Legal Description									



Name On Return:
 Name On Deed:

Photo Call No.

15-64A
 Map Block Parcel
 179


Property Address: *Dials Drive*

Property Acquired From:

Acquired By: Deed Will Approximate Date Acquired: Recorded Yes No D.B. Pg. Size: (Dim. or Ac.)

Bounded By: N. S. E. W.


Date	Grantor (From)			Grantee (To)			D.B.	Pg.	Type	W.D. Cons.
12-21-78	<i>Anderson, Carl E</i>			<i>Fincher Construction Co, Inc</i>			253	78	WD	5 ⁵⁰
8-1-79	<i>Fincher Const. Co, Inc.</i>			<i>Downey, Vernal Ray & Jeanette S.</i>			268	32	WD	48 ³⁰
5/29/80	<i>Downey, Vernal Ray</i>			<i>Downey, Jeanette S.</i>			305	279	AC	—
City		G.M.D.	L.P.	L.L.	Dimensions		Acreage			
			15	1196			Return	Deed	Plat	Comp. Used
Subdivision							Block	Lot	Plat Book	Page
<i>Misty Mountain</i>								70	15	26
Brief Legal Description:										



Property Acquired From:	MAP BLOCK PAR SUB OLD: 1564A 180
Acct. No. 401	NEW: 1524C Photo 066 Call No

15-64A		180
Map	Block	Parcel

Date	Grantor (From)	Grantee (To)	D.B.	Pg.	Type	W.D.	Cons
12-31-84	Paterson, A. Scott & Legacy P.	Lawyers Title Insurance Corp.	437	421	WD	25	70
1-7-85	Lawyers Title Ins. Corp.	Cox, Glenn B. Jr.	440	378	LW	68	00
6-12-86	Cox, Glenn Bennett, Jr.	Horne, Joyce Bone	538	489	CCD	51	50
Per '90	Tax Return	Cox, Glenn B., Jr. & Joyce					
City		G.M.D.	L.D.	L.L.	Dimensions	Acreage	
			15	196		Return	Deed
						Plat	Comp.
						Used	
Subdivision			Block	Lot	Plat Bk.	Page	
Misty Mountain Unit I				71	15	26	
Brief Legal Description							



Name On Return: _____
 Name On Deed: _____

Photo	Call No.
-------	----------


1564A		180
Map	Block	Parcel

Property Address: _____ Property Acquired From: _____

Acquired By: Deed Will Approximate Date Acquired: _____ Recorded Yes No D.B. _____ Pg. _____ Size: (Dim. or Ac.) _____

Bounded By: N. _____ S. _____ E. _____ W. _____

Date	Grantor (From)			Grantee (To)			D.B.	Pg.	Type	W.D. Cons.	
6/25/82	Holmes, Gary E.			Patterson, A. Scott ^{Peggy F.}			324	353	W	25 ⁶⁰	
8-82	Patterson, Peggy			Patterson, A. Scott			327	887	WD	0-	
8-82	Patterson, A. Scott			Patterson, A. Scott & Peggy F.			327	888	WD	0-	
	City	G.M.D.	L.D.	L.L.	Dimensions		Acreage				
							Return	Deed	Plat	Comp.	Used
	Subdivision						Block	Lot	Plat Book	Page	
	Misty Mountain							71	15	26	
Brief Legal Description:											



Name On Return:
 Name On Deed:

Photo Call No.

15-61A 180
 Map Block Parcel

Property Address:

Property Acquired From:

Acquired By: Deed Will Approximate Date Acquired: Recorded Yes No D.B. Pg. Size (Dim. or Ac.)


Bounded By: N. S. E. W.

Date	Grantor (From)	Grantee (To)	D.B.	Pg.	Type	W.D. Cons.
12-21-78	Anderson, Carl E.	Fincher Construction Co. Inc.	253	78	WN	5.50
5-18-79	Fincher Const. Co. Inc.	Linda F. Stegall, John E. &	262	697	WD	50.00
11-25-80	Linda F. Stegall, John E.	Holmes, Gary E.	296	155	W/D	15.40

City	G.M.D.	L.D.	L.L.	Dimensions	Acreage				
					Return	Deed	Plat	Comp.	Used
J		15	1196						


Subdivision	Block	Lot	Plat Book	Page
Misty Mountain		71	15	26

Brief Legal Description:



Name On Return:	MAP	BLOCK	PAR	SUB				
	OLD: 1564A		181			15-64A	181	
Name On Deed:	NEW: 1524C	Photo	Coll. No.			Map	Block	Parcel
		067						
Property Address:	Property Acquired From:							
Acquired By:	Deed <input type="checkbox"/> Will <input type="checkbox"/>	Approximate Date Acquired:	Recorded Yes <input type="checkbox"/> No <input type="checkbox"/>	D.B. <input type="checkbox"/> Pg. <input type="checkbox"/>	Size: (Dim. or Ac.)			
Bounded By:	N.	S.	E.	W.				

Date	Grantor (From)	Grantee (To)	D.B.	Pg.	Type	W.D. Cons.				
12-21-78	Pederson, Carl E.	Fincher Construction Co., Inc.	253	78	WD	5-50				
2-27-79	Fincher Const. Co., Inc.	Joni J. Sweeney, Michael D. &	257	380	WD	44 ⁰⁰				
10-6-83	Joni J. Sweeney, Michael D. &	Kathy L. Queen, Donnie J. &	370	505	WD	61 ⁵⁰				
	City	G.M.D.	L.D.	LL	Dimensions	Acreage				
			15	1196		Return	Deed	Plat	Comp.	Used
	Subdivision	Block	Lot	Plat Book	Page					
	<i>Misty Mountain</i>		72	15	26					
Brief Legal Description:										



Name On Return:	MAP OLD: 1564A	BLOCK	PAR 182	SUB	15-64A	182	
Name On Deed:	NEW: 1524C		Photo 068	Call No.			Map


Property Address:	Property Acquired From:					
Acquired By:	Deed <input type="checkbox"/> Will <input type="checkbox"/>	Approximate Date Acquired:	Recorded Yes <input type="checkbox"/> No <input type="checkbox"/>	D.B. <input type="checkbox"/> Pg. <input type="checkbox"/>	Size: (Dim. or Ac.)	
Bounded By:	N.	S.	E.	W.		

Date	Grantor (From)	Grantee (To)	D.B.	Pg.	Type	W.D. Cons.
12-21-78	Anderson, Carl E.	Fincher Construction Co., Inc.	253	78	WD	550
6-29-79	Fincher Const Co, Inc.	Turrell Robert C.	266	152	WD	4790
3-21-86	Turrell Robert C.	Sahice P. Everett Jeffrey G. &	518	591	WD	7750

City	G.M.D.	L.D.	L.L.	Dimensions	Acreage				
					Return	Deed	Plat	Comp.	Used
		15	1196						

Subdivision	Block	Lot	Plat Book	Page
Misty Mountain Unit I		73	15	26


Brief Legal Description:



Name On Return:	MAP OLD: 1564A	BLOCK	PAR 183	SUB	15-64A		183
Name On Deed:	NEW: 1524C		Photo 069	Call No.	Map	Block	Parcel
Property Address:	Property Acquired From:						
Acquired By:	Deed <input type="checkbox"/> Will <input type="checkbox"/>	Approximate Date Acquired:	Recorded Yes <input type="checkbox"/> No <input type="checkbox"/>	D.B. <input type="checkbox"/> Pg. <input type="checkbox"/>	Size: (Dim. or Ac.)		
Bounded By:	N.	S.	E.	W.			

Date	Grantor (From)	Grantee (To)	D.B.	Pg.	Type	W.D. Cons.
7/8/81	Anderson, Carl E.	Loan Assn. United Fed. Sav. &	307	653	DUP	00
4/30/85	Assn. United Fed. Sav. & Loan	King, Leonard A.	456	513	LW	00 6 (5) 106

City	G.M.D.	L.D.	L.L.	Dimensions	Acreage				
					Return	Deed	Plat	Comp.	Used
		15	1196						
Subdivision					Block	Lot	Plat Book	Page	
<i>Misty Mountain</i>						74	15	26	
Brief Legal Description:									



Name On Return:	MAP BLOCK	PAR SUB		
	OLD: 1564A	184		
Name On Deed:	NEW: 1524C	Photo	Co. I No.	
		070		
Property Address:	Property Acquired From:			
Acquired By:	Deed <input type="checkbox"/> Will <input type="checkbox"/>	Approximate Date Acquired:	Recorded Yes <input type="checkbox"/> No <input type="checkbox"/>	D.B. <input type="checkbox"/> Pg. <input type="checkbox"/> Size: (Dim. or Ac.)
Bounded By:	N.	S.	E.	W.


15-64A		184
Map	Block	Parcel

Date	Grantor (From)	Grantee (To)	D.B.	Pg.	Type	W.D. Cons.
7/8/81	Anderson, Carl E.	Loan Assn. United Fed. Sav. &	307	653	DUP	10 ⁰⁰
4/30/85	Assn. United Fed. Sav. & Loan	King, Leonard A.	456	513	LW	6 ⁰⁰ (5105)

City	G.M.D.	L.D.	L.L.	Dimensions	Acreage				
					Return	Deed	Plat	Comp.	Used
		15	1196 1197						

Subdivision	Block	Lot	Plat Book	Page
Misty Mountain		75	15	26

Brief Legal Description:



Name On Return:	MAP - BLOCK - PAR OLD: 1564A	SUB 185	15-64A	185
Name On Deed:	NEW: 1524C	Photo 071	Map	Block Parcel

Property Address:	Property Acquired From:
-------------------	-------------------------

Acquired By:	Deed Will	Approximate Date Acquired:	Recorded Yes No	D.B. Pg.	Size: (Dim. or Ac.)
--------------	-----------	----------------------------	-----------------	----------	---------------------

Bounded By:	N.	S.	E.	W.
-------------	----	----	----	----

Date	Grantor (From)	Grantee (To)	D.B.	Pg.	Type	W.D. Cons.
7/8/81	Anderson, Carl E.	LOAN ASSN. United Fed. Sav. &	307	653	DUP	10 ⁰⁰
4/30/85	ASSN. United Fed. Sav. & Loan	King, Leonard A.	456	513	LW	6 ⁰⁰ (5/10/85)

City	G.M.D.	L.D.	L.L.	Dimensions	Acreage				
		15	1192		Return	Deed	Plat	Comp.	Used

Subdivision	Block	Lot	Plat Book	Page
Misty Mountain		76	15	26

Brief Legal Description:


1944
1945


Year	1944	1945
Jan		
Feb		
Mar		
Apr		
May		
Jun		
Jul		
Aug		
Sep		
Oct		
Nov		
Dec		

Name On Return:	MAP BLOCK OLD: 1564A	PAR SUB 186	15-64A	186
Name On Deed:	NEW: 1524C	Photo Call No. 072	Map	Block Parcel
Property Address:	Property Acquired From:			
Acquired By:	Deed Will	Approximate Date Acquired:	Recorded Yes No	D.B. Pg. Size: (Dim. or Ac.)
Bounded By:	N.	S.	E.	W.

Date	Grantor (From)	Grantee (To)	D.B.	Pg.	Type	W.D. Cons.
7/18/81	Anderson, Carl E.	Loan Assn. United Fed. Sav. & Loan	307	653	DUP	10 ⁰⁰
4/30/85	Assn. United Fed. Sav. & Loan	King, Leonard A.	456	513	LW	6 ⁰⁰ (5 lots)

City	G.M.D.	L.D.	L.L.	Dimensions	Acreage				
					Return	Deed	Plat	Comp.	Used
		15	1196 1197						
Subdivision					Block	Lot	Plat Book	Page	
Misty Mountain						77	15	26	
Brief Legal Description:									





Name On Return:
 Name On Deed:

Photo Call No.

15-64A 187
 Map Block Parcel

Property Address: Property Acquired From:

Acquired By: Deed Will _____ Approximate Date Acquired: Recorded Yes _____ No _____ D.B. _____ Pg. _____ Size: (Dim. or Ac.)


Bounded By: N. S. E. W.

Date	Grantor (From)	Grantee (To)	D.B.	Pg.	Type	W.D. Cons.
3-21-79	Anderson, Carl E	Fincher Const. Co. Inc	258	669	WD	5 ⁵⁰
6-28-79	Fincher Const. Co. Inc	Guthrie Nancy R. Jesse M.	265	533	WD	51 ³⁰
11-10-88	Guthrie, Jesse M.	Yaster, Anice L. Jr.	275	151	D	0

City	G.M.D.	L.D.	Dimensions	Acreage				
		15	1196 1197	Return	Deed	Plat	Comp.	Used

Subdivision	Block	Lot	Plat Book	Page
Misty Mountain		78	15	26

Brief Legal Description:




Property Acquired From:	MAP BLOCK PAR SUB OLD: 1564A 188
Acct. No.	Photo Call No NEW: 1524G 074

15-104A		188
Map	Block	Parcel

Date	Grantor (From)	Grantee (To)	D.B.	Pg.	Type	W.D. Cons
10-1-92	Terri D. Nunnally F/K/A Terri & David Nunnally, Jeffrey T. +	Parker, Rick D. & Kelly D.	1300	82	WD	83.90

City	G.M.D.	L.D.	L.L.	Dimensions	Acreage				
		15	1196 1197		Return	Deed	Plat	Comp.	Used
Subdivision					Block	Lot	Plat Bk.	Page	
Misty Mountain						79 Part of			
Brief Legal Description									



Name On Return:

Photo	Call No.

15-64A		188
Map	Block	Parcel

Name On Deed:

Property Address:

Property Acquired From:

Acquired By:	Deed <input type="checkbox"/> Will <input type="checkbox"/>	Approximate Date Acquired:	Recorded Yes <input type="checkbox"/> No <input type="checkbox"/>	D.B. <input type="checkbox"/> Pg. <input type="checkbox"/>	Size: (Dim. or Ac.)
--------------	---	----------------------------	---	--	---------------------

Bounded By:	N.	S.	E.	W.
-------------	----	----	----	----

Date	Grantor (From)	Grantee (To)	D.B.	Pg.	Type	W.D. Cons.
1/80	ROBERT H. & JANET E. BASTOW	RICHARDS, ERNEST MELVIN	280	290	INC	10 ⁷⁰
9/26/81	Richards, Ernest + Melvin	Connie M. Read, T.H. Jr. &	306	784	QC	16 ²⁰
3/84	T. H. JR. READ, CONNIE M.	NUNNALLY, JEFFREY T. DAWES, TERRI R.	392	186	W	61 ⁰⁰

City	G.M.D.	L.D.	L.L.	Dimensions	Acreage				
		15	1196 1197		Return	Deed	Plat	Comp.	Used

Subdivision	Block	Lot	Plat Book	Page
Misty Mountain		part of 79		

Brief Legal Description:

[The main body of the document contains several columns of text that are extremely faint and illegible due to the quality of the scan. The text appears to be organized into a structured format, possibly a list or a series of entries, but the specific content cannot be discerned.]

[The right-hand side of the page contains additional text, including what appears to be a signature or name at the bottom, but it is also illegible.]

Name On Return:
 Name On Deed:

Photo Call No.


15-64A 188
 Map Block Parcel


Property Address: Property Acquired From:

Acquired By: Deed Will Approximate Date Acquired: Recorded Yes No D.B. Pg. Size: (Dim. or Ac.)

Bounded By: N. S. E. W.

Date	Grantor (From)	Grantee (To)	D.B.	Pg.	Type	W.D. Cons.
1-16-79	Anderson, Carl E.	Fincher Const Co. Inc	254	580	WD	550
5-11-79	Fincher Const Co. Inc.	Janet E. Rollins Bastow Robert H. &	262	344	WD	4940
1-25-80	Corrected same as Janet E. Rollins Bastow Robert H. &	Fincher Alice P. & Bastow Anice W. &	250	489	WD	-0-
	City	G.M.D.	L.D.	L.L.	Dimensions	Acreage
			15	1196 1197		Return Deed Plat Comp Used
	Subdivision		Block	Lot	Plat Book	Page
	<i>Dixie Mountain</i>			79	15	26
Brief Legal Description:						





Name On Return:	MAP: 1564A	BLOCK: 189	PAR: 075	SUB: 189
Name On Deed:	NEW: 1524C		Call No	

15-64A		189
Map	Block	Parcel


Property Address:		Property Acquired From:		
Acquired By:	Deed Will	Approximate Date Acquired:	Recorded Yes No	D.B. Pg. Size: (Dim. or Ac.)
Bounded By:	N.	S.	E.	W.

Date	Grantor (From)	Grantee (To)	D.B.	Pg.	Type	W.D. Cons.
11/80	GUTHRIE, JESSE <i>NANCY & ALICE J.</i>	FOSTER, ANICE <i>ANICE W. JR. & LORI GAIL</i>	295	151	W	<i>801 part of - 17 78</i>
7-29-88	Foster, Anice W. Jr. & Lori G.	Chesser, Timothy Lee	729	450	WD	8590
8/89	CHESSEY, TIMOTHY L. <i>LORI G.</i>	PICKELLY, N. B.	813	30	W	1.50

City	G.M.D.	L.D.	L.L.	Dimensions	Acreage				
					Return	Deed	Plat	Comp.	Used

Subdivision	Block	Lot	Plat Book	Page
		<i>part of 80</i>	15	26
			17	142

Brief Legal Description: *Deed 295/151 for very small portion of 17 78*



Name On Return:			15-64A		189
Name On Deed:	Photo	Call No.	Map	Block	Parcel

Property Address:	Property Acquired From:
-------------------	-------------------------

Acquired By:	Deed Will	Approximate Date Acquired:	Recorded Yes No	D.B. Pg.	Size: (Dim. or Ac.)
--------------	-----------	----------------------------	-----------------	----------	---------------------

Bounded By:	N.	S.	E.	W.
-------------	----	----	----	----


Date	Grantor (From)	Grantee (To)	D.B.	Pg.	Type	W.D. Cons.
5-79	Anderson, Carl E.	Fincher Const. Co, Inc	261	154	WD	550
9-7-79	Fincher Const. Co, Inc	Alice S. Foster, Anice W, Jr. &	271	673	WD	5350
1/80	BASTOW, ROBERT H. & JANET	" " " "	280	73	W	

City	G.M.D.	L.D.	L.L.	Dimensions	Acreage				
					Return	Deed	Plat	Comp.	Used
		15	1197						

Subdivision	Block	Lot	Plat Book	Page
Misty Mountain		80	15	26

Brief Legal Description: *part of 79*

part of 79




Property Acquired From:	MAP BLOCK PAR SUB OLD: 1564A 190
Acct. No.	NEW: 1524C
	Photo Call No 076

1564A		190
Map	Block	Parcel

Date	Grantor (From)	Grantee (To)	D.B.	Pg.	Type	W.D. Cons
3-13-84	W. Heman, M. P. K.	King, Leonard A.	389	422	Q	1530

City	G.M.D.	L.D.	L.L.	Dimensions	Acreage				
		15	1197		Return	Deed	Plat	Comp.	Used
Subdivision					Block	Lot	Plat Bk.	Page	
Misty Mountain						81	15	26	
Brief Legal Description									



Name On Return:

Photo Call No.

15-64A 190
Map Block Parcel

Name On Deed:


Property Address:


Property Acquired From:

Acquired By: Deed Will Approximate Date Acquired: Recorded Yes No D.B. Pg. Size: (Dim. or Ac.)

Bounded By: N. S. E. W.

Date	Grantor (From)			Grantee (To)		D.B.	Pg.	Type	W.D. Cons.	
3-7-79	Anderson, Carl E.			Fincher Const. Co, Inc.		257	638	WD	5 ⁵⁰	
4-26-79	Fincher Const. Co, Inc.			Cynthia M. Wireman, Mich K. &		261	91	WD	45 ⁹⁰	
2-7-84	Logan, Cynthia M (Wireman)			Wireman, Mich K.		389	430	W	4 ¹⁰	
	City	G.M.D.	L.D.	L.L.	Dimensions	Acreage				
			15	1197		Return	Deed	Plat	Comp.	Used
	Subdivision					Block	Lot	Plat Book	Page	
	Misty Mountain						81	15	26	
Brief Legal Description:										





Name On Return:

Photo	Call No.
-------	----------

15-64A		191
Map	Block	Parcel

Name On Deed:

Property Address:

Property Acquired From:

Acquired By:	Deed Will	Approximate Date Acquired:	Recorded Yes No	D.B. Pg.	Size (Dim. or Ac.)
--------------	-----------	----------------------------	-----------------	----------	--------------------


Bounded By:	N.	S.	E.	W.
-------------	----	----	----	----

Date	Grantor (From)	Grantee (To)	D.B.	Pg.	Type	W.D. Cons.
5-1-79	Anderson, Carl E.	Tillery, Billy W.	261	161	WD	5 ⁵⁰
9-28-79	Tillery, Billy W.	McMichael, Harding Jr. ^{Queen}	272	502	WD	53 ⁴⁰
12-30-80	McMichael, Harding Jr. ^{Queen}	Mamer, Donna	297	838	W/D	17. ⁸⁰

City	G.M.D.	L.D.	L.L.	Dimensions	Acreage				
		15	1197		Return	Deed	Plat	Comp.	Used

Subdivision	Block	Lot	Plat Book	Page
Misty Mountain		82	15	26

Brief Legal Description:



Name On Return:	MAP OLD: 1564A	BLOCK	PAR 192	SUB	15-64A	192	
Name On Deed:	NEW: 1524C	Photo	Coll No.		Map	Block	Parcel

Property Address:	Property Acquired From:
-------------------	-------------------------

Acquired By:	Deed Will	Approximate Date Acquired:	Recorded Yes No	D.B. Pg.	Size: (Dim. or Ac.)
--------------	-----------	----------------------------	-----------------	----------	---------------------


Bounded By:	N.	S.	E.	W.
-------------	----	----	----	----

Date	Grantor (From)	Grantee (To)	D.B.	Pg.	Type	W.D. Cons.
3-26-79	Anderson, Carl E.	Kimbell, Michael & ^{Connie}	258	752	WD	6 ²⁰
3/16/81	Kimbell, Connie	Kimbell, Michael	301	33	W	—

City	G.M.D.	L.D.	L.L.	Dimensions	Acreage				
					Return	Deed	Plat	Comp.	Used
		15	1197						

Subdivision	Block	Lot	Plat Book	Page
Misty Mountain		83	15	26

Brief Legal Description:



Name On Return:	MAP BLOCK PAR SUB OLD: 1564A 193	15-67A	193
Name On Deed:	NEW: 1524C	Map	Block Parcel
Property Address:	Property Acquired From:		
Acquired By:	Deed Will	Approximate Date Acquired:	Recorded Yes No
			D.B. Pg. Size (Dim. or Ac.)
Bounded By:	N.	S.	E. W.

Date	Grantor (From)	Grantee (To)	D.B.	Pg.	Type	W.D. Cons.
7/8/81	Anderson, Carl E.	LOAN ASSN. United Fed Sav. & Loan	307	653	DUP	10 ⁰⁰
4/30/85	HSSN. United Fed. Sav. & Loan	King, Leonard A.	456	513	LW	6 ⁰⁰ (Stats)

City	G.M.D.	L.D.	L.L.	Dimensions	Acreage				
		15	1197		Return	Deed	Plat	Comp.	Used

Subdivision	Block	Lot	Plat Book	Page
Misty Mountain		Pt. 84	15	26

Brief Legal Description: * FOR 93 TAX, 115AC USED FOR R/L PER DEED 1294/74

lots

74
75
76
77
84

8 found 11-24-87

Property	*MAP	BLOCK	PAR	SUB
Acquired From:	OLD: 1564A		194	
Acct. No.			Photo	Call No
	NEW: 1524C		080	


15-64A		194
Map	Block	Parcel

Date	Grantor (From)	Grantee (To)	D.B.	Pg.	Type	W.D. Cons
1/86	COWARD, JAMES D. & ALISON B.	CUPP, BOYD & JULIA	508	618	W	76 ¹⁹

City	G.M.D.	L.D.	L.L.	Dimensions	Acreage				
		15	1197		Return	Deed	Plat	Comp.	Used

Subdivision	Block	Lot	Plat Bk.	Page
Misty Mt.		85	15	26

Brief Legal Description



Name On Return:
 Name On Deed:

Photo Call No.

15-64A 194
 Map Block Parcel

Property Address: 5270 Highway 92 - Woodstock Property Acquired From:

Acquired By: Deed Will Approximate Date Acquired: Recorded Yes No D.B. Pg. Size: (Dim. or Ac.)


Bounded By: N. S. E. W.

Date	Grantor (From)	Grantee (To)	D.B.	Pg.	Type	W.D. Cons.
10-31-79	Anderson, Carl E.	Distinctive Designs, Inc.	276	1094	WD	100
2-28-80	Distinctive Designs, Inc.	Lesesne, Donald G.	282	40	WD	5590 ² lots
4/8/83	Lesesne, Donald G.	^{Hanson B.} Coward, James D. &	346	522	W	19 ³⁰ lots

City	G.M.D.	L.D.	L.L.	Dimensions	Acreage				
		15	1197		Return	Deed	Plat	Comp.	Used

Subdivision	Block	Lot	Plat Book	Page
<u>Misty Mountain</u>		85	15	26

Brief Legal Description:



Received 11-24-88

Property
 Acquired From:
 Acct. No.

MAP BLOCK PAR SUB
 OLD: 1564A 195
 NEW: 1524C 081


15-64A		195
Map	Block	Parcel

Date	Grantor (From)	Grantee (To)	D.B.	Pg.	Type	W.D.	Cons
1/86	COWARD, JAMES D. ALISON B.	CUPP, JULIA	508	618	W	76	⁰⁰ 2

City	G.M.D.	L.D.	L.L.	Dimensions	Acreage				
					Return	Deed	Plat	Comp.	Used
		15	1197						

Subdivision	Block	Lot	Plat	BK.	Page
		86	15	26	

Brief Legal Description



Name On Return:

Photo	Call No.

15-64A		195
Map	Block	Parcel

Name On Deed:


Property Address: *5220 Highway 92 - Woodstock*

Property Acquired From:

Acquired By:	Deed Will	Approximate Date Acquired:	Recorded Yes No	D.B. Pg.	Size (Dim. or Ac.)
--------------	-----------	----------------------------	-----------------	----------	--------------------

Bounded By: N. S. E. W.

Date	Grantor (From)	Grantee (To)	D.B.	Pg.	Type	W.D. Cons.					
3-30-79	<i>Anderson, Carl E.</i>	<i>Distinctive Designs, Inc</i>	259	514	WD	5 ^c					
2-28-80	<i>Distinctive Designs, Inc</i>	<i>Lesesne Donald G.</i>	282	40	WD	55 ⁹⁰ 2 lots					
4-8-83	<i>Lesesne, Donald G.</i>	<i>Alison B. Howard, James P. +</i>	346	562	W	19 ³⁰ (2 lots)					
City		G.M.D.	L.D.	L.L.	Dimensions		Acreage				
			15	1197			Return	Deed	Plat	Comp.	Used
Subdivision							Block	Lot	Plat Book	Page	
<i>Misty Mountain</i>								86	15	26	
Brief Legal Description:											




Name On Return:	MAP OLD: 1564A	BLOCK 1564A	PAR 196	SUB 196	15-64A		196
Name On Deed:	NEW: 1524C		082		Map	Block	Parcel

Property Address:			Property Acquired From:				
Acquired By:	Deed _____ Will _____	Approximate Date Acquired:	Recorded Yes _____ No _____	D.B. _____ Pg. _____	Size: (Dim. or Ac.)		
Bounded By:	N.	S.	E.	W.			

Date	Grantor (From)	Grantee (To)	D.B.	Pg.	Type	W.D. Cons.
3-30-79	Anderson, Carl E.	Distinctive Designs, Inc	259	514	WD	5 ⁵⁰
6-23-80	Distinctive Designs, Inc	Mary J. Broekemeier George E.	287	5167	WD	52 ⁹⁰
12-15-86	MARY J. Broekemeier George E.	JULIE F. Cupp, Boyd E. &	590	190	WD	75 ⁰⁰

City	G.M.D.	L.D.	L.L.	Dimensions	Acreage				
		15	1196 1197		Return	Deed	Plat	Comp.	Used

Subdivision	Block	Lot	Plat Book	Page
Misty Mountain Unit I		87	15	26
Brief Legal Description:			17	12



Name On Return:	MAP BLOCK PAR SUB OLD: 1564A	15-64A	197
Name On Deed:	NEW: 1524C	Map	Block Parcel
		Photo 083	Call No.


Property Address:	Property Acquired From:				
Acquired By:	Deed Will	Approximate Date Acquired:	Recorded Yes No	D.B. Pg.	Size (Dim. or Ac.)
Bounded By:	N.	S.	E.	W.	

Date	Grantor (From)	Grantee (To)	D.B.	Pg.	Type	W.D. Cons.
7/8/81	Anderson, Carl E.	Loan Assn. United Fed. Sav. &	307	453	DUP	10 ⁰⁰
6/6/85	ASSN. United Fed. Sav. & Loan	King, Leonard A.	461	444	LW	5 ⁵⁰ (2 lots)

City	G.M.D.	L.D.	L.L.	Dimensions	Acreage				
		15	1196 1197		Return	Deed	Plat	Comp.	Used

Subdivision	Block	Lot	Plat Book	Page
Misty Mountain		88	15	26

Brief Legal Description: * For 93 Tax. 0.16 AC. Used For R/Ld PER DEED 1294/77 No VALUE CHANGE MADE DUE TO SMALL AMOUNT.



Name On Return:	MAP: BLOCK PAR SUB OLD: 1564A 198	15-64A	198
Name On Deed:	NEW: 1524C 084	Map	Block Parcel


Property Address:	Property Acquired From:			
Acquired By: Deed Will	Approximate Date Acquired:	Recorded Yes No	D.B. Pg.	Size: (Dim. or Ac.)
Bounded By: N.	S.	E.	W.	

Date	Grantor (From)	Grantee (To)	D.B.	Pg.	Type	W.D. Cons.
7/8/81	Anderson, Carl E.	Loan Assn. United Fed. Sav. & Loan	307	153	DUP	11-00
6/6/85	Assn. United Fed. Sav. & Loan	King, Leonard A.	461	444	W	5 ⁵⁰ bids

City	G.M.D.	L.D.	L.L.	Dimensions	Acreage				
		15	1196		Return	Deed	Plat	Comp	Used

Subdivision	Block	Lot	Plat Book	Page
Misty Mountain		89	15	26

Brief Legal Description: *FOR 93 TAX .024 AC. USED FOR R/W PER DEED 1394/83 NO VALUE CHANGE MADE DUE TO SMALL AMOUNT.



Name On Return: MAP BLOCK PAR SUB
 OLD: 1564A 199
 Name On Deed: NEW: 1524C .085

1564A		199
Map	Block	Parcel

Property Address: _____ Acquired From: _____

Acquired By: Deed Will _____ Approximate Date Acquired: _____ Recorded Yes No _____ D.B. Pg. _____ Size: (Dim. or Ac.)

Bounded By: N. _____ S. _____ E. _____ W. _____

Date	Grantor (From)	Grantee (To)	D.B.	Pg.	Type	W.D. Cons.
1/5/82	Susan M. Papp Stokes, John P. &	Royal Insurance Agency, Inc.	317	36	DUP	—
3/9/83	Royal Ins. Agency, Inc.	Federici, Joseph	344	629	W	15 ³⁰
6-22-88	Federici, Joseph	Eitnier, Gloria & Evelyn, Heller	723	286	WD	81 ⁰⁰

City	G.M.D.	L.D.	L.L.	Dimensions	Acreage				
					Return	Deed	Plat	Comp.	Used
		15	1180						


Subdivision	Block	Lot	Plat Book	Page
Misty Mt. U.T.I		1	17	30

Brief Legal Description: _____

No.	Name	Age
1	John Doe	25
2	Jane Smith	30
3	Robert Johnson	35
4	Mary White	40
5	James Brown	45
6	Elizabeth Black	50
7	William Green	55
8	Anna Gray	60
9	Thomas King	65
10	Sarah Lee	70
11	Charles Hall	75
12	Patricia Young	80
13	Richard Allen	85
14	Laura Scott	90
15	George Turner	95


Name On Return:				15-64A		199
Name On Deed:		Photo	Call No.	Map	Block	Parcel
Property Address:			Property Acquired From:			
Acquired By:	Deed <input type="checkbox"/> Will <input type="checkbox"/>	Approximate Date Acquired:	Recorded Yes <input type="checkbox"/> No <input type="checkbox"/>	D.B. <input type="checkbox"/> Pg. <input type="checkbox"/>	Size: (Dim. or Ac.)	
Bounded By:	N.	S.	E.	W.		

Date	Grantor (From)	Grantee (To)	D.B.	Pg.	Type	W.D.Cons.					
	ANDERSON, CARL E.										
9-13-79	Bimbo Builders, Inc.	Nomas by Shirley, Inc.	271	267	WD	6 ⁰⁰					
6-6-80	Nomas by Shirley, Inc.	Stokes John P. & Susan M. Parr	286	816	WD	57.80					
City		G.M.D.	L.D.	L.L.	Dimensions		Acreage				
			15	1180			Return	Deed	Plat	Comp.	Used
Subdivision					Block	Lot	Plat Book	Page			
Misty Mt. U II						1					
Brief Legal Description:											



Name On Return:	MAP OLD: 1564A	BLOCK	PAR 200	SUB	15-64A		200
Name On Deed:	NEW: 1524C		Photo 086	Call No.	Map	Block	Parcel
Property Address:				Property Acquired From:			
Acquired By:	Deed <input type="checkbox"/> Will <input type="checkbox"/>	Approximate Date Acquired:	Recorded Yes <input type="checkbox"/> No <input type="checkbox"/>	D.B. <input type="checkbox"/> Pg. <input type="checkbox"/>	Size: (Dim. or Ac.)		
Bounded By:	N.	S.	E.	W.			

Date	Grantor (From)	Grantee (To)			D.B.	Pg.	Type	W.D.Cons.			
9-13-79	ANDERSON, CARL E.	Names by Shirley Inc.			271	267	WD	6 ⁰⁰			
2-29-80	Names by Shirley, Inc.	Regina A. Leshyn, Robert D. & Debbie D.			282	219	WD	54 ⁵⁰			
7-22-86	Regina A. Leshyn, Robert D. +	MS. Dougal, Timothy M.			550	158	W	66 ⁵⁰			
City		G.M.D.	L.D.	L.L.	Dimensions		Acreage				
			15	1180			Return	Deed	Plat	Comp.	Used
Subdivision					Block	Lot	Plat Book	Page			
Misty Mt. UH						2	15	192			
Brief Legal Description:											



Name On Return:

MAP BLOCK PAR SUB
OLD: 1564A 201

1564A		201
Map	Block	Parcel

Name On Deed:

NEW: 1524C 087

Property Address: 141 Dials Dr. Woodstock Property Acquired From:

Acquired By:	Deed Will	Approximate Date Acquired:	Recorded Yes No	D.B. Pg.	Size: (Dim. or Ac.)
--------------	-----------	----------------------------	-----------------	----------	---------------------


Bounded By:	N.	S.	E.	W.
-------------	----	----	----	----

Date	Grantor (From)	Grantee (To)	D.B.	Pg.	Type	W.D. Cons.
11-2-82	Rozanne Duharte, William & Loan Assn.	United Federal Savings & Loan Assoc.	332	342	DUP	20 ⁰⁰
3/15/83	United Federal Savings & Loan Assn.	mortgage Ins. Co. Commercial Credit	343	449	LW	55 ⁵⁰
3-23-84	mort. Ins. Co. Commercial Credit	Federici, Quint & Joan	391	52	W	55 ⁰⁰

City	G.M.D.	L.D.	L.L.	Dimensions	Acreage				
					Return	Deed	Plat	Comp.	Used
		15	1180						

Subdivision	Block	Lot	Plat Book	Page
Misty Mt. U.II		3	15	192

Brief Legal Description:



Name On Return:

Photo	Call No.

15-67A		201
Map	Block	Parcel

Name On Deed:

Property Address: 141 Dials Dr. Woodstock

Property Acquired From:

Acquired By:	Deed Will	Approximate Date Acquired:	Recorded Yes No	D.B. Pg.	Size: (Dim. or Ac.)
--------------	-----------	----------------------------	-----------------	----------	---------------------

Bounded By:	N.	S.	E.	W.
-------------	----	----	----	----

Date	Grantor (From)	Grantee (To)	D.B.	Pg.	Type	W.D. Cons.
	ANDERSON, CARL E.					


10-15-77	Bimbo Builders, Inc.	RBD Construction, Inc.	274	54	WD	6 ⁰⁰
----------	----------------------	------------------------	-----	----	----	-----------------

4/9/81	RBD Conob.	ROXANNE Duhaute William	278	63	W	53 ³⁰
--------	------------	-------------------------	-----	----	---	------------------

City	G.M.D.	L.D.	L.L.	Dimensions	Acreage				
					Return	Deed	Plat	Comp.	Used
		15	1180						

Subdivision	Block	Lot	Plat Book	Page
Misty Mt. II		3	15	192

Brief Legal Description:



Name On Return:

MAP BLOCK PAR SUB
OLD: 1564A 202

15-64A		202
Map	Block	Parcel

Name On Deed:

NEW: 1524C 088

Property Address:

Property Acquired From:

Acquired By: Deed Will Approximate Date Acquired:

Recorded Yes No D.B. Pg.

Size: (Dim. or Ac.)

Bounded By:


N. S. E. W.

Date	Grantor (From)	Grantee (To)	D.B.	Pg.	Type	W.D.Cons.
8-82	Patricia H. Weathers, Eddie Harold	Pritchard, Stephen & Frank	327	190	WD	16 ¹⁰
10-29-86	Frank L. Pritchard, Stephen	Katherine Leonard Wilson, Patrick	578	377	WD	75 ⁹⁰

City	G.M.D.	L.D.	L.L.	Dimensions	Acreage				
		15	1125 1180		Return	Deed	Plat	Comp.	Used


Subdivision	Block	Lot	Plat Book	Page
Misty Mt. Unit II		4	17	13

Brief Legal Description:



Name On Return:				15-64A		202
Name On Deed:			Photo	Call No.	Map	Block Parcel
Property Address:			Property Acquired From:			
Acquired By:	Deed <input type="checkbox"/> Will <input type="checkbox"/>	Approximate Date Acquired:	Recorded Yes <input type="checkbox"/> No <input type="checkbox"/>	D.B. <input type="checkbox"/> Pg. <input type="checkbox"/>	Size: (Dim. or Ac.)	
Bounded By:	N.	S.	E.	W.		

Date	Grantor (From)	Grantee (To)	D.B.	Pg.	Type	W.D.Cons.
	ANDERSON, CARL E.					
10-15-79	Bimba Builders, Inc.	RBD Construction Inc.	274	54	WD	600
5-1-80	RBD Construction Inc.	Patricia Hubert Weathers Weathers, Eddie Harold &	285	547	WD	5490
	City	G.M.D.	L.D.	L.L.	Dimensions	Acreage
			15	1125 1180		Return Deed Plat Comp Used
	Subdivision	Block	Lot	Plat Book	Page	
	Misty Mt. V II		7			
Brief Legal Description:						



Property
 Acquired From:
 Acct. No. 145 D

MAP BLOCK PAR SUB
 OLD: 1564A 203
 NEW: 1524C 089


<u>15-64A</u>		<u>203</u>
Map	Block	Parcel

Date	Grantor (From)	Grantee (To)	D.B.	Pg.	Type	W.D. Cons
<u>4-29-88</u>	<u>Miller, Robert C. & Millne M</u>	<u>Blythe L. Larrimore, John W. i</u>	<u>707</u>	<u>316</u>	<u>WD</u>	<u>86⁵⁰</u>

City	G.M.D.	L.D.	L.L.	Dimensions	Acreage				
					Return	Deed	Plat	Comp.	Used
		<u>15</u>	<u>1125</u>						

Subdivision	Block	Lot	Plat Bk.	Page
<u>Misty Mountain Unit</u>		<u>5</u>	<u>17</u>	<u>30</u>

Brief Legal Description



Name On Return:

Photo	Call No.

15-64A		203
Map	Block	Parcel

Name On Deed:


Property Address:

Property Acquired From:

Acquired By: Deed Will Approximate Date Acquired: Recorded Yes No D.B. Pg. Size: (Dim. or Ac.)

Bounded By: N. S. E. W.

Date	Grantor (From)	Grantee (To)	D.B.	Pg.	Type	W.D.Cons.
	ANDERSON, CARL E.					
9-7-79	Bimbi Builders, Inc.	Bramlett Construction Co., Inc.	270	546	WD	600
2-15-86			283	299	QCD	
3-15-80	Bramlett Construction Co., Inc.	Miller Robert C. & Miline m.		125	WD	5990
City		G.M.D.	L.D.	L.L.	Dimensions	547 Acreage
			15	1125		Return Deed Plat Comp Used
Subdivision			Block	Lot	Plat Book	Page
Misty Mt. V II				5	17	30
Brief Legal Description:						



Name On Return:	MAP .BLOCK PAR SUB OLD: 1564A	204	
Name On Deed:	NEW: 1524C	Photo 090	Cell No.
		15-64A	204
		Map	Block Parcel

Property Address:	Property Acquired From:
-------------------	-------------------------

Acquired By:	Deed Will ___	Approximate Date Acquired:	Recorded Yes ___ No ___	D.B. ___ Pg. ___	Size: (Dim. or Ac.)
--------------	---------------	----------------------------	-------------------------	------------------	---------------------


Bounded By:	N.	S.	E.	W.
-------------	----	----	----	----

Date	Grantor (From)	Grantee (To)	D.B.	Pg.	Type	W.D.Cons.
5-2-80	Nollen, Benjamin Franklin II ^{1/2 int.}	Nollen, Evelyn N. ^{1/2 int.}	286	250	WD	-0-

City	G.M.D.	L.D.	L.L.	Dimensions	Acreage				
					Return	Deed	Plat	Comp.	Used
		15	1125						


Subdivision	Block	Lot	Plat Book	Page
Misty Mt. U.II		6		

Brief Legal Description:



Name On Return:				15-64A		204
Name On Deed:		Photo	Call No.	Map	Block	Parcel
Property Address:			Property Acquired From:			
Acquired By:	Deed <input type="checkbox"/> Will <input type="checkbox"/>	Approximate Date Acquired:	Recorded Yes <input type="checkbox"/> No <input type="checkbox"/>	D.B. <input type="checkbox"/> Pg. <input type="checkbox"/>	Size: (Dim. or Ac.)	
Bounded By:	N.	S.	E.	W.		

Date	Grantor (From)			Grantee (To)		D.B.	Pg.	Type	W.D.Cons.	
	ANDERSON, CARL E.									
12-19-79	Bimbo Builders, Inc.			RBD Construction, Inc.		278	373	WD	6 ⁰⁰	
5-2-80	RBD Construction Inc.			Hollon, Benjamin Franklin II		285	864	WD	56 ⁹⁰	
	City	G.M.D.	L.D.	L.L.	Dimensions	Acreage				
			15	1125		Return	Deed	Plat	Comp.	Used
	Subdivision					Block	Lot	Plat Book	Page	
	Misty Mt. U II						6			
Brief Legal Description:										



Property
 Acquired From:
 Aect. No. 149 Div

MAP BLOCK PAR SUB
 OLD: 1564A , 205
 NEW: 1524C 091


<u>15-64A</u>		<u>205</u>
Map	Block	Parcel

Date	Grantor (From)	Grantee (To)	D.B.	Pg.	Type	W.D.Cons
<u>12-21-87</u>	<u>Hagan, Susan L.</u>	<u>Watson, Kelly A.</u>	<u>682</u>	<u>97</u>	<u>QCD</u>	<u>0</u>

City	G.M.D.	L.D.	L.L.	Dimensions	Acreage				
					Return	Deed	Plat	Comp.	Used
		<u>15</u>	<u>1/25</u>						

Subdivision	Block	Lot	Plat Bk.	Page
<u>Misty Mountain Unit II</u>		<u>7</u>	<u>17</u>	<u>30</u>

Brief Legal Description



Name On Return:

Photo Call No.

15-64A
Map Block Parcel 205

Name On Deed:

Property Address: 149 Dials Dr

Property Acquired From:

Acquired Deed By: Will

Approximate Date Acquired:

Recorded Yes No

D.B. Pg.

Size: (Dim. or Ac.)

Bounded By:


N.

S.

E.

W.

Date	Grantor (From)			Grantee (To)			D.B.	Pg.	Type	W.D. Cons.	
'82	Bloomkromp, Neil			Bloomkromp, Odalie			335	471	4C	-0-	
				Kromp, Odalie			Per	'84 Tax Return			
6-3-86	Kromp, Odalie Bloom			Susan L. Hagan Watson, Kelly A. E			540	217	WD	68 ⁰⁰	
	City	G.M.D.	L.D.	L.L.	Dimensions		Acreage				
			15	125			Return	Deed	Plat	Comp.	Used
	Subdivision						Block	Lot	Plat Book	Page	
	Misty Mountain Unit II							7	17	30	
Brief Legal Description:											



Name On Return:

Photo	Call No.

15-67A		205
Map	Block	Parcel

Name On Deed:


Property Address:

Property Acquired From:

Acquired By:	Deed <input type="checkbox"/> Will <input type="checkbox"/>	Approximate Date Acquired:	Recorded Yes <input type="checkbox"/> No <input type="checkbox"/>	D.B. <input type="checkbox"/> Pg. <input type="checkbox"/>	Size: (Dim. or Ac.)
--------------	---	----------------------------	---	--	---------------------

Bounded By:	N.	S.	E.	W.
-------------	----	----	----	----

Date	Grantor (From)	Grantee (To)	D.B.	Pg.	Type	W.D.Cons.
	ANDERSON, CARL E.					
9-4-79	Bimba Builders, Inc.	Fittor, R. Edward	270	336	WD	6 ⁰⁰
4-17-80	Fittor, R. Edward	Bloomkrom, Neil & Odalie	285	393	WD	58 ⁰⁰
	City	G.M.D.	L.D.	L.L.	Dimensions	Acreage
			15	1125		Return Deed Plat Comp Used
	Subdivision	Block	Lot	Plat Book	Page	
	Misty Mt. U.I.		7			
Brief Legal Description:						



Property	MAP	BLOCK	PAR	SUB
Acquired From: 151 <i>Diana</i>	OLD: 1564A		206	
Acct. No.	NEW: 1524C		Photo 092	Call No


15-64A		206
Map	Block	Parcel

Date	Grantor (From)	Grantee (To)	D.B.	Pg.	Type	W.D. Cons
12-27-84	James, Joe S. & Beverly H.	Black, Margie S.	435	124	WD	55 ⁰⁰

City	G.M.D.	L.D.	L.L.	Dimensions	Acreage				
		15	1/25		Return	Deed	Plat	Comp.	Used

Subdivision	Block	Lot	Plat Bk.	Page
Misty Mt. UTI		8	15	192

Brief Legal Description



Name On Return:

Photo Call No.

15-67A Map Block Parcel 206

Name On Deed:

Property Address:

Property Acquired From:

Acquired By: Deed Will Approximate Date Acquired: Recorded Yes No D.B. Pg. Size: (Dim. or Ac.)

Bounded By: N. S. E. W.

Date Grantor (From) Grantee (To) D.B. Pg. Type W.D.Cons.


8-29-79 Bimba Builders, Inc. J & L Homes, Inc. 269 703 WD 6.00

10-3-79 J & L Homes, Inc. James Joe S. Beverly H. 272 716 WD 45.50

City G.M.D. L.D. L.L. Dimensions Acreage Return Deed Plat Comp Used

Subdivision Block Lot Plat Book Page Misty Mt. V II 8


Brief Legal Description:



Property	MAP	BLOCK	PAR	SUB		
Acquired From:	OLD: 1564A		207			1564A
Acct. No.			Photo	Call No		207
	NEW: 1524C		093			Map
						Block
						Parcel

Date	Grantor (From)	Grantee (To)	D.B.	Pg.	Type	W.D. Cons
5/8/88	Conway, James P., Jr.	Conway, M. Jayne	255	218	DC	—

City	G.M.D.	L.D.	L.L.	Dimensions	Acreage				
		15	125		Return	Deed	Plat	Comp.	Used
Subdivision					Block	Lot	Plat Bk.	Page	
Misty Mountain V.II						9			
Brief Legal Description									



Name On Return:

Photo	Call No.

15-64R		207
Map	Block	Parcel

Name On Deed:

Property Address:

Property Acquired From:

Acquired By: Deed Will Approximate Date Acquired: Recorded Yes No D.B. Pg. Size: (Dim. or Ac.)

Bounded By: N. S. E. W.

Date	Grantor (From)	Grantee (To)	D.B.	Pg.	Type	W.D. Cons.
	ANDERSON, CARL E.					

11-16-79	Bimbo Builders, Inc.	Distinctive Designs, Inc.	277	196	W/D	6 ⁰⁰
----------	----------------------	---------------------------	-----	-----	-----	-----------------

10-17-80	Distinctive Designs, Inc.	Al. Sayre Conway, James P. Jr &	294	131	W/D	54 ⁹⁰
----------	---------------------------	------------------------------------	-----	-----	-----	------------------

City	G.M.B.	L.D.	L.L.	Dimensions	Acreage				
		15	1125		Return	Deed	Plat	Comp.	Used

Subdivision	Block	Lot	Plat Book	Page
Misty Mt. V II		9		

Brief Legal Description:

1945

1. The first part of the report deals with the general situation in the country. It is noted that the economy is in a state of depression and that the government is facing a serious financial crisis. The report also mentions that the population is suffering from widespread poverty and unemployment.

2. The second part of the report discusses the political situation. It is noted that the government is weak and that there is a lack of political stability. The report also mentions that there are several political parties and that they are all vying for power.

3. The third part of the report deals with the social situation. It is noted that there is a high level of illiteracy and that the majority of the population is engaged in agriculture. The report also mentions that there is a significant gap between the rich and the poor.

4. The fourth part of the report discusses the military situation. It is noted that the army is small and that it is poorly equipped. The report also mentions that there are several military units and that they are all loyal to the government.

5. The fifth part of the report deals with the foreign relations of the country. It is noted that the country is friendly with the United States and that it is a member of the Organization of American States. The report also mentions that the country is seeking to improve its relations with other countries in the region.

6. The sixth part of the report discusses the future of the country. It is noted that the country needs to implement a series of reforms in order to improve its economy and political situation. The report also mentions that the government should focus on improving the lives of the people and on promoting social justice.

Property Acquired From: 155	MAP BLOCK PAR SUB	OLD: 1564A	208
Acct. No.	NEW: 1524C	Photo 094	Call No


1564A		208
Map	Block	Parcel

Date	Grantor (From)	Grantee (To)	D.B.	Pg.	Type	W.D. Cons
2-23-84	McCawley, John + Sue	Jane Pass William Hayden	388	268	W	67-30
1-25-85	Jane Pass William Hayden	Rose Patricia Martin, Joseph P. +	442	230	W	620
4-26-91	Rose Patricia Martin, Joseph P. +	Becky A. Martin, Samuel A. +	989	91	QCO	-0-

City	G.M.D.	L.D.	L.L.	Dimensions	Acreage			
					Return	Deed	Plat Comp.	Used
		15	1125					

Subdivision	Block	Lot	Plat Bk.	Page
Misty Mt. U.T.I		10		

Brief Legal Description



Name On Return:

Photo Call No.

15-64A 208
Map Block Parcel

Name On Deed:

Property Address:

Property Acquired From:

Acquired By: Deed Will Approximate Date Acquired: Recorded Yes No D.B. Pg. Size: (Dim. or Ac.)

Bounded By: N. S. E. W.

Date Grantor (From) Grantee (To) D.B. Pg. Type W.D. Cons.

11-16-79 ANDERSON, CARL E.


11-16-79 Bimbo Builders, Inc. Distinctive Designs, Inc. 277 196 WLD 600

4-18-80 Distinctive Designs Inc. McCauley John & Sue 284 822 WLD 5790

City G.M.D. L.D. L.L. Dimensions Acreage Return Deed Plat Comp. Used

Subdivision Block Lot Plat Book Page

Brief Legal Description:



Name On Return:	MAP OLD: 1564A	BLOCK	PAR 209	SUB	15-64A	209	
Name On Deed:	NEW: 1524C		Photo 095	Call No.			Map


Property Address:			Property Acquired From:			
Acquired By:	Deed <input type="checkbox"/> Will <input type="checkbox"/>	Approximate Date Acquired:	Recorded Yes <input type="checkbox"/> No <input type="checkbox"/>	D.B. <input type="checkbox"/> Pg. <input type="checkbox"/>	Size: (Dim. or Ac.)	
Bounded By:	N.	S.	E.	W.		

Date	Grantor (From)	Grantee (To)	D.B.	Pg.	Type	W.D.Cons.
	ANDERSON, CARL E.					
10-4-79	Bimbo Builders, Inc.	Dudley, Ripston B. ^{Janet E.}	273	82	WD	6.00
8/89	Dudley, JAN	Dudley, RIPTON	826	196	W	1.00

City	G.M.D.	L.D.	L.L.	Dimensions	Acreage				
		15	1125		Return	Deed	Plat	Comp.	Used


Subdivision	Block	Lot	Plat Book	Page
Misty Mt. VII		11		

Brief Legal Description:



Name On Return:	MAP OLD: 1564A	BLOCK	PAR 210	SUB	15-67A	210
Name On Deed:	NEW: 1524C		Photo 096	Cell No.	Map	Block Parcel
Property Address:	Property Acquired From:					
Acquired By:	Deed <input type="checkbox"/> Will <input type="checkbox"/>	Approximate Date Acquired:	Recorded Yes <input type="checkbox"/> No <input type="checkbox"/>	D.B. — Pg. —	Size: (Dim. or Ac.)	
Bounded By:	N.	S.	E.	W.		

Date	Grantor (From)	Grantee (To)	D.B.	Pg.	Type	W.D.Cons.
	ANDERSON, CARL E.					
6-26-80	Bimba Builders, Inc	Dudley, Ripton & Jan	287	604	WD	2 ⁰⁰
8/89	Dudley, JAN	DUDLEY, RIPTON	811	243	W	1 ⁰⁰
	City	G.M.D.	L.D.	L.L.	Dimensions	Acreage
			15	1125		Return Deed Plat Comp Used
	Subdivision	Block	Lot	Plat Book	Page	
	Misty Mt. II		12			
Brief Legal Description:						




Name On Return:	MAP OLD: 1564A	BLOCK	PAR 211	SUB	15-64A	211
Name On Deed:	NEW: 1524C		Photo 097	Coil No.	Map	Block Parcel
Property Address:			Property Acquired From:			
Acquired By:	Deed <input type="checkbox"/> Will <input type="checkbox"/>	Approximate Date Acquired:	Recorded Yes <input type="checkbox"/> No <input type="checkbox"/>	D.B. <input type="checkbox"/> Pg. <input type="checkbox"/>	Size: (Dim. or Ac.)	
Bounded By:	N.	S.	E.	W.		

Date	Grantor (From)	Grantee (To)	D.B.	Pg.	Type	W.D.Cons.
2-29-80	Allya Bimbo Bldgs, Inc. ANDERSON, CARL E.	RBD Construction Inc	282	183	WD	6 ⁰⁰
12-22-80	RBD Construction, Inc.	Mohar, Angela C.	297	880	W/D	58 ⁰⁰

City	G.M.D.	L.D.	L.L.	Dimensions	Acreage				
		15	1125		Return	Deed	Plat	Comp.	Used

Subdivision	Block	Lot	Plat Book	Page
Misty Mt. V II		13		

Brief Legal Description:




Name On Return:	MAP . . . BLOCK	PAR	SUB	15-67A		212
	OLD: 1564A	212		Map	Block	Parcel
Name On Deed:	NEW: 1524C	Photo	Call No.			
		098				
Property Address:	Property Acquired From:					
Acquired By:	Deed <input type="checkbox"/> Will <input type="checkbox"/>	Approximate Date Acquired:	Recorded Yes <input type="checkbox"/> No <input type="checkbox"/>	D.B. <input type="checkbox"/> Pg. <input type="checkbox"/>	Size: (Dim. or Ac.)	
Bounded By:	N.	S.	E.	W.		

Date	Grantor (From)	Grantee (To)	D.B.	Pg.	Type	W.D.Cons.
5-22-80	<i>Atty/2</i> Bimbo Builders, Inc. ANDERSON, CARLE	Bramlett Const. Co., Inc.	286	199	WD	6 ⁰⁰
4/28/81	Bramlett Const. Co.	BURK, Paul G. & Lisa A	303	838	W	55 ⁰⁰

City	G.M.D.	L.D.	L.L.	Dimensions	Acreage				
		15	1125		Return	Deed	Plat	Comp.	Used


Subdivision	Block	Lot	Plat Book	Page
<i>Misty Mt. U II</i>		14		

Brief Legal Description:



Name On Return:	MAP OLD: 1564A	BLOCK	PAR 213	SUB	15-64A		213
Name On Deed:	NEW: 1524C		Photo 099	Call No.	Map	Block	Parcel
Property Address:				Property Acquired From:			
Acquired By:	Deed <input type="checkbox"/> Will <input type="checkbox"/>	Approximate Date Acquired:	Recorded Yes <input type="checkbox"/> No <input type="checkbox"/>	D.B. <input type="checkbox"/> Pg. <input type="checkbox"/>	Size: (Dim. or Ac.)		
Bounded By:	N.	S.	E.	W.			

Date	Grantor (From)	Grantee (To)			D.B.	Pg.	Type	W.D. Cons.			
2-22-80	<i>Opika Bimbo Builders, Inc.</i> ANDERSON, CARL E.	Homes by Shirley, Inc.			281	634	WD	6 ⁰⁰			
12-10-80	Homes by Shirley, Inc.	Aldrich, Danny R & Gloria S.			286	944	W/D	45 ⁰⁰			
1-24-86	Aldrich, Gloria Smith	Aldrich, Danny Rex			510	424	WD	-0-			
	City	G.M.D.	L.D.	L.L.	Dimensions		Acreage				
			15	1125			Return	Deed	Plat	Comp.	Used
Subdivision					Block	Lot	Plat Book	Page			
<i>Misty Mt. V II</i>						15					
Brief Legal Description:											




Property Acquired From: 167	MAP: D	BLOCK: 1564A	PAR: 214	SUB:
Acct. No. 	NEW: 1524C	Photo: 100	Call No: 	

1564A		214
Map	Block	Parcel

Date	Grantor (From)	Grantee (To)	D.B.	Pg.	Type	W.D. Cons
6-28-84	Parks, Mary Jean	Pamela J. Hughes, Michael A.	408	535	W	6 ⁰⁰
7-10-86	Hughes, Pamela J.	Hughes, Michael A.	546	74	PCD	-0-


City	G.M.D.	L.D.	L.L.	Dimensions	Acreage			
		15	1108 1125		Return	Deed	Plat Comp.	Used
Subdivision					Block	Lot	Plat Bk.	Page
Misty Mt. U. II						16	17	30
Brief Legal Description								



Name On Return:				15-64A		214
Name On Deed:		Photo	Call No.	Map	Block	Parcel
Property Address:			Property Acquired From:			
Acquired By:	Deed <input type="checkbox"/> Will <input type="checkbox"/>	Approximate Date Acquired:	Recorded Yes <input type="checkbox"/> No <input type="checkbox"/>	D.B. <input type="checkbox"/> Pg. <input type="checkbox"/>	Size: (Dim. or Ac.)	
Bounded By:	N.	S.	E.	W.		

Date	Grantor (From)	Grantee (To)	D.B.	Pg.	Type	W.D.Cons.
	ANDERSON, CARL E.					
12/79	BIMBO BUILDERS, INC.	HOUSES BY SHIPLEY INC.	278	376	WS	6 ⁰⁰
4/20/81	Homes by Shipley	Parks, Mary Jean	305 303	265 631	CW W	4850
	City	G.M.D.	V.D.	L.L.	Dimensions	Acreage
			15	1108 1125		Return Deed Plat Comp Used
	Subdivision	Block	Lot	Plat Book	Page	
	Misty Mt. V II		16			
Brief Legal Description:						

Corrected Nov. 1980




Name On Return:	MAP	BLOCK	PAR	SUB
Name On Deed:	OLD: 1564A		215	
	NEW: 1524C		101	

1564A		215
Map	Block	Parcel


Property Address:	169 Dials Drive		Property Acquired From:	
Acquired By:	Deed <input type="checkbox"/> Will <input type="checkbox"/>	Approximate Date Acquired:	Recorded Yes <input type="checkbox"/> No <input type="checkbox"/>	D.B. <input type="checkbox"/> Pg. <input type="checkbox"/> Size: (Dim. or Ac.)
Bounded By:	N.	S.	E.	W.

Date	Grantor (From)	Grantee (To)	D.B.	Pg.	Type	W.D. Cons.			
6/11/82	Olcott, Lynn D.	Hobbs, Harvey E. & Ann C.	324	350	W	710			
4-6-87	Hobbs, Harvey E. & Ann C.	Moist, Walter A. & Therese E.	618	635	WD	74 ⁵⁰			
8-18-88	Moist, Walter A. & Therese E.	Bradshaw, Stephen L. & Sharon L.	733	541	WD	18 ⁰⁰			
City		G.M.D.	L.D.	L.L.	Dimensions		Acreage		
					Return	Deed	Plat	Comp.	Used
Subdivision					Block	Lot	Plat Book	Page	
Misty Mt. V II						17	15	192	
Brief Legal Description:									



Name On Return:				15-64A		215
Name On Deed:		Photo	Call No.	Map	Block	Parcel
Property Address:			Property Acquired From:			
Acquired By:	Deed <input type="checkbox"/> Will <input type="checkbox"/>	Approximate Date Acquired:	Recorded Yes <input type="checkbox"/> No <input type="checkbox"/>	D.B. <input type="checkbox"/> Pg. <input type="checkbox"/>	Size: (Dim. or Ac.)	
Bounded By:	N.	S.	E.	W.		


Date	Grantor (From)	Grantee (To)	D.B.	Pg.	Type	W.D.Cons.
	ANDERSON, CARL E.					
10-12-79	Bimbo Builders, Inc.	Homes by Shirley, Inc.	274	31	WD	6 ⁰⁰
9-23-80	Homes by Shirley, Inc.	Olcott Lyon D	292	512	WD	52 ⁶⁰
	City	G.M.D.	L.D.	L.L.	Dimensions	Acreage
			15	1108		Return Deed Plat Comp Used
Subdivision			Block	Lot	Plat Book	Page
Misty Mt. II				17		
Brief Legal Description:						



Property Acquired From: 171	MAP BLOCK PAR SUB OLD: 1564A NEW: 1524C	216		1564A		216
Acct. No.		Phone 102	Call No	Map	Block	Parcel


Date	Grantor (From)	Grantee (To)	D.B.	Pg.	Type	W.D. Cons
3-22-84	^{Tapi P.} Sutherland Ronald A.	^{Cynthia} Jones, Michael/Kenneth	39 12	264	W	8 40
6-21-91	^{Cynthia Walker Jones} Jones, Michael Kenneth	Hargens, Rhonda K	1014	179	WD	799 ^o
6-21-91	Hargens, Rhonda K	^{Harry W. Hargens} Hargens, Rhonda K	1014	188	WD	-

City	G.M.D.	L.D.	L.L.	Dimensions	Acreage			
		15	1108		Return	Deed	Plat Comp.	Used
Subdivision					Block	Lot	Plat Bk.	Page
Misty Mt. U. II						18		
Brief Legal Description								



Name On Return:				15-6+A		216
Name On Deed:			Photo	Call No.	Map	Block Parcel
Property Address:			Property Acquired From:			
Acquired By:	Deed <input type="checkbox"/> Will <input type="checkbox"/>	Approximate Date Acquired:	Recorded Yes <input type="checkbox"/> No <input type="checkbox"/>	D.B. <input type="checkbox"/> Pg. <input type="checkbox"/>	Size: (Dim. or Ac.)	
Bounded By:	N.	S.	E.	W.		

Date	Grantor (From)	Grantee (To)	D.B.	Pg.	Type	W.D.Cons.					
6-3-80	Opkja Bimbo Builders, Inc. ANDERSON, CARL E.	Bramlett Const. Co., Inc. + Donna J.	286	464	WD	6 ⁰⁰					
4/10/81	Bramlett Const. Co.	Coulombe, Richard Anthony	303	317	W	55 ⁰⁰					
7-83	Coulombe, Richard A. +	Sutherland, Ronald A. + Tari P.	358	347	WD	62 ⁵⁰					
City		G.M.D.	L.D.	L.L.	Dimensions		Acreage				
			15	1108			Return	Deed	Plat	Comp.	Used
Subdivision							Block	Lot	Plat Book	Page	
Misty Mt. II								18			
Brief Legal Description:											



Property Acquired From:	MAP — BLOCK — PAR — SUB
OLD: 1564A	217
Acct. No. 173	NEW: 1524C
	Photo 103 Call No


15-64A		217
Map	Block	Parcel

Date	Grantor (From)	Grantee (To)	D.B.	Pg.	Type	W.D. Cons
6-3-86	Diane C. Virgil C. Crane & Hampton, Donald R.	Ruth C. Crane United Federal Savings & Loan Assoc.	547	449	DUD	53 ⁰⁰
1-29-87	United Federal Savings & Loan	PMI Mortgage Insurance Company	602	480	WD	60 ⁰⁰
8-28-87	PMI Mortgage Ins. Co.	Marjorie M. Foster Foster, C. Michael	657	218	WD	71 ⁵⁰
4-30-90	Foster, C. Michael	Wallace, Steven T.	868	263	WD	82 ⁰⁰

City	G.M.D.	L.D.	L.L.	Dimensions	Acreage				
		15	1109		Return	Deed	Plat	Comp.	Used

Subdivision	Block	Lot	Plat Bk.	Page
Misty Mountain 5/10 Unit II		19	15	192

Brief Legal Description



Name On Return:				15-64A		217
Name On Deed:		Photo	Call No.	Map	Block	Parcel
Property Address:			Property Acquired From:			
Acquired By:	Deed <input type="checkbox"/> Will <input type="checkbox"/>	Approximate Date Acquired:	Recorded Yes <input type="checkbox"/> No <input type="checkbox"/>	D.B. <input type="checkbox"/> Pg. <input type="checkbox"/>	Size: (Dim. or Ac.)	
Bounded By:	N.	S.	E.	W.		

Date	Grantor (From)	Grantee (To)	D.B.	Pg.	Type	W.D.Cons.					
2-28-80	WJJA Bimba Builders Inc. ANDERSON, CARL E.	G.M. Builders, Inc.	282	178	WD	6 ⁰⁰					
8-4-81	G.M. Builders, Inc.	United Federal Sav. ^{Assoc.} Loan	308	685	D.U.P.	26 ⁰⁰					
9-29-81	United Fed. Sav. Loan	Crane, Virgil G. & Ruth S. Hampton, Donald R. & Dianho C.	311	814	WD	56 ⁵⁰					
City		G.M.D.	L.D.	LL.	Dimensions		Acreage				
			15	1108			Return	Deed	Plat	Comp.	Used
Subdivision							Block	Lot	Plat Book	Page	
Misty Mt. V II								19			
Brief Legal Description:											

THE UNIVERSITY OF MICHIGAN LIBRARY


Property
Acquired From:
Acct. No.

MAP BLOCK PAR SUB
 OLD: 1564A 218
 NEW: 1524C
 Photo 104 Call No

1564A
 218
 Map Block Parcel


Date	Grantor (From)	Grantee (To)	D.B.	Pg.	Type	W.D. Cons
1-3-84	Minter, Don Hale Jr.	Minter, Louise C.	381	161	SC	

City	G.M.D.	L.D.	L.L.	Dimensions	Acreage			
					Return	Deed	Plat Comp.	Used
		15	1108					
Subdivision					Block	Lot	Plat Bk.	Page
Misty Mt. V. II						20		
Brief Legal Description								



Name On Return:				15-64A		218
Name On Deed:		Photo	Call No.	Map	Block	Parcel
Property Address:			Property Acquired From:			
Acquired By:	Deed <input type="checkbox"/> Will <input type="checkbox"/>	Approximate Date Acquired:	Recorded Yes <input type="checkbox"/> No <input type="checkbox"/>	D.B. <input type="checkbox"/> Pg. <input type="checkbox"/>	Size: (Dim. or Ac.)	
Bounded By:	N.	S.	E.	W.		

Date	Grantor (From)	Grantee (To)			D.B.	Pg.	Type	W.D.Cons.			
9-4-79	ANDERSON, CARL E.										
9-4-79	Bimba Builders, Inc.	Fitten, R. Edward			270	236	w/d	6 ⁰⁰			
10-9-80	Fitten, R. Edward	Fittise, C. Minter, Don Hale, Jr.			293	681	w/d	52 ⁹⁰			
City		G.M.D.	L.D.	L.L.	Dimensions		Acreage				
			15	1108			Return	Deed	Plat	Comp.	Used
Subdivision					Block	Lot	Plat Book	Page			
Misty Mt. VII						20					
Brief Legal Description:											




Name On Return:	MAP OLD: 1564A	BLOCK	PAR 219	SUB	15-64A	219	
Name On Deed:	NEW: 1524C		Photo 105	Call No.			Map
Property Address:				Property Acquired From:			
Acquired By:	Deed <input type="checkbox"/> Will <input type="checkbox"/>	Approximate Date Acquired:	Recorded Yes <input type="checkbox"/> No <input type="checkbox"/>	D.B. <input type="checkbox"/> Pg. <input type="checkbox"/>	Size: (Dim. or Ac.)		
Bounded By:	N.	S.	E.	W.			

Date	Grantor (From)	Grantee (To)	D.B.	Pg.	Type	W.D.Cons.
2-29-80	Wm. Bimbo Biers, Inc. ANDERSON, CARL E.	RBD Construction, Inc	282	183	WD	6 ⁰⁰
4-21-80	RBD Construction, Inc.	Firth, James Thomas	284	809	WD	60 ⁸⁰

City	G.M.D.	L.D.	L.L.	Dimensions	Acreage				
		15	1108		Return	Deed	Plat	Comp.	Used

Subdivision	Block	Lot	Plat Book	Page
Misty Mt. V II		21		

Brief Legal Description:



Name On Return:	MAP OLD: 1564A	BLOCK	PAR 220	SUB	15-64A	220	
Name On Deed:	NEW: 1524C		Photo 107	Call No.			Map


Property Address:	Property Acquired From:				
Acquired By:	Deed Will	Approximate Date Acquired:	Recorded Yes No	D.B. Pg.	Size: (Dim. or Ac.)
Bounded By:	N.	S.	E.	W.	

Date	Grantor (From)	Grantee (To)	D.B.	Pg.	Type	W.D.Cons.
6-17-80	WJA Birnbo Builders, Inc		287	326	CWD	-0-
2-22-80	ANDERSON, CARL E.	Homes by Shirley, Inc	281	634	WD	60°
6-17-80	Homes by Shirley, Inc	Cochran, Donald E & Kathy	287	327	WD	57 ⁹⁰
11-25-86	Kathy J. Cochran Cochran, Donald E &	Kathy Cochran, Donald E. &	585	695	WD	-0-

City	G.M.D.	L.D.	L.L.	Dimensions	Acreage				
		15	1108		Return	Deed	Plat	Comp.	Used

Subdivision	Block	Lot	Plat Book	Page
Misty Mt. VII		40	15	192

Brief Legal Description:



Name On Return:	MAP	BLOCK	PAR	SUB		
	OLD: 1564A		220	A		
Name On Deed:	NEW: 1524C		106			


15-64A		220A
Map	Block	Parcel

Property Address:	Property Acquired From: 15-63-9				
Acquired By:	Deed <input type="checkbox"/> Will <input type="checkbox"/>	Approximate Date Acquired:	Recorded Yes <input type="checkbox"/> No <input type="checkbox"/>	D.B. <input type="checkbox"/> Pg. <input type="checkbox"/>	Size: (Dim. or Ac.)
Bounded By:	N.	S.	E.	W.	

Date	Grantor (From)	Grantee (To)	D.B.	Pg.	Type	W.D.Cons.
5/81	BIMBO BUILDERS, INC	COCHRAN, KATHY & DONALD E.	304	916	W	1 ⁰⁰


City	G.M.D.	L.D.	L.L.	Dimensions	Acreage				
					Return	Deed	Plat	Comp.	Used
		15	1109						
Subdivision					Block	Lot	Plat Book	Page	
						shown as NOT INCLUDED	15	192	

Brief Legal Description:




Name On Return:	MAP OLD: 1564A	BLOCK	PAR 221	SUB	15-67A	221	
Name On Deed:	NEW: 1524C		Photo 108	Call No.			Map
Property Address:			Property Acquired From:				
Acquired By:	Deed Will	Approximate Date Acquired:	Recorded Yes No	D.B. Pg.	Size: (Dim. or Ac.)		
Bounded By:	N.	S.	E.	W.			

Date	Grantor (From)	Grantee (To)	D.B.	Pg.	Type	W.D.Cons.					
2-13-80	Wm Bimba Builders, Inc. ANDERSON, CARL E.	J & L Homes, Inc.	281	477	WD	6 ⁰⁰					
7-8-81	J & L Homes, Inc.	United Federal Sav. & Loan	307	651	DUP WD	-0-					
8-7-81	United Federal Sav. Loan	Johnson, Timothy C. Laura L.	309	79	WD	55 ⁰⁰					
City		G.M.D.	L.D.	L.L.	Dimensions		Acreage				
			15	1168			Return	Deed	Plat	Comp.	Used
Subdivision						Block	Lot	Plat Book	Page		
<i>Misty Mt. VII</i>							41				
Brief Legal Description:											



Name On Return:	MAP OLD: 1564A	BLOCK	PAR 222	SUB	15-64A		222
Name On Deed:	NEW: 1524C	Photo 109	Call No		Map	Block	Parcel
Property Address:	Property Acquired From:						
Acquired By:	Deed <input type="checkbox"/> Will <input type="checkbox"/>	Approximate Date Acquired:	Recorded Yes <input type="checkbox"/> No <input type="checkbox"/>	D.B. <input type="checkbox"/> Pg. <input type="checkbox"/>	Size: (Dim. or Ac.)		
Bounded By:	N.	S.	E.	W.			

Date	Grantor (From)	Grantee (To)	D.B.	Pg.	Type	W.D.Cons.				
	ANDERSON, CARL E.									
11-12-79	Bimbo Builders, Inc.	J & L Homes, Inc.	276	412	WD	6 ⁰⁰				
1-24-80	J & L Homes, Inc.	Smith Aubrey, I. & Carmen	286	119	WD	62 ⁶⁰				
	City	G.M.D.	L.D.	L.L.	Dimensions	Acreage				
			15	1108		Return	Deed	Plat	Comp.	Used
	Subdivision	Block	Lot	Plat Book	Page					
	Platy Mt. U II		42							
Brief Legal Description:										




Property Acquired From:	MAP	BLOCK	PAR	SUB
Acct. No. 806 B	OLD: 1564A		223	
NEW: 1524C	Photo 110	Call No		

1564A		223
Map	Block	Parcel


Date	Grantor (From)	Grantee (To)	D.B.	Pg.	Type	W.D. Cons
4/24/92	Margaret M. Smith, Bobby Glen & Cohn, Steve J.	Tammy K. Cohn, Steve J. &	455	159	W	70 ²⁰
4-24-92	Tammy K. Cohn, Steve J.	Bachar, Traci S.	1251	67	WD	86 ⁰⁰

City	G.M.D.	L.D.	L.L.	Dimensions	Acreage				
		15	1108		Return	Deed	Plat	Comp.	Used
Subdivision					Block	Lot	Plat Bk.	Page	
Misty Mountain U. II						43			
Brief Legal Description									



Name On Return:				15-64A		223
Name On Deed:				Map	Block	Parcel
Property Address:			Property Acquired From:			
Acquired By:	Deed ___ Will ___	Approximate Date Acquired:	Recorded Yes ___ No ___	D.B. ___ Pg. ___	Size: (Dim. or Ac.)	
Bounded By:	N.	S.	E.	W.		

Date	Grantor (From)				Grantee (To)	D.B.	Pg.	Type	W.D.Cons.	
	ANDERSON, CARL E.									
9-7-79	Bimba Builders, Inc				Bramlett Construction Co., Inc.	270	546	WD	6 ⁰⁰	
2-19-80	Bramlett Construction Co., Inc.				Smith, Bobby Glen ; Margaret M.	281	568	WD	57 ⁸⁰	
City		G.M.D.	L.D.	L.L.	Dimensions	Acreage				
			15	1108		Return	Deed	Plat	Comp	Used
Subdivision						Block	Lot	Plat Book	Page	
Misty Mt. V II							43			
Brief Legal Description:										



Name On Return:	MAP -- BLOCK . PAR . SUB OLD: 1564A 224	1564A		224
Name On Deed:	NEW: 1524C 111	Map	Block	Parcel


Property Address:	Property Acquired From:				
Acquired By:	Deed Will: <input type="checkbox"/> <input type="checkbox"/>	Approximate Date Acquired:	Recorded Yes <input type="checkbox"/> No <input type="checkbox"/>	D.B. Pg.:	Size: (Dim. or Ac.)
Bounded By:	N.	S.	E.	W.	

Date	Grantor (From)	Grantee (To)	D.B.	Pg.	Type	W.D. Cons.
2/28/83	Loan Assn.	ERROR FAS, CO., ARIZONA CO. OP.				
7/28/83	United Federal Savings	M.I. Mortgage	342	265	WD	48.00
10-1-81	United Federal Savings Loan	Jennings, Albert K. Ratie K.	311	693	WD	55.00

City	G.M.D.	L.D.	L.L.	Dimensions	Acreage				
		15	108		Return	Deed	Plat	Comp.	Used

Subdivision	Block	Lot	Plat Book	Page
Misty Mt. V. II		4X		

Brief Legal Description:



Name On Return:

Photo	Call No.

15-64R		224
Map	Block	Parcel

Name On Deed:

Property Address:

Property Acquired From:

Acquired By:	Deed <input type="checkbox"/> Will <input type="checkbox"/>	Approximate Date Acquired:	Recorded Yes <input type="checkbox"/> No <input type="checkbox"/>	D.B. <input type="checkbox"/> Pg. <input type="checkbox"/>	Size: (Dim. or Ac.)
--------------	---	----------------------------	---	--	---------------------

Bounded By:	N.	S.	E.	W.
-------------	----	----	----	----

Date	Grantor (From)	Grantee (To)	D.B.	Pg.	Type	W.D.Cons.
1-24-80	Orlyna Bimbo Builders Inc ANDERSON, CARL E	J & L Homes Inc.	280	13	WD	6 ⁰⁰
7/8/81	J & L Homes, Inc.	Sav. & Loan Assn. United Fed.	307	649	DUP	20 ⁰⁰
10-1-81	United Fed. Sav. Loan Assn.	Jennings, Albert Lee + Katie K.	311	693	WD	55 ⁰⁰

City	G.M.D.	L.D.	L.L.	Dimensions	Acreage				
		15	1108		Return	Deed	Plat	Comp.	Used

Subdivision	Block	Lot	Plat Book	Page
Misty Mt. V II		44		

Brief Legal Description:

1088

Property
 Acquired From:
 Acct. No.

MAP BLOCK PAR SUB
 OLD: 1564A 225
 NEW: 1524C 112


15-64A		225
Map	Block	Parcel

Date	Grantor (From)	Grantee (To)	D.B.	Pg.	Type	W.D. Cons
8-21-87	Durden, Michael H.	Bennett, Kira M.	654	19	WR	7250

City	G.M.D.	L.D.	L.L.	Dimensions	Acreage				
					Return	Deed	Plat	Comp.	Used
		15	1108						


Subdivision	Block	Lot	Plat Bk.	Page
Misty Mountain Unit II		45	17	30

Brief Legal Description



Name On Return:				15-64A		225	
Name On Deed:			Photo	Call No.	Map	Block	Parcel
Property Address:				Property Acquired From:			
Acquired By:	Deed _____ Will _____	Approximate Date Acquired:	Recorded Yes _____ No _____	D.B. _____ Pg. _____	Size: (Dim. or Ac.)		
Bounded By:	N.	S.	E.	W.			

Date	Grantor (From)	Grantee (To)	D.B.	Pg.	Type	W.D. Cons.				
	ANDERSON, CARL E.									
9-7-79	Bimbo Builders, Inc.	Kettols Builders, Inc.	302 271	327 5	recorded WD	6 ⁰⁰				
4/1/81	Kettols Bldrs. Inc.	Durden, Michael H.	302	328	W	52 ⁰⁰				
City		G.M.D.	L.D.	L.L.	Dimensions	Acreage				
			15	1108		Return	Deed	Plat	Comp.	Used
Subdivision						Block	Lot	Plat Book	Page	
Misty Mt. VII							45			
Brief Legal Description:										




Property Acquired From:
Acct. No.

Photo	Call No
-------	---------

15N24C		113
Map	Block	Parcel

Date	Grantor (From)	Grantee (To)	D.B.	Pg.	Type	W.D.Cons
3/26/04	BANKERS TRUST COMPANY OF CALIFORNIA	NIX RICHARD BRADLEY	7089	408	WD	136. ⁰⁰
3/26/04	NIX RICHARD BRADLEY	OPEN SKY PROPERTIES, LLC	7089	429	QC	-0-
8/30/04	OPEN SKY PROPERTIES, LLC	FINKE, MELISSA K.	7353	158	WD	157. ⁰⁰

City	G.M.D.	L.D.	L.L.	Dimensions	Acreage				
		15	1109 1124		Return	Deed	Plat	Comp.	Used
Subdivision					Block	Lot	Plat Bk.	Page	
MISTY MOUNTAIN UNIT II						PART OF 46	17	30	
Brief Legal Description									



Property Acquired From:	MAP BLOCK	PAR SUB		
Acct. No. <i>162 Dials Drive</i>	OLD: 1564A	226		
	NEW: 1524C	Photo	Call No	
		113		


<i>15-64A</i>	<i>226</i>	
Map	Block	Parcel

Date	Grantor (From)	Grantee (To)	D.B.	Pg.	Type	W.D. Cons
<i>7-22-87</i>	<i>Estate Sisson James Lamar</i>	<i>Melinda W. Sisson, Joe L. 2</i>	<i>647</i>	<i>227</i>	<i>ED</i>	<i>0</i>
<i>7-22-87</i>	<i>Melinda W. Sisson, Joe L. 2</i>	<i>Jenks, Jessi Kai K.</i>	<i>647</i>	<i>229</i>	<i>WD</i>	<i>78.90</i>
<i>10/30/98</i>		<i>Dempsey, Michael</i>	<i>3358</i>	<i>277</i>	<i>W/D</i>	<i>95.60</i>
<i>10/30/00</i>	<i>Dempsey, W. Michael</i>	<i>Allman, Isaiah</i>	<i>4362</i>	<i>27</i>	<i>W/D</i>	<i>134.00</i>
<i>10/30/00</i>	<i>Allman, Isaiah</i>	<i>Odeline Marcia Allman, Isaiah &</i>	<i>4372</i>	<i>223</i>	<i>WD</i>	<i>0</i>
<i>11/4/03</i>		<i>Bankers Trust Company of California</i>	<i>6829</i>	<i>473</i>		

City	G.M.D.	L.D.	L.L.	Dimensions	Acreage				
					Return	Deed	Plat	Comp.	Used
		<i>15</i>	<i>1108</i>						
			<i>1125</i>						

Subdivision	Block	Lot	Plat	Bk.	Page
<i>Misty Mountain Unit II</i>		<i>PART OF 46</i>	<i>17</i>		<i>30</i>

Brief Legal Description ** SEE 1993 ENCROACHMENT DEED 1642/21 FOR FENCE.*



Name On Return:.

Photo Call No.

15-64A 226
Map Block Parcel

Name On Deed:

Property Address: 162 Dials Drive

Property Acquired From:

Acquired By: Deed Will Approximate Date Acquired: Recorded Yes No D.B. Pg. Size: (Dim. or Ac.)


Bounded By: N. S. E. W.

Date	Grantor (From)	Grantee (To)	D.B.	Pg.	Type	W.D.Cons.
5-27-80	Buckley William Stuart Jr ^{1/2 int.}	Buckley Jan B. ^{1/2 int.}	286	538	WD	-0-
9-27-82	^{1st} Buckley, William Stuart	Melinda W. & J. Lamar Jr. & Sisson, Joel.	369	417	WD	69 ⁰⁰

City	G.M.D.	L.D.	L.L.	Dimensions	Acreage				
		15	1108 1125		Return	Deed	Plat	Comp.	Used


Subdivision	Block	Lot	Plat Book	Page
Misty Mt. UTL		46	17	30

Brief Legal Description:



Name On Return:				15-64A		226
Name On Deed:				Map	Block	Parcel
Property Address:			Property Acquired From:			
Acquired By:	Deed _____ Will _____	Approximate Date Acquired:	Recorded Yes _____ No _____	D.B. _____ Pg. _____	Size: (Dim. or Ac.)	
Bounded By:	N.	S.	E.	W.		

Date	Grantor (From)	Grantee (To)	D.B.	Pg.	Type	W.D.Cons.		
	ANDERSON, CARL E.							
9-7-79	Bimba Builders, Inc.	Kettols Builders, Inc.	302 271	327 5	recorded WD	6 ⁰⁰		
5-27-80	Kettols Builders, Inc.	Buckley, William Stuart Jr.	286	538	WD	59 ⁹⁰		
	City	G.M.D.	L.D.	L.L.	Dimensions	Acreage		
			15	1108		Return Deed Plat Comp Used		
	Subdivision	1125			Block	Lot	Plat Book	Page
	Misty Mt. V II					46		
Brief Legal Description:								




Property Acquired From:	MAP	BLOCK	PAR	SUB	15-64A		227
Acct. No. <i>701 Riverwood Drive</i>	OLD: 1564A		227		Map	Block	Parcel
	NEW: 1524C		114				

Date	Grantor (From)	Grantee (To)	D.B.	Pg.	Type	W.D. Cons
12/24/92	Hines, Michael	Hines, Lee III $\frac{1}{2}$ int.	1363	241	QCD	-0-
12-24-92	Hill Neolene L. Hines	(total 5/8 int) See for additional int. Hines Lee III $\frac{1}{2}$ int.	1363	242	QCD	\rightarrow
1/1/93	Michael	HINES, LEE III $\frac{100\%}{}$	See 1584	86 87		

City	G.M.D.	L.D.	L.L.	Dimensions	Acreage				
					Return	Deed	Plat	Comp.	Used

Subdivision	Block	Lot	Plat	Bk.	Page
		47		17	30

Brief Legal Description *1993 Q/C deeds 1584/86 E 87 Same*
To be same as 1992 Q/C deeds 1363/241 E 242
 * SEE 1993 ENCROACHMENT DEED 1643/81 FOR FENCE.



Property *add.*
 Acquired From: *701 Rivendall Dr.*
 Acct. No.

Photo Call No


15-64A *227*
 Map Block Parcel

Date	Grantor (From)	Grantee (To)	D.B.	Pg.	Type	W.D. Cons			
<i>10-10-84</i>	<i>Southard Calvin B. & Linda H. Southard</i>	<i>Hines Lee 3/8 int</i>	<i>423</i>	<i>81</i>	<i>WD</i>	<i>80⁹⁰</i>			
<i>12-27-90</i>	<i>Hines L. E.</i>	<i>Hines Lee III 1/2 int.</i>	<i>940</i>	<i>253</i>	<i>QCD</i>	<i>0</i>			
<i>2/91</i>	<i>" " "</i>	<i>" " " 1/8 int.</i>	<i>952</i>	<i>58</i>	<i>QC</i>	<i>-</i>			
<i>2/18-92</i>	<i>Hines L. E.</i>	<i>Hall Nadene L. Hines 1/2 int.</i>	<i>1148</i>	<i>284</i>	<i>QCD</i>	<i>0</i>			
<i>2/18/92</i>	<i>Hines L. E.</i>	<i>Hines Lee III 1/8 int.</i>	<i>1148</i>	<i>285</i>	<i>QCD</i>	<i>0</i>			
<i>2/18/92</i>	<i>Hines L. E.</i>	<i>Hines Michael L. 1/8 int.</i>	<i>1148</i>	<i>286</i>	<i>QCD</i>	<i>0</i>			
<i>City</i>	<i>G.M.D.</i>	<i>L.D.</i>	<i>L.L.</i>	<i>Dimensions</i>	<i>Acreage</i>				
		<i>15</i>	<i>1125</i>		<i>Return</i>	<i>Deed</i>	<i>Plat</i>	<i>Comp.</i>	<i>Used</i>
<i>Subdivision</i>				<i>Block</i>	<i>Lot</i>	<i>Plat Bk.</i>	<i>Page</i>		
<i>Misty Mt. U.II</i>					<i>47</i>	<i>17</i>	<i>30</i>		
<i>Brief Legal Description</i>									

17


Name On Return:				15-64A		227
Name On Deed:		Photo		Call No.		Map Block Parcel
Property Address: 701 Rivendell Dr.			Property Acquired From:			
Acquired By:	Deed <input type="checkbox"/> Will <input type="checkbox"/>	Approximate Date Acquired:	Recorded Yes <input type="checkbox"/> No <input type="checkbox"/>	D.B. <input type="checkbox"/> Pg. <input type="checkbox"/>	Size: (Dim. or Ac.)	
Bounded By:	N.	S.	E.	W.		

Date	Grantor (From)	Grantee (To)			D.B.	Pg.	Type	W.D.Cons.			
	ANDERSON, CARL E.										
11-29-79	Bimbo Builders, Inc.	J & L Nomes, Inc.			277	139	WD	6 ⁰⁰			
9-2-80	J & L Nomes, Inc.	Linda K. Southard, Calvin B. Jr. & Linda K.			291	414	WD	55 ⁹⁰			
	City	G.M.D.	L.D.	L.L.	Dimensions		Acreage				
			15	1125			Return	Deed	Plat	Comp.	Used
Subdivision					Block	Lot	Plat Book	Page			
Misty Mt. J II						47	17	30			
Brief Legal Description:											




Name On Return:	MAP OLD: 1564A	BLOCK	PAR 228	SUB	15-64A	228	
Name On Deed:	NEW: 1524C	Photo	Call No.	115	Map	Block	Parcel
Property Address:	Property Acquired From:						
Acquired By:	Deed _____ Will _____	Approximate Date Acquired:	Recorded Yes _____ No _____	D.B. _____ Pg. _____	Size: (Dim. or Ac.)		
Bounded By:	N.	S.	E.	W.			

Date	Grantor (From)	Grantee (To)	D.B.	Pg.	Type	W.D.Cons.				
5/18/81	BIMBO BLDGS. ANDERSON, CARL E.	Dudley, Jan & Ripton	304	452	W	1-90				
7/31/98		METZ, ROBERT L.	3244	267	QC	-0-				
9/12/00	DEMPSEY, MICHAEL	" " "	4298	356	W/D	FOR DB AC -0-				
City		G.M.D.	L.D.	L.L.	Dimensions	Acreage				
			15	1125		Return	Deed	Plat	Comp.	Used
Subdivision						Block	Lot	Plat Book	Page	
Misty Mt. U II							48			
Brief Legal Description:						E PART OF 46				



Name On Return:	MAP - BLOCK - PAR - SUB - OLD: 1564A	229	15-64A	229
Name On Deed:	NEW: 1524C	Photo 116	Map	Block Parcel
Property Address:	Property Acquired From:			
Acquired By:	Deed ___ Will ___	Approximate Date Acquired:	Recorded Yes ___ No ___	D.B. ___ Pg. ___ Size: (Dim. or Ac.)
Bounded By:	N.	S.	E.	W.

Date	Grantor (From)	Grantee (To)	D.B.	Pg.	Type	W.D.Cons.					
2-12-80	<i>WHA</i> Bimbo Brothers, Inc ANDERSON, CARL E.	Windham, James N.	281	34	WD	6 ⁰⁰					
10-10-80	Windham, James H.	Wright, Lonnie H. ^{Joyce} Sorenson	293	696	W/D	54 ⁵⁰					
6/6/85	Joyce S. Wright Sorenson, Joyce aka	Wright, Lonnie H.	463	583	W	-					
City		'G.M.D'	L.D.	LL.	Dimensions		Acreage				
			15	1125			Return	Deed	Plat	Comp.	Used
Subdivision					Block	Lot	Plat Book	Page			
<i>Misty Mt. U II</i>						49					
Brief Legal Description:											




Property Acquired From:	MAP BLOCK PAR SUB OLD: 1564A 230
Acct. No. 156 D 215	NEW: 1524C
	Photo Call No 117

15-64A		230
Map	Block	Parcel

Date	Grantor (From)	Grantee (To)	D.B.	Pg.	Type	W.D. Cons
1989	Anita L. Zinger Herchelroth, Dorothea	Lynn Herchelroth, Dorothy E.	783	497	QCD	0
11-23-92	Herchelroth, Dorothy E.	Susan J. Gardiner Gardiner, Albert J. +	1347	90	WD	78.90

City	G.M.D.	L.D.	L.L.	Dimensions	Acreage				
		15	1125		Return	Deed	Plat	Comp.	Used
Subdivision					Block	Lot	Plat Bk.	Page	
Misty Mountain II						50	15	192	
Brief Legal Description									



Name On Return:

Photo	Call No.

15-64A		230
Map	Block	Parcel

Name On Deed: *HERCHELROTH & ZINGER*

Property Address:

Property Acquired From:

Acquired By: Deed Will Approximate Date Acquired: Recorded Yes No D.B. Pg. Size: (Dim. or Ac.)


Bounded By: N. S. E. W.

Date	Grantor (From)	Grantee (To)	D.B.	Pg.	Type	W.D. Cons.
2-12-80	<i>WYLA Bimba Builders, Inc. ANDERSON, CARL E.</i>	<i>Windham, James N.</i>	281	34	WD	6 ⁰⁰
10-30-80	<i>Windham, James H.</i>	<i>HERCHELROTH, CHRISTIAN S. Dorothy E.</i>	295	721	W/D	53 ¹⁰
3-12-86		<i>ZINGER, ANITA L.</i>	515	392	WD	-
3-13-86	<i>Herchelroth, Dorothy E.</i>	<i>Herchelroth, Dorothy Lynn</i>	515	582	-	-

City	G.M.D.	L.D.	LL.	Dimensions	Acreage				
		15	1125		Return	Deed	Plat	Comp.	Used

Subdivision	Block	Lot	Plat Book	Page
<i>Misty Mt. VII</i>		50	15	192

Brief Legal Description:



Property
 Acquired From:
 Acct. No.

MAP BLOCK PAR SUB
 OLD: 1564A 231
 NEW: 1524C 118


1564A		231
Map	Block	Parcel

Date	Grantor (From)	Grantee (To)	D.B.	Pg.	Type	W.D. Cons
4-24-87	Rhoden, Richard W. ^{Janice}	Rhoden, Richard Wayne. ^{Janice E.}	622	511	(OGD)	100

City	G.M.D.	L.D.	L.L.	Dimensions	Acreage				
					Return	Deed	Plat	Comp.	Used
				15 1125					

Subdivision	Block	Lot	Plat Bk.	Page
Misty Mountain Unit II		51	15 17	192 30

Brief Legal Description



Name On Return:

Photo Call No.

15-64A 231
Map Block Parcel

Name On Deed:

Property Address:

Property Acquired From:

Acquired By: Deed Will Approximate Date Acquired: Recorded Yes No D.B. Pg. Size: (Dim. or Ac.)

Bounded By: N. S. E. W.

Recorded Jan 1980

Date Grantor (From) Grantee (To) D.B. Pg. Type W.D.Cons.

10-4-79 ANDERSON, CARL E.

10-4-79 Bimbo Builders Inc J & L Homes Inc. 273 30 W 6⁰⁰


12/79 Homes, J. & L. INC. RHODEN, RICHARD w. & JANICE 279 519 W 56²⁰

City G.M.D. L.D. L.L. Dimensions Acreage Return Deed Plat Comp Used

Subdivision Block Lot Plat Book Page

Misty Mt. U# 51 15 192

Brief Legal Description: 17 30



Name On Return:	MAP	BLOCK	PAR	SUB
	OLD: 1564A		232	
Name On Deed:	NEW: 1524C		119	

1564A		232
Map	Block	Parcel


Property Address:		Property Acquired From:			
Acquired By:	Deed Will	Approximate Date Acquired:	Recorded Yes No	D.B. Pg.	Size: (Dim. or Ac.)
Bounded By:	N.	S.	E.	W.	

Date	Grantor (From)	Grantee (To)	D.B.	Pg.	Type	W.D. Cons.
5/3/83	Nancy J. Freeman Ronald E. +	Loan Assn. United Federal Savings +	350	163	DUP	41.20
'83	Loan Assn. United Federal Savings +	Hardegree, Judy B. + Harmon B. III	363	521	WD	60.50

City	G.M.D.	L.D.	L.L.	Dimensions	Acreage				
		15	1125		Return	Deed	Plat	Comp.	Used


Subdivision	Block	Lot	Plat Book	Page
Misty Mtn. U. II		52		

Brief Legal Description:



Name On Return:				15-64A		237
Name On Deed:		Photo	Call No.	Map	Block	Parcel
Property Address:			Property Acquired From:			
Acquired By:	Deed <input type="checkbox"/> Will <input type="checkbox"/>	Approximate Date Acquired:	Recorded Yes <input type="checkbox"/> No <input type="checkbox"/>	D.B. <input type="checkbox"/> Pg. <input type="checkbox"/>	Size: (Dim. or Ac.)	
Bounded By:	N.	S.	E.	W.		

Date	Grantor (From)	Grantee (To)	D.B.	Pg.	Type	W.D.Cons.
	ANDERSON, CARL E.					
9-13-79	Bimbo Builders, Inc	Carlile Enterprises, Inc	271	262	WD	6 ⁰⁰
5-29-80	Carlile Enterprises Inc	Freeman, Ronald E. & Nancy J.	286	350	WD	56 ⁰⁰
	City	G.M.D.	L.D.	L.L.	Dimensions	Acreage
			15	1125		Return Deed Plat Comp Used
	Subdivision	Block	Lot	Plat Book	Page	
	Misty Mt. V II		52			
Brief Legal Description:						



Property
 Acquired From:
 Acct. No.

MAP BLOCK PAR SUB
 OLD: 1564A 233
 NEW: 1524C 120


15-64A		233
Map	Block	Parcel

Date	Grantor (From)	Grantee (To)	D.B.	Pg.	Type	W.D. Cons
6-23-87	Wilson, Gary Lee	Shuford, Robert ^{Nancy A.} B. 2	640	26	WRD	7350

City	G.M.D.	L.D.	L.L.	Dimensions	Acreage				
					Return	Deed	Plat	Comp.	Used
		15	1125						


Subdivision	Block	Lot	Plat Bk.	Page
Misty Mountain Unit II		53	15	192

Brief Legal Description



Name On Return:				15-64A		233
Name On Deed:		Photo	Call No.	Map	Block	Parcel
Property Address:			Property Acquired From:			
Acquired By:	Deed ___ Will ___	Approximate Date Acquired:	Recorded Yes ___ No ___	D.B. ___ Pg. ___	Size: (Dim. or Ac.)	
Bounded By:	N.	S.	E.	W.		

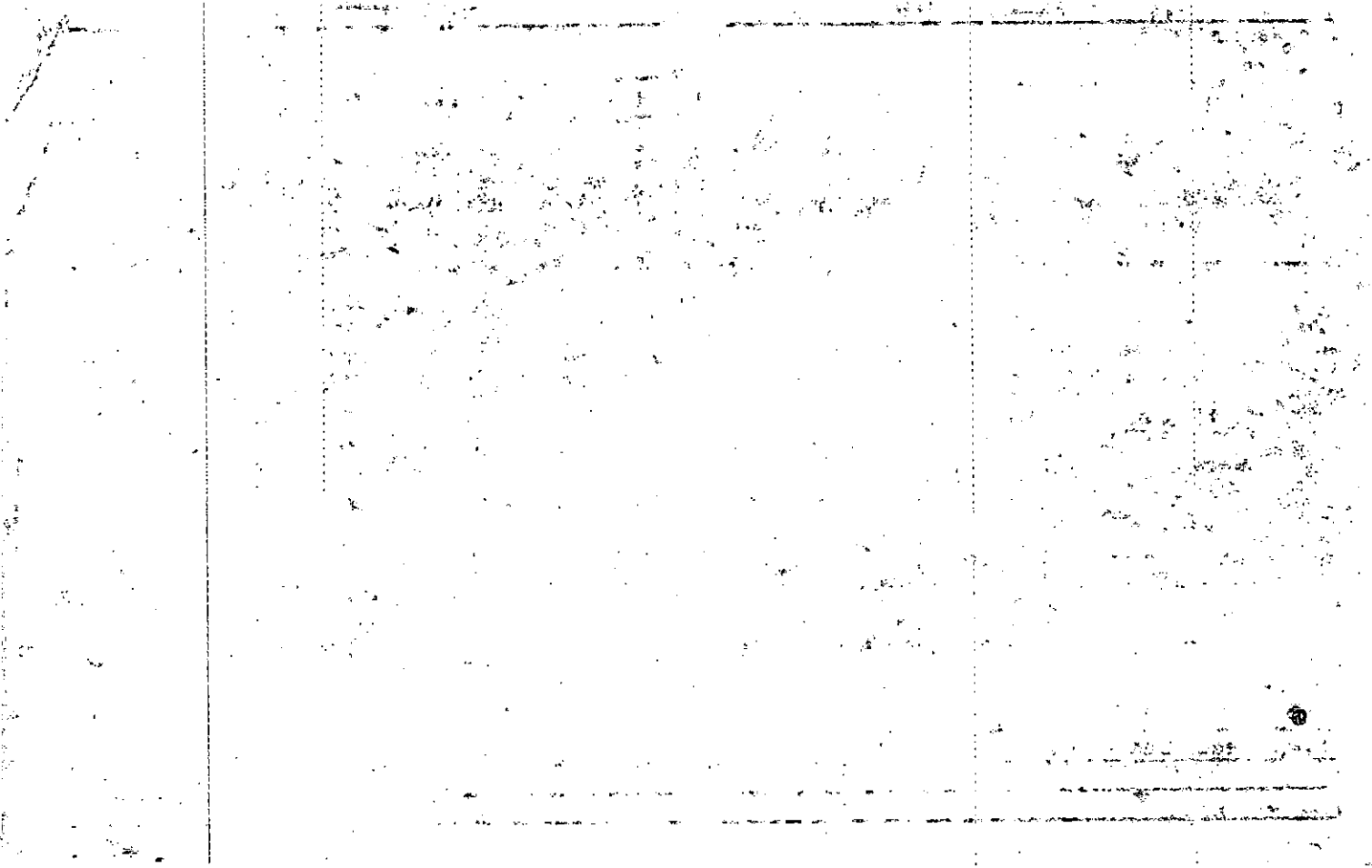
Date	Grantor (From)	Grantee (To)			D.B.	Pg.	Type	W.D.Cons.
	ANDERSON, CARL E.							
10-15-79	Bimbo Builders, Inc.	G & M Builders, Inc.			274	45	WD	6 ⁰⁰
8-27-80	G & M Builders, Inc.	Wilson, Gary Lee			291	83	WD	56 ⁰⁰
City		G.M.D.	L.D.	L.L.	Dimensions		Acreage	
			15	1125			Return	Deed
							Plat	Comp.
							Used	
Subdivision					Block	Lot	Plat Book	Page
Misty Mt. VII						53	15	192
Brief Legal Description:								



Name On Return:	MAP BLOCK PAR SUB	15-64A		234
Name On Deed:	OLD: 1564A	234		
	NEW: 1524C	Photo	Call No.	
		121		
		Map	Block	Parcel

Property Address: 148 Dials Drive	Property Acquired From:			
Acquired By: Deed Will	Approximate Date Acquired:	Recorded Yes No	D.B. Pg.	Size: (Dim. or Ac.)
Bounded By: N.	S.	E.	W.	

Date	Grantor (From)	Grantee (To)	D.B.	Pg.	Type	W.D. Cons.					
7-22	Danielek, Jan, Jr. ^{Karen A.}	Citizens & Southern Commercial Corp.	333	8	D.U.P. OF sale	-0-					
8-5-83	Veterans Affairs	Cooley, Michael A.	361	531	WD	-0-					
	City	G.M.D.	L.D.	L.L.	Dimensions		Acreage				
			15	1625			Return	Deed	Plat	Comp.	Used
	Subdivision		Block	Lot	Plat Book	Page					
	Misty Mountain Unit II			54	15	192					
Brief Legal Description:											



Name On Return:

Photo Call No.

15-64A 234
Map Block Parcel

Name On Deed:


Property Address:

Property Acquired From:

Acquired By: Deed Will Approximate Date Acquired: Recorded Yes No D.B. Pg. Size: (Dim. or Ac.)

Bounded By: N. S. E. W.

Date	Grantor (From)	Grantee (To)	D.B.	Pg.	Type	W.D.Cons.
	ANDERSON, CARL E.					
9-7-79	Bimba Builders, Inc.	Kettols Builders, Inc.	302 271	327 5	re-recorded WD	6 ⁰⁰
6-30-80	Kettols Builders, Inc.	Daniele K. Jan, Jr. & Karen A.	288	204	WD	54 ⁹⁰
	City	G.M.D.	L.D.	LL.	Dimensions	Acreage
			15	1125		Return Deed Plat Comp Used
	Subdivision	Block	Lot	Plat Book	Page	
	Misty Mt. V II		54			
Brief Legal Description:						




Property Acquired From: Acct. No. MAP BLOCK OLD: 1564A NEW: 1524C

PAR SUB 235 1220 Cali No

15-64A 235 Map Block Parcel


Date	Grantor (From)	Grantee (To)	D.B.	Pg.	Type	W.D. Cons
12-29-88	Quillin, John G. & Kathleen K.	Jones, William Neal	764	391		
11-21-90	Jones William Neal Maxine M.	Scarborough James H.	928	350	WD	6750
3-1-91	Scarborough James H. & Maxine M.	Scarborough James H. & Maxine M.	Cherie D.	185	WD	0
10/15/91	Cherie D. Harmon Scarborough James H. Maxine	Mappa Bodrogi, Ferenczi	1072	308	W	7650


City	G.M.D.	L.D.	L.L.	Dimensions	Acreage				
		15	1125		Return	Deed	Plat	Comp.	Used
Subdivision					Block	Lot	Plat	Bk.	Page
Misty Mountain Unit II						55	17		30
Brief Legal Description									



Name On Return:				15-67A		235
Name On Deed:			Photo	Call No.	Map	Block Parcel
Property Address:			Property Acquired From:			
Acquired By:	Deed <input type="checkbox"/> Will <input type="checkbox"/>	Approximate Date Acquired:	Recorded Yes <input type="checkbox"/> No <input type="checkbox"/>	D.B. <input type="checkbox"/> Pg. <input type="checkbox"/>	Size: (Dim. or Ac.)	
Bounded By:	N.	S.	E.	W.		

Date	Grantor (From)			Grantee (To)		D.B.	Pg.	Type	W.D.Cons.	
	ANDERSON, CARL E.									
9-7-79	Bimba Builders, Inc.			Bramlett Construction Co. Inc		270	546	WD	6 ⁰⁰	
1-17-80	Bramlett Const. Co. Inc.			Quillip, John G. & Kathleen K		280	430	WD	56 ⁵⁰	
	City	G.M.D.	L.D.	L.L.	Dimensions	Acreage				
			15	1125		Return	Deed	Plat	Comp.	Used
	Subdivision					Block	Lot	Plat Book	Page	
	Misty Mt. U.I.						55			
Brief Legal Description:										





Name On Return:

Photo Call No.

15-64A 236
Map Block Parcel

Name On Deed:

Property Address: 144 Dials Drive

Property Acquired From:

Acquired By: Deed Will Approximate Date Acquired: Recorded Yes No D.B. Pg. Size (Dim. or Ac.)


Bounded By: N. S. E. W.

Date	Grantor (From)	Grantee (To)	D.B.	Pg.	Type	W.D. Cons.
10-12-74	ANDERSON, CARL E.	Homes by Shirley, Inc.	274	31	WD	6 ⁰⁰
3-28-80	Homes by Shirley, Inc. Sherry B.	Bruce Robert Lindsey & Linda E.	283	796	WD	55-30
11-25-85	Bruce Robert Lindsey & Sherry B.	TERRY, Johnnie H. &	497	591	W	65 ²⁰

City	G.M.D.	L.D.	LL.	Dimensions	Acreage				
		15	1125		Return	Deed	Plat	Comp.	Used


Subdivision	Block	Lot	Plat Book	Page
Misty Mt. VII		56		

Brief Legal Description:



Name On Return:	MAP OLD: 1564A	BLOCK:	PAR: 237	SUB:	15-64A	237	
Name On Deed:	NEW: 1524C	Phone: 124	Call No.:		Map	Block	Parcel
Property Address:				Property Acquired From:			
Acquired By:	Deed <input type="checkbox"/> Will <input type="checkbox"/>	Approximate Date Acquired:	Recorded Yes <input type="checkbox"/> No <input type="checkbox"/>	D.B. <input type="checkbox"/> Pg. <input type="checkbox"/>	Size: (Dim. or Ac.)		
Bounded By:	N.	S.	E.	W.			

Date	Grantor (From)	Grantee (To)	D.B.	Pg.	Type	W.D.Cons.
	ANDERSON, CARL E.					
8-29-79	Bimbo Brothers, Inc.	Huey, Robert A.	269	687	WD	750
10-6-80	Huey, Robert A. 1/2 int	Huey, Patricia Ann 1/2 int.	296 293	243 648	WD WD	-0- -0-
	City	G.M.D.	L.D.	L.L.	Dimensions	Acreage
			15	1125 1180		Return Deed Plat Comp Used
	Subdivision	Block	Lot	Plat Book	Page	
	Misty Mt. VII		57			
Brief Legal Description:						




WOL

Property	MAP	BLOCK	PAR	SUB
Acquired From: 140	OLD: 1564A		238	
Acct. No.	NEW: 1524C	Photo	Call No	
		125		

1564A		238
Map	Block	Parcel

Date	Grantor (From)	Grantee (To)	D.B.	Pg.	Type	W.D. Cons
10-31-85	James E. Powell, Bernita W. &	Teresa Belock Larry &	496	91	W	18 ⁹⁰
8-24-87	Belock, Teresa	Belock, Larry	700	355	PLD	0
3-25-88	Belock, Larry	Katherine A. O'Neill, Daniel F. &	790	356	WD	12 ⁹⁰

City	G.M.D.	L.D.	L.L.	Dimensions	Acreage			
					Return	Deed	Plat Comp.	Used
		15	1180					
Subdivision					Block	Lot	Plat Bk.	Page
Misty Mountain U. II						58		
Brief Legal Description								



Name On Return:

Photo	Call No.

15-64A		238
Map	Block	Parcel

Name On Deed:

Property Address:

Property Acquired From:

Acquired By: Deed Will Approximate Date Acquired: Recorded Yes No D.B. Pg. Size: (Dim. or Ac.)

Bounded By: N. S. E. W.


found Sept. 1981

Date	Grantor (From)	Grantee (To)	D.B.	Pg.	Type	W.D. Cons.
3-17-80	Bramlett Const. Co., Inc.	Therese G. McGill, Walter C., Jr. &	283	64	WD	56 ⁹⁰
6/180	THE RESE MCGILL, WALTER C. JR	KENDRICK, NISBET S. JR.	288	641	W	- 0 -
9-14-81	Kendrick Nisbet S. Jr	Powell, Bernita W. + James	512	90	WD	10 ⁰⁰

City	G.M.D.	L.D.	L.L.	Dimensions	Acreage				
					Return	Deed	Plat	Comp.	Used
			15	1180					


Subdivision	Block	Lot	Plat Book	Page
Misty Mt. U II		58		

Brief Legal Description:



Name On Return:				15-64A		238
Name On Deed:		Photo		Call No.		
Property Address:			Property Acquired From:			
Acquired By:	Deed ___ Will ___	Approximate Date Acquired:	Recorded Yes ___ No ___	D.B. ___ Pg. ___	Size: (Dim. or Ac.)	
Bounded By:	N.	S.	E.	W.		

Date	Grantor (From)	Grantee (To)	D.B.	Pg.	Type	W.D.Cons.
	ANDERSON, CARL E.					
9-7-79	Bimbo Builders, Inc.	Bramlett Construction Co., Inc.	270	546	WD	6 ⁰⁰
3-17-80	Bramlett Const. Co., Inc.	Therese G. McGill, Walter C. Jr. &	283	64	WD	56 ⁹⁰
City		G.M.D.	L.D.	L.L.	Dimensions	Acreage
			15	1180		Return Deed Plat Comp Used
Subdivision			Block	Lot	Plat Book	Page
Misty Mt. VII				58		
Brief Legal Description:						



Name On Return:	MAP BLOCK PAR SUB OLD: 1564A	239		
Name On Deed:	NEW: 1524C	Pnts 126	Call No.	
		1564A		239
		Map	Block	Parcel


Property Address:	Property Acquired From:				
Acquired By:	Deed Will	Approximate Date Acquired:	Recorded Yes No	D.B. Pg.	Size: (Dim. or Ac.)
Bounded By:	N.	S.	E.	W.	

Date	Grantor (From)	Grantee (To)	D.B.	Pg.	Type	W.D. Cons.
3/27/81	Janet F. White, William D. &	Mary K. Ashley, J. Larry &	301	628	W	7.40
11-82	Mary Ashley, J. Larry &	Holder, Aubrey E.	333	483	WD	3.00
10/89	HOLDER, AUBREY E.	RICHARD A. WALTERS, CHARLES A.	797	428	W	19.40

City	G.M.D.	L.D.	L.L.	Dimensions	Acreage				
					Return	Deed	Plat	Comp.	Used

Subdivision	Block	Lot	Plat Book	Page
Misty Mt. VII		59		

Brief Legal Description:



Name On Return:

Photo	Call No.

15-64A		239
Map	Block	Parcel

Name On Deed:


Property Address:

Property Acquired From:

Acquired By:	Deed <input type="checkbox"/> Will <input type="checkbox"/>	Approximate Date Acquired:	Recorded Yes <input type="checkbox"/> No <input type="checkbox"/>	D.B. <input type="checkbox"/> Pg. <input type="checkbox"/>	Size: (Dim. or Ac.)
--------------	---	----------------------------	---	--	---------------------

Bounded By:	N.	S.	E.	W.
-------------	----	----	----	----

Date	Grantor (From)	Grantee (To)	D.B.	Pg.	Type	W.D.Cons.
	ANDERSON, CARL E.					
10-15-79	Bimbo Builders, Inc.	G & M Builders, Inc.	274	45	WD	6 ⁰⁰
4-1-80	G & M Builders, Inc.	White William D. & Janet F.	283	856	WD	60 ⁰⁰
	City	G.M.D.	L.D.	L.L.	Dimensions	Acreage
			15	1180		Return Deed Plat Comp. Used
	Subdivision	Block	Lot	Plat Book	Page	
	Misty Mt. VII		59			
Brief Legal Description:						




Name On Return:	MAP OLD: 1564A	BLOCK	PAR 001	SUB	15-64A		1
Name On Deed:	NEW: 1524C	Photo 128	Call No.		Map	Block	Parcel
Property Address:	Property Acquired From:						
Acquired By:	Deed Will	Approximate Date Acquired:	Recorded Yes No	D.B. Pg.	Size: (Dim. or Ac.)		
Bounded By:	N.	S.	E.	W.			


Date	Grantor (From)	Grantee (To)	D.B.	Pg.	Type	W.D.Cons.
11-21-78	ANDERSON & SIMPSON	Crisp Home Builders Corp.	250	802	WD	550
8-17-79	Crisp Home Bldgs. Corp.	Carter, Alec B & Marie M.	269	47	WD	4790

City	G.M.D.	L.D.	L.L.	Dimensions	Acreage				
		15	1196		Return	Deed	Plat	Comp.	Used

Subdivision	Block	Lot	Plat Book	Page
PIONEER CROSSING		1	13	178

Brief Legal Description:





Name On Return:

Photo Call No.

15-64A 240
Map Block Parcel

Name On Deed:

Property Address:

Property Acquired From:

Acquired By: Deed Will Approximate Date Acquired: Recorded Yes No D.B. Pg. Size: (Dim. or Ac.)

Bounded By: N. S. E. W.

Date Grantor (From) Grantee (To) D.B. Pg. Type W.D.Cons.


10-15-79 *ANDERSON, CARL E.* *Bimbo Builders, Inc.* *Carlile Enterprises, Inc.* 274 40 WND 6⁰⁰

4-15-80 *Carlile Enterprises, Inc.* *Schrock, Lawrence* 284 797 WND 59²⁰

City G.M.D. L.D. L.L. Dimensions Acreage Return Deed Plat Comp. Used


Subdivision Block Lot Plat Book Page
Misty Mt. V II 60

Brief Legal Description:



Name On Return:	MAP OLD: 1564A	BLOCK	PAR 002	SUB -	15-64A		2
Name On Deed:	NEW: 1524C		Photo 1-29	Call No.	Map	Block	Parcel
Property Address:				Property Acquired From:			
Acquired By:	Deed Will	Approximate Date Acquired:	Recorded Yes No	D.B. Pg.	Size: (Dim. or Ac.)		
Bounded By:	N.	S.	E.	W.			


Date	Grantor (From)	Grantee (To)				D.B.	Pg.	Type	W.D.Cons.	
10-16-78	Anderson & Simpson	Crisp Home Bldgs. Corp.				248	575	WD	5 ⁵⁰	
6-8-79	Crisp Home Bldgs. Corp.	Cutlip, Kenneth A. & Mary E.				264	265	WD	47 ⁹⁰	
4-4-89	Cutlip, Kenneth A.	Cutlip, Mary E.				783	157	QCD	20	
City		G.M.D.	L.D.	L.L.	Dimensions	Acreage				
			15	1196		Return	Deed	Plat	Comp.	Used
Subdivision					Block	Lot	Plat Book	Page		
Pioneer Crossing						2	13	178		
Brief Legal Description:										



Property Acquired From:	MAP BLOCK PAR SUB	1564A		3
Acct. No.	*OLD: 1564A NEW: 1524C	003	Call No	
		130		

Date	Grantor (From)	Grantee (To)	D.B.	Pg.	Type	W.D. Cons
12-11-84	Ellsworth, Eileen Kihm	Dye, Roger H.	432	526	WD	59 ⁵⁰
9-30-87	Dye, Roger H.	Newton, Julia A. ^{Carlyle E.}	663	216	WD	72 ⁸⁰
2-14-92	NEWTON, JULIA A. ^{CARLYLE}	YDUNATE, JOSEPH P.	1147	270	WD	79.90

City	G.M.D.	L.D.	L.L.	Dimensions	Acreage				
		15	1196		Return	Deed	Plat	Comp.	Used
Subdivision					Block	Lot	Plat	Bk.	Page
Pioneer Crossing						3	13		178
Brief Legal Description							16		89



Name On Return:

Photo	Call No.

15-64A		3
Map	Block	Parcel

Name On Deed:

Property Address:

Property Acquired From:

Acquired By:	Deed Will	Approximate Date Acquired:	Recorded Yes No	D.B. Pg.	Size: (Dim. or Ac.)
--------------	-----------	----------------------------	-----------------	----------	---------------------


Bounded By:	N.	S.	E.	W.
-------------	----	----	----	----

Date	Grantor (From)	Grantee (To)	D.B.	Pg.	Type	W.D.Cons.
12/12/77	Anderson & Simpson	Crisp Home Builders Corp	230	555	W	22 ⁰⁰
9-8-78	Crisp Home Builders Corp Linda J.	Henslee, David & Linda J.	246	263	WD	45 ⁹⁰
1/19/81	Henslee, David L. & Linda J.	Ellsworth, Eileen Kilm	298	444	W	13 ⁰⁰

City	G.M.D.	L.D.	L.L.	Dimensions	Acreage				
					Return	Deed	Plat	Comp.	Used
		15	1196						

Subdivision	Block	Lot	Plat Book	Page
Pioneer Crossing		3	13	178

Brief Legal Description: 16 89



Name On Return:	MAP BLOCK PAR SUB OLD: 1564A 2	004		
Name On Deed:	NEW: 1524C	Photo 131	Call No.	
Property Address:		Property Acquired From:		
Acquired By:	Deed Will	Approximate Date Acquired:	Recorded Yes No	D.B. Pg. Size: (Dim. or Ac.)
Bounded By:	N.	S.	E.	W.

15-64A		4
Map	Block	Parcel


Date	Grantor (From)	Grantee (To)	D.B.	Pg.	Type	W.D.Cons.
12/12/77	Anderson & Simpson	Crisp Home Builders Corp	236	555	W	22 ⁰⁰
10-16-78	Crisp Home Builders Corp	Becky Ann Ramsey, Marshall E., Jr	248	59.9	WD	1139 ⁰⁰
10-82	Becky Ann Ramsey, Marshall E., Jr	Barber, Donald A & Mary Jean	331	671	WD	7.3 ⁰⁰
	City	G.M.D.	L.D.	L.L.	Dimensions	Acreage
			15	1196		Return Deed Plat Comp Used
	Subdivision	Block	Lot	Plat Book	Page	
	Pioneer Crossing		4	13	178	
Brief Legal Description:						

Property Acquired From:	MAP BLOCK	PAR SUB	15-64A	5
Acct. No.	OLD: 1564A	005	Map	Block
	NEW: 1524C	Photo Call No		Parcel
		132		

Date	Grantor (From)	Grantee (To)	D.B.	Pg.	Type	W.D.Cons
7-18-83	Paschal, Karen B.	Campbell, Karen Lynn	360	347	QCD	-0-

City	G.M.D.	L.D.	L.L.	Dimensions	Acreage				
		15	1196		Return	Deed	Plat	Comp.	Used

Subdivision	Block	Lot	Plat	Bk.	Page
Pioneer Crossing		5	13		178
Brief Legal Description					



Name On Return:
Name On Deed:

Photo	Call No.
-------	----------

15-67A		5
Map	Block	Parcel

Property Address:	Property Acquired From:				
Acquired By:	Deed Will	Approximate Date Acquired:	Recorded Yes No	D.B. Pg.	Size (Dim. or Ac.)
Bounded By:	N.	S.	E.	W.	

Date	Grantor (From)	Grantee (To)	D.B.	Pg.	Type	W.D.Cons.
7/17/77	Anderson & Simpson	Crisp Home Builders Corp.	230	555	W.	2200
7-26-78	Crisp Home Builders Corp.	Paschal, Clint N. & Karen B.	247	474	WD	4300
4/82	Paschal, Clint N.	Paschal, Karen B.	320	148	Q	—

City	G.M.D.	L.D.	L.L.	Dimensions	Acreage				
					Return	Deed	Plat	Comp.	Used
		15	1196						

Subdivision	Block	Lot	Plat Book	Page
Pioneer Crossing		5	13	178

Brief Legal Description:

14

15

16

17

18

19

20

Name On Return:	MAP OLD: 1564A	BLOCK	PAR 006	SUB	1564A		6
Name On Deed:	NEW: 1524C		Photo 133	Call No.	Map	Block	Parcel
Property Address:				Property Acquired From:			
Acquired By:	Deed ___ Will ___	Approximate Date Acquired:	Recorded Yes ___ No ___	D.B. ___ Pg. ___	Size: (Dim. or Ac.)		
Bounded By:	N.	S.	E.	W.			

Date	Grantor (From)	Grantee (To)	D.B.	Pg.	Type	W.D. Cons.
12/12/77	Anderson & Simpson	Crisp Home Builders Corp.	230	555	W	22 ⁰⁰
12-15-78	Crisp Home Builders Corp.	McCain, Jesse P., Jr.	252	578	WD	45 ⁹⁰
2-26-88	McCain, Jesse P. Jr.	Anderson Patricia Ann	694	92	WD	62 ⁰⁰

City	G.M.D.	L.D.	L.L.	Dimensions	Acreage				
					Return	Deed	Plat	Comp.	Used
		15	1196						
Subdivision					Block	Lot	Plat Book	Page	
Pioneer Crossing						6	13	178	

Brief Legal Description:

10

11

12

13

14

Name On Return:	MAP BLOCK PAR SUB OLD: 1564A 007	15-64A	7
Name On Deed:	NEW: 1524C	Map	Block Parcel
Photo		Call No.	


Property Address: <i>112 Pioneer Drive</i>	Property Acquired From:				
Acquired By:	Deed Will	Approximate Date Acquired:	Recorded Yes No	D.B. Pg.	Size: (Dim. or Ac.)
Bounded By:	N.	S.	E.	W.	

Date	Grantor (From)	Grantee (To)	D.B.	Pg.	Type	W.D. Cons.
10-30-81	<i>Smith, Debbie Malone, Ralph W. III &</i>	<i>Dianne Jane Segars, James Warren &</i>	313	30	WD	14/40
11-6-84	<i>Segars, Dianne Jane</i>	<i>Segars, James Warren</i>	427	606	(PCD)	0-

City	G.M.D.	L.D.	L.L.	Dimensions	Return	Deed	Plat	Comp	Used
		15	1195						

Subdivision	Block	Lot	Plat Book	Page
<i>Pioneer Crossing</i>		7	13	178

Brief Legal Description:



Name On Return:

Photo	Call No.

15-64A		7
Map	Block	Parcel

Name On Deed:

Property Address:

Property Acquired From:

Acquired By:	Deed Will	Approximate Date Acquired:	Recorded Yes No	D.B. Pg.	Size: (Dim. or Ac.)
--------------	-----------	----------------------------	-----------------	----------	---------------------

Bounded By:	N.	S.	E.	W.
-------------	----	----	----	----

Date	Grantor (From)	Grantee (To)	D.B.	Pg.	Type	W.D. Cons.
2-15-78	Anderson & Simpson	Braswell, Ken Builders, Inc.	235	84	WD	5 ⁵⁰
6-21-79	Braswell Ken Bldrs Inc. Linda Carter	Bimbo Builders, Inc. ; Debbie Smith, Malone	265	246	WD	1 ⁰⁰
1-4-80	Bimbo Builders, Inc. ; Linda Carter	Malone, Ralph W. III ; Debbie Smith, Malone	279	585	WD	47 ⁹⁰

City	G.M.D.	L.D.	L.L.	Dimensions	Acreage				
					Return	Deed	Plat	Comp.	Used
		15	1195						
Subdivision				Block	Lot	Plat Book	Page		
Pioneer Crossing					7	13	178		

Brief Legal Description:

1924

1924

1924

1924

1924

Name On Return:	MAP BLOCK PAR SUB OLD: 1564A * 008	1564A		8
Name On Deed:	NEW: 1524C	Photo 135	Cell No.	Map Block Parcel

Property Address:	Property Acquired From:				
Acquired By:	Deed Will	Approximate Date Acquired:	Recorded Yes No	D.B. Pg.	Size (Dim. or Ac.)
Bounded By:	N.	S.	E.	W.	

Date	Grantor (From)	Grantee (To)	D.B.	Pg.	Type	W.D.Cons.
2-15-78	Anderson & Simpson	Braswell Ken Builders Inc	235	84	WD	5 ⁵⁰
1-26-79	Braswell Ken Bldgs Inc	Cassidy E. Fred & ^{Judi L.}	256	747	WD	43 ⁵⁰
9-6-91	Cassidy E. Fred & ^{Judi L.}	Hart Patrick W. & ^{Susan W.}	1051	308	WD	8 ³⁰

City	G.M.D.	L.D.	L.L.	Dimensions	Acreage				
		15	1195		Return	Deed	Plat	Comp.	Used

Subdivision	Block	Lot	Plat Book	Page
Pioneer Crossing		8	13	178

Brief Legal Description:

1950

1950

1950

Name On Return:	MAP BLOCK PAR SUB OLD: 1564A 009	15-64A		9
Name On Deed:	NEW: 1524C	Photo 136	Call No.	Map Block Parcel

Property Address:	Property Acquired From:				
Acquired By:	Deed Will	Approximate Date Acquired:	Recorded Yes No	D.B. Pg.	Size: (Dim. or Ac.)
Bounded By:	N.	S.	E.	W.	

Date	Grantor (From)	Grantee (To)	D.B.	Pg.	Type	W.D. Cons.
10-30-78	Anderson & Simpson	Crisp Home Builders Corp.	249	680	WD	550
3-9-79	Crisp Home Bldrs Corp	Hoberg, Christian M.	258	16	WD	4720

City	G.M.D.	L.D.	L.L.	Dimensions	Acreage				
					Return	Deed	Plat	Comp.	Used
		15	1125						
Subdivision					Block	Lot	Plat Book	Page	
Pioneer Crossing						9	13	178	

Brief Legal Description:

11

1/2

1/2

1/2 1/2

1/2 1/2

Name On Return:	MAP OLD: 1564A	BLOCK	PAR 010	SUB	1564A		10
Name On Deed:	NEW: 1524C		Photo 137	Call No.	Map	Block	Parcel

Property Address:				Property Acquired From:			
Acquired By:	Deed Will	Approximate Date Acquired:	Recorded Yes No	D.B. Pg.	Size: (Dim. or Ac.)		
Bounded By:	N.	S.	E.	W.			

Date	Grantor (From)	Grantee (To)	D.B.	Pg.	Type	W.D. Cons.
10-16-78	Anderson & Simpson	Sharon V. Stevens, LARRY	248	573	WD	5 ⁰⁰
6-30-86	Stevens, Larry & Sharon V.	Kathy H. Ault, William E. &	546	615	WD	72 ⁰⁰ plat

City	G.M.D.	L.D.	L.L.	Dimensions	Acreage				
					Return	Deed	Plat	Comp.	Used
		15	1195						
Subdivision					Block	Lot	Plat Book	Page	
Pioneer Crossing						10	13	178	
Brief Legal Description:							16	89	

21

1875

1875

1875


Recorded 5-13-80

Name On Return:	MAP -BLOCK PAR SUB OLD: 1564A	PAR 011	SUB	15-69A		11
Name On Deed:	NEW: 1524C	Photo 138	Call No.	Map	Block	Parcel

Property Address:				Property Acquired From:		
Acquired By:	Deed Will	Approximate Date Acquired:	Recorded Yes No	D.B. Pg.	Size (Dim. or Ac.)	
Bounded By:	N.	S.	E.	W.		


Date	Grantor (From)	Grantee (To)	D.B.	Pg.	Type	W.D. Cons.
10-16-78			285	567	WD	100
8-5-79	Anderson & Simpson	Stevens, Larry & Sharon V.	269	698	WD	100
6-30-86	Sharon U. Stevens, Larry	Kathy H. Ault, William E. &	546	615	WD	72 ⁰⁰ 2 plots

City	G.M.D.	L.D.	L.L.	Dimensions	Acreage					
					Return	Deed	Plat	Comp.	Used	
		15	1195							
Subdivision				Block	Lot	Plat Book	Page			
Pioneer Crossing					11	13	178			
Brief Legal Description:						16	89			




Name On Return:	MAP OLD: 1564A	BLOCK	PAR 013	SUB -	1564A		13
Name On Deed:	NEW: 1524C		Photo 139	Cell No.	Map	Block	Parcel
Property Address:				Property Acquired From:			
Acquired By:	Deed ___ Will ___	Approximate Date Acquired:	Recorded Yes ___ No ___	D.B. ___ Pg. ___	Size: (Dim. or Ac.)		
Bounded By:	N.	S.	E.	W.			

Date	Grantor (From)			Grantee (To)		D.B.	Pg.	Type	W.D. Cons.	
8-28-78	Anderson & Simpson			Carlisle, J.S.		245	213	LOD	500	
12-19-78	Carlisle J.S.			Gunter ^{Carolyn} Jerry L.		252	696	WD	45 ⁹⁰	
12-23-85	Carolyn Gunter, Jerry L. &			Janice S. Cullen, Mark P. &		502	87	W	(2100) 76 ⁵⁰	
City		G.M.D.	L.D.	L.L.	Dimensions	Acreage				
			15	1185		Return	Deed	Plat	Comp.	Used
Subdivision						Block	Lot	Plat Book	Page	
Pioneer Crossing							13	13	178	
Brief Legal Description:										



Name On Return:	MAP BLOCK PAR SUB OLD: 1564A.	014	1564A	14
Name On Deed:	NEW: 1524C	Photo 140	Map	Block
Property Address:	Property Acquired From:			
Acquired By:	Deed <input type="checkbox"/> Will <input type="checkbox"/>	Approximate Date Acquired:	Recorded Yes <input type="checkbox"/> No <input type="checkbox"/>	D.B. <input type="checkbox"/> Pg. <input type="checkbox"/>
Bounded By:	N.	S.	E.	W.
Size: (Dim. or Ac.)				

Date	Grantor (From)			Grantee (To)		D.B.	Pg.	Type	W.D. Cons.	
8-28-78	Anderson & Simpson			Carlisle, J.S.		245	213	WD	5 ⁰⁰	
12-19-78	Carlisle J.S.			Gunter, Jerry L. & Carolyn		252	696	WD	45 ⁹⁰	
12-23-85	Gunter, Jerry L. & Carolyn			Sanice S. Cullen, Mark P. &		502	87	W	76 ⁵⁰	
City		B.M.D.	L.D.	L.L.	Dimensions	Acreage				
			15	1195		Return	Deed	Plat	Comp.	Used
Subdivision						Block	Lot	Plat Book	Page	
Pioneer Crossing							14	13	178	
Brief Legal Description:										



Property
Acquired From:

MAP BLOCK PAR SUB
OLD: 1564A. 015

Acct. No: 126 Pioneer NEW: 1524C

Photo 141 Call No


15-64A		15
Map	Block	Parcel

Date	Grantor (From)	Grantee (To)	D.B.	Pg.	Type	W.D. Cons
4-19-89	Hardeman, Ralph ^{Wayne}	Chandler, Vickie W. Lowell K.	788	102	WD	82 ³⁰

City	G.M.D.	L.D.	L.L.	Dimensions	Acreage				
		15	1195		Return	Deed	Plat	Comp.	Used


Subdivision	Block	Lot	Plat Bk.	Page
Pioneer Crossing		15	13	178

Brief Legal Description



Name On Return:			15-64A		15
Name On Deed:	Photo	Call No.	Map	Block	Parcel
Property Address: 126 Pioneer Drive - Woodstock	Property Acquired From:				
Acquired By:	Deed Will	Approximate Date Acquired:	Recorded Yes No	D.B. Pg.	Size (Dim. or Ac.)
Bounded By:	N.	S.	E.	W.	

Date	Grantor (From)			Grantee (To)		D.B.	Pg.	Type	W.D. Cons.	
7-21-78	Anderson & Simpson			Carlisle, J.S. Builders, Inc		242	869	WD	5 ⁵⁰	
11-22-78	Carlisle, J.S. Builders, Inc			Ware, Kenneth D		302 257	476 213	WD	43 ⁹⁰	
8-30-83	Ware, Kenneth D.			Hardeman, Ralph Wayne		479	161	W	23 ⁰⁰	
City		G.M.D.	L.D.	L.L.	Dimensions	Acreage				
			15	1195		Return	Deed	Plat	Comp.	Used
Subdivision						Block	Lot	Plat Book	Page	
Pioneer Crossing							15	13	178	
Brief Legal Description:										




Property Acquired From: **138**
 Acct. No.

MAP BLOCK PAR SUB
 .OLD: 1564A. 016
 NEW: 1524C
 Photo 142 Call No

1564A **16**
 Map Block Parcel

Date	Grantor (From)	Grantee (To)	D.B.	Pg.	Type	W.D. Cons
5-28-85	Wendy E Goldstein Stuart R. Lynch	Relocation management Merrill Lynch	461	258	W	21 ⁴⁰
5-28-85	Relocation management Merrill Lynch	Judy J. Denault, David G. Lynch	461	259	W	63 ⁰⁰

City	G.M.D.	L.D.	L.L.	Dimensions	Acreage			
		15	1195		Return	Deed	Plat Comp.	Used
Subdivision					Block	Lot	Plat Bk.	Page
Pioneer Crossing						16	13	178
Brief Legal Description								



Name On Return:

Photo	Call No.

15-6AA		16
Map	Block	Parcel

Name On Deed:

Property Address:

Property Acquired From:

Acquired By:	Deed Will	Approximate Date Acquired:	Recorded Yes No	D.B. Pg.	Size: (Dim. or Ac.)
--------------	-----------	----------------------------	-----------------	----------	---------------------

Bounded By:	N.	S.	E.	W.
-------------	----	----	----	----

Date	Grantor (From)	Grantee (To)	D.B.	Pg.	Type	W.D.Cons.
7-21-78	Anderson & Simpson	Carlisle, J.J. Builders, Inc	242	869	W/D	5 ⁵⁰
12-15-78	Carlisle J.J. Builders, Inc	& Mary E. Lawrence, Saint Clair	252	713	W/D	45 ⁹⁰
12-29-80	Mary E. Lawrence, Saint Clair, III	Wendy E. Kleiner Goldstein, Stuart	297	913	W/D	18 ⁰⁰
City		G.M.D.	L.D.	Dimensions		Acreage
			15	1195		Return Deed Plat Comp. Used
Subdivision			Block	Lot	Plat Book	Page
Pioneer Crossing				16	13	178
Brief Legal Description:						

—

10-2

10-2

10-2

10-2

Property Acquired From:	MAP BLOCK	PAR SUB	15-64A	17
Acct. No.	OLD: 1564A	017	Map	Block
	NEW: 1524C	Photo Call No		Parcel
		143		

Date	Grantor (From)	Grantee (To)	D.B.	Pg.	Type	W.D. Cons
9-83	Vagle, Margaret S. Alred, Wanda M. +	Garrett, Douglas P.	369	141	WD	18 th

City	G.M.D.	L.D.	L.L.	Dimensions	Acreage				
					Return	Deed	Plat	Comp.	Used
		15	1195						
Subdivision					Block	Lot	Plat	Bk.	Page
Pioneer Crossing 3/D						17	13		178
Brief Legal Description									

11

1100

Name On Return:

Photo	Call No.

15-6AA		17
Map	Block	Parcel

Name On Deed:

Property Address:

Property Acquired From:

Acquired By:	Deed _____ Will _____	Approximate Date Acquired:	Recorded Yes _____ No _____	D.B. _____ Pg. _____	Size: (Dim. or Ac.)
--------------	-----------------------	----------------------------	-----------------------------	----------------------	---------------------

Bounded By:	N.	S.	E.	W.
-------------	----	----	----	----

Date	Grantor (From)			Grantee (To)			D.B.	Pg.	Type	W.D.Cons.	
5-30-78	Anderson & Simpson			Fincher Const. Co, Inc			239	908	WD	5 ⁵⁰	
12-29-78	Fincher Const. Co, Inc			Hayes, Michael L.			254	103	WD	42 ⁸⁰	
180	Hayes, Michael L.			Alfred Wanda M. ^{Vagle} Mangrove			295	769	W/D	13 ⁷⁰	
City		G.M.D.	L.D.	L.L.	Dimensions		Acreage				
			15	1195			Return	Deed	Plat	Comp.	Used
Subdivision							Block	Lot	Plat Book	Page	
Pioneer Crossing								17	13	178	
Brief Legal Description:											

29

1850

1850

1850

1850

1850

Name On Return:	MAP OLD: 1564A	BLOCK	PAR 018	SUB	15-64A		18
Name On Deed:	NEW: 1524C		Photo 144	Cell No.	Map	Block	Parcel
Property Address:	132 Pioneer Drive			Property Acquired From:			
Acquired By:	Deed Will	Approximate Date Acquired:	Recorded Yes No	D.B. Pg.	Size: (Dim. or Ac.)		
Bounded By:	N.	S.	E.	W.			

Date	Grantor (From)		Grantee (To)			D.B.	Pg.	Type	W.D.Cons.	
1-10-79	Anderson & Simpson		Simpson, May			255	661	WD	1 ⁰⁰	
8-1-80	Simpson, May		Patterson, Glenn & Gayla			289	529	WD	49 ⁹⁰	
9-6-85	Patterson, Glenn & Gayla		Laminack, Terpi F.			481	353	W	64 ⁵⁰	
City		G.M.D.	L.D.	L.L.	Dimensions	Acreage				
			15	1195		Return	Deed	Plat	Comp.	Used
Subdivision					Block	Lot	Plat Book	Page		
Pioneer Crossing						18	13	178		
Brief Legal Description:										

1

2

3

4

5


6

Property	MAP	BLOCK	PAR	SUB			
Acquired From:	OLD: 1564A		019			15-64A	19
Acct. No.	NEW: 1524C		Photo 145	Call No		Map	Block Parcel

Date	Grantor (From)	Grantee (To)	D.B.	Pg.	Type	W.D.Cons
		Jastrezebski, Margaret H.	Per	'90 Tax	Return	

City	G.M.D.	L.D.	L.L.	Dimensions	Acreage				
		15	1195		Return	Deed	Plat	Comp.	Used
Subdivision					Block	Lot	Plat Bk.	Page	
Pioneer Crossing						19	13	178	

Brief Legal Description



Name On Return:

Photo	Call No.

156AA		19
Map	Block	Parcel

Name On Deed:

Property Address:

Property Acquired From:

Acquired By: Deed Will Approximate Date Acquired: Recorded Yes No D.B. Pg. Size: (Dim. or Ac.)


Bounded By: N. S. E. W.

Date	Grantor (From)	Grantee (To)	D.B.	Pg.	Type	W.D. Cons.
12-77	Anderson & Simpson	Carlisle, J. J.	230	197	W/D	5 ⁰⁰
7-15-78	Carlisle, J. J.	Crowley, James R.	242	381	WD	42 ⁰⁰
8-31-79	Crowley, James R.	Margaret H. Jastrzebski, Walter J.	270	108	WD	50 ⁰⁰

City	G.M.D.	L.D.	L.L.	Dimensions	Acreage				
					Return	Deed	Plat	Comp.	Used
		15	1195						

Subdivision	Block	Lot	Plat Book	Page
Pioneer Crossing		19	13	178

Brief Legal Description:



rec. 5-29-84

MAP	BLOCK	PAR	SUB
OLD: 1564A	146	020	
NEW: 1524C		Photo 146	Call No

Property
 Acquired From: 136
 Acct. No.


15-64A		20
Map	Block	Parcel

Date	Grantor (From)	Grantee (To)	D.B.	Pg.	Type	W.D. Cons
12-24-86	Wade, Diane C.	Wade, Marlene C.	400 Per	501 '84 Tax	W Return	14.00
4-18-87	Wade, Marlene C.	White, R. Clay & Valerie C.	624	31	WD	
1-31-90	White, R. Clay & Valerie C.	Wade, Marlene C.	849	43	PCD	0
2-28-90	Wade, Marlene C.	England, Thomas D. & Janice T. England	852	460	WD	71.00

City	G.M.D.	L.D.	L.L.	Dimensions	Acreage				
		15	1195		Return	Deed	Plat	Comp.	Used

Subdivision	Block	Lot	Plat Bk.	Page
Pioneer Crossing		20	13	178

Brief Legal Description



Name On Return:
Name On Deed:

Photo	Call No.
-------	----------

1564A		20
Map	Block	Parcel


Property Address:	Property Acquired From:				
Acquired By:	Deed Will	Approximate Date Acquired:	Recorded Yes No	D.B. Pg.	Size (Dim. or Ac.)
Bounded By:	N.	S.	E.	W.	

Date	Grantor (From)	Grantee (To)	D.B.	Pg.	Type	W.D.Cons.
12/9/77	Anderson & Simpson	Builders, Inc. Carlisle, J. J.	230	512	W	11.00
8-17-78	S.J. Carlisle Builders, Inc.	Lemon, Keith R & Penelope S.	244	869	WD	42.90
7-19-79	Penelope S. Lemon, Keith R. &	Diane C. Wade, Marlene C. &	267	187	WD	4.00

City	G.M.D.	L.D.	L.L.	Dimensions	Acreage				
					Return	Deed	Plat	Comp.	Used
		15	1195						

Subdivision	Block	Lot	Plat Book	Page
Pioneer Crossing		20	13	178


Brief Legal Description:



Name On Return:	MAP: 1564A	BLOCK:	PAR: 021	SUB:	1564A		21
Name On Deed:	NEW: 1524C		Photo: 147	Call No:	Map	Block	Parcel

Property Address: 138 Pioneer Drive	Property Acquired From:			
Acquired By: Deed Will	Approximate Date Acquired:	Recorded Yes No	D.B. Pg.	Size: (Dim. or Ac.)
Bounded By: N.	S.	E.	W.	

Date	Grantor (From)	Grantee (To)	D.B.	Pg.	Type	W.D.Cons.
12/77	Anderson & Simpson	Carlisle, J. J.	230	200	W	5.00
11-24-87	Carlisle, J.J. Estate	Barbara Ann Cook Hayes Doris Carlisle	683	311	ED	0
11-24-87	Barbara Ann Cook Hayes, Doris Carlisle	Dana Barlene McKenzie Tyson Ellington Gregory Thomas	683	313	WD	67.00
	City	G.M.D.	L.D.	L.L.	Dimensions	Acreage
			15	1195		Return Deed Plat Comp Used
	Subdivision	Block	Lot	Plat Book	Page	
	Pioneer Crossing		21	13	178	
Brief Legal Description:						



Name On Return:	MAP BLOCK PAR SUB OLD: 1564A	022	
Name On Deed:	NEW: 1524C	Photo 148	Call No.


1564A		22
Map	Block	Parcel

Property Address:		Property Acquired From:			
Acquired By:	Deed Will	Approximate Date Acquired:	Recorded Yes No	D.B. Pg.	Size: (Dim. or Ac.)
Bounded By:	N.	S.	E.	W.	

Date	Grantor (From)	Grantee (To)	D.B.	Pg.	Type	W.D.Cons.
12/9/77	Anderson & Simpson	Carlisle J. J. Builders, Inc.	230	512	W	11.00
6-23-78	Carlisle, J.J. Builders, Inc.	Beth J. Pritchett, Dennis F. &	241	186	WD	45 ⁵⁰
11-8-79	Beth J. Pritchett, Dennis F. &	Strickland, Grady W.	275	661	WD	3 ²⁰

City	G.M.D.	L.D.	L.L.	Dimensions	Acreage				
					Return	Deed	Plat	Comp.	Used
		15	1182						
Subdivision				1195	Block	Lot	Plat Book	Page	
Pioneer Crossing						22	13	178	

Brief Legal Description:



Name On Return:	MAP BLOCK PAR SUB OLD: 1564A	023	
Name On Deed:	NEW: 1524C	Plat No. 149	Call No.

1564A		23
Map	Block	Parcel


Property Address:		Property Acquired From:			
Acquired By:	Deed Will	Approximate Date Acquired:	Recorded Yes No	D.B. Pg.	Size: (Dim. or Ac.)
Bounded By:	N.	S.	E.	W.	

Date	Grantor (From)	Grantee (To)	D.B.	Pg.	Type	W.D. Cons.
4/24/81	Dunn James Michael	Dorothy F. Murphy, George W. +	302	880	W	990
3/4/03	Dorothy F. Murphy, George W. ^{ESTATE}	SAVIDGE, MADELYN MURPHY, MURPHY, GEORGE W. JR.	5941	157	DOA	+ LOTS - 0 -

City	G.M.D.	L.D.	L.L.	Dimensions	Acreage				
					Return	Deed	Plat	Comp	Used

Subdivision	Block	Lot	Plat Book	Page
Pioneer Crossing		23	13	178

Brief Legal Description:



Name On:
Return:

Photo	Call No.

15-64A		23
Map	Block	Parcel

Name On
Deed:

Property
Address:

Property
Acquired From:

Acquired By:	Deed Will	Approximate Date Acquired:	Recorded Yes No	D.B. Pg.	Size: (Dim. or Ac.)
--------------	-----------	----------------------------	-----------------	----------	---------------------


Bounded By:	N.	S.	E.	W.
-------------	----	----	----	----

Date	Grantor (From)	Grantee (To)	D.B.	Pg.	Type	W.D. Cons.
1-10-79	Anderson & Simpson	Simpson, Max	255	661	WD	1 ⁰⁰
5-5-79			276	112	CWD	-0-
5-11-79	Simpson, Max	Bentley-Grady Barbara M.	262	401	WD	5 ⁰⁰
11-14-79	Bentley, Grady	Dunn, James Michael	276	113	WD	49 ⁹⁰

City	G.M.D.	L.D.	L.L.	Dimensions	Acreage				
		15	1182		Return	Deed	Plat	Comp.	Used

Subdivision	Block	Lot	Plat Book	Page
Pioneer Crossing		23	13	178

Brief Legal Description:




Property	EMAP	BLOCK	PAR	SUB	15-64A		24
Acquired From:	OLD: 1564A		024		Map	Block	Parcel
Acct. No.	NEW: 1524C		150				

Date	Grantor (From)	Grantee (To)	D.B.	Pg.	Type	W.D. Cons
3/5/92	LINDAMOOD, DAWN M. RICHARD P.	ALBERTS, LOU ANN M. NICHOLAS, NICK G. &	1145	274	WD	-0-
9-1-92	Nicholas, Nick G.	Alberts, Lou Ann M.	1277	42	QCD	66 ⁹⁰

City	G.M.D.	L.D.	L.L.	Dimensions	Acreage				
		15th	1182		Return	Deed	Plat	Comp.	Used

Subdivision	Block	Lot	Plat Bk.	Page
PIONEER CROSSING		24	13	178

Brief Legal Description



Name On Return: _____
 Name On Deed: _____

Photo	Call No.
-------	----------


156A		24
Map	Block	Parcel

Property Address: **144 Pioneer Drive** Property Acquired From: _____

Acquired By: Deed _____ Will _____ Approximate Date Acquired: _____ Recorded Yes _____ No _____ D.B. _____ Pg. _____ Size: (Dim. or Ac.) _____

Bounded By: N. _____ S. _____ E. _____ W. _____

Date	Grantor (From)	Grantee (To)	D.B.	Pg.	Type	W.D.Cons.
12-4-80	Coker, F. Charles, Jr.	Bennett, Elizabeth E.	296	712	w/d	15 ⁴⁰
2/19/82	Bennett, Elizabeth E.	Sanders, Michael Allan	317	428	w	22 ³⁰
11-29-85	Sanders, Michael Allan	Dawn M. Linda and Richard P. Sanders	497	626	w	66 ⁹⁰
City		G.M.D.	L.D.	L.L.	Dimensions	Acreage
			15	1182		Return Deed Plat Comp Used
Subdivision			Block	Lot	Plat Book	Page
Pioneer Crossing				24	13	178
Brief Legal Description: _____						



Name On Return:

Photo	Call No.

15-67A		24
Map	Block	Parcel

Name On Deed:

Property Address:

Property Acquired From:

Acquired By:	Deed Will	Approximate Date Acquired:	Recorded Yes No	D.B. Pg.	Size: (Dim. or Ac.)
--------------	-----------	----------------------------	-----------------	----------	---------------------


Bounded By:	N.	S.	E.	W.
-------------	----	----	----	----

Date	Grantor (From)	Grantee (To)	D.B.	Pg.	Type	W.D.Cons.
5-17-78	Anderson & Simpson	Baxter Builders Inc.	239	433	WD	3 ⁷⁰
11-6-79	Baxter Builders Inc. Loan Assoc.	United Federal Savings & Loan Assoc.	276	401 400	DUP	25 ⁰⁰
12-27-79	United Federal Savings & Loan Assoc.	Coker, Charles F. Jr.	279	267	WD	39 ⁶⁰

City	G.M.D.	L.D.	L.L.	Dimensions	Acreage				
					Return	Deed	Plat	Comp.	Used
		15	1182						

Subdivision	Block	Lot	Plat Book	Page
Pioneer Crossing		24	13	178

Brief Legal Description:



Name On Return:	MAP	BLOCK	PAR	SUB	15-64A	25	
	OLD: 1564A		025				
Name On Deed:	NEW: 1524C		Photo	Call No.	Map	Block	Parcel
			151				

Property Address:			Property Acquired From:			
Acquired By:	Deed Will	Approximate Date Acquired:	Recorded Yes No	D.B. Pg.	Size: (Dim. or Ac.)	
Bounded By:	N.	S.	E.	W.		

Date	Grantor (From)	Grantee (To)	D.B.	Pg.	Type	W.D.Cons.
11-9-78	Anderson & Simpson	Wilkins, ^{Susan E.} Danny M. &	250	157	W/D	5 ⁰⁰

City	G.M.D.	L.D.	L.L.	Dimensions	Acreage					
					Return	Deed	Plat	Comp.	Used	
		15	1182							
Subdivision				Block	Lot	Plat Book	Page			
Pioneer Crossing					25	13	178			

Brief Legal Description:

11

12

13

14

15

16

17

18

19

20


Name On Return:	MAP OLD: 1564A	BLOCK	PAR 026	SUB	15-64A		26
Name On Deed:	NEW: 1524C		Photo 152	Cell No.	Map	Block	Parcel

Property Address:	Property Acquired From:				
Acquired By:	Deed Will	Approximate Date Acquired:	Recorded Yes No	D.B. Pg.	Size (Dim. or Ac.)
Bounded By:	N.	S.	E.	W.	

Date	Grantor (From)	Grantee (To)	D.B.	Pg.	Type	W.D. Cons.
1-10-79	Anderson & Simpson	Anderson, Carl E. Bldg, Inc	256	520	WD	2 ⁰⁰
1-24-80	Anderson, Carl E.	Wilkins, Danny M.	290	467	WD	1 ⁰⁰

City	G.M.D.	L.D.	L.L.	Dimensions	Acreage				
					Return	Deed	Plat	Comp.	Used
		15	1182						
Subdivision					Block	Lot	Plat Book	Page	
Pioneer Crossing						26	13	178	

Brief Legal Description:




Property	MAP	BLOCK	PAR	SUB
Acquired From:	OLD: 1564A		.027	
Acct. No.	NEW: 1524C		Photo 153	Call No

15-64A		27
Map	Block	Parcel

Date	Grantor (From)	Grantee (To)	D.B.	Pg.	Type	W.D. Cons
1-26-90	Long Roy A.	Melanie D. Scoggins Scoggins, Timothy D.	850	407	WD	72 ⁹⁰

City	G.M.D.	L.D.	L.L.	Dimensions	Acreage				
					Return	Deed	Plat	Comp.	Used
		15	1182						
Subdivision					Block	Lot	Plat Bk.	Page	
Pioneer Crossing						27	13	178	
Brief Legal Description									



Name On Return:

Photo	Call No.

5-6A		27
Map	Block	Parcel

Name On Deed:


Property Address:

Property Acquired From:

Acquired By:	Deed Will	Approximate Date Acquired:	Recorded Yes No	D.B. Pg.	Size (Dim. or Ac.)
--------------	-----------	----------------------------	-----------------	----------	--------------------

Bounded By:	N.	S.	E.	W.
-------------	----	----	----	----

Date	Grantor (From)		Grantee (To)		D.B.	Pg.	Type	W.D. Cons.
1-10-79	Anderson & Simpson		Anderson, Carl E. Bldg, Inc		256	520	WD	2 ⁰⁰
3-1-79	Anderson, Carl E. Bldg, Inc		Williams, H. L., Jr.		301 270	448 286	WD (W.D)	0- 2 ⁰⁰
6/20/81	Williams, H. L. Jr.		Long, Roy A		307	47	W	10 ⁰⁰
City		G.M.D.	L.D.	L.L.	Dimensions		Acreage	
			15	1182			Return	Deed
							Plat	Comp.
							Used	
Subdivision					Block	Lot	Plat Book	Page
Pioneer Crossing						27	13	178
Brief Legal Description:								



Property
Acquired From:
Acct. No.

MAP BLOCK PAR SUB
 OLD: 1564A 028
 NEW: 1524C 154

15-4A		28
Map	Block	Parcel

Date	Grantor (From)	Grantee (To)	D.B.	Pg.	Type	W.D.Cons
1-16-87	Darlene J. Reece, Kenneth W. & Lisa E.	Lisa E. Seaborn, Edward S.	597	443	WD	71.90
10/89	LISA E. SEABORN, EDWARD B.	EXCLUSIVE PROP'S, INC.	830	388	W	4.40
10/89	EXCLUSIVE PROP'S, INC.	HEWATT, RODNEY JAY	830	389	W	8.50

City	G.M.D.	L.D.	L.L.	Dimensions	Acreage				
					Return	Deed	Plat	Comp.	Used
		15	1182						

Subdivision	Block	Lot	Plat Bk.	Page
Pioneer Crossing		28	16	89

Brief Legal Description

1941
1942
1943
1944
1945

Name On Return:

Photo	Call No.

15-64A		28
Map	Block	Parcel

Name On Deed:

Property Address:

Property Acquired From:

Acquired By:	Deed Will	Approximate Date Acquired:	Recorded Yes ___ No ___	D.B. ___ Pg. ___	Size: (Dim. or Ac.)
--------------	-----------	----------------------------	-------------------------	------------------	---------------------

Bounded By:	N.	S.	E.	W.
-------------	----	----	----	----

Date	Grantor (From)			Grantee (To)			D.B.	Pg.	Type	W.D.Cons.	
3-6-78	Anderson & Simpson			Fincha Const. Co. Inc.			234	118	WD	550	
4-21-78	Fincha Const. Co., Inc.			Cynthia M. Worrell, Rick E. &			237	670	WD	3890	
9-30-81	Worrell, Rick & Cynthia			Reece, Kenneth W. & Darlene J.			311	672	WD	19.20	
City		G.M.D.	L.D.	L.L.	Dimensions		Acreage				
			15	1182			Return	Deed	Plat	Comp.	Used
Subdivision							Block	Lot	Plat Book	Page	
Pioneer Crossing								28	13	178	
Brief Legal Description:											

11

11

11

11

11


11

Property	MAP	BLOCK	PAR	SUB
Acquired From:	OLD: 1564A		029	
Acct. No.	NEW: 1524C		Photo 155	Call No

1564A		29
Map	Block	Parcel

Date	Grantor (From)	Grantee (To)	D.B.	Pg.	Type	W.D.Cons
5/89	WADDELL, PEGGY J. BOBBY T.	KUYRKENDALL, KAREN T.	811	300	W	15.30

City	G.M.D.	L.D.	L.L.	Dimensions	Acreage				
		15	1182		Return	Deed	Plat	Comp.	Used
Subdivision					Block	Lot	Plat Bk.	Page	
PIONEER CROSSING.						29	13	178	
Brief Legal Description							16	89	



Name On Return:

Photo	Call No.

15-64A		29
Map	Block	Parcel

Name On Deed:


Property Address:

Property Acquired From:

Acquired By:	Deed Will	Approximate Date Acquired:	Recorded Yes No	D.B. Pg.	Size: (Dim. or Ac.)
--------------	-----------	----------------------------	-----------------	----------	---------------------

Bounded By:	N.	S.	E.	W.
-------------	----	----	----	----

Date	Grantor (From)			Grantee (To)		D.B.	Pg.	Type	W.D.Cons.
3-13-78	Anderson & Simpson			Wil-Mac Builders, Inc.		235	403	WD	5 ⁵⁰
11-10-78	Wil-Mac Builders, Inc.			Dinsmore, Wanda		250	522	WD	42 ⁹⁰
11-17-86	Dinsmore, Wanda			Waddell, Bobby T. & Peggy J.		584	304	WD	25 ⁰⁰
City		G.M.D.	L.D.	LL.	Dimensions	Acreage			
			15	1182		Return	Deed	Plat	Comp. Used
Subdivision						Block	Lot	Plat Book	Page
Pioneer Crossing							29	13	178
Brief Legal Description:								16	89



Property
 Acquired From:
 Acct. No.

MAP BLOCK PAR SUB
 OLD: 1564A 030
 NEW: 1524C 156


15-64A		30
Map	Block	Parcel

Date	Grantor (From)	Grantee (To)	D.B.	Pg.	Type	W.D.Cons
1-23-87	Finney, David B.	Finney, Cheryl A.	649	82	QCD	o -

City	G.M.D.	L.D.	L.L.	Dimensions	Acreage				
		15	1182		Return	Deed	Plat	Comp.	Used

Subdivision	Block	Lot	Plat Bk.	Page
Pioneer Crossing		30	13	178

Brief Legal Description



Name On Return:

Photo	Call No.

15-64A		30
Map	Block	Parcel

Name On Deed:

Property Address:

Property Acquired From:

Acquired By: Deed Will Approximate Date Acquired: Recorded Yes No D.B. Pg. Size: (Dim. or Ac.)

Bounded By: N. S. E. W.

695 1865/276/3984 399

Date	Grantor (From)	Grantee (To)	D.B.	Pg.	Type	W.D. Cons.
5-17-78	Anderson & Simpson	Baxter Builders Inc.	239	433	WD	3 ⁷⁰

1979	Baxter Builders Inc.	United Federal Savings & Loan	278	185 186	DUP	29 ⁷⁰
------	----------------------	-------------------------------	-----	------------	-----	------------------

11-15-79	United Federal Savings & Loan	Finney, Cheryl A. David B.	278	187	LWD	37 ⁵⁰
----------	-------------------------------	----------------------------	-----	-----	-----	------------------

City	G.M.D.	L.D.	L.L.	Dimensions	Acreage				
					Return	Deed	Plat	Comp.	Used
		15	1182						

Subdivision	Block	Lot	Plat Book	Page
Pioneer Crossing		30	13	178

Brief Legal Description:

10

10

10

10

10

Property
 Acquired From:
 Acct. No.

MAP BLOCK PAR SUB
 OLD: 1564A 031
 NEW: 1524C 157


1564A		31
Map	Block	Parcel

Date	Grantor (From)	Grantee (To)	D.B.	Pg.	Type	W.D.Cons
12-3-87	Finney, David B.	Finney, Cheryl A.	649	82	QCD	-0-

City	G.M.D.	L.D.	L.L.	Dimensions	Acreage				
		15	1182		Return	Deed	Plat	Comp.	Used

Subdivision	Block	Lot	Plat Bk.	Page
Pioneer Crossing		31	13	178

Brief Legal Description



Name On Return:

Photo	Call No.

15-6AA		31
Map	Block	Parcel

Name On Deed:

Property Address:

Property Acquired From:

Acquired By:	Deed Will	Approximate Date Acquired:	Recorded Yes No	D.B. Pg.	Size: (Dim. or Ac.)
--------------	-----------	----------------------------	-----------------	----------	---------------------

Bounded By:	N.	S.	E.	W.
-------------	----	----	----	----


also 276/598 & 599

Date	Grantor (From)	Grantee (To)	D.B.	Pg.	Type	W.D. Cons.
5-17-78	Anderson & Simpson	Baxter Builders Inc.	239	433	WD	3 rd
1979	Baxter Builders Inc.	United Federal Savings & Loan	278	186 185	DUP	29 th
11-15-79	United Federal Savings & Loan	Finney, David B. Cheryl H.	278	187	LWD	37 th

City	G.M.D.	L.D.	L.L.	Dimensions	Acreage				
		15	1182		Return	Deed	Plat	Comp.	Used

Subdivision	Block	Lot	Plat Book	Page
Pioneer Crossing		31	13	178

Brief Legal Description:




Property Acquired From:	MAP BLOCK PAR SUB OLD: 1564A 032
Acct. No.	Photo Call No NEW: 1524C 158

15-64A		32
Map	Block	Parcel

Date	Grantor (From)	Grantee (To)	D.B.	Pg.	Type	W.D. Cons
3-1-89	NKIA Dolores A. Miles Daum, Dolores	Robertson, Roberta	777	266	WD	71 ⁰⁰ / ₂ lots
12-30-91	ROBERTSON, ROBERTA	RASMUSSEN, Michael M.	1116	170	WD	85 ⁰⁰

City	G.M.D.	L.D.	L.L.	Dimensions	Acreage				
		15	1182		Return	Deed	Plat	Comp.	Used
Subdivision					Block	Lot	Plat Bk.	Page	
Pioneer Crossing						32	13	178	
Brief Legal Description									



Name On Return:

Photo	Call No.

15-64A		32
Map	Block	Parcel

Name On Deed:

Property Address:

Property Acquired From:

Acquired By:	Deed Will	Approximate Date Acquired:	Recorded Yes No	D.B. Pg.	Size: (Dim. or Ac.)
--------------	-----------	----------------------------	-----------------	----------	---------------------


Bounded By:	N.	S.	E.	W.
-------------	----	----	----	----

Date	Grantor (From)	Grantee (To)	D.B.	Pg.	Type	W.D. Cons.
3-2-78	Anderson & Simpson	S & S Builders	242 235	183 194	CWD WD	-0- 550
7-10-78	Sears, Kenny & U.A. a/b/a <i>S & S Builders</i>	Dolores R. Daum, Edwin J. &	242	184	WD	4300
8-6-84	Daum, Edwin J.	Daum, Dolores R.	414 769	182 578	WD	-0-

City	G.M.D.	L.D.	L.L.	Dimensions	Acreage				
		15	1182		Return	Deed	Plat	Comp.	Used

Subdivision	Block	Lot	Plat Book	Page
Pioneer Crossing		32	13	178

Brief Legal Description:




MAP BLOCK PAR SUB

Property Acquired From:	OLD: 15-64A	33	
Acct. No. — 339	NEW: 15-24C	159	Call No

15-64A		33
Map	Block	Parcel

Date	Grantor (From)	Grantee (To)	D.B.	Pg.	Type	W.D. Cons
3-1-89	N/A Dolores A. Miles Dawn Dolores	Robertson, Roberta	777	266	W/D	71.00 2 lots
5-18-90	Robertson, Roberta	Beaty, Jonathan D.	871	391	W/D	13.50
7/90	BEATY, JONATHAN D.	JERI ANN. TEASDALE, JEFFREY R.	889	153	W	71.50
2/24/90	JERI ANN TEASDALE, JEFFREY R. E.	HOSKINS, JILL L.	1755	251	W/D	80.00
7/16/98	Hoskins, Jill L.	Patricia L. Atkinson, Rene R. E.	3212	273	W/D	91.40 4

City	G.M.D.	L.D.	L.L.	Dimensions	Acreage				
					Return	Deed	Plat	Comp.	Used
		15	1182						
Subdivision					Block	Lot	Plat	Bk.	Page
Pioneer Crossing						33	13		178
Brief Legal Description									



Name On Return:

Photo	Call No.

1564A		33
Map	Block	Parcel

Name On Deed:

Property Address: *339 Pioneer Circle*

Property Acquired From:

Acquired By:	Deed Will	Approximate Date Acquired:	Recorded Yes No	D.B. Pg.	Size: (Dim. or Ac.)
--------------	-----------	----------------------------	-----------------	----------	---------------------


Bounded By:	N.	S.	E.	W.
-------------	----	----	----	----

Date	Grantor (From)	Grantee (To)	D.B.	Pg.	Type	W.D.Cons.
6-22-78	Anderson & Simpson	Dolores R. Daum, Edwin J. &	241	180	WD	6 ²⁰
8-6-84	Daum, Edwin J.	Daum, Dolores R.	414	182	QCD	-D-
8-6-84	Daum, Edwin J.	Daum, Dolores R.	769	57B	WD	-0-

City	G.M.D.	L.D.	LL.	Dimensions	Acreage				
		15	1182		Return	Deed	Plat	Comp.	Used

Subdivision	Block	Lot	Plat Book	Page
<i>Pioneer Crossing</i>		33	13	178

Brief Legal Description:



Property Acquired From:
 Acct. No.


MAP BLOCK
 OLD: 1564A
 NEW: 1524G

PAR SUB
 034
 Phone 160
 Call No

1564A
 34
 Map Block Parcel

Date	Grantor (From)	Grantee (To)	D.B.	Pg.	Type	W.D. Cons
5-29-84	marion B. Devlin, James M. &	colleen Holbrook, David Alan &	406	385	W	14.00
10-16-92	Colleen Callahan Holbrook	Garner, Cicero, Jr	1317	207	WD	65.00

City	G.M.D.	L.D.	L.L.	Dimensions	Acreage				
					Return	Deed	Plat	Comp.	Used
			15	1182					
Subdivision					Block	Lot	Plat Bk.	Page	
Pioneer Crossing						34	13	178	
Brief Legal Description									



Name On Return:

Photo Call No.

15-64A Map Block Parcel 34

Name On Deed:

Property Address:

Property Acquired From:

Acquired By: Deed Will Approximate Date Acquired: Recorded Yes No D.B. Pg. Size: (Dim. or Ac.)


Bounded By: N. S. E. W.

Date	Grantor (From)	Grantee (To)	D.B.	Pg.	Type	W.D.Cons.
1-10-79	Anderson & Simpson	Anderson, Carl E. Bldg, Inc	256	520	WD	2 ⁰⁰
7-6-79	Anderson, Carl E. Bldg, Inc	Carlite Enterprises, Inc	266	623	WD	5 ⁵⁰
2-26-80	Carlite Enterprises, Inc	Devlin, James M. & Marina B.	282	260	WD	57 ⁹⁰

City	G.M.D.	L.D.	L.L.	Dimensions	Acreage				
		15	1182		Return	Deed	Plat	Comp.	Used

Subdivision	Block	Lot	Plat Book	Page
Pioneer Crossing		34	13	178

Brief Legal Description:




Property
Acquired From:
Acct. No.

MAP BLOCK - PAR SUB
OLD: 1564A 035
NEW: 1524C 161

1564A		35
Map	Block	Parcel

Date	Grantor (From)	Grantee (To)	D.B.	Pg.	Type	W.D. Cons
10-1-84	Merrill Lynch Relocation	Loring, Dyanne J.	422	399	WD	69 ⁵⁰
10-2-86	Loring, Dyanne J.	Gordon, Peter	569	544	W	78 ⁵⁰
10-2-86	Gordon, Peter	Marcilee Shedrow Gordon, Peter &	575	140	WD	0-
10-11-90	Marcilee Shedrow Gordon, Peter &	Capobianco, Daniel	877	562	WD	→
3-9-92	Capobianco, Daniel	Mary L Strain, Alvin A. &	1161	95	WD	85 ⁹⁰

City	G.M.D.	L.D.	L.L.	Dimensions	Acreage				
		15	1182		Return	Deed	Plat	Comp.	Used
Subdivision					Block	Lot	Plat	Bk.	Page
Pioneer Crossing						35	13		178
Brief Legal Description									



Name On Return:

Photo	Call No.

1564A		35
Map	Block	Parcel

Name On Deed:

Property Address:

Property Acquired From:

Acquired By: Deed Will Approximate Date Acquired: Recorded Yes No D.B. Pg. Size: (Dim. or Ac.)


Bounded By: N. S. E. W.

Date	Grantor (From)	Grantee (To)	D.B.	Pg.	Type	W.D. Cons.
10-10-78	Anderson & Simpson	Fincher Const. Co. Inc.	248	188	WD	55
12-4-78	Fincher Const. Co. Inc.	Deborah G. Owens, Victor L. &	251	891	WD	45-30
1984	Deborah G. Owens, Victor L. &	Merrill Lynch Relocation	422	398	WD	26-80

City	G.M.D.	L.D.	L.L.	Dimensions	Acreage				
					Return	Deed	Plat	Comp.	Used
		15	1182						

Subdivision	Block	Lot	Plat Book	Page
Pioneer Crossing		35	13	178

Brief Legal Description:




Property Acquired From **33**
 Acct. No.

MAP BLOCK, PAR SUB
 OLD: 1564A 036
 NEW: 1524C -162

15-64A **36**
 Map Block Parcel

Date	Grantor (From)	Grantee (To)	D.B.	Pg.	Type	W.D.Cons
3-6-84	^{Toni} Morgan G. Williams &	^{Susan L.} Pagelsen Charles E.	388	603	(C)	73 60
5-1-86	^{Susan L.} Pagelsen Charles E. &	^{Tyra S. Williams} Williams William D. &	529	221	WD	78 50
3-24-89	^{Tyra S.} Williams William D. &	^{Ruth M. & John E.} O'Neil, Stephen P. &	783	178	WO	83 90
3-29-90	^{Ruth M. & John E.} O'Neil, Stephen P. &	^{Tammy} Riffey, Charles E. &	860	155	WD	2 00 *

City	G.M.D.	L.D.	L.L.	Dimensions	Acreage				
					Return	Deed	Plat	Comp.	Used
		15	1182						
Subdivision					Block	Lot	Plat	Bk.	Page
Pioneer Crossing						36	13		178
Brief Legal Description									



Name On Return:

Photo	Call No.

25-64A		36
Map	Block	Parcel

Name On Deed:


Property Address:

Property Acquired From:

Acquired By:	Deed Will	Approximate Date Acquired:	Recorded Yes No	D.B. Pg.	Size: (Dim. or Ac.)
--------------	-----------	----------------------------	-----------------	----------	---------------------

Bounded By:	N.	S.	E.	W.
-------------	----	----	----	----

Date	Grantor (From)		Grantee (To)			D.B.	Pg.	Type	W.D.Cons.	
9-6-78	Anderson & Simpson		Fincher Const. Co., Inc.			245	824	WD	550	
10-19-78	Fincher Const. Co., Inc.		Manley, Nancy J.			248	744	WD	4500	
3/2/82	Manley, Nancy J.		Toni B. Morgan & William J.			319	424	W	1750	
City		G.M.D.	L.D.	L.L.	Dimensions	Acreage				
			15	1182		Return	Deed	Plat	Comp.	Used
Subdivision					Block	Lot	Plat Book	Page		
Pioneer Crossing						36	13	178		
Brief Legal Description:										



Name On Return:	MAP OLD: 1564A	BLOCK	PAR 037	SUB	15-64A		37
Name On Deed:	NEW: 1524C		Photo 163	Call No.	Map	Block	Parcel

Property Address:	Property Acquired From:				
Acquired By:	Deed Will	Approximate Date Acquired:	Recorded Yes No	D.B. Pg.	Size (Dim. or Ac.)
Bounded By:	N.	S.	E.	W.	

Date	Grantor (From)	Grantee (To)	D.B.	Pg.	Type	W.D. Cons.
10-2-78	Anderson & Simpson	Annette W. Stephens, Alex H. IV &	252 247	845 695	WD WD	0 6 ⁰⁰
2/23/82	Stephens, Annette W.	Stephens, Alex H. IV	319	298		—
10-16-87	Stephens, Alex H., IV	Suzanne M. Black, Norman W. &	666	404	WD	12 ⁰⁰

City	G.M.D.	L.D.	L.L.	Dimensions	Acreage				
		15	1182		Return	Deed	Plat	Comp.	Used

Subdivision	Block	Lot	Plat Book	Page
Pioneer Crossing		37	13	178

Brief Legal Description:

12

100 3

1 1

100 100 100 100

1

1

1


Property Acquired From:	MAP .BLOCK	PAR SUB	15-64A		38
Acct. No.	OLD: 1564A	038	Map	Block	Parcel
	NEW: 1524C	Photo Call No			
		164			

Date	Grantor (From)	Grantee (To)	D.B.	Pg.	Type	W.D. Cons
9-83	Warner, Paul A. + Marta J.	Denney, Gregory K. + Janis J.	366	534	W/D	55. ⁵⁰
3-16-87	Janis Jaschke Denney Denney, Gregory Keith?	Janis Denney, Gregory K.	613	296	CWD	0-
11/4/93	JANIS J. DENNEY, GREGORY K.	PATRICIA APONIK, STEVEN	1670	806	W/D	78. ⁰⁰

City	G.M.D.	L.D.	L.L.	Dimensions	Acreage				
					Return	Deed	Plat	Comp.	Used
		15	1182						

Subdivision	Block	Lot	Plat Bk.	Page.
Pioneer Crossing		38	13	178

Brief Legal Description: + pt. 39



Name On Return:

Photo	Call No.

15-64A		38
Map	Block	Parcel

Name On Deed:


Property Address:

Property Acquired From:

Acquired By: Deed Will Approximate Date Acquired: Recorded Yes No D.B. Pg. Size: (Dim. or Ac.)

Bounded By: N. S. E. W.

Date	Grantor, (From)	Grantee (To)	D.B.	Pg.	Type	W.D. Cons.
10/78	Anderson & Simpson	J. J. CARLISLE BUILDERS, INC	249	250	W	11 ⁰⁰ ^{1/2} _{1/2}
9/79	CARLISLE BUILDERS, INC	WARNOCK, CAREY, JR	254	73	W	16⁹⁰
9/79	WARNOCK, CAREY & SUZANNE	WARNOCK, CAREY, JR. & PAUL R. & MARTA J.	272	134	q/c	6 ⁵⁰
City		G.M.D.	L.D.	L.L.	Dimensions	Acreage
			15	1182		Return Deed Plat Comp. Used
Subdivision			Block	Lot	Plat Book	Page
Pioneer Crossing				38	13	178
Brief Legal Description:			pt. 39			



Property Acquired From:
Acct. No.

Photo	Call No
-------	---------


15N24C		165
Map	Block	Parcel

Date	Grantor (From)	Grantee (To)	D.B.	Pg.	Type	W.D. Cons
4/22/05	CASTORELA, MIGUEL	FLORISELVA CASTORELA, MIGUEL	7920	239	LD	2 PARCELS -0-

City	G.M.D.	L.D.	L.L.	Dimensions	Acreage				
					Return	Deed	Plat	Comp.	Used
		15	1182						

Subdivision	Block	Lot	Plat Bk.	Page
PIONEER CROSSING		W 1/2 OF 39	13	178

Brief Legal Description




Property
Acquired From:
Acct. No.

MAP BLOCK PAR SUB-
OLD: 1564A 039
NEW: 1524C 165

1564A		39
Map	Block	Parcel

Date	Grantor (From)	Grantee (To)	D.B.	Pg.	Type	W.D.Cons
1485	Milton, Richard Douglas	Milton, Mary Frances	437	107	W	—
8/89	MARY F. MILTON, RICHARD D.	SHANA L. BULLARD, J. CARY	817	562	W	77.50
6-11-90	Bullard, Shana L.	Bullard, J. Cary	902	318	DCD	0
8/10/99	BULLARD, J. CARY	MELLENDEZ FABIO	3899	63	W/D	2 PARCELS 40 93.
4/18/02	MELLENDEZ FABIO	FLORISELVA CASTORELLA, MIGUEL	* 5280	313	W/D	2 PARCELS 30 140
4/22/05	CASTORELLA, FLORISELVA	CASTORELLA, MIGUEL	7920	224	DC	2 PARCELS -0-
City		G.M.D.	L.D.	L.L.	Dimensions	Acreage
			15	1182		
Subdivision		Block	Lot	Plat	Bk.	Page
Pioneer Crossing			1/2 of 39	13		178
Brief Legal Description * FOUND & CORRECTED 9/10/04						



Name On Return:

Photo	Call No.

15-64A		39
Map	Block	Parcel

Name On Deed:

Property Address:

Property Acquired From:

Acquired By:	Deed Will	Approximate Date Acquired:	Recorded Yes No	D.B. Pg.	Size: (Dim. or Ac.)
--------------	-----------	----------------------------	-----------------	----------	---------------------


Bounded By:	N.	S.	E.	W.
-------------	----	----	----	----

Date	Grantor (From)	Grantee (To)	D.B.	Pg.	Type	W.D. Cons.
	Anderson & Simpson	Owens Enterprises	259	236	2U	5 ⁵⁰ / ₁₀₀
7-24-79	Owens Enterprises, Inc.	Debra Lynn Rice Milton, Richard Douglas	267	158	1WD	-
10-82	Milton, Debra Lynn ^{1/2 int.}	Milton, Richard Douglas ^{1/2 int.}	331	350	AC	-

City	G.M.D.	L.D.	LL.	Dimensions	Acreage				
		15	1182		Return	Deed	Plat	Comp.	Used


Subdivision	Block	Lot	Plat Book	Page
Pioneer Crossing		12 ⁵ / ₃₉	13	178

Brief Legal Description:



Property Acquired From:	MAP	BLOCK	PAR	SUB	15-64A		40
Acct. No.	OLD: 1564A		040		Map	Block	Parcel
	NEW: 1524C		166				

Date	Grantor (From)	Grantee (To)	D.B.	Pg.	Type	W.D. Cons				
8-29-88	Richard Douglas Milton, Mary Frances	Shana L. Bullard Bullard, J. Cary	817	562	WD	2 TRACTS 47.50				
6-11-90	Bullard, Shana L.	Bullard, J. Cary	902	318	DCD	-0-				
8/10/99	BULLARD, J. CARU	MELENDEZ, FABIO	3899	63	WD	2 PARCELS 93.40				
4/18/02	MELENDEZ, FABIO	CASTORELA, MIGUEL FLORISELVA 1/2	5280	313	WD	40.30				
4/22/05	CASTORELA, FLORISELVA	CASTORELA, MIGUEL	7920	224	DC	2 PARCELS -0-				
4/22/05	CASTORELA, MIGUEL	CASTORELA, MIGUEL FLORISELVA 1/2	7920	239	WD	2 PARCELS -0-				
City		G.M.D.	L.D.	L.L.	Dimensions	Acreage				
			15	1182						
Subdivision						Return	Deed	Plat	Comp.	Used
Pioneer Crossing										
Brief Legal Description						Block	Lot	Plat Bk.	Page	
							40	13	178	



Name On Return:

Photo	Call No.

15-64A		40
Map	Block	Parcel

Name On Deed:

Property Address:

Property Acquired From:

Acquired By: Deed Will Approximate Date Acquired: Recorded Yes No D.B. Pg. Size: (Dim. or Ac.)

Bounded By: N. S. E. W.

Date	Grantor (From)	Grantee (To)	D.B.	Pg.	Type	W.D. Cons.
	Anderson & Simpson	OWENS ENTERPRISES	259	256	W	5 ⁵⁰ / ₁₀₀
7-24-79	Owens Enterprises, Inc	Debra Lynn Pace Milton, Richard Douglas	267	158	WD	49 ⁰⁰ / ₁₀₀
1-4-85	Milton, Richard Douglas	Milton, Mary Frances	437	107	W	—

City	G.M.D.	L.D.	L.L.	Dimensions	Acreage				
		15	1982		Return	Deed	Plat	Comp.	Used

Subdivision	Block	Lot	Plat Book	Page
Pioneer Crossing		40	13	178

Brief Legal Description:

1922

1922

1922

1922

Property Acquired From: **321 PINEWOOD Circle**
 MAP BLOCK PAR SUB
 OLD: 1564A
 NEW: 1524C

041
 Photo 167
 Call No


1564A
 41
 Map Block Parcel

Date	Grantor (From)	Grantee (To)	D.B.	Pg.	Type	W.D. Cons
5-15-86	Connie E. Cogdell, J. David &	Bettis, Lisa G.	535	368	WD	76 ⁹⁰
8/89	BETTIS, LISA G.	HAAG, DAVID G. JUNIE A.	820	349	W	9.40
8-16-90	Julie Annette Haag, David Joseph &	Odle, Richard Frederick	891	168	WD	10 ⁶⁰

City	G.M.D.	L.D.	L.L.	Dimensions	Acreage				
		15	1182		Return	Deed	Plat	Comp.	Used


Subdivision	Block	Lot	Plat Bk.	Page
Pioneer Crossing		41	13	178

Brief Legal Description



Name On Return:				15-64A		41
Name On Deed:		Photo	Call No.	Map	Block	Parcel
Property Address:			Property Acquired From:			
Acquired By:	Deed Will	Approximate Date Acquired:	Recorded Yes No	D.B. Pg.	Size: (Dim. or Ac.)	
Bounded By:	N.	S.	E.	W.		

Date	Grantor (From)	Grantee (To)	D.B.	Pg.	Type	W.D.Cons.					
10-10-78	Anderson & Simpson	Wil-Mac Builders Inc.	248	202	WD	5 ⁵⁰					
1/79	Wil-Mac Builders	GLEASON, ^{THOMAS R. &} ARNETTE	255	600	W	-					
7/21/82	M. Annette Gleason, Thomas A.	Connie E. Cogdell, J. David +	326	19	W	16 ⁸⁰					
City		G.M.D.	L.D.	L.L.	Dimensions		Acreage				
			15	1182			Return	Deed	Plat	Comp.	Used
Subdivision					Block	Lot	Plat Book	Page			
Pioneer Crossing						41	13	178			
Brief Legal Description:											



Name On Return:	MAP — BLOCK — PAR — SUB OLD: 1564A	042		
Name On Deed:	NEW: 1524C	Photo 168	Call No	

15-64A		42
Map	Block	Parcel


Property Address:		Property Acquired From:			
Acquired By:	Deed Will	Approximate Date Acquired:	Recorded Yes No	D.B. Pg.	Size: (Dim. or Ac.)
Bounded By:	N.	S.	E.	W.	

Date	Grantor (From)	Grantee (To)	D.B.	Pg.	Type	W.D. Cons.
10-10-79	Fincher Const. Co. Inc	Diane C Granberry, Robert W. &	273	299	WD	55 50
4-27-87	Diane C Granberry, Robert W. &	Julie K. Dellerba, John A. &	625	548	WD	82 70

City	G.M.D.	L.D.	L.L.	Dimensions	Acreage				
		15	1182		Return	Deed	Plat	Comp.	Used

Subdivision	Block	Lot	Plat Book	Page
Pioneer Crossing		42	13	178

Brief Legal Description:



Name On Return:

Photo	Call No.

1564A		42
Map	Block	Parcel

Name On Deed:

Property Address:

Property Acquired From:

Acquired By:	Deed Will	Approximate Date Acquired:	Recorded Yes No	D.B. Pg.	Size: (Dim. or Ac.)
--------------	-----------	----------------------------	-----------------	----------	---------------------


Bounded By:	N.	S.	E.	W.
-------------	----	----	----	----

Date	Grantor (From)	Grantee (To)	D.B.	Pg.	Type	W.D.Cons.
8-8-78	Anderson & Simpson	Ziegler, Thomas W. & Minette	243	881	WD	6 ²⁰
7-6-79	Ziegler, Thomas W. & Minette	Owens Enterprises, Inc.	266	147	WD	6 ⁰⁰
8-10-79	Owens Enterprises, Inc.	Fincher Construction Co. Inc.	268	328	WD	5 ⁵⁰

City	G.M.D.	L.D.	L.L.	Dimensions	Acreage				
		15	1182		Return	Deed	Plat	Comp.	Used

Subdivision	Block	Lot	Plat Book	Page
Pioneer Crossing		42	13	178

Brief Legal Description:



Name On Return:	MAP OLD: 1564A	BLOCK	PAR 043	SUB	5-64A	43	
Name On Deed:	NEW: 1524C		Photo 169	Call No.			Map


Property Address:			Property Acquired From:			
Acquired By:	Deed <input type="checkbox"/> Will <input type="checkbox"/>	Approximate Date Acquired:	Recorded Yes <input type="checkbox"/> No <input type="checkbox"/>	D.B. <input type="checkbox"/> Pg. <input type="checkbox"/>	Size: (Dim. or Ac.)	
Bounded By:	N.	S.	E.	W.		

Date	Grantor (From)	Grantee (To)	D.B.	Pg.	Type	W.D.Cons.
8-4-78	Anderson & Simpson	Fincher Construction Co, Inc	243	648	WD	550
10-17-78	Fincher Const. Co., Inc.	Billy Marie Carlin, James John	248	694	WD	4350

City	G.M.D.	L.D.	L.L.	Dimensions	Acreage				
		15	1182		Return	Deed	Plat	Comp.	Used

Subdivision	Block	Lot	Plat Book	Page
Pioneer Crossing		43	13	178

Brief Legal Description:



Name On Return:	MAP BLOCK	PAR SUB	15-64A		44
Name On Deed:	OLD: 1564A	044	Map	Block	Parcel
	NEW: 1524C	Photo 170			


Property Address:	Property Acquired From:				
Acquired By:	Deed Will	Approximate Date Acquired:	Recorded Yes No	D.B. Pg.	Size (Dim. or Ac.)
Bounded By:	N.	S.	E.	W.	

Date	Grantor (From)	Grantee (To)	D.B.	Pg.	Type	W.D.Cons.
6-2-80	Trotter, Vicki M. M ^{rs} Gregg, Vicki former-	Faulhaber, Siegfried	286	284	WD	1130

City	G.M.D.	L.D.	L.L.	Dimensions	Acreage				
		15	1182		Return	Deed	Plat	Comp.	Used

Subdivision	Block	Lot	Plat Book	Page
Pioneer Crossing		44	13	178

Brief Legal Description:



Name On Return:

Photo	Call No.

156AA		44
Map	Block	Parcel

Name On Deed:

Property Address:

Property Acquired From:

Acquired By:	Deed Will	Approximate Date Acquired:	Recorded Yes No	D.B. Pg.	Size: (Dim. or Ac.)
--------------	-----------	----------------------------	-----------------	----------	---------------------


Bounded By:	N.	S.	E.	W.
-------------	----	----	----	----

Date	Grantor (From)	Grantee (To)	D.B.	Pg.	Type	W.D.Cons.
8-4-78	Anderson & Simpson	Fincher Const. Co. Inc.	243	648	WD	550
7-28-78	Fincher Const. Co., Inc.	Vicki M. Trotter, Michael B. Trotter	247	868	WD	44 th
5-28-80	Trotter, Mitchell G.	Trotter Vicki M.	286	383	QCD	-0-

City	G.M.D.	L.D.	L.L.	Dimensions	Acreage				
					Return	Deed	Plat	Comp.	Used
		15	1182						

Subdivision	Block	Lot	Plat Book	Page
Pioneer Crossing		44	13	178


Brief Legal Description:



Property Acquired From:	MAP OLD: 1564A	BLOCK	PAR 045	SUB	15-64A	45
Acct. No.	NEW: 1524C		Photo 171	Call No	Map	Block Parcel

Date	Grantor (From)	Grantee (To)	D.B.	Pg.	Type	W.D. Cons
7-2-91	Susan F. Barron, Charles G. & of Cherokee	First Community Bank	1817	300	Dup	2590
11-26-91	First Community Bank of Cherokee	Susan F. Barron, Charles G. &	1100	100	WD	2230

City	G.M.D.	L.D.	L.L.	Dimensions	Acreage				
		15	1182		Return	Deed	Plat	Comp.	Used
Subdivision					Block	Lot	Plat Bk	Page	
Pioneer Crossing						45	13	78	
Brief Legal Description							16	80	



Name On Return:

Photo	Call No.

15-64A		45
Map	Block	Parcel

Name On Deed:

Property Address:

Property Acquired From:

Acquired By: Deed Will _____ Approximate Date Acquired: _____ Recorded Yes No _____ D.B. Pg. _____ Size: (Dim. or Ac.) _____

Bounded By: N. _____ S. _____ E. _____ W. _____

Date	Grantor (From)	Grantee (To)	D.B.	Pg.	Type	W.D. Cons.
11-79			277	322	CWD	-0-
8-8-77	Anderson & Simpson	Anderson, Carl E. Builders, Inc.	236	534	WD	550
11-79		Lane H.	277	321	CWD	-0-
1-20-78	Anderson, Carl E. Builders Inc.	Leonard, Thomas C. & Susan F.	233	78	WD	4490
11-30-79	Leonard, Thomas C. & Lane H.	Barron Charles G. & Susan F.	277	323	WD	5750

City	G.M.D.	L.D.	L.L.	Dimensions	Acreage				
					Return	Deed	Plat	Comp.	Used
		15	1182						

Subdivision	Block	Lot	Plat Book	Page
Pioneer Crossing		45	16 13	87 78

Brief Legal Description:

11

11

11

11

11

11

Name On Return:	MAP - BLOCK - PAR - SUB OLD: 1564A	046		
Name On Deed:	NEW: 1524C	Photo 172	Call No.	

1564A		46
Map	Block	Parcel

Property Address:		Property Acquired From:			
Acquired By:	Deed Will	Approximate Date Acquired:	Recorded Yes No	D.B. Pg.	Size: (Dim. or Ac.)
Bounded By:	N.	S.	E.	W.	

Date	Grantor (From)	Grantee (To)	D.B.	Pg.	Type	W.D.Cons.
7-14-78	Anderson & Simpson	Jameson, John Michael	242	571	WD	550
11-28-78	Jameson, John Michael ^{1/2 int.}	Jameson, Marguerite K. ^{1/2 int.}	251	286	WD	-0-

City	G.M.D.	L.D.	L.L.	Dimensions	Acreage				
		15	1182		Return	Deed	Plat	Comp.	Used

Subdivision	Block	Lot	Plat Book	Page
Pioneer Crossing		46	13	178

Brief Legal Description:

10

10

10

10

10

10

Name On Return:	MAP BLOCK PAR SUB OLD: 1564A	047	15-64A		47
Name On Deed:	NEW: 1524C	Photo 173	Cell No.	Map	Block Parcel

Property Address:	Property Acquired From:				
Acquired By:	Deed Will	Approximate Date Acquired:	Recorded Yes No	D.B. Pg.	Size: (Dim. or Ac.)
Bounded By:	N.	S.	E.	W.	

Date	Grantor (From)	Grantee (To)	D.B.	Pg.	Type	W.D.Cons.
12-1-78	Anderson & Simpson	Homes by Shirley, Inc	251	498	WD	550
3-24-79	Homes by Shirley, Inc	Stanton, David L.	258	864	WD	4790

City	G.M.D.	L.D.	L.L.	Dimensions	Acreage				
		15	1182		Return	Deed	Plat	Comp.	Used

Subdivision	Block	Lot	Plat Book	Page
Pioneer Crossing		47	13	178

Brief Legal Description:

14

14

14

14

14

14

Name On Return:	MAP OLD: 1564A	BLOCK	PAR 048	SUB	15-64A	48
Name On Deed:	NEW: 1524C	Photo 174	Call No.	Map		

Property Address:	Property Acquired From:				
Acquired By:	Deed Will	Approximate Date Acquired:	Recorded Yes No	D.B. Pg.	Size: (Dim. or Ac.)
Bounded By:	N.	S.	E.	W.	

Date	Grantor (From)	Grantee (To)	D.B.	Pg.	Type	W.D.Cons.
7-31-78	Anderson & Simpson	Williams, Charles M.	243	392	LOD	5 ⁰⁰
12-15-78	Williams, Charles M.	Telman, Wayne Edward	252	532	WD	46 ⁵⁰
5-31-88	Telman, Wayne Edward	Telman, Janet Lee	722	223	WD	0

City	G.M.D.	L.D.	L.L.	Dimensions	Acreage				
					Return	Deed	Plat	Comp.	Used
		15	1182						

Subdivision	Block	Lot	Plat Book	Page
Pioneer Crossing		48	13	178

Brief Legal Description:

1870

1870

Name On Return:	MAP OLD: 1564A	BLOCK	PAR 049	SUB	15-64A		49
Name On Deed:	NEW: 1524C		Photo 175	Call No.	Map	Block	Parcel

Property Address:	Property Acquired From:				
Acquired By:	Deed Will	Approximate Date Acquired:	Recorded Yes No	D.B. Pg.	Size: (Dim. or Ac.)
Bounded By:	N.	S.	E.	W.	

Date	Grantor (From)	Grantee (To)	D.B.	Pg.	Type	W.D. Cons.
11-16-78	Anderson & Simpson	Carlisle J.J. Builders, Inc.	250	635	WD	5-50
4-9-79	J.J. Carlisle Builders, Inc.	Frances Cecilia Mitchell, Randall E.	260	29	WD	4850

City	G.M.D.	L.D.	L.L.	Dimensions	Acreage				
		15	1182		Return	Deed	Plat	Comp.	Used

Subdivision	Block	Lot	Plat Book	Page
Pioneer Crossing		49	13	178

Brief Legal Description:

127

127

127

127

127

127

127

127

Property Acquired From:	MAP BLOCK OLD: 1564A	PAR SUB 050
Act. No. 303	NEW: 1524C	Photo Call No 176

15-64A		50
Map	Block	Parcel

Date	Grantor (From)	Grantee (To)	D.B.	Pg.	Type	W.D. Cons
4-30-92	West, Jesse & Dorothy E.	Teague, C. Jeffrey	1197	124	WD	83 ⁹⁰
4-30-92	TEAGUE, C. JEFFREY & VICTORIA MYERS	TEAGUE, C. JEFFREY &	1213	324	QC	-0-

City	G.M.D.	L.D.	L.L.	Dimensions	Acreage				
		15	1182		Return	Deed	Plat	Comp.	Used

Subdivision	Block	Lot	Plat Bk.	Page
Pioneer Crossing		50	13	178

Brief Legal Description

191

191

Name On Return:

Photo Call No.

1564A 50
Map Block Parcel

Name On Deed:

Property Address: 303 Pioneer Circle

Property Acquired From:

Acquired By: Deed Will Approximate Date Acquired: Recorded Yes No D.B. Pg. Size: (Dim. or Ac.)

Bounded By: N. S. E. W.

Date	Grantor (From)	Grantee (To)	D.B.	Pg.	Type	W.D. Cons.
6/23/82	Dubeau Nancy Gail R	Nancy Gail R. Dubeau Huey, Ronald M. &	325	183	W	-
6-30-86	Gail Dubeau, Huey Huey R. Martin	Marcia Louise Lain, Joe Wade &	544	43	WD	16 ⁰⁰
9/89	MARCIA L. LAIN, JOE WADE	DOROTHY E. WEST, JESSE	821	486	W	78.50

City	G.M.D.	L.D.	L.L.	Dimensions	Acreage				
		15	1182		Return	Deed	Plat	Comp.	Used

Subdivision	Block	Lot	Plat Book	Page
Pioneer Crossing		50	13	178

Brief Legal Description:

No.	Name	Age	Sex
1
2
3
4
5
6
7
8
9
10
11
12
13
14
15
16
17
18
19
20
21
22
23
24
25
26
27
28
29
30
31
32
33
34
35
36
37
38
39
40
41
42
43
44
45
46
47
48
49
50
51
52
53
54
55
56
57
58
59
60
61
62
63
64
65
66
67
68
69
70
71
72
73
74
75
76
77
78
79
80
81
82
83
84
85
86
87
88
89
90
91
92
93
94
95
96
97
98
99
100

Name On Return:

Photo	Call No.

1564A		50
Map	Block	Parcel

Name On Deed:

Property Address:

Property Acquired From:

Acquired By:	Deed Will	Approximate Date Acquired:	Recorded Yes No	D.B. Pg.	Size: (Dim. or Ac.)
--------------	-----------	----------------------------	-----------------	----------	---------------------

Bounded By:	N.	S.	E.	W.
-------------	----	----	----	----

Date	Grantor (From)	Grantee (To)	D.B.	Pg.	Type	W.D.Cons.
11-16-78	Anderson & Simpson	Carlisle, J.S. Builders Inc	250	635	WD	5 ⁵⁰
11-21-79	Carlisle, J.S. Builders, Inc Patricia A.	Bowers, John R. &	276	662	WD	48 ⁹⁰
7-19-80	Bowers, John R. & Patricia A.	Dubeau, Nancy Gail R.	288	737	WD	6 ⁰⁰

City	G.M'D.	L.D.	LL.	Dimensions	Acreage				
		15	1182		Return	Deed	Plat	Comp.	Used

Subdivision	Block	Lot	Plat Book	Page
Pioneer Crossing		50	13	178

Brief Legal Description:

1942

1942

1942

1942

1942

Name On Return:	MAP OLD: 1564A	BLOCK	PAR 051	SUB	1564A		51
Name On Deed:	NEW: 1524C		Photo 177	Call No	Map	Block	Parcel
Property Address:	Property Acquired From:						
Acquired By:	Deed Will: _____	Approximate Date Acquired:	Recorded Yes _____ No _____	D.B. _____ Pg. _____	Size: (Dim. or Ac.)		
Bounded By:	N.	S.	E.	W.			

Date	Grantor (From)	Grantee (To)	D.B.	Pg.	Type	W.D.Cons.
1/29/82	United Fed. Sav. & Loan	Diane A. Wilson, Jerry E. &	316	661	W	3720
10-28-86	Diane A. Wilson, Jerry E. &	Deborah S. Williams, Robert A. &	577	64	WD	60 ⁰⁰

City	G.M.D.	L.D.	L.L.	Dimensions	Acreage				
		15	1182		Return	Deed	Plat	Comp.	Used
Subdivision					Block	Lot	Plat Book	Page	
Pioneer Crossing						51	13	178	
Brief Legal Description:								16 89	

Name On Return:

Photo	Call No.

15-6AA		51
Map	Block	Parcel

Name On Deed:

Property Address:

Property Acquired From:

Acquired By:	Deed Will	Approximate Date Acquired:	Recorded Yes No	D.B. Pg.	Size: (Dim. or Ac.)
--------------	-----------	----------------------------	-----------------	----------	---------------------


Bounded By:	N.	S.	E.	W.
-------------	----	----	----	----

Date	Grantor (From)	Grantee (To)	D.B.	Pg.	Type	W.D.Cons.
9-7-78	Anderson & Simpson	Braswell, Ken Builders, Inc.	246	357	LOD	5 50
11-3-81			313	493	DUP	15 50
4-21-80	Braswell, Ken Bldg, Inc.	Bryant, Cecil C.	284	804	LOD	42 50

City	G.M.D.	L.D.	L.L.	Dimensions	Acreage				
					Return	Deed	Plat	Comp.	Used
		15	1182						

Subdivision	Block	Lot	Plat Book	Page
Pioneer Crossing		51	13	178

Brief Legal Description:



Property
Acquired From:

MAP BLOCK PAR SUB.
OLD: 1564A 052
NEW: 1524C 178

15-64A		52
Map	Block	Parcel


Acct. No. 3027

Date	Grantor (From)	Grantee (To)	D.B.	Pg.	Type	W.D. Cons
4-7-88	JD Ann V. Bowers, Scott T. &	Shirley, Susan A.	724	65	100	81 ⁵⁰

City	G.M.D.	L.D.	L.L.	Dimensions	Acreage				
					Return	Deed	Plat	Comp.	Used
		15	1183						

Subdivision	Block	Lot	Plat Bk.	Page
Pioneer Crossing		52	13	178

Brief Legal Description



Name On Return:

Photo	Call No.

15-6A		52
Map	Block	Parcel

Name On Deed:

Property Address:

Property Acquired From:

Acquired By: Deed Will Approximate Date Acquired: Recorded Yes No D.B. Pg. Size: (Dim. or Ac.)

Bounded By: N. S. E. W.

Date	Grantor (From)	Grantee (To)	D.B.	Pg.	Type	W.D. Cons.
9-26-78	Anderson & Simpson	Braswell Ken Builders ^{Ine}	248	197	WD	550
6-21-79	Braswell Ken Bldrs Ine Linda Carter	Bimbo Builders Ine	265	246	WD	100
10-5-79	Bimbo Builders Ine Linda Carter	Bowers Scott T. ^{Joan V.}	273	89	WD	4950

City	G.M.D.	L.D.	L.L.	Dimensions	Acreage				
					Return	Deed	Plat	Comp.	Used
		15	1182						
Subdivision					Block	Lot	Plat Book	Page	
Pioneer Crossing						52	13	178	

Brief Legal Description:

1864

1864

Name On Return:	MAP OLD: 1564A	BLOCK	PAR 053	SUB	1564A		53
Name On Deed:	NEW: 1524C	Photo 179	Call No		Map	Block	Parcel

Property Address:				Property Acquired From:			
Acquired By:	Deed Will	Approximate Date Acquired:	Recorded Yes No	D.B. Pg.	Size: (Dim. or Ac.)		
Bounded By:	N.	S.	E.	W.			

Date	Grantor (From)	Grantee (To)	D.B.	Pg.	Type	W.D.Cons.
1-10-79	Anderson & Simpson	Anderson Carl E. Bldg Inc.	256	520	WD	2 ⁰⁰
3-1-79	Anderson, Carl E. Bldg Inc.	Williams H.L.	306 270	462 287	CWD WD	4 ⁰⁰
6/22/81	Williams, H.L.	Christine M. Pelkey, Gary L. +	306	463	(C)	5950

City	G.M.D.	L.D.	L.L.	Dimensions	Acreage				
		15	1182		Return	Deed	Plat	Comp.	Used

Subdivision	Block	Lot	Plat Book	Page
Pioneer Crossing		53	13	178

Brief Legal Description:

191

192

193

194

195

196

Name On Return:	MAP OLD: 1564A	BLOCK	PAR 054	SUB	15-64A		54
Name On Deed:	NEW: 1524C		Photo 180	Call No.	Map	Block	Parcel

Property Address:	Property Acquired From:				
Acquired By:	Deed Will	Approximate Date Acquired:	Recorded Yes No	D.B. Pg.	Size: (Dim. or Ac.)
Bounded By:	N.	S.	E.	W.	

Date	Grantor (From)	Grantee (To)	D.B.	Pg.	Type	W.D.Cons.
8-1-78	Anderson & Simpson	Chastain, Gary O.	244	735	WD	6 ⁰⁰
3-22-79	Chastain, Gary O.	Johns, Edward Gwyn & Deborah Lynne	258	7104	WD	47 ⁵⁰

City	G.M.D.	L.D.	L.L.	Dimensions	Acreage				
		15	1182		Return	Deed	Plat	Comp.	Used

Subdivision	Block	Lot	Plat Book	Page
Pioneer Crossing		54	13	178

Brief Legal Description:

10

10

10

10

10

10

Property Acquired From:	MAP OLD: 1564A	BLOCK	PAR 055	SUB	15.64A		55
Acct. No. <i>308 Pioneer Parcel</i>	NEW: 1524C	Photo	Call No		Map	Block	Parcel
		181					

Date	Grantor (From)	Grantee (To)	D.B.	Pg.	Type	W.D. Cons
11-27-91	BHIMADI, VRAJKUVAR	Benthall, Wm. A. & Marylee R	1109	164	WD	7490

City	G.M.D.	L.D.	L.L.	Dimensions	Acreage				
		15	1182		Return	Deed	Plat	Comp.	Used
Subdivision					Block	Lot	Plat Bk.	Page	
<i>PIONEER CROSSING</i>						55	13	178	
Brief Legal Description									

F.D.I.D.F.

Name On Return:

Photo	Call No.

15-64A		55
Map	Block	Parcel

Name On Deed:

Property Address:

Property Acquired From:

Acquired By:	Deed Will	Approximate Date Acquired:	Recorded Yes No	D.B. Pg.	Size: (Dim. or Ac.)
--------------	-----------	----------------------------	-----------------	----------	---------------------


Bounded By:	N.	S.	E.	W.
-------------	----	----	----	----

Date	Grantor (From)	Grantee (To)	D.B.	Pg.	Type	W.D.Cons.
8-1-78	Anderson & Simpson	Chastain, Gary O.	244	732	WD	6 ⁰⁰
3-15-79	Chastain, Gary O.	Bhimani, ^{Vrajkumar} Ambavi	253	306	WD	42 ⁹⁰
8-11-86	Bhimani, Ambavi	Bhimani, Vrajkumar	555	387	W	—

City	G.M.D.	L.D.	L.L.	Dimensions	Acreage				
		15	1182		Return	Deed	Plat	Comp.	Used

Subdivision	Block	Lot	Plat Book	Page
Pioneer Crossing		55	13	178

Brief Legal Description:



Name On Return:	MAP OLD: 1564A	BLOCK	PAR 056	SUB	1564A	56	
Name On Deed:	NEW: 1524C		Photo 1-82	Call No.			Map

Property Address:			Property Acquired From:			
Acquired By:	Deed Will	Approximate Date Acquired:	Recorded Yes No	D.B.	Pg.	Size (Dim. or Ac.)
Bounded By:	N.	S.	E.	W.		

Date	Grantor (From)	Grantee (To)	D.B.	Pg.	Type	W.D.Cons.
8-15-78	Anderson & Simpson	Sears, V.A. & Kenny	249	30	WD	550
12-20-78	Sears, V.A. & Kenny	Donna V. St. Clair, Wayne L. &	253	194	WD	4450

City	G.M.D.	L.D.	L.L.	Dimensions	Acreage				
		15	1182		Return	Deed	Plat	Comp.	Used

Subdivision	Block	Lot	Plat Book	Page
Pioneer Crossing		56	13	178

Brief Legal Description:

18

18

18


18

18

18

18

18



Name On Return:	MAP OLD: 1564A	BLOCK	PAR 057	SUB	1564A		57
Name On Deed:	NEW: 1524C		Photo 183	Call No.	Map	Block	Parcel

Property Address:	Property Acquired From:				
Acquired By:	Deed Will	Approximate Date Acquired:	Recorded Yes No	D.B. Pg.	Size: (Dim. or Ac.)
Bounded By:	N.	S.	E.	W.	

Date	Grantor (From)	Grantee (To)	D.B.	Pg.	Type	W.D.Cons.
9-6-78	Anderson & Simpson	Fincher Const. Co., Inc.	245	824	WD	550
10-16-78	Fincher Const. Co., Inc.	Marrett Phillip E.	248	585	WD	4390
5/15/81	Marrett, Phillip E.	^{Clair M.} Davis, Edmund Det	304	286	W	1950
	City	G.M.D.	L.D.	L.L.	Dimensions	Acreage
			15	1182		Return Deed Plat Comp. Used
	Subdivision	Block	Lot	Plat Book	Page	
	Pioneer Crossing		57	13	178	
Brief Legal Description:						

100

100

100

100

100

100

100

100


100

Property Acquired From:	MAP - BLOCK - PAR - SUB OLD: 1564A 058
Acct. No.	NEW: 1524C Photo 184 Call No

1564A		58
Map	Block	Parcel

Date	Grantor (From)	Grantee (To)	D.B.	Pg.	Type	W.D. Cons
4-85	Cross, James L.	Angela L. McKinney, James E. +	453	417	W	19 40

City	G.M.D.	L.D.	L.L.	Dimensions	Acreage				
		15	1182		Return	Deed	Plat	Comp.	Used
Subdivision					Block	Lot	Plat Bk.	Page	
Pioneer Crossing						58	13	178	
Brief Legal Description									



Name On Return:

Photo	Call No.

156A		58
Map	Block	Parcel

Name On Deed:

Property Address:

Property Acquired From:

Acquired By:	Deed ___ Will ___	Approximate Date Acquired:	Recorded Yes ___ No ___	D.B. ___ Pg. ___	Size: (Dim. or Ac.)
--------------	-------------------	----------------------------	-------------------------	------------------	---------------------

Bounded By:	N.	S.	E.	W.
-------------	----	----	----	----

Date	Grantor (From)	Grantee (To)	D.B.	Pg.	Type	W.D.Cons.
8-3-78	Anderson & Simpson	Bentley, Grady	245	792	WD	500
11-28-78	Bentley, Grady	Rampley, Billie Gene Gibben A.	251	290	WD	4490
6/80	Rampley, Billie Gene & Gwen A.	Cross, James C.	286	553	W	5000
	City	G.M.D.	L.D.	L.L.	Dimensions	Acreage
			15	1182		Return Deed Plat Comp Used
	Subdivision	Block	Lot	Plat Book	Page	
	Pioneer Crossing		58	13	178	
Brief Legal Description:						

100

100

100

100

100

100

Name On Return:	MAP BLOCK PAR SUB OLD: 1564A 059	15-6A		59
Name On Deed:	NEW: 1524C	Photo 185	Call No	Map Block Parcel

Property Address:	Property Acquired From:				
Acquired By:	Deed Will	Approximate Date Acquired:	Recorded Yes No	D.B. Pg.	Size: (Dim. or Ac.)
Bounded By:	N.	S.	E.	W.	

Date	Grantor (From)	Grantee (To)	D.B.	Pg.	Type	W.D.Cons.
10-9-78	Anderson & Simpson	Bentley, Grady	249	187	W/D	550
2-27-79	Bentley, Grady	Morrell, Arnold Glenn	257	292	W/D	46 ⁴⁰

City	G.M.D.	L.D.	L.L.	Dimensions	Acreage				
		15	1183		Return	Deed	Plat	Comp.	Used

Subdivision	Block	Lot	Plat Book	Page
Pioneer Crossing		59	13	178

Brief Legal Description:

10

10-10-10

10

10-10-10

10-10-10

10-10-10

10-10-10

10-10-10

10-10-10


Property Acquired From: 320	MAP - BLOCK - PAR - SUB OLD: 1564A 060	Photo 186	Call No
Acct. No.	NEW: 1524C		

1564A		60
Map	Block	Parcel

Date	Grantor (From)	Grantee (To)	D.B.	Pg.	Type	W.D. Cons
2-26-95	William J. Davis, Nellie E. &	Janet M. Kaiser, Mark S. &	480	64	W	65 ⁰⁰
6-28-91	Janet M. Kaiser, Mark S. &	Foster, Judith A.	1020	78	WD	75 ⁰⁰

City	G.M.D.	L.D.	L.L.	Dimensions	Acreage				
		15	1182		Return	Deed	Plat	Comp.	Used

Subdivision	Block	Lot	Plat Bk.	Page
Pioneer Crossing		60	13	178
Brief Legal Description				



Name On Return:

Photo Call No.

15-64A Map Block Parcel 60

Name On Deed:

Property Address:

Property Acquired From:

Acquired By: Deed Will Approximate Date Acquired: Recorded Yes No D.B. Pg. Size: (Dim. or Ac.)

Bounded By: N. S. E. W.

Date	Grantor (From)	Grantee (To)	D.B.	Pg.	Type	W.D. Cons.
7-10-78	Anderson & Simpson	Carlisle, J.S. Builders Inc.	242	221	WD	5 ⁵⁰
9-15-78	Carlisle, J.S. Builders Inc.	Brenna S. Taylor, Jeffrey L. &	247	22	WD	43 ⁰⁰
2-15-80	Taylor, Jeffrey L. & Brenna S.	Davis, Nellie E. & William J.	281	496	WD	9 ⁰⁰

City	G.M.D.	L.D.	L.L.	Dimensions	Acreage				
		15	1182		Return	Deed	Plat	Comp.	Used

Subdivision	Block	Lot	Plat Book	Page
Pioneer Crossing		60	13	178

Brief Legal Description:


1.

1. 1. 1.

1. 1. 1.

Name On Return:	MAP OLD: 1564A	BLOCK	PAR 061	SUB	1564A		61
Name On Deed:	NEW: 1524C	Photo 187	Call No		Map	Block	Parcel
Property Address: 222 Pioneer Circle	Property Acquired From:						
Acquired By:	Deed Will	Approximate Date Acquired:	Recorded Yes No	D.B. Pg.	Size: (Dim. or Ac.)		
Bounded By:	N.	S.	E.	W.			

Date	Grantor (From)	Grantee (To)	D.B.	Pg.	Type	W.D. Cons.				
4/16/81	Cowan-Hollowell Ent.	Bunn, Virginia A.	302	513	W	14 ³⁰				
3-29-85	Bunn, Virginia A. Est.	Hungerford Gary W.	456	264	W	17 ⁰⁰				
4-24-86	Hungerford Gary W.	Jane Rushin Devaughn James Everette	526	262	WO	-0-				
	City	G.M.D.	L.D.	L.L.	Dimensions	Acreage				
						Return	Deed	Plat	Comp.	Used
	Subdivision	Block	Lot	Plat Book	Page					
	Pioneer Crossing		61	13	178					
Brief Legal Description:										



Name On Return:

Photo	Call No.

15-64A		61
Map	Block	Parcel

Name On Deed:

Property Address:

Property Acquired From:

Acquired By:	Deed Will	Approximate Date Acquired:	Recorded Yes No	D.B. Pg.	Size: (Dim. or Ac.)
--------------	-----------	----------------------------	-----------------	----------	---------------------


Bounded By:	N.	S.	E.	W.
-------------	----	----	----	----

Date	Grantor (From)	Grantee (To)	D.B.	Pg.	Type	W.D. Cons.
8-28-78	Anderson & Simpson	Carlisle, J.J.	245	212	WD	5 ⁵⁰
12-14-78	Carlisle, J.J.	Leech, Kenneth R. III Peggy A.	252	571	WD	43 ⁹⁰
3-7-80	Leech, Kenneth R. Peggy A.	Cowan-Hollowell Enterprises	282	744	WD	7 ²⁰

City	G.M.D.	L.D.	L.L.	Dimensions	Acreage				
					Return	Deed	Plat	Comp.	Used
		15	1183						

Subdivision	Block	Lot	Plat Book	Page
Pioneer Crossing		61	13	178

Brief Legal Description:



Name On Return:	MAP BLOCK	PAR SUB	15-64A		62
Name On Deed:	OLD: 1564A	062	Map	Block	Parcel
Property Address:	NEW: 1524C	Photo Call No.			
Property Address:		188			
Acquired By:	Deed Will	Approximate Date Acquired:	Recorded Yes No	D.B. Pg.	Size: (Dim. or Ac.)
Bounded By:	N.	S.	E.	W.	

Date	Grantor (From)	Grantee (To)	D.B.	Pg.	Type	W.D. Cons.
10/78	Anderson & Simpson	J. J. CARLISE BUILDERS, INC.	249	250	W	11 ⁰⁰ ft 2 1/2
6-18-79	J. J. Carlisle Bldrs Inc	Bruce, Larry R & Brenda D	264	756	WD	44 ⁵⁰ ft

City	G.M.D.	L.D.	L.L.	Dimensions	Acreage				
					Return	Deed	Plat	Comp.	Used
		15	1182						
Subdivision					Block	Lot	Plat Book	Page	
Pioneer Crossing						62	13	178	
Brief Legal Description:									

40-207

1940-1941

1942-1943

Property
Acquired From:
Acct. No.

MAP BLOCK PAR SUB
OLD: 1564A .063

NEW: 1524C

Photo 189 Call No


1564A		63
Map	Block	Parcel

Date	Grantor (From)	Grantee (To)	D.B.	Pg.	Type	W.D. Cons
10/4/90	management Co. of NIS Associates Relocation	Kent, Larry F.	909	236	W	67 ⁰⁰

City	G.M.D.	L.D.	L.L.	Dimensions	Acreage				
		15	1182		Return	Deed	Plat	Comp.	Used

Subdivision	Block	Lot	Plat Bk.	Page
Pioneer Crossing		63	13	178

Brief Legal Description



Name On Return:

Photo	Call No.

156AA		63
Map	Block	Parcel

Name On Deed:

Property Address:

Property Acquired From:

Acquired By:	Deed Will	Approximate Date Acquired:	Recorded Yes No	D.B. Pg.	Size: (Dim. or Ac.)
--------------	-----------	----------------------------	-----------------	----------	---------------------


Bounded By:	N.	S.	E.	W.
-------------	----	----	----	----

Date	Grantor (From)	Grantee (To)	D.B.	Pg.	Type	W.D.Cons.
11-78	Anderson & Simpson	Fincher Construction Co. Inc.	251	112	CWD	-0-
12-18-78	Fincher Construction Co. Inc.	San H. Purdy Clifford S. Management Co. Inc.	252	670	WD	44 ⁹⁰
1990	Purdy Clifford S. & Jen City,	Associates Relocation	909	235	W	71 ⁸⁰

City	G.M.D.	L.D.	L.L.	Dimensions	Acreage				
					Return	Deed	Plat	Comp.	Used
		15	1182						


Subdivision	Block	Lot	Plat Book	Page
Pioneer Crossing		63	13	178

Brief Legal Description:



Name On Return:	MAP BLOCK PAR SUB	15-64A	64
Name On Deed:	OLD: 1564A	064	
Property Address:	NEW: 1524C	Photo	Call No
Acquired By:	Deed Will	Approximate Date Acquired:	Recorded Yes No
Bounded By:	N.	S.	E. W.

Date	Grantor (From)	Grantee (To)	D.B.	Pg.	Type	W.D. Cons.					
4-21-81	East River Savings Bank	Administrator of Veterans Affairs	315	339 338	WD	-0-					
10-8-82	Adm. of Veterans Affairs	Parker Thomas	330	427	WD	-0-					
3-8-88	Parker, Thomas	Parker, Thomas M.	701	372	WD	-0-					
City		G.M.D.	L.D.	L.L.	Dimensions		Acreage				
			15	1182			Return	Deed	Plat	Comp.	Used
Subdivision							Block	Lot	Plat Book	Page	
Pioneer Crossing								64	13	178	
Brief Legal Description:									16	89	



Name On Return:

Photo	Call No.

15-64A		64
Map	Block	Parcel

Name On Deed:

Property Address:

Property Acquired From:

Acquired By:	Deed Will	Approximate Date Acquired:	Recorded Yes No	D.B. Pg.	Size (Dim. or Ac.)
--------------	-----------	----------------------------	-----------------	----------	--------------------

Bounded By:	N.	S.	E.	W.
-------------	----	----	----	----

Date	Grantor (From)	Grantee (To)	D.B.	Pg.	Type	W.D.Cons.					
3-13-78	Anderson & Simpson	Wil-Mac Builders, Inc.	235	404	WD	550					
12-1-78	Wil-Mac Builders, Inc.	Phyllis E. Schmidt, Christopher	251	1695	WD	4490					
9-21-81	Phyllis E. Schmidt, Christopher M.	East River Savings Bank	315	336	WD	-0-					
City		G.M.D.	L.D.	LL.	Dimensions		Acreage				
			15	1182			Return	Deed	Plat	Comp.	Used
Subdivision					Block	Lot	Plat Book	Page			
Pioneer Crossing						64	13	178			
Brief Legal Description:											

Name On Return:	MAP BLOCK OLD: 1564A	PAR SUB 065	15-64A		65
Name On Deed:	NEW: 1524C	Photo 191	Call No.	Map	Block Parcel


Property Address:	Property Acquired From:				
Acquired By:	Deed Will	Approximate Date Acquired:	Recorded Yes No	D.B. Pg.	Size (Dim. or Ac.)
Bounded By:	N.	S.	E.	W.	

Date	Grantor (From)	Grantee (To)	D.B.	Pg.	Type	W.D. Cons.
5-22-77	Sears, T.A.	Robert C. Allen Simmons, Kenneth A.	262	836	WD	47 ⁹⁰
4/9/83	Allen, Robert C.	Simmons, Kenneth A.	354	468	W	7 ⁰⁰

City	G.M.D.	L.D.	L.L.	Dimensions	Acreage				
					Return	Deed	Plat	Comp.	Used
		15	1182						

Subdivision	Block	Lot	Plat Book	Page
Pioneer Crossing		65	13	178

Brief Legal Description: /



Name On Return:

Photo	Call No.

15-64A		65
Map	Block	Parcel

Name On Deed:

Property Address:

Property Acquired From:

Acquired By:	Deed Will	Approximate Date Acquired:	Recorded Yes No	D.B. Pg.	Size: (Dim. or Ac.)
--------------	-----------	----------------------------	-----------------	----------	---------------------

Bounded By:	N.	S.	E.	W.
-------------	----	----	----	----

Date	Grantor (From)	Grantee (To)	D.B.	Pg.	Type	W.D.Cons.
10-10-78	Anderson & Simpson	Fincher Const. Co, Inc	248	335	WD	5-50
11-78	Fincher Const. Co, Inc	Anderson & Simpson Dev, Inc	251	111	CWD	-0-
10-78	Anderson-Simpson Dev. Inc.	Sears, T.A.	262	210	WD	5-00

City	G.M.D.	L.D.	L.L.	Dimensions	Acreage				
		15	1182		Return	Deed	Plat	Comp.	Used

Subdivision	Block	Lot	Plat Book	Page
Pioneer Crossing		65	13	178

Brief Legal Description:

10

10

10

10

10

Name On Return:	MAP BLOCK PAR SUB OLD: 1564A	066	15-64A		66
Name On Deed:	NEW: 1524C	Photo 192	Cell No.	Map	Block Parcel
Property Address:			Property Acquired From:		
Acquired By:	Deed <input type="checkbox"/> Will <input type="checkbox"/>	Approximate Date Acquired:	Recorded Yes <input type="checkbox"/> No <input type="checkbox"/>	D.B. <input type="checkbox"/> Pg. <input type="checkbox"/>	Size: (Dim. or Ac.)
Bounded By:	N.	S.	E.	W.	

Date	Grantor (From)	Grantee (To)	D.B.	Pg.	Type	W.D. Cons.
11-2-81	Faischild, Peter & Dorell	Ake, Tim E. & Carol F	311	111	WD	9.70

City	G.M.D.	L.D.	L.L.	Dimensions	Acreage				
					Return	Deed	Plat	Comp.	Used
		15	1182						

Subdivision	Block	Lot	Plat Book	Page
Pioneer Crossing		66	13	178

Brief Legal Description:

1950

1951

1952

1953

1954

1955

1956

1957

1958

1959

1960

1961

1950 1951 1952 1953 1954 1955 1956 1957 1958 1959 1960 1961

Name On Return:
Name On Deed:

Photo	Call No.
-------	----------


15-64A		66
Map	Block	Parcel

Property Address:	Property Acquired From:				
Acquired By:	Deed Will	Approximate Date Acquired:	Recorded Yes No	D.B. Pg.	Size: (Dim. or Ac.)
Bounded By:	N.	S.	E.	W.	

Date	Grantor (From)	Grantee (To)	D.B.	Pg.	Type	W.D.Cons.
8-31-78	Anderson & Simpson	Glisson, Shirley P.	245	371	WD	5 ⁰⁰
4-5-79	Carter, Shirley, Glisson	Fairchild, Peter T.	259	356	WD	12 ⁰⁰
4-29-80	Fairchild, Peter T.	Fairchild, Peter T. & Darcy	285	801	WD	-0-

City	G.M.D.	L.D.	L.L.	Dimensions	Acreage								
Subdivision					Block	Lot	Plat Book	Page	Return	Deed	Plat	Comp.	Used
		15	1182										
Pioneer Crossing						66	13	178					


Brief Legal Description:



Property Acquired From:	MAP BLOCK	PAR SUB	15-64A	67
Acct. No.	OLD: 1564A	067 Pho No	Map	Block Parcel
	NEW: 1524C	193		

Date	Grantor (From)	Grantee (To)	D.B.	Pg.	Type	W.D. Cons
12-83	Cherokee Federal Sav. Loan	Hoberg, Victor C.	377	249	Ltd. WD	52. ⁰⁰ -

City	G.M.D.	L.D.	L.L.	Dimensions	Acreage				
		15	1182		Return	Deed	Plat	Comp.	Used
Subdivision					Block	Lot	Plat	Bk.	Page
Pioneer Crossing S/D						67	13		178
Brief Legal Description									



Name On Return:

Photo	Call No.

15-64A		67
Map	Block	Parcel

Name On Deed:

Property Address:

Property Acquired From:

Acquired By:	Deed Will	Approximate Date Acquired:	Recorded Yes No	D.B. Pg.	Size: (Dim. or Ac.)
--------------	-----------	----------------------------	-----------------	----------	---------------------

Bounded By:	N.	S.	E.	W.
-------------	----	----	----	----

Date	Grantor (From)	Grantee (To)	D.B.	Pg.	Type	W.D. Cons.
9-12-78	Anderson & Simpson	Fincher Const. Co. Inc	246	416	WD	5 ⁵⁰
12-8-78	Fincher Const. Co. Inc.	Swanson, Richard P. ^{Martha R.}	252	10	WD	46 ⁵⁰
9-83	Swanson, Richard P. ^{Martha R.}	Cherokee Federal Sav. + Loan ^{Assoc.}	306	476	D.U.P. of Sale	43 ⁷⁰

City	G.M.D.	L.D.	L.L.	Dimensions	Acreage				
					Return	Deed	Plat	Comp.	Used
		15	1182						

Subdivision	Block	Lot	Plat Book	Page
Pioneer Crossing		67	13	178

Brief Legal Description:

1880

1880

Name On Return:	MAP BLOCK PAR SUB OLD: 1564A	068	
Name On Deed:	NEW: 1524C	Photo 1-94	Call No.

1564A		68
Map	Block	Parcel

Property Address:		Property Acquired From:			
Acquired By:	Deed Will	Approximate Date Acquired:	Recorded Yes No	D.B. Pg.	Size: (Dim. or Ac.)
Bounded By:	N.	S.	E.	W.	

Date	Grantor (From)	Grantee (To)	D.B.	Pg.	Type	W.D.Cons.
9-12-78	Anderson & Simpson	Fincher Const. Co., Inc.	246	416	WD	5 ⁵⁰
2-2-79	Fincher Const. Co., Inc.	Pattillo, Anthony E.	256	109	WD	43 ⁹⁰

City	G.M.D.	L.D.	L.L.	Dimensions	Acreage				
					Return	Deed	Plat	Comp.	Used
		15	1182						

Subdivision	Block	Lot	Plat Book	Page
Pioneer Crossing		68	13	178

Brief Legal Description:

Handwritten text, possibly a signature or name, located in the upper right quadrant of the page.

Handwritten text, possibly a date or reference number, located in the lower right quadrant of the page.

Name On Return:	MAP BLOCK PAR SUB OLD: 1564A	069	1564A		69
Name On Deed:	NEW: 1524C	Photo 195	Call No.	Map	Block Parcel

Property Address:	Property Acquired From:				
Acquired By:	Deed Will	Approximate Date Acquired:	Recorded Yes No	D.B. Pg.	Size: (Dim. or Ac.)
Bounded By:	N.	S.	E.	W.	

Date	Grantor (From)	Grantee (To)	D.B.	Pg.	Type	W.D.Cons.
7-10-78	Anderson & Simpson	Fincher Const. Co. Inc.	242	348	WD	5 ⁵⁰
11-30-78	Fincher Const. Co. Inc.	Morgan, James F.	251	885	WD	41 ⁹⁰

City	G.M.D.	L.D.	L.L.	Dimensions	Acreage				
					Return	Deed	Plat	Comp.	Used
		15	1182						
Subdivision					Block	Lot	Plat Book	Page	
Pioneer Crossing						69	13	178	
Brief Legal Description:									

100

100

100

100

Name On Return:	MAP OLD: 1564A	BLOCK	PAR 070	SUB	1564A		70
Name On Deed:	NEW: 1524C		Photo 196	Call No.	Map	Block	Parcel

Property Address:				Property Acquired From:			
Acquired By:	Deed <input type="checkbox"/> Will <input type="checkbox"/>	Approximate Date Acquired:	Recorded Yes <input type="checkbox"/> No <input type="checkbox"/>	D.B. <input type="checkbox"/> Pg. <input type="checkbox"/>	Size: (Dim. or Ac.)		
Bounded By:	N.	S.	E.	W.			

Date	Grantor (From)	Grantee (To)	D.B.	Pg.	Type	W.D.Cons.
9-6-78	Anderson & Simpson	Carlisle, J.S. Builders, Inc	245	834	WD	550
11-20-78	Carlisle, J.S. Builders, Inc	Stewart, M. Erma	250	868	WD	42 40

City	G.M.D.	L.D.	L.L.	Dimensions	Acreage				
					Return	Deed	Plat	Comp.	Used
		15	1182						
Subdivision					Block	Lot	Plat Book	Page	
Pioneer Crossing						70	13	178	

Brief Legal Description:

12

12-12

12-12

12-12

12-12

12-12

12-12

Name On Return:	MAP OLD: 1564A	BLOCK	PAR 071	SUB
Name On Deed:	NEW: 1524C		Photo 197	Call No

15-64A		71
Map	Block	Parcel

Property Address:	Property Acquired From:
-------------------	-------------------------

Acquired By:	Deed Will	Approximate Date Acquired:	Recorded Yes No	D.B. Pg.	Size: (Dim. or Ac.)
--------------	-----------	----------------------------	-----------------	----------	---------------------


Bounded By:	N.	S.	E.	W.
-------------	----	----	----	----

Date	Grantor (From)	Grantee (To)	D.B.	Pg.	Type	W.D.Cons.
2-12-80	Williams, Noyt	Evans, Ruby	465 281	80 240	W	21 ⁰⁰
6-18-85	Evans, Ruby	Fields, David W.	465	21	W	59 ⁰⁰

City	G.M.D.	L.D.	L.L.	Dimensions	Acreage				
		15	1182		Return	Deed	Plat	Comp.	Used

Subdivision	Block	Lot	Plat Book	Page
Pioneer Crossing		71	13	178

Brief Legal Description:



Name On Return:

Photo	Call No.

15-64A		71
Map	Block	Parcel

Name On Deed:

Property Address:

Property Acquired From:

Acquired By:	Deed Will	Approximate Date Acquired:	Recorded Yes No	D.B. Pg.	Size: (Dim. or Ac.)
--------------	-----------	----------------------------	-----------------	----------	---------------------


Bounded By:	N.	S.	E.	W.
-------------	----	----	----	----

Date	Grantor (From)	Grantee (To)	D.B.	Pg.	Type	W.D. Cons.
1-10-79	Anderson & Simpson	Anderson, Carl E. Bldg, Inc.	256	520	WD	2 ⁰⁰
3-1-79	Anderson, Carl E. Bldg, Inc.	Williams, H. L.	270	284	WD	4 ⁰⁰
9-17-79	Williams, H. L.	Williams, Hoyt	275	538	WD	4 ⁰⁰

City	G.M.D.	L.D.	L.L.	Dimensions	Acreage				
					Return	Deed	Plat	Comp.	Used
		15	1182						

Subdivision	Block	Lot	Plat Book	Page
Pioneer Crossing		71	13	178

Brief Legal Description:



Name On Return:

MAP BLOCK PAR SUB
OLD: 1564A 072

1564A		72
Map	Block	Parcel

Name On Deed:

NEW: 1524C 198

Property Address:

Property Acquired From:

Acquired By:	Deed Will	Approximate Date Acquired:	Recorded Yes No	D.B. Pg.	Size: (Dim. or Ac.)
--------------	-----------	----------------------------	-----------------	----------	---------------------


Bounded By:	N.	S.	E.	W.
-------------	----	----	----	----

Date	Grantor (From)	Grantee (To)	D.B.	Pg.	Type	W.D.Cons.
8-82	Bishop, Stanley	Rowland, ^{Keith S.} Douglas E.	327	390	WD	20.50
9-21-92	Rowland, Douglas E.	Rowland, Keith S.	1877	43	QCD	-

City	G.M.D.	L.D.	L.L.	Dimensions	Acreage				
					Return	Deed	Plat	Comp.	Used
		15	1182						

Subdivision	Block	Lot	Plat Book	Page
Pioneer Crossing		72	13	178

Brief Legal Description:



Name On Return:

Photo	Call No.

156A		72
Map	Block	Parcel

Name On Deed:

Property Address:

Property Acquired From:

Acquired By:	Deed Will	Approximate Date Acquired:	Recorded Yes No	D.B. Pg.	Size: (Dim. or Ac.)
--------------	-----------	----------------------------	-----------------	----------	---------------------

Bounded By:	N.	S.	E.	W.
-------------	----	----	----	----

Date	Grantor (From)	Grantee (To)	D.B.	Pg.	Type	W.D. Cons.
10-78	Anderson & Simpson	Sears, T.A.	254	173	WD	5 ⁵⁰
7-9-79	Sears, T.A.	Bement, Terry G. ^{Sharon B.}	266	274	WD	46 ⁵⁰
8-28-81	Bement, Terry G. ^{Sharon}	Bishop, Stanley M.	309	903	WD	10. ⁰⁰
City		G.M.D.	L.D.	L.L.	Dimensions	Acreage
			15	1183		Return Deed Plat Comp. Used
Subdivision			Block	Lot	Plat Book	Page
Pioneer Crossing				72	13	178
Brief Legal Description:						

100

100

100

100

100

100

Name On Return:	MAP - OLD: 1564A	BLOCK	PAR 073	SUB	1564A		73
Name On Deed:	NEW: 1524C		Photo 199	Call No.	Map	Block	Parcel

Property Address:	Property Acquired From:			
Acquired By: Deed Will	Approximate Date Acquired:	Recorded Yes No	D.B. Pg.	Size: (Dim. or Ac.)
Bounded By: N.	S.	E.	W.	

Date	Grantor (From)	Grantee (To)	D.B.	Pg.	Type	W.D. Cons.
6-12-78	Anderson & Simpson	Carlisle J.S. Builders, Inc	240	559	WD	550
8-8-78	Carlisle J.S. Builders, Inc	Kelly E. Camp. Olson, John H. III & Mary Jean	244	32	WD	4100
5/26/83	Kelly E. Olson, John H. III &	Barber, Donald A. &	353	221	W	2260

City	G.M.D.	L.D.	L.L.	Dimensions	Acreage				
		15	1182 1195		Return	Deed	Plat	Comp.	Used

Subdivision	Block	Lot	Plat Book	Page
Pioneer Crossing		73	13	178

Brief Legal Description:

1.

11/11

11/11

11/11

11/11

11/11


11/11

Property
 Acquired From:
 Acct. No.

MAP BLOCK PAR SUB
 OLD: 1564A 074
 NEW: 1524C- 200

15-64A		74
Map	Block	Parcel

Date	Grantor (From)	Grantee (To)	D.B.	Pg.	Type	W.D. Cons					
3-25-88	Maroncelli, James M.	Maroncelli Regina S. Margaret M.	761 700	567 607	QCD QCD	- -0-					
3-24-88	Maroncelli, Regina S.	Ehlers, Raymond L.	761 700	573 605	Re-Recorded WD	3270					
			761	569	CWO	Re-Rec					
City		G.M.D.	L.D.	L.L.	Dimensions		Acreage				
			15	1182 1195			Return	Deed	Plat	Comp.	Used
Subdivision						Block	Lot	Plat	Bk.	Page	
Pioneer Crossing							74	13		178	
Brief Legal Description											



Name On Return:

Photo	Call No.

1564A		74
Map	Block	Parcel

Name On Deed:

Property Address:

Property Acquired From:

Acquired By:	Deed Will	Approximate Date Acquired:	Recorded Yes No	D.B. Pg.	Size (Dim. or Ac.)
--------------	-----------	----------------------------	-----------------	----------	--------------------

Bounded By:	N.	S.	E.	W.
-------------	----	----	----	----

Date	Grantor (From)		Grantee (To)			D.B.	Pg.	Type	W.D. Cons.
1-10-79	Anderson & Simpson		J.J. Carlisle Bldgs Inc			254	749	WD	300
8-29-79	J.J. Carlisle Bldgs Inc		Maroncelli, James M. & Regina S.			700 269	602 785	Re-Rec WD	5100
6-1-87	Maroncelli, James M.		Maroncelli, Regina S.			631	585	WD	-0-
City		G.M.D.	L.D.	L.L.	Dimensions	Acreage			
			15	1182 1195		Return	Deed	Plat	Comp. Used
Subdivision					Block	Lot	Plat Book	Page	
Pioneer Crossing						74	13	178	
Brief Legal Description:									

Handwritten text, possibly a date or number, located in the upper right quadrant of the page.

Handwritten text, possibly a signature or name, located in the lower right quadrant of the page.

Handwritten text, possibly a date or number, located in the upper left quadrant of the page.

Handwritten text, possibly a date or number, located in the lower left quadrant of the page.

Property	MAP	BLOCK	PAR	SUB	1564A	75	
Acquired From:	OLD: 1564A		075				
Acct. NO.			Photo	Call No	Map	Block	Parcel


NEW: 1524C 201

Date	Grantor (From)	Grantee (To)	D.B.	Pg.	Type	W.D. Cons
10-29-92	Pamela Rae Ms Neil, Patrick John	Robin A. Scholl, Daniel M. &	1331	14	WD	83.00

City	G.M.D.	L.D.	L.L.	Dimensions	Acreage				
		15	1182 1195		Return	Deed	Plat	Comp.	Used

Subdivision	Block	Lot	Plat Bk.	Page
Pioneer Crossing		75	13	178

Brief Legal Description



Name On Return:

Photo	Call No.

15-64A		75
Map	Block	Parcel

Name On Deed:

Property Address:

Property Acquired From:

Acquired By:	Deed Will	Approximate Date Acquired:	Recorded Yes No	D.B. Pg.	Size: (Dim. or Ac.)
--------------	-----------	----------------------------	-----------------	----------	---------------------

Bounded By:	N.	S.	E.	W.
-------------	----	----	----	----

Date	Grantor (From)	Grantee (To)	D.B.	Pg.	Type	W.D.Cons.
5-30-78	Anderson & Simpson	Fincher Const. Co. Inc.	239	908	WD	5 ⁵⁰
¹⁹⁷⁹ 9-27-78	Fincher Const. Co., Inc.	Burdett, Phillip C. & Hope E.	277	131	WD	-0-
		Pamela Rae	247	466	WD	43 ⁰⁰
6-14-85	Burdett, Phillip C. & Hope	M & Neill, Patrick John	464	645	W	63 ⁹⁰

City	G.M.D.	L.D.	L.L.	Dimensions	Acreage				
					Return	Deed	Plat	Comp.	Used
		15	1182						

Subdivision	Block	Lot	Plat Book	Page
Pioneer Crossing		75	13	178

Brief Legal Description:

17.

18. 19. 20.

21. 22. 23.

Property
 Acquired From:
 Acct. No.

MAP BLOCK PAR SUB
 * OLD: 1564A 076
 NEW: 1524C
 Photo Call No
 202


1564A 76
 Map Block Parcel

Date	Grantor (From)	Grantee (To)	D.B.	Pg.	Type	W.D. Cons
9-3-85	Jitsy S. Sheen, Grover A. +	Brubaker, Barbara	479	554	W	28 ¹⁰
1-19-90	Brubaker, Barbara	Herbert, Susan A.	848	508	WD	74 ⁵⁰

City	G.M.D.	L.D.	L.L.	Dimensions	Acreage				
					Return	Deed	Plat	Comp.	Used
		15	1182						

Subdivision	Block	Lot	Plat	Bk.	Page
Pioneer Crossing		76	13		128

Brief Legal Description



Name On Return:

Photo	Call No.

15-64A		76
Map	Block	Parcel

Name On Deed:

Property Address:

Property Acquired From:

Acquired By: Deed Will Approximate Date Acquired: Recorded Yes No D.B. Pg. Size: (Dim. or Ac.)


Bounded By: N. S. E. W.

Date	Grantor (From)	Grantee (To)	D.B.	Pg.	Type	W.D.Cons.
6-26-78	Anderson & Simpson	Bentley, Grady	243	515	WD	5 ⁰⁰
9-29-78	Bentley, Grady	Nancy Cheryl Day, Wade Hamilton &	247	873	WD	41 ⁹⁰
4/1/81	Nancy Cheryl Day, Wade Hamilton &	Judy S. Sheen, Grover A. &	301	745	W	17 ⁰⁰

City	G.M.D.	L.D.	L.L.	Dimensions	Acreage				
					Return	Deed	Plat	Comp.	Used
		15	1182						

Subdivision	Block	Lot	Plat Book	Page
Pioneer Crossing		76	13	178

Brief Legal Description:




Property
 Acquired From:
 Acct. No: 401

-MAP BLOCK PAR SUB
 OLD: 1564A 077
 NEW: 1524C 203

15-64A		77
Map	Block	Parcel

Date	Grantor (From)	Grantee (To)	D.B.	Pg.	Type	W.D. Cons
3-25-88	Essary, Tamera D.	Essary, Daniel W.	700	347	WD	-0-
11-7-89	Essary, Daniel W. & Tamera D.	Waters, James D.	847	188	DUP	50 ⁰⁰
11-17-89	Waters, James D.	Rogers, Claire Callaway	839 847	305 190	WD CWD	56 ⁰⁰ Re-Rec.

City	G.M.D.	L.D.	L.L.	Dimensions	Acreage				
		15	1182		Return	Deed	Plat	Comp.	Used
Subdivision					Block	Lot	Plat	Bk.	Page
Pioneer Crossing						77	13		178
Brief Legal Description									



Name On Return:

Photo	Call No.

1564A		77
Map	Block	Parcel

Name On Deed:

Property Address:

Property Acquired From:

Acquired By:	Deed Will	Approximate Date Acquired:	Recorded Yes No	D.B. Pg.	Size: (Dim. or Ac.)
--------------	-----------	----------------------------	-----------------	----------	---------------------


Bounded By:	N.	S.	E.	W.
-------------	----	----	----	----

Date	Grantor (From)	Grantee (To)	D.B.	Pg.	Type	W.D.Cons.
1-10-79	Anderson & Simpson	Simpson, Max	255	661	WD	1 ⁰⁰
7-7-80	Simpson, Max	Bobo, Leon Inc.	289	693	WD	5 ⁰⁰
9-19-80	Bobo, Leon Inc.	Essary, Daniel W. & Tamera D.	292	328	WD	42 ¹⁰

City	G.M.D.	L.D.	L.L.	Dimensions	Acreage				
					Return	Deed	Plat	Comp.	Used
		15	1182						

Subdivision	Block	Lot	Plat Book	Page
Pioneer Crossing		77	13	178


Brief Legal Description:



Property Acquired From:	MAP BLOCK PAR SUB OLD: 1564A 078	1564A		78
Acct. No.	NEW: 1524C	Photo 204	Call No	Map Block Parcel

Date	Grantor (From)	Grantee (To)	D.B.	Pg.	Type	W.D. Cons
12-11-85	Susan O Dougherty, Harry E.	Kraegel Daniel C.	500	31	W	900
7-19-91	Kraegel, Daniel C.	Rebecca H. Kraegel, Daniel C.	1032	21	WD	0

City	G.M.D.	L.D.	L.L.	Dimensions	Acreage			
		15	1182		Return	Deed	Plat Comp.	Used
Subdivision					Block	Lot	Plat Bk.	Page
Pioneer Crossing						78	13	178
Brief Legal Description								



Name On Return:

Photo	Call No.

156A		78
Map	Block	Parcel

Name On Deed:

Property Address:

Property Acquired From:

Acquired By:	Deed Will	Approximate Date Acquired:	Recorded Yes No	D.B. Pg.	Size: (Dim. or Ac.)
--------------	-----------	----------------------------	-----------------	----------	---------------------


Bounded By:	N.	S.	E.	W.
-------------	----	----	----	----

Date	Grantor (From)	Grantee (To)	D.B.	Pg.	Type	W.D.Cons.
1-10-79	Anderson & Simpson	Simpson, Max	255	661	WD	1 ⁰⁰
7-7-80	Simpson, Max	Bobo, Leon Inc.	289	693	WD	5 ⁰⁰
10-1-80	Bobo, Leon Inc.	Susan P. Dougherty Harry E	292	881	WD	46 ⁸⁰

City	G.M.D.	L.D.	L.L.	Dimensions	Acreage				
		15	1182		Return	Deed	Plat	Comp.	Used

Subdivision	Block	Lot	Plat Book	Page
Pioneer Crossing		78	13	178

Brief Legal Description:



Property Acquired From:	MAP BLOCK PAR SUB OLD: 1564A 079
Acct. No.	NEW: 1524C Photo 205 Call No


1564A		79
Map	Block	Parcel

Date	Grantor (From)	Grantee (To)	D.B.	Pg.	Type	W.D.Cons
6-18-84	LOAN ASSN. United Federal Sav. &	MARTHA A. Beck, George Robert II	407	70	(L)	4950

City	G.M.D.	L.D.	L.L.	Dimensions	Acreage			
		15	1182		Return	Deed	Plat Comp.	Used

Subdivision	Block	Lot	Plat Bk.	Page
Pioneer Crossing		79	13	178

Brief Legal Description



Name On Return: /

Photo	Call No.

1564A		79
Map	Block	Parcel

Name On Deed:

Property Address:

Property Acquired From:

Acquired By:	Deed Will ___	Approximate Date Acquired:	Recorded Yes ___ No ___	D.B. ___ Pg. ___	Size: (Dim. or Ac.)
--------------	---------------	----------------------------	-------------------------	------------------	---------------------

Bounded By:	N.	S.	E.	W.
-------------	----	----	----	----

Date	Grantor (From)	Grantee (To)	D.B.	Pg.	Type	W.D. Cons.
2-21-78	Anderson & Simpson	Wil-Mac Builders Inc.	234	323	WD	5 ⁵⁰
7-19-78	Wil-Mac Builders, Inc.	Nancy C. Mowery, Dennis S. &	242	713	WD	42 ⁹⁰
12-83	Mowery, Dennis & Nancy	United Federal Sav. & Loan	380	249	of Sale D.U.P.	35 ⁰⁰
City		G.M.D.	L.D.	L.L.	Dimensions	Acreage
			15	1182		Return Deed Plat Comp. Used
Subdivision			Block	Lot	Plat Book	Page
Pioneer Crossing				79	13	178
Brief Legal Description: ✓						

517

4 1/2 1/2 1/2

6582-1112 1-20-11

6582-1112 1-20-11

Property
 Acquired From:
 Acct. No.

MAP: BLOCK PAR SUB
 OLD: 1564A 080
 NEW: 1524C 206


15-64A		80
Map	Block	Parcel

Date	Grantor (From)	Grantee (To)	D.B.	Pg.	Type	W.D. Cons
7-11-86	Pugliese, Gladys	Sandra F. McClain, James T. Sr.	546 E	338	WID	82 ⁰⁰

City	G.M.D.	L.D.	L.L.	Dimensions	Acreage				
		15	1182		Return	Deed	Plat	Comp.	Used

Subdivision	Block	Lot	Plat Bk.	Page
Pioneer Crossing		80	13	178

Brief Legal Description



Name On Return:

Photo	Call No.

15-64A		80
Map	Block	Parcel

Name On Deed:

Property Address:

Property Acquired From:

Acquired By:	Deed Will	Approximate Date Acquired:	Recorded Yes No	D.B. Pg.	Size: (Dim. or Ac.)
--------------	-----------	----------------------------	-----------------	----------	---------------------

Bounded By:	N.	S.	E.	W.
-------------	----	----	----	----

Date	Grantor (From)	Grantee (To)	D.B.	Pg.	Type	W.D.Cons.
8-24-78		Sears, Kenny & D.A.	244	850	CLD	-0-
3-2-78	Anderson & Simpson	S & S Builders	235	195	WD	5 ⁵⁰
8-24-78	Sears, Kenny & V.A. a/b/a S & S Builders	Pugliese, David & Gladys C.	244	852	WD	43 ¹⁰

City	G.M.D.	L.D.	L.L.	Dimensions	Acreage				
		15	1182		Return	Deed	Plat	Comp.	Used

Subdivision	Block	Lot	Plat Book	Page
Pioneer Crossing		80	13	178


Brief Legal Description:

1942

1942

1942

1942



Name On Return:

Photo	Call No.

1564A		81
Map	Block	Parcel

Name On Deed:

Property Address:

Property Acquired From:

Acquired By:	Deed Will	Approximate Date Acquired:	Recorded Yes No	D.B. Pg.	Size: (Dim. or Ac.)
--------------	-----------	----------------------------	-----------------	----------	---------------------

Bounded By:	N.	S.	E.	W.
-------------	----	----	----	----

Date	Grantor (From)	Grantee (To)	D.B.	Pg.	Type	W.D.Cons.
1-10-79	Anderson & Simpson	Simpson, May	255	661	WD	1 ⁰⁰
5-31-80	Simpson, May	Wilcox, David H.	286	725	WD	51 ⁰⁰
10-30-85	Wilcox, David H.	Hammond Box A.	491	689	W	66 ⁰⁰

City	G.M.D.	L.D.	L.L.	Dimensions	Acreage				
					Return	Deed	Plat	Comp.	Used
		15	1182						

Subdivision	Block	Lot	Plat Book	Page
Pioneer Crossing		81	13	178

Brief Legal Description:

Name On Return:	MAP BLOCK PAR SUB OLD: 1564A	082		
Name On Deed:	NEW: 1524C	Photo 208	Call No.	

15-64A		82
Map	Block	Parcel

Property Address:		Property Acquired From:		
Acquired By:	Deed Will	Approximate Date Acquired:	Recorded Yes No	D.B. Pg.
				Size: (Dim. or Ac.)
Bounded By:	N.	S.	E.	W.

Date	Grantor (From)	Grantee (To)	D.B.	Pg.	Type	W.D.Cons.
1-10-79	Anderson & Simpson	Simpson Max	255	661	WD	100
10-26-79	Simpson, Max	Connie R. Schlessner, Larry L.	274	464	WD	4700

City	G.M.D.	L.D.	L.L.	Dimensions	Acreage				
					Return	Deed	Plat	Comp.	Used
		15	1182						

Subdivision	Block	Lot	Plat Book	Page
Pioneer Crossing		82	13	178

Brief Legal Description:

13

14

15

16

17

18

Property Acquired From:	MAP BLOCK PAR SUB OLD: 1564A 083
Acct. No. 147-Pioneer Drive	Photo Call No NEW: 1524C 209

15-64A		83
Map	Block	Parcel

Date	Grantor (From)	Grantee (To)	D.B.	Pg.	Type	W.D. Cons
10-13-92	Nancy Stone Riley, John Michael &	Riley, John Michael	1314	321	DC	57.5

City	G.M.D.	L.D.	L.L.	Dimensions	Acreage				
					Return	Deed	Plat	Comp.	Used

Subdivision	Block	Lot	Plat Bk.	Page
Pioneer Crossing		83	13	178
Brief Legal Description				



Name On Return:

Photo	Call No.

1564A		83
Map	Block	Parcel

Name On Deed:

Property Address: 147 Pioneer Dr. Woodstock, Va. Property Acquired From:

Acquired By: Deed Will Approximate Date Acquired: Recorded Yes No D.B. Pg. Size: (Dim. or Ac.)

Bounded By: N. S. E. W.

Date	Grantor (From)	Grantee (To)	D.B.	Pg.	Type	W.D.Cons.
1-24-78	Anderson & Simpson	Anderson Carl E. Bldgs. Inc.	232	729	WD	550
11-16-78	Anderson Carl E. Bldgs. Inc.	Riley John Michael & Nancy Sean	250	674	WD	42 ⁰⁰
9-9-86	Riley John Michael & Nancy Jean N/A	Riley John Michael & Nancy Stone	589	485	WD	-0-

City	G.M.D.	L.D.	L.L.	Dimensions	Acreage				
					Return	Deed	Plat	Comp.	Used
		15	1182						

Subdivision	Block	Lot	Plat Book	Page
Pioneer Crossing		83	13	178

Brief Legal Description:

2

11

0

Name On Return:	MAP OLD: 1564A	BLOCK	PAR 084	SUB	1564A	Block	84
Name On Deed:	NEW: 1524C		Photo 210	Call No.			

Property Address:			Property Acquired From:			
Acquired By:	Deed _____ Will _____	Approximate Date Acquired:	Recorded Yes _____ No _____	D.B. _____ Pg. _____	Size: (Dim. or Ac.)	
Bounded By:	N.	S.	E.	W.		

Date	Grantor (From)	Grantee (To)	D.B.	Pg.	Type	W.D.Cons.
3-2-78	Anderson & Simpson	Bentley Grady	236	18	WD	550
6-22-78	Bentley Grady	Dolores V. Foreman, Leroy G & i	241	51	WD	4290

City	G.M.D.	L.D.	L.L.	Dimensions	Acreage				
		15	1182 1195		Return	Deed	Plat	Comp.	Used

Subdivision	Block	Lot	Plat Book	Page
Pioneer Crossing		84	13	178

Brief Legal Description:

10

11

12

13

14

15

16

17

Property Acquired From:	MAP BLOCK PAR SUB OLD: 1564A 085
Acct. No.	NEW: 1524G photo 211 Call No


15-64A		85
Map	Block	Parcel

Date	Grantor (From)	Grantee (To)	D.B.	Pg.	Type	W.D.Cons
1-85	Dennis D. Yazel, Lavada A.	Edward M. Sweeney Michele T	441	216	WD	62.50
12/23/92	Edward M. Sweeney, Michele T.	Michele T. Sweeney, Edward M. &	1373	170	Q	-0-

City	G.M.D.	L.D.	L.L.	Dimensions	Acreage			
		15	1195		Return	Deed	Plat Comp.	Used

Subdivision	Block	Lot	Plat Bk.	Page
-------------	-------	-----	----------	------

Pioneer Crossing
 Brief Legal Description



Name On Return:

Photo	Call No.

15-64A		85
Map	Block	Parcel

Name On Deed:

Property Address:

Property Acquired From:

Acquired By:	Deed Will	Approximate Date Acquired:	Recorded Yes No	D.B. Pg.	Size: (Dim. or Ac.)
--------------	-----------	----------------------------	-----------------	----------	---------------------

Bounded By:	N.	S.	E.	W.
-------------	----	----	----	----

Date	Grantor (From)	Grantee (To)	D.B.	Pg.	Type	W.D.Cons.				
1-24-78	Anderson & Simpson	Fincher Const. Co. Inc.	232	707	WD	550				
4-27-78	Fincher Const. Co. Inc.	Abney, Rick D. & ^{Carroll} TERESA	238	50	WD	3990				
7-22-80	Abney, Rick D. & ^{Teresa} Carroll	Uazel, Dennis D. & ^{LaVada A.}	289	77	WD	-0-				
	City	G.M.D.	L.D.	L.L.	Dimensions	Acreage				
			15	1195		Return	Deed	Plat	Comp.	Used
	Subdivision					Block	Lot	Plat Book	Page	
	Pioneer Crossing						85	13	178	
Brief Legal Description:										

10

10

10

10

10

10

Name On Return:	MAP BLOCK PAR SUB OLD: 1564A	086	1564A	86
Name On Deed:	NEW: 1524C	Phon 212	Map	Block
Property Address:		Parcel		

Property Address:		Property Acquired From:		
Acquired By:	Deed Will	Approximate Date Acquired:	Recorded Yes No	D.B. Pg. Size (Dim. or Ac.)
Bounded By:	N.	S.	E.	W.

Date	Grantor (From)	Grantee (To)	D.B.	Pg.	Type	W.D.Cons.
1-24-78	Anderson & Simpson	Fincher Const. Co. Inc.	232	707	WD	5 ⁵⁰
6-5-78	Fincher Const. Co., Inc.	Watts, ^{Melanie P.} Robert L.	240	286	WD	39 ⁰⁰

City	G.M.D.	L.D.	L.L.	Dimensions	Acreage				
					Return	Deed	Plat	Comp.	Used
		15	1195						

Subdivision	Block	Lot	Plat Book	Page
Pioneer Crossing		86	13	178

Brief Legal Description:

10/10

10/10

10/10

10/10

10/10

10/10

Property Acquired From: 121	MAP — BLOCK — PAR — SUB OLD: 1564A 1e 087
Acct. No.	NEW: 1524C Photo 213 Call No


1564A		87
Map	Block	Parcel

Date	Grantor (From)	Grantee (To)	D.B.	Pg.	Type	W.D. Cons
6-18-84	Fulton Fed. Sav. & Loan	Edison Stephen	404	619	W	58 ⁰⁰
4-30-82	Edison, Stephen	Cheri L. Curtis Curtis, Jeffrey S. &	1207	180	WD	77 ⁵⁰

City	G.M.D.	L.D.	L.L.	Dimensions	Acreage				
		15	1195		Return	Deed	Plat	Comp.	Used

Subdivision	Block	Lot	Plat Bk.	Page
Pioneer Crossing		87	13	178

Brief Legal Description



Name On Return:

Photo	Call No.

1564A		87
Map	Block	Parcel

Name On Deed:

Property Address:

Property Acquired From:

Acquired By:	Deed Will	Approximate Date Acquired:	Recorded Yes No	D.B. Pg.	Size: (Dim. or Ac.)
--------------	-----------	----------------------------	-----------------	----------	---------------------

Bounded By:	N.	S.	E.	W.
-------------	----	----	----	----

Date	Grantor (From)	Grantee (To)	D.B.	Pg.	Type	W.D.Cons.
2-20-78	Anderson & Simpson	Fincher Const. Co, Inc.	234	396	WD	550
8-4-78	Fincher Const. Co, Inc.	Tharpe, Dale K & Sheila A.	243	696	WD	4250
3-6-84	Tharpe, Dale K & Sheila	Fulton Fed. Sav. & Loan	390	199	DUP	-

City	G.M.D.	L.D.	L.L.	Dimensions	Acreage				
		15	1195		Return	Deed	Plat	Comp.	Used

Subdivision	Block	Lot	Plat Book	Page
Pioneer Crossing		87	13	178

Brief Legal Description:

10

11

12

13

14


Property:	MAP	BLOCK	PAR	SUB				
Acq. Red From:	OLD: 1564A		088			15-64A	88	
Acct. No.	NEW: 1524G		Photo 214	Call No		Map	Block	Parcel

Date	Grantor (From)	Grantee (To)	D.B.	Pg.	Type	W.D. Cons
3-27-89	Maurt, Peggy Casey	Stickel, Jack G. Jr.	784	678	WD	66 ⁰⁰

City	G.M.D.	L.D.	L.L.	Dimensions	Acreage				
		15	1195		Return	Deed	Plat	Comp.	Used

Subdivision	Block	Lot	Plat Bk.	Page
Pioneer Crossing		88	13	178

Brief Legal Description



Name On Return:

Photo	Call No.

15-1A		88
Map	Block	Parcel

Name On Deed:

Property Address:

Property Acquired From:

Acquired By:	Deed Will	Approximate Date Acquired:	Recorded Yes No	D.B. Pg.	Size: (Dim. or Ac.)
--------------	-----------	----------------------------	-----------------	----------	---------------------

Bounded By:	N.	S.	E.	W.
-------------	----	----	----	----

Date	Grantor (From)	Grantee (To)	D.B.	Pg.	Type	W.D. Cons.
5-12-78	Anderson & Simpson	Fincher Const. Co., Inc.	238	869	WD	5 50
11-14-78	Fincher Const. Co., Inc.	By Peggy Casey Mount, James S., Jr.	250	597	WD	42 00
11-9-88	Mount, James S., Jr.	Mount, Peggy Casey	753	605	OOD	0

City	G.M.D.	L.D.	L.L.	Dimensions	Acreage				
					Return	Deed	Plat	Comp.	Used
		15	1195						

Subdivision	Block	Lot	Plat Book	Page
Pioneer Crossing		88	13	178

Brief Legal Description:

1

2

Handwritten text, possibly a signature or name.

3

4

5

Name On Return:	MAP BLOCK PAR SUB OLD: 1564A	089	1564A		89	
Name On Deed:	NEW: 1524C	Photo 215	Call. No.	Map	Block	Parcel

Property Address:	Property Acquired From:				
Acquired By:	Deed Will	Approximate Date Acquired:	Recorded Yes No	D.B. Pg.	Size: (Dim. or Ac.)
Bounded By:	N.	S.	E.	W.	

Date	Grantor (From)	Grantee (To)	D.B.	Pg.	Type	W.D.Cons.
5-12-78	Anderson & Simpson	Fincher Const. Co., Inc	238	869	WD	550
9-11-78	Fincher Const. Co., Inc	Jennings, Pete J.	246	351	WD	4350
7-31-81	Jennings, Pete J.	Frew, David L.	309	14	WD	17.40

City	G.M.D.	L.D.	L.L.	Dimensions	Acreage				
					Return	Deed	Plat	Comp.	Used
		15	1195						
Subdivision					Block	Lot	Plat Book	Page	
Pioneer Crossing						89	13	178	

Brief Legal Description:

10

11

12

13

14

15

16

17


Property
 Acquired From: 1157
 Acct. No.

MAP BLOCK PAR SUB
 OLD: 1564A 090
 NEW: 1524C 216

1564A		90
Map	Block	Parcel

Date	Grantor (From)	Grantee (To)	D.B.	Pg.	Type	W.D. Cons
8-14-85	Frew, David Lee	W. Robert & Carol D. Little Charles D.	475	606	W	20 ³⁰
5-26-89	W. Robert & Carol D. Little Charles D.	"Melissa J." McDonald LARRY W.	631	576	W	75 ¹⁰
12-20-89	Melissa J. McDonald, Larry W. &	Melissa J. McDonald, Larry W. &	845	479	WD	0

City	G.M.D.	L.D.	L.L.	Dimensions	Acreage			
					Return	Deed	Plat	Comp. Used
		15	1195					
Subdivision					Block	Lot	Plat Bk.	Page
Pioneer Crossing						90	13	128
Brief Legal Description							16	89



Name On Return:				564A			90
Name On Deed:		Photo	Call No.	Map	Block	Parcel	
Property Address:			Property Acquired From:				
Acquired By:	Deed Will	Approximate Date Acquired:	Recorded Yes No	D.B. Pg.	Size: (Dim. or Ac.)		
Bounded By:	N.	S.	E.	W.			

Date	Grantor (From)		Grantee (To)			D.B.	Pg.	Type	W.D.Cons.
7-10-78	Anderson & Simpson		Carlile Enterprises, Inc.			242	572	WD	5 ⁵⁰
4-13-79	Carlile Enterprises, Inc.		Hara/son, William D. III			260	69	WD	47 ⁷⁰
10-1-80	Hara/son, William D. III		Frew, David Lee			293	309	WD	11 ⁷⁰
City		G.M.D.	L.D.	L.L.	Dimensions	Acreage			
			15	1195		Return	Deed	Plat	Comp. Used
Subdivision					Block	Lot	Plat Book	Page	
Pioneer Crossing						90	13	178	
Brief Legal Description:									

100

100

100

100

100

100

100


100

Property Acquired From:	MAP	BLOCK	PAR	SUB
Acct. No.	OLD: 1564A		091	
	NEW: 1524C		Photo 217	Call No

15-64A		91
Map	Block	Parcel

Date	Grantor (From)	Grantee (To)	D.B.	Pg.	Type	W.D. Cons
3-28-91	Deanna Freeman Stucker, Stephen R. &	Stucker Beverly Ann Boyle Boyle, Lawrence Dennis	973	261	WD	78 ⁹⁰

City	G.M.D.	L.D.	L.L.	Dimensions	Acreage				
		15	1195		Return	Deed	Plat	Comp.	Used
Subdivision					Block	Lot	Plat Bk.	Page	
Pioneer Crossing						91	13	178	
Brief Legal Description									



Name On Return:

Photo	Call No.

15-64A		91
Map	Block	Parcel

Name On Deed:

Property Address:

Property Acquired From:

Acquired By:	Deed Will	Approximate Date Acquired:	Recorded Yes No	D.B. Pg.	Size: (Dim. or Ac.)
--------------	-----------	----------------------------	-----------------	----------	---------------------

Bounded By:	N.	S.	E.	W.
-------------	----	----	----	----

Date	Grantor (From)	Grantee (To)	D.B.	Pg.	Type	W.D. Cons.
7-10-78	Anderson & Simpson	Carlile Enterprises Inc.	242	512	WD	550


5-25-79	Carlile Enterprises Inc.	Warnock Robert R. & Holly J.	263	184	WD	4590
---------	--------------------------	------------------------------	-----	-----	----	------

5-27-86	Warnock Robert R. & Holly J.	Deanna Freeman Stucker & Stephen R. Stucker	536	139	WD	6978
---------	------------------------------	---	-----	-----	----	------

City	G.M.D.	L.D.	L.L.	Dimensions	471	260	areage		
		15	1195		Return	Deed	Plat	Comp.	Used

Subdivision	Block	Lot	Plat Book	Page
Pioneer Crossing		91	13	178

Brief Legal Description:




Property Acquired From:	MAP OLD: 1564A	BLOCK	PAR 092	SUB	15-64A	92
Acct. No.	NEW: 1524C		Photo 218	Call No	Map	Block Parcel

Date	Grantor (From)	Grantee (To)	D.B.	Pg.	Type	W.D. Cons
2-26-87	Merrill Lynch Relocat. Co.	Hornbuckle, Myra L.	606	274	WRD	69 ⁹⁰

City	G.M.D.	L.D.	L.L.	Dimensions	Acreage				
					Return	Deed	Plat	Comp.	Used
		15	1195						

Subdivision	Block	Lot	Plat	Bk.	Page
Pioneer Crossing		92	13		178

Brief Legal Description



Name On Return:
Name On Deed:

Photo	Call No.
-------	----------

15-64A		92
Map	Block	Parcel

Property Address:	Property Acquired From:
-------------------	-------------------------

Acquired By:	Deed Will	Approximate Date Acquired:	Recorded Yes No	D.B. Pg.	Size: (Dim. or Ac.)
--------------	-----------	----------------------------	-----------------	----------	---------------------


Bounded By:	N.	S.	E.	W.
-------------	----	----	----	----

Date	Grantor (From)	Grantee (To)	D.B.	Pg.	Type	W.D.Cons.
7-12-74			266	618	9011	
11-9-78	Anderson & Simpson	Williams, Charles M.	250	156	WD	5 ⁰⁰
7-12-79	Williams, Charles M.	Cagle, James S.	266	619	WD	3 ⁰⁰
1-15-87	Cagle, James S.	Merrill Lynch Relocation	606	273	WD	21 ⁵⁰

City	G.M.D.	L.D.	L.L.	Dimensions	Acreage				
					Return	Deed	Plat	Comp.	Used
		15	1195						

Subdivision	Block	Lot	Plat Book	Page
Pioneer Crossing		92	13	178

Brief Legal Description:




Name On Return:	MAP BLOCK PAR SUB OLD: 1564A	093	15-64A		93	
Name On Deed:	NEW: 1524C	Photo 219	Coll No.	Map	Block	Parcel
Property Address:	Property Acquired From:					
Acquired By:	Deed Will	Approximate Date Acquired:	Recorded Yes No	D.B. Pg.	Size: (Dim. or Ac.)	
Bounded By:	N.	S.	E.	W.		

Date	Grantor (From)	Grantee (To)	D.B.	Pg.	Type	W.D.Cons.
3-16-78	Anderson & Simpson	Wil-Mac Builders, Inc.	235	748	WD	-0-
10-21-78	Wil-Mac Builders, Inc.	Henson, Christopher W. ^{Debbie R.}	249	373	WD	43 ²⁰

City	G.M.D.	L.D.	L.L.	Dimensions	Acreage				
					Return	Deed	Plat	Comp.	Used
		15	1195						

Subdivision	Block	Lot	Plat Book	Page
Pioneer Crossing		93	13	178


Brief Legal Description:



Property Acquired From:	MAP BLOCK PAR SUB OLD: 1564A	094	15-64A	94
Acct. No.	NEW: 1524C	Phone 220	Map	Block
		Call No		Parcel

Date	Grantor (From)	Grantee (To)	D/B	Pg.	Type	W.D. Cons
9/84	McNEAL, MARY MARGARET	McNEAL, DENNIS EDMOND	437	260	PC	-0-
12/84	McNEAL, DENNIS E.	NYLUND, JOSEPH R. TRACI LYNNE	437	263	W	9 ⁰⁰

City	G.M.D.	L.D.	L.L.	Dimensions	Acreage				
		15	1195 1196		Return	Deed	Plat	Comp.	Used
Subdivision					Block	Lot	Plat	Bk.	Page
Pioneer Crossing						94	13	178	
Brief Legal Description									



Name On Return:

Photo	Call No.

1564A		94
Map	Block	Parcel

Name On Deed:

Property Address:

Property Acquired From:

Acquired By:	Deed Will	Approximate Date Acquired:	Recorded Yes No	D.B. Pg.	Size: (Dim. or Ac.)
--------------	-----------	----------------------------	-----------------	----------	---------------------


Bounded By:	N.	S.	E.	W.
-------------	----	----	----	----

Date	Grantor (From)	Grantee (To)	D.B.	Pg.	Type	W.D. Cons.
1-12-78	Anderson & Simpson	Kettols Builders, Inc.	232	287	W/D	5 ²⁰
4-14-78	Kettols Builders, Inc.	Levine, Fred S. & Ida M.	237	354	W/D	44 ⁹⁰
11-28-80	Levine, Fred S. & Ida M.	McNeal, Dennis F.	296	489	W/D	60 ⁵⁰

City	G.M.D.	L.D.	L.L.	Dimensions	Acreage				
		15	1193 1196		Return	Deed	Plat	Comp.	Used

Subdivision	Block	Lot	Plat Book	Page
Pioneer Crossing		94	13	178


Brief Legal Description:



Property Acquired From:	MAP BLOCK PAR SUB OLD: 1564A 095	1564A	95
Acct. No.	NEW: 1524C	Map	Block Parcel
	Phone 221	Call No	

Date	Grantor (From)	Grantee (To)	D.B.	Pg.	Type	W.D. Cons
12-10-85	Donna N. Hyder, Gary A. &	Homes by Shirley, Inc	502	168	W	65 ⁰⁰
9-19-86	Homes by Shirley, Inc	Cindy D. & Ronnie Holland, Richard W.	566	331	W	80 ⁴⁰

City	G.M.D.	L.D.	L.L.	Dimensions	Acreage			
		15	1195 1196		Return	Deed	Plat Comp.	Used
Subdivision					Block	Lot	Plat Bk.	Page
Pioneer Crossing						95	13	178
Brief Legal Description							16	89



Name On Return:

Photo Call No.

15-64A Map Block Parcel 25

Name On Deed:

Property Address:

Property Acquired From:

Acquired By: Deed Will Approximate Date Acquired: Recorded Yes No D.B. Pg. Size: (Dim. or Ac.)


Bounded By: N. S. E. W.

Date	Grantor (From)	Grantee (To)	D.B.	Pg.	Type	W.D.Cons.
1-10-79	Anderson & Simpson	Anderson, Carl E Bldg Inc.	256	520	WD	200
3-9-79	Anderson, Carl E. Bldg, Inc.	Carter, Shirley Glisson	258	73	WD	500
11-13-79	Carter, Shirley Glisson	Nyder, Gary A. & Donna J.	275	770	WD	1780

City	G.M.D.	L.D.	L.L.	Dimensions	Acreage				
		15	1195 1196		Return	Deed	Plat	Comp.	Used

Subdivision	Block	Lot	Plat Book	Page
Pioneer Crossing		95	13	178

Brief Legal Description:




Property Acquired From:	MAP BLOCK PAR SUB OLD: 1564A 096
Acct. No.	NEW: 1524C Photo 222 Call No

1564A		96
Map	Block	Parcel

Date	Grantor (From)	Grantee (To)	D.B.	Pg.	Type	W.D. Cons
8-18-86	Szabo, Sharon V.	Carol Ann Scott, T. Wesley &	556	638	W	28 20

City	G.M.D.	L.D.	L.L.	Dimensions	Acreage				
		15	1195		Return	Deed	Plat	Comp.	Used
Subdivision					Block	Lot	Plat Bk.	Page	
Pioneer Crossing						96	13	178	
Brief Legal Description									



Name On Return:

Photo	Call No.

15-6A		96
Map	Block	Parcel

Name On Deed:

Property Address: 207 Wylie Lane

Property Acquired From:

Acquired By:	Deed Will	Approximate Date Acquired:	Recorded Yes No	D.B. Pg.	Size: (Dim. or Ac.)
--------------	-----------	----------------------------	-----------------	----------	---------------------

Bounded By:	N.	S.	E.	W.
-------------	----	----	----	----

Date	Grantor (From)	Grantee (To)	D.B.	Pg.	Type	W.D. Cons.
3-16-78	Anderson & Simpson	Marchman, Tony E.	245	110	WD	5 ⁵⁰
7/3/81	Marchman, Tony E.	Stapleton, Thomas Jeffrey	208	241	W	15 ⁰⁰
1-7-83	Stapleton, Thomas Jeffrey	Szabo, Sharon V.	337	205	WD	-0-

City	G.M.D.	L.D.	L.L.	Dimensions	Acreage				
					Return	Deed	Plat	Comp.	Used
		15	1195						

Subdivision	Block	Lot	Plat Book	Page
Pioneer Crossing		96	13	178

Brief Legal Description:

40

100

100

100

100

100

100

100

100

100

100

100

100

100

Property Acquired From:	MAP --- BLOCK --- PAR --- SUB OLD: 1564A . 097
Acct. No.	NEW: 1524C Photo 223 Call No


1564A		97
Map	Block	Parcel

Date	Grantor (From)	Grantee (To)	D.B.	Pg.	Type	W.D. Cons
5-15-84	CECILY BRUSH, Douglas Neilt	Wilson, Heidi A.	400	599	⓪	2780

City	G.M.D.	L.D.	L.L.	Dimensions	Acreage				
		15	1182 1193		Return	Deed	Plat	Comp.	Used

Subdivision	Block	Lot	Plat Bk.	Page
Pioneer Crossing		97	13	178

Brief Legal Description



Name On Return:

Photo	Call No.

1564A		97
Map	Block	Parcel

Name On Deed:

Property Address:

Property Acquired From:

Acquired By:	Deed Will	Approximate Date Acquired:	Recorded Yes No	D.B. Pg.	Size: (Dim. or Ac.)
--------------	-----------	----------------------------	-----------------	----------	---------------------

Bounded By:	N.	S.	E.	W.
-------------	----	----	----	----

Date	Grantor (From)	Grantee (To)	D.B.	Pg.	Type	W.D. Cons.
5-11-78	Anderson & Simpson	Marchman Tony	239	875	LOD	- 0 -
		HARRIET DAVIES	239	311	WD	5 ⁵⁰
11-9-78	Marchman Tony	Johnson, Danny Robert &	250	231	CWR	- 0 -
	Harriet Davies	Cecily Grosvenor	250	232	WR	43.90
8-82	Johnson, Danny Robert &	Brush, Douglas Neil	328	373	WR	19 ⁵⁰

City	G.M.D.	L.D.	L.L.	Dimensions	Acreage				
					Return	Deed	Plat	Comp.	Used
		15	1182						

Subdivision	Block	Lot	Plat Book	Page
Pioneer Crossing 1195		97	13	178

Brief Legal Description:

1904

11

1000

1000

1000

11

1000 1000

1000 1000

1000 1000

Property Acquired From:
Acct. No.

Photo	Call No


15-24C		224
Map	Block	Parcel

Date	Grantor (From)	Grantee (To)	D.B.	Pg.	Type	W.D.Cons
3/6/98	BROTHERTON, FAMEY J.	BROTHERTON, ANCIL	3021	240	W/D	3TRACTS -0-

City	G.M.D.	L.D.	L.L.	Dimensions	Acreage				
					Return	Deed	Plat	Comp.	Used
		15	1182 1195						


Subdivision	Block	Lot	Plat Bk.	Page
PIONEER CROSSING		98	13	178

Brief Legal Description



Name On Return:	MAP OLD: 1564A	BLOCK	PAR 098	SUB	15-64A		98
Name On Deed:	NEW: 1524C	Photo 224	Call No.		Map	Block	Parcel
Property Address:				Property Acquired From:			
Acquired By:	Deed _____ Will _____	Approximate Date Acquired:	Recorded Yes _____ No _____	D.B. _____ Pg. _____	Size: (Dim. or Ac.)		
Bounded By:	N.	S.	E.	W.			

Date	Grantor (From)	Grantee (To)	D.B.	Pg.	Type	W.D. Cons.			
9-18-78	Glisson, Shirley P.	Odene C. Anderson, James O. &	246	684	WD	1280			
7/7/82	Odene C. Anderson, James O. &	Brotherton, Ancil	325	140	W	4300			
10/9/97	Brotherton, Ancil	Brotherton, Ancil & Jamey J. E.	3865	342	WD	-0-			
City		G.M.D.	L.D.	L.L.	Dimensions		Acreage		
			15	1182 1195	Return	Deed	Plat	Comp.	Used
Subdivision					Block	Lot	Plat Book	Page	
Pioneer Crossing						98	13	178	
Brief Legal Description:									



Name On Return: _____

Photo	Call No.
-------	----------

15-64A		98
Map	Block	Parcel

Name On Deed: _____

Property Address: _____

Property Acquired From: _____

Acquired By: _____	Deed Will _____	Approximate Date Acquired: _____	Recorded Yes _____ No _____	D.B. _____ Pg. _____	Size: (Dim. or Ac.) _____
--------------------	-----------------	----------------------------------	-----------------------------	----------------------	---------------------------

Bounded By:	N. _____	S. _____	E. _____	W. _____
-------------	----------	----------	----------	----------

Date	Grantor (From)	Grantee (To)	D.B.	Pg.	Type	W.D.Cons.
2-21-78	Anderson & Simpson	Wil-Mac Builders, Inc.	234	323	WD	550
3-16-78	Wil-Mac Builders, Inc.	Anderson-Simpson Devel. Inc.	235	747	WD	- 0 -
6-5-78	Anderson-Simpson Devel. Inc.	Glisson, Shirley P.	240	198	WD	550

City	G.M.D.	L.D.	LL.	Dimensions	Acreage				
		15	1182		Return	Deed	Plat	Comp.	Used

Subdivision	Block	Lot	Plat Book	Page
Pioneer Crossing		98	13	178

Brief Legal Description: _____

100

100

100

100

100

Name On Return:	MAP	BLOCK	PAR	SUB	15-64A	99	
	OLD: 1564A		099				
Name On Deed:	NEW: 1524C	Photo	Call No.		Map	Block	Parcel
		225					


Property Address:				Property Acquired From:			
Acquired By:	Deed Will	Approximate Date Acquired:	Recorded Yes No	D.B. Pg.	Size: (Dim. or Ac.)		
Bounded By:	N.	S.	E.	W.			

Date	Grantor (From)	Grantee (To)	D.B.	Pg.	Type	W.D.Cons.
10-10-78	Anderson & Simpson	Fincher Const. Co. Inc.	248	335	WD	5 ⁵⁰
7-6-79	Fincher Const. Co. Inc.	Myra Darlene Clance, Steve Dewayne	266	484	WD	46 ⁴⁰
5/14/82	Myra Darlene Clance, Steve Dewayne	Simpson, Gerald W.	322	103	W	7 ⁰⁰

City	G.M.D.	L.D.	L.L.	Dimensions	Acreage				
					Return	Deed	Plat	Comp.	Used
		15	1182						

Subdivision	Block	Lot	Plat Book	Page
Pioneer Crossing		99	13	178

Brief Legal Description:




Name On Return:	MAP - BLOCK - PAR - SUB OLD: 1564A 100	1564A	100
Name On Deed:	NEW: 1524C 226	Map	Block Parcel

Property Address:	Property Acquired From:				
Acquired By:	Deed Will	Approximate Date Acquired:	Recorded Yes No	D.B. Pg	Size: (Dim. or Ac.)
Bounded By:	N.	S.	E.	W.	

Date	Grantor (From)	Grantee (To)	D.B.	Pg.	Type	W.D. Cons.
5/23/83	Crumbley, John Martin	Mueller, Thomas J.				
	Susan C. & Thomas J.	Cramer, Susan D. & Mueller, Scott T.	354	140	W	54.00
1-12-89	Mueller, Scott N.	Nora L. Hilburn, Jeffrey W.	768	423	WD	69.80

City	G.M.D.	L.D.	L.L.	Dimensions	Acreage				
		15	1182		Return	Deed	Plat	Comp.	Used
Subdivision					Block	Lot	Plat Book	Page	
Pioneer Crossing						100	13	128	
Brief Legal Description:									



Name On Return:

Photo	Call No.

15-64A		100
Map	Block	Parcel

Name On Deed:

Property Address:

Property Acquired From:

Acquired By: Deed Will Approximate Date Acquired: Recorded Yes No D.B. Pg. Size: (Dim. or Ac.)

Bounded By: N. S. E. W.

Date	Grantor (From)	Grantee (To)	D.B.	Pg.	Type	W.D. Cons.
1-10-79	Anderson & Simpson	Anderson Carl E. Elder, Inc	256	520	WD	2 ⁰⁰
3-1-79	Anderson, Carl E. Elder, Inc	Williams, H. L.	300 270	529 285	CW WD	2 ⁰⁰
3/81	Williams, H. L.	Crumbley, John Martin	300	530	W	51 ⁹⁰

City	G.M.D.	L.D.	L.L.	Dimensions	Acreage				
					Return	Deed	Plat	Comp.	Used
		15	1182						

Subdivision	Block	Lot	Plat Book	Page
Pioneer Crossing		100	13	178

Brief Legal Description:

12

13

14

15

16

Property Acquired From:	MAP: 1564A	BLOCK: 101	PAR: 101	SUB:
Acct. No.	NEW: 1524C	Photo 227	Call No	


15-64A		101
Map	Block	Parcel

Date	Grantor (From)	Grantee (To)	D.B.	Pg.	Type	W.D.Cons
6-30-86	Valerie K. Freeman, Kenneth D. & Lillian Irene Brumbelow Bill W. &	Lillian Irene Brumbelow Bill W. &	546	317	WD	17 ²⁰
9-1-87	Lillian Irene Brumbelow Bill W. &	Dianne B. Carter, Jimmy W. &	656	301	WD	5 ⁶⁰
1-1-90	Carter, Jimmy W.	Carter, Dianne B.	870	583	QCD	8
6-13-90	Carter, Dianne B.	Hinzman, John L.	877	127	WD	15 ⁷⁰
1/91	HINZMAN, JOHN L.	ZITRAUER, JAMES GARY	953	276	LI	82 ⁰⁰

City	G.M.D.	L.D.	L.L.	Dimensions	Acreage				
					Return	Deed	Plat	Comp.	Used
		15	1182						

Subdivision	Block	Lot	Plat Bk.	Page
Pioneer Crossing		101	13	178

Brief Legal Description



Name On Return:

Photo	Call No.

15-64A		101
Map	Block	Parcel

Name On Deed:

Property Address:

Property Acquired From:

Acquired By: Deed Will Approximate Date Acquired: Recorded Yes No D.B. Pg. Size: (Dim. or Ac.)


Bounded By: N. S. E. W.

Date	Grantor (From)	Grantee (To)	D.B.	Pg.	Type	W.D.Cons.
10-10-78	Anderson & Simpson	Fincher Const. Co. Inc.	248	188	WD	550
1-18-79	Fincher Const. Co. Inc.	Marjorie D. Boynton, William A. & Valarie K.	255	69	WD	4390
7-27-84	Marjorie D. Boynton, William A. & Valarie K.	Freeman, Kenneth Dale &	427	477	WD	1500

City	G.M.D.	L.D.	L.L.	Dimensions	Acreage				
					Return	Deed	Plat	Comp.	Used
		15	1182						

Subdivision	Block	Lot	Plat Book	Page
Pioneer Crossing		101	13	178-

Brief Legal Description:




Property
Acquired From:
Acct. No.

MAP BLOCK PAR SUB
OLD: 1564A 102
NEW: 1524C 228

15-64A 102
Map Block Parcel

Date	Grantor (From)	Grantee (To)	D.B.	Pg.	Type	W.D.	Cons		
10-11-84	Hughes, Richard Alan ^{1/2 int.}	Hughes, Roberta Ann ^{1/2 int.}	424	97	WD	-0-			
12-19-85	Hughes, Richard Alan ^{Roberta Ann}	Deborah R. Servia, James M.	501	315	W	67	90		
7-30-87	Servia, James M. ^{Deborah R.}	Merrill Lynch Relocation	654	244	WD	490			
8-14-87	Merrill Lynch Relocation	McMichael, Robert H. ^{Martha Sue}	654	245	WD	490			
3/88	McMichael, Robert H.	McMichael, Martha Sue	694	548	W	-0-			
1991	McMichael, Martha ^{Sue}	McMichael, Robert H.	958	333	PCD	-0-			
City		G.M.D.	L.D.	L.L.	Dimensions	Acreage			
			15	1181 1182		Return	Deed	Plat Comp.	Used
Subdivision					145	Block	Lot	Plat Bk.	Page
Pioneer Crossing							102	13	178
Brief Legal Description								16	89



Name On Return:

Photo	Call No.

15-64A		102
Map	Block	Parcel

Name On Deed:

Property Address:

Property Acquired From:

Acquired By:	Deed Will	Approximate Date Acquired:	Recorded Yes No	D.B. Pg.	Size: (Dim. or Ac.)
--------------	-----------	----------------------------	-----------------	----------	---------------------

Bounded By:	N.	S.	E.	W.
-------------	----	----	----	----

Date	Grantor (From)	Grantee (To)	D.B.	Pg.	Type	W.D.Cons.
7-31-78	Anderson & Simpson	Williams, Charles M.	243	393	WD	5 ^e
11-16-78	Williams, Charles M.	Freeman, Timothy M. & ^{Judith}	250	534	WR	9 ⁴ / ₀
4/16/81	^{Judith} Freeman, Timothy M.	Hughes, Richard Alan	302	622	W	13 ⁶⁰

City	G.M.D.	L.D.	L.L.	Dimensions	Acreage:				
		15	1181 1182		Return	Deed	Plat	Comp.	Used

Subdivision	Block	Lot	Plat Book	Page
1195		102	13	178

Brief Legal Description: Pioneer Crossing

10/10

10/10

10/10 - 10/10/10

10/10

10/10 - 10/10/10

Name On Return:	MAP	BLOCK	PAR	SUB	1564A		103	
Name On Deed:	OLD: 1564A		103			Map	Block	Parcel
	NEW: 1524C		229					


Property Address:	Property Acquired From:				
Acquired By:	Deed Will	Approximate Date Acquired:	Recorded Yes No	D.B. Pg.	Size (Dim. or Ac.)
Bounded By:	N.	S.	E.	W.	

Date	Grantor (From)	Grantee (To)	D.B.	Pg.	Type	W.D. Cons.
4/6/92	Reed, Ethyl S.	Carter, Shipley P.	325	662	W	—
5-12-89	Carter, Shipley P.	Reed, Ethyl S.	794	480	WD	60 ⁰⁰
5-25-91	Reed, Ethyl S.	Shipley P. Carter Carter, Bobby L. E	1037	217	WD	—5

City	G.M.D.	L.D.	L.L.	Dimensions	Acreage				
					Return	Deed	Plat	Comp.	Used

Subdivision	Block	Lot	Plat Book	Page
Pioneer Crossing		103	13	17B

Brief Legal Description:



Name On Return:

Photo Call No.

15-64A Map 103 Block Parcel

Name On Deed:

Property Address:

Property Acquired From:

Acquired By: Deed Will Approximate Date Acquired: Recorded Yes No D.B. Pg. Size: (Dim. or Ac.)


Bounded By: N. S. E. W.

Date	Grantor (From)	Grantee (To)	D.B.	Pg.	Type	W.D.Cons.
1-10-79	Anderson & Simpson	Simpson, Max	255	661	WD	100
10-4-79	Simpson, Max	Homes by Shirley Inc	272	656	WD	550
9-23-80	Homes by Shirley, Inc	Ethyl S. Reed Carter, Shirley P & E	292	828	WD	1600

City	G.M.D.	L.D.	L.L.	Dimensions	Acreage				
		15	1181 1182		Return	Deed	Plat	Comp.	Used

Subdivision	Block	Lot	Plat Book	Page
Pioneer Crossing 1194 1195		103		

Brief Legal Description:




Property Acquired From:	MAP BLOCK PAR SUB OLD: 1564A 104	Photo 230	Call No
Acct. No.	NEW: 1524C		

1564A		104
Map	Block	Parcel

Date	Grantor (From)	Grantee (To)	D.B.	Pg.	Type	W.D. Cons
5-28-85	^{BOBBY L.} Carter, Shirley P. &	^{Janice M.} Flegle, Larry V. &	456	357	W	95 ⁰⁰ @ 100

City	G.M.D.	L.D.	L.L.	Dimensions	Acreage			
		15	1195 1196		Return	Deed	Plat Comp.	Used
Subdivision					Block	Lot	Plat Bk.	Page
Pioneer Crossing						104	13	128
Brief Legal Description								



Name On Return:			15-64A		104
Name On Deed:		Photo	Call No.	Map	Block Parcel

Property Address:	Property Acquired From:				
Acquired By:	Deed Will	Approximate Date Acquired:	Recorded Yes No	D.B. Pg.	Size (Dim. or Ac.)
Bounded By:	N.	S.	E.	W.	

Date	Grantor (From)	Grantee (To)	D.B.	Pg.	Type	W.D. Cons.
1-10-79	Anderson - Simpson	Anderson, Carl E. Bldrs, Inc	256	520	WD	2 ⁰⁰
5-10-79	Anderson, Carl E. Bldrs, Inc	Carter, Shirley P.	264	773	WD	450
8-79	Carter, Shirley P.	Carter Shirley P. & Bobby L.	269	699	WD	-0-

City	G.M.D.	L.D.	L.L.	Dimensions	Acreage				
		15	1195 1196		Return	Deed	Plat	Comp.	Used

Subdivision	Block	Lot	Plat Book	Page
Pioneer Crossing		104	13	178

Brief Legal Description:

100
100

Name On Return:

Photo	Call No.

15-69A		104
Map	Block	Parcel

Name On Deed:

Property Address:

Property Acquired From:

Acquired By:	Deed Will	Approximate Date Acquired:	Recorded Yes No	D.B. Pg.	Size: (Dim. or Ac.)
--------------	-----------	----------------------------	-----------------	----------	---------------------

Bounded By:	N.	S.	E.	W.
-------------	----	----	----	----

Date	Grantor (From)	Grantee (To)	D.B.	Pg.	Type	W.D.Cons.
5-10-79	Anderson & Simpson	Carter, Shirley P.	264	773	WD	450

City	G.M.D.	L.D.	L.L.	Dimensions	Acreage				
		15	1195 1196		Return	Deed	Plat	Comp.	Used

Subdivision	Block	Lot	Plat Book	Page
Pioneer Crossing		104	13	178

Brief Legal Description:

Property
 Acquired From:
 Acct. No.

MAP BLOCK PAR SUB
 OLD: 1564A
 NEW: 1524C

105
 Photo
 231 Call No

1564A		105
Map	Block	Parcel

Date	Grantor (From)	Grantee (To)	D.B.	Pg.	Type	W.D. Cons
5/2/85	BOBBY D. Carter, Shirley V. &	Janice M. Flegle, Larry V. &	456	357	W	956/105

City	G.M.D.	L.D.	L.L.	Dimensions	Acreage			
					Return	Deed	Plat Comp.	Used
		15	1196					
Subdivision					Block	Lot	Plat Bk.	Page
Pioneer Crossing						105	13	128
Brief Legal Description								

Name On Return:

Photo	Call No.

15-64A		105
Map	Block	Parcel

Name On Deed:

Property Address:

Property Acquired From:

Acquired By:	Deed Will	Approximate Date Acquired:	Recorded Yes No	D.B. Pg.	Size (Dim. or Ac.)
--------------	-----------	----------------------------	-----------------	----------	--------------------


Bounded By:	N.	S.	E.	W.
-------------	----	----	----	----

Date	Grantor (From)	Grantee (To)	D.B.	Pg.	Type	W.D.Cons.
1-10-79	Anderson & Simpson	Simpson, Max	255	661	WD	1 ⁰⁰
5-10-79	Simpson, Max	Carter, Shirley P.	264	772	WD	5 ⁰⁰
8-79	Carter, Shirley P.	Carter, Shirley P. & Bobby L.	269	699	WD	-0-

City	G.M.D.	L.D.	L.L.	Dimensions	Acreage				
					Return	Deed	Plat	Comp.	Used
		15	1196						

Subdivision	Block	Lot	Plat Book	Page
Pioneer Crossing		105	13	178

Brief Legal Description:



Name On Return: MAP - BLOCK - PAR - SUB -
 OLD: 1564A 106

Name On Deed: NEW: 1524C - 232

15-64A		106
Map	Block	Parcel

Property Address: 105 Pioneer Drive
 Property Acquired From:

Acquired By: Deed Will — Approximate Date Acquired: Recorded Yes No — D.B. — Pg. — Size: (Dim. or Ac.)


Bounded By: N. S. E. W.

Date	Grantor (From)	Grantee (To)	D.B.	Pg.	Type	W.D. Cons.
5/81	GERALD W. & ARNOLD, EVELYN E.	PHILIP R. & REGINA MARSALA	305	285	W	23 ⁰⁰
9-11-87	Regina Marsala, Philip R. &	Palma, Mary A. & Mark E.	659	133	WD	68 ⁰⁰

City	G.M.D.	L.D.	L.L.	Dimensions	Acreage				
					Return	Deed	Plat	Comp.	Used
		15	1196						

Subdivision	Block	Lot	Plat Book	Page
PIONEER CROSSING		106		

Brief Legal Description:



Name On Return:

Photo	Call No.

15-64A		106
Map	Block	Parcel

Name On Deed:

Property Address:

Property Acquired From:

Acquired By:	Deed Will	Approximate Date Acquired:	Recorded Yes No	D.B. Pg.	Size (Dim. or Ac.)
--------------	-----------	----------------------------	-----------------	----------	--------------------

Bounded By:	N.	S.	E.	W.
-------------	----	----	----	----

Date	Grantor (From)	Grantee (To)	D.B.	Pg.	Type	W.D. Cons.
12/9/77	Anderson & Simpson	Crisp Home Builders Corp	230	590	W/D	5'00"
9/14/78	Crisp Home Builders Corp	Gerald W. Arnold	205 246	386 547	CW W/D	43.30
11/79	ARNOLD, GERALD W. ^{1/2 int.}	ARNOLD, EVELYN E. ^{1/2 int.}	278	676	W	-0-

City	G.M.D.	L.D.	L.L.	Dimensions	Acreage				
		15	1196		Return	Deed	Plat	Comp.	Used

Subdivision	Block	Lot	Plat Book	Page
Pioneer Crossing		106	13	178

Brief Legal Description:

11

12

13

14

15

16

17

18

19

Name On Return:	MAP BLOCK PAR SUB OLD: 1564A	107	1564A		107
Name On Deed:	NEW: 1524C	Photo 233	Call No.	Map	Block Parcel


Property Address:	Property Acquired From:				
Acquired By:	Deed Will	Approximate Date Acquired:	Recorded Yes No	D.B. Pg.	Size (Dim. or Ac.)
Bounded By:	N.	S.	E.	W.	

Date	Grantor (From)	Grantee (To)	D.B.	Pg.	Type	W.D.Cons.
12/9/77	Anderson & Simpson	Crisp Home Bldgs. Corp.	230	589	W	500
11-21-78	Crisp Home Bldgs. Corp.	Simmonds, J. Richard	250	740	W/D	4590
12-23-80	Simmonds, J. Richard	Mauvey, George H. Jr.	297	369	W/D	240

City	G.M.D.	L.D.	L.L.	Dimensions	Acreage				
		15	1196		Return	Deed	Plat	Comp.	Used

Subdivision	Block	Lot	Plat Book	Page
Pioneer Crossing		107	13	178

Brief Legal Description:



Name On Return:	MAP BLOCK PAR SUB OLD: 1564A 108	1564A		108
Name On Deed:	NEW: 1524C	Photo 234	Call No.	
		Map	Block	Parcel

Property Address:	Property Acquired From:				
Acquired By:	Deed Will	Approximate Date Acquired:	Recorded Yes No	D.B. Pg.	Size: (Dim. or Ac.)
Bounded By:	N.	S.	E.	W.	

Date	Grantor (From)	Grantee (To)	D.B.	Pg.	Type	W.D.Cons.
9-21-78	Anderson & Simpson	Crisp Home Bldgs. Corp	247	66	WD	550
7-6-79	Crisp Home Bldgs. Corp. Kathi A.	Deason Raymond P. Jr. Leavell, Julie Layne	266	121	WD	47 ⁹⁰
5-18-84	Deason, Raymond P. Jr.	Gantt, Michael C.	403	163	W	63 ⁵⁰

City	G.M.D.	L.D.	L.L.	Dimensions	Acreage				
		15	1196		Return	Deed	Plat	Comp.	Used

Subdivision	Block	Lot	Plat Book	Page
Pioneer Crossing		108	13	128

Brief Legal Description:

10

11

12

13

MAP BLOCK PAR SUB
 Name On Return: OLD: 1564A 109
 Name On Deed: NEW: 1524C 235

1564A		109
Map	Block	Parcel

Property Address: _____ Property Acquired From: _____

Acquired By: Deed Will _____ Approximate Date Acquired: _____ Recorded Yes No _____ D.B. Pg. _____ Size: (Dim. or Ac.) _____


Bounded By: N. _____ S. _____ E. _____ W. _____

Date	Grantor (From)	Grantee (To)	D.B.	Pg.	Type	W.D.Cons.
1/31/83	Deborah K. Rising Patrick S. & Patsy S.	Ripley, Thomas A. Jr. & Julie Aven	339	48	D	15 ⁰⁰
8-21-85	Ripley, Thomas A. Jr. & Patsy S.	Keeling, William Wayne, Jr.	476	558	W	69 ⁰⁰

City	G.M.D.	L.D.	L.L.	Dimensions	Acreage				
					Return	Deed	Plat	Comp.	Used
		15	1196						

Subdivision	Block	Lot	Plat Book	Page
Pioneer Crossing		109	13	128

Brief Legal Description: _____



Name On Return:
Name On Deed:

Photo	Call No.
-------	----------

15-64A		109
Map	Block	Parcel

Property Address:	Property Acquired From:
-------------------	-------------------------

Acquired By:	Deed Will	Approximate Date Acquired:	Recorded Yes No	D.B. Pg.	Size: (Dim. or Ac.)
--------------	-----------	----------------------------	-----------------	----------	---------------------

Bounded By:	N.	S.	E.	W.
-------------	----	----	----	----

Date	Grantor (From)	Grantee (To)	D.B.	Pg.	Type	W.D.Cons.
1-10-79	Anderson & Simpson	Simpson, Max	255	661	WD	100
2-1-79	Simpson Max	Crisp Home Bldrs Corp	255	662	WD	5 ⁵⁰
10-31-79	Crisp Home Bldrs Corp.	Rising, Patrick S. & Deborah K.	275	67	WD	4990

City	G.M.D.	L.D.	L.L.	Dimensions	Acreage				
		15	1196		Return	Deed	Plat	Comp.	Used

Subdivision	Block	Lot	Plat Book	Page
Pioneer Crossing		109	13	178

Brief Legal Description:

Name On Return:	MAP OLD: 1564A	BLOCK	PAR 110	SUB	15-64A		110
Name On Deed:	NEW: 1524C	Photo 236	Call No.		Map	Block	Parcel


Property Address:	Property Acquired From:				
Acquired By:	Deed Will	Approximate Date Acquired:	Recorded Yes No	D.B. Pg.	Size: (Dim. or Ac.)
Bounded By:	N.	S.	E.	W.	

Date	Grantor (From)	Grantee (To)	D.B.	Pg.	Type	W.D. Cons.
8-14-81	Jones Mercantile Co.	Hickey, Thomas J. La Donna	309	181	WD	56 ⁰⁰

City	G.M.D.	L.D.	L.L.	Dimensions	Acreage				
		15	1196		Return	Deed	Plat	Comp.	Used

Subdivision	Block	Lot	Plat Book	Page
Pioneer Crossing		110	13	178

Brief Legal Description:



Name On Return:
 Name On Deed:

Photo Call No.

15-64A
 Map Block Parcel
 110

Property Address: Property Acquired From:

Acquired By: Deed Will _____ Approximate Date Acquired: Recorded Yes _____ No _____ D.B. _____ Pg. _____ Size: (Dim. or Ac.)


Bounded By: N. S. E. W.

Date	Grantor (From)	Grantee (To)	D.B.	Pg.	Type	W.D. Cons.
1-10-79	Anderson & Simpson	Anderson, Carl E. Bldrs, Inc.	255	655	WD	1 ⁰⁰
2-1-79	Anderson, Carl E. Bldrs, Inc.	Crisp Home Bldrs Corp.	255	656	WD	5 ⁵⁰
10-3-80	Crisp Home Bldrs Corp.	Jones Mercantile Co.	293	901	W/D	39 ⁵⁰

City	G.M.D.	L.D.	L.L.	Dimensions	Acreage				
					Return	Deed	Plat	Comp.	Used
		15	1196						

Subdivision	Block	Lot	Plat Book	Page
Pioneer Crossing		110	13	178

Brief Legal Description:



Property	MAP	BLOCK	PAR	SUB
Acquired From:	OLD: 1564A		111	
Acct. No.	NEW: 1524C		Photo 237	Call No

15-64A		111
Map	Block	Parcel

Date	Grantor (From)	Grantee (To)	D.B.	Pg.	Type	W.D. Cons
7-17-86	Chapman, Thompsie G.	Hornsby, ^{LISA} Randall e	547	414	WD	1250

City	G.M.D.	L.D.	L.L.	Dimensions	Acreage				
		15	1181 1196		Return	Deed	Plat	Comp.	Used

Subdivision	Block	Lot	Plat Bk	Page
Pioneer Crossing		111	13	178
Brief Legal Description				

11

Name On Return:
Name On Deed:

Photo	Call No.
-------	----------

1564A		111
Map	Block	Parcel

Property Address:	Property Acquired From:
-------------------	-------------------------

Acquired By:	Deed Will	Approximate Date Acquired:	Recorded Yes No	D.B. Pg.	Size: (Dim. or Ac.)
--------------	-----------	----------------------------	-----------------	----------	---------------------


Bounded By:	N.	S.	E.	W.
-------------	----	----	----	----

Date	Grantor (From)	Grantee (To)	D.B.	Pg.	Type	W.D. Cons.
1-10-79	Anderson & Simpson	Simpson, Max	255	661	WD	100
7-31-79	Simpson, Max	Sheryl Chapman, Thomasie G.	267	705	WD	4790
5/18/83	Chapman, Sheryl T.	Chapman, Thomasie G.	251	204	W	3 ⁰⁰

City	G.M.D.	L.D.	L.L.	Dimensions	Acreage				
		15	1181 1196		Return	Deed	Plat	Comp.	Used

Subdivision	Block	Lot	Plat Book	Page
Pioneer Crossing		111	13	178

Brief Legal Description:



Property
 Acquired From:
 Acct. No.

MAP BLOCK PAR SUB
 OLD: 1564A 112
 NEW: 1524C 238


15-64A		112
Map	Block	Parcel

Date	Grantor (From)	Grantee (To)	D.B.	Pg.	Type	W.D. Cons
10-1-87	Claire R. Drake, John B. &	Johnson, C. Carter	664	210	WD	65 ⁰⁰

City	G.M.D.	L.D.	L.L.	Dimensions	Acreage				
		15	1181 1196		Return	Deed	Plat	Comp.	Used

Subdivision	Block	Lot	Plat Bk.	Page
Pioneer Crossing		112	16	89

Brief Legal Description



Name On Return:

Photo	Call No.

15-67A		112
Map	Block	Parcel

Name On Deed:


Property Address:

Property Acquired From:

Acquired By: Deed Will Approximate Date Acquired: Recorded Yes No D.B. Pg. Size: (Dim. or Ac.)

Bounded By: N. S. E. W.

Date	Grantor (From)	Grantee (To)	D.B.	Pg.	Type	W.D. Cons.
1-10-79	Anderson & Simpson	Simpson, Max	255	661	WD	100
8-15-79	Simpson, Max	Echols, Michael C. & Ann M.	268	761	WD	47 ⁰⁰
9-17-80	Echols, Michael C. & Ann M.	Drake, John R. & Claire R.	292	368	WD	9 ⁵⁰
	City	G.M.D.	L.D.	LL.	Dimensions	Acreage
			15	1181 1196		Return Deed Plat Comp. Used
	Subdivision	Block	Lot	Plat Book	Page	
	Pioneer Crossing		112	13	178	
	Brief Legal Description:			16	89	



Property	MAP . BLOCK . PAR	SUB	15-64A	113
Acquired From:	OLD: 1564A	113	Map	Block
Acct. No.		Photo	Call No	Parcel


NEW: 1524C 239

Date	Grantor (From)	Grantee (To)	D.B.	Pg.	Type	W.D. Cons
11/30/92	^{w. Glover} Glover, Joe L. & Mary	Foster, Roseanna	1342	262	WD	88.50

City	G.M.D.	L.D.	L.L.	Dimensions	Acreage				
					Return	Deed	Plat	Comp.	Used

Subdivision	Block	Lot	Plat Bk.	Page
		113	13	128

Brief Legal Description



Name On Return:

Photo Call No.

1564A Map 113 Block Parcel

Name On Deed:

Property Address:

Property Acquired From:

Acquired By: Deed Will Approximate Date Acquired: Recorded Yes No D.B. Pg. Size: (Dim. or Ac.)

Bounded By: N. S. E. W.

Date	Grantor (From)	Grantee (To)	D.B.	Pg.	Type	W.D.Cons.
1-10-79	Anderson & Simpson	Anderson, Carl E. Bldg. Inc.	256	520	WD	3 ⁰⁰
1979	Anderson, Carl E. Bldg. Inc.	Williams, Hoyt.	258	298	WD	4 ⁰⁰
9-20-79	Williams, Hoyt	Glover, Joe L. & Mary W.	272	62	WD	47 ⁷⁰

City	G.M.D.	L.D.	L.L.	Dimensions	Acreage				
					Return	Deed	Plat	Comp.	Used
		15	1181						

Subdivision	Block	Lot	Plat Book	Page
Pioneer Crossing		113	13	178

Brief Legal Description:

12

Green ...

...

...


Property Acquired From:	MAP . BLOCK PAR	SUB	15-67A		114
Acct. No.	OLD: 1564A	114	Map	Block	Parcel
	NEW: 1524C	240			

Date	Grantor (From)	Grantee (To)	D.B.	Pg.	Type	W.D. Cons
7-83	Atkinson, Glenn Charles ^{1/2 Int.}	Atkinson, Dixie D. ^{1/2 Int.}	365	298	QC	1.00

City	G.M.D.	L.D.	L.L.	Dimensions	Acreage				
					Return	Deed	Plat	Comp.	Used
		15	1181						

Subdivision	Block	Lot	Plat Bk.	Page
Pioneer Crossing 3A		114	13	178

Brief Legal Description



Name On Return:
Name On Deed:

Photo	Call No.
-------	----------

15-64 th		114
Map	Block	Parcel

Property Address:	Property Acquired From:
-------------------	-------------------------

Acquired By:	Deed Will	Approximate Date Acquired:	Recorded Yes No	D.B. Pg.	Size: (Dim. or Ac.)
--------------	-----------	----------------------------	-----------------	----------	---------------------


Bounded By:	N.	S.	E.	W.
-------------	----	----	----	----

Date	Grantor (From)	Grantee (To)	D.B.	Pg.	Type	W.D. Cons.
1-10-79	Anderson & Simpson	Anderson Carl E Bldg Inc	256	520	WD	200
3-13-79	Anderson, Carl E. Bldg, Inc	Williams, Hoyt	259	15	WD	550
9-14-79	Williams, G. Hoyt	Atkinson, Glenn Charles ^{Dixie D.}	271	183	WD	4790

City	G.M.D.	L.D.	L.L.	Dimensions	Acreage				
		15	1181		Return	Deed	Plat	Comp.	Used

Subdivision	Block	Lot	Plat Book	Page
Pioneer Crossing		114	13	178

Brief Legal Description:




Property	MAP	BLOCK	PAR	SUB
Acquired From:	OLD: 1574A		079	
Acct. No.	NEW: 1524C		Photo 241	Call No

(22)

15-74A		79
Map	Block	Parcel

Date	Grantor (From)	Grantee (To)	D.B.	Pg.	Type	W.D.Cons
6-13-86	Batesville Development Co.	Teresa L. Donley Riddick, Jeff &	539	488	W	67 ³⁰
9-1-92	Riddick, Jeff & <small>Teresa L. Donley</small>	Rousseau Mortgage Corp.	1290	310	DAP	74 ⁴⁰
9-1-92	Rousseau Mortgage Corp.	Sort. of Housing + Urban Dev	1290	312	WP	74 ⁴⁰

City	G.M.D.	L.D.	L.L.	Dimensions	Acreage				
					Return	Deed	Plat	Comp.	Used
		15	1183						
Subdivision					Block	Lot	Plat Bk.	Page	
Colony Springs Unit I						1	29	113	
Brief Legal Description									






Property Acquired From:	MAP BLOCK PAR SUB OLD: 1574A- 15-74A-081	15-74A		81
Acct. No.	NEW: 1524C	2430	Call No	Map Block Parcel

Date	Grantor (From)	Grantee (To)	D.B.	Pg.	Type	W.D. Cons
4-24-87	Batesville Development Co.	JAMES E. BOWDEN, Stephen J. &	1233	265	W	7840

City	G.M.D.	L.D.	L.L.	Dimensions	Acreage				
		15	1183		Return	Deed	Plat	Comp.	Used
Subdivision					Block	Lot	Plat Bk.	Page	
Colony Springs Unit I						3	29	113	
Brief Legal Description									



Property Acquired From: OLD: 1574A
 15-74-65
 Acct. No. NEW: 1524C

MAP BLOCK PAR SUB
 082
 244 Call No


15-74A 82
 Map Block Parcel

Date	Grantor (From)	Grantee (To)	D.B.	Pg.	Type	W.D. Cons
6/86	Batesville Development Co.	WELSH, GREGORY P. ^{CYNTHIA S.}	542	70	WD	75.10

City	G.M.D.	L.D.	L.L.	Dimensions	Acreage				
		15	1183		Return	Deed	Plat	Comp.	Used

Subdivision	Block	Lot	Plat Bk.	Page
Colony Springs Unit I		4	29	113

Brief Legal Description




MAP BLOCK PAR SUB
 Property OLD: 1574A 083
 Acquired From:
 Acct. No. NEW: 1524C 245

15-74A		83
Map	Block	Parcel

Date	Grantor (From)	Grantee (To)	D.B.	Pg.	Type	W.D. Cons
2-28-89	Colony Homes, Ltd. Batesville Development Co.	Linda M. Howe, Ronald J.	776	455	WD	83 rd

City	G.M.D.	L.D.	L.L.	Dimensions	Acreage				
		15	1183		Return	Deed	Plat	Comp.	Used
Subdivision					Block	Lot	Plat Bk.	Page	
Colony Springs Unit I						5	29	113	
Brief Legal Description									




Property
Acquired From:
Acct. No.

MAP BLOCK PAR SUB
 OLD: 1574A-
 13-77-65-
 NEW: 1524C
 2489 Call No

15-74A
 84
 Map Block Parcel

Date	Grantor (From)	Grantee (To)	D.B.	Pg.	Type	W.D. Cons
5-29-90	Batesville Development Co.	Colony Homes, L.P.	874	37	WD	0
5-29-90	Colony Homes, L.P.	Gillis, Holly R.	874	38	WD	7490
2/91	GILLIS, HOLLY R.	POINTER, HOLLY G.	955	55	W	-0-

City	G.M.D.	L.D.	L.L.	Dimensions	Acreage				
		15	1183		Return	Deed	Plat	Comp.	Used
Subdivision					Block	Lot	Plat Bk.	Page	
Colony Springs UNIT I						6	29	113	
Brief Legal Description									



Property
 Acquired From:
 Acct. No.

MAP BLOCK PAR SUB
 OLD: 1574A 085
 NEW: 1524C 247


15-74A		85
Map	Block	Parcel

Date	Grantor (From)	Grantee (To)	D.B.	Pg.	Type	W.D. Cons
5/86	Batesville Development Co.	COUCH, VIRGIL E.	533	624	WD	65 ⁸⁰

City	G.M.D.	L.D.	L.L.	Dimensions	Acreage				
		15	1183		Return	Deed	Plat	Comp.	Used

Subdivision	Block	Lot	Plat Bk.	Page
Colony Springs Unit I		7	29	113

Brief Legal Description



MAP BLOCK PAR SUB
 Property OLD: 1574A :086
 Acquired From:
 Acct. No. NEW: 1524C 248


15-74A		86
Map	Block	Parcel

Date	Grantor (From)	Grantee (To)	D.B.	Pg.	Type	W.D. Cons
5/86	Batesville Development Co.	DAWN K. POPADIS, JOSEPH M.	536	257	WD	67.50

City	G.M.D.	L.D.	L.L.	Dimensions	Acreage				
		15	1183		Return	Deed	Plat	Comp.	Used

Subdivision	Block	Lot	Plat Bk.	Page
Colony Springs Unit I		8	29	113

Brief Legal Description




Property
 Acquired From:
 Acct. No.

MAP BLOCK PAR SUB
 OLD: 1574A 087 1
 NEW: 1524C 249 1

15-74A		87
Map	Block	Parcel

Date	Grantor (From)	Grantee (To)	D.B.	Pg.	Type	W.D. Cons
5/86	Batesville Development Co.	SHEILA G THOMAS, JOSEPH K.	537	56	WD	64.20

City	G.M.D.	L.D.	L.L.	Dimensions	Acreage				
		15	1183		Return	Deed	Plat	Comp.	Used
Subdivision					Block	Lot	Plat	BK.	Page
Colony Springs Unit I						9	29	113	
Brief Legal Description									




Property
Acquired From:
Acct. No.

MAP	BLOCK	PAR.	SUB
OLD: 1574A		088	
15-74A-65		250	Call No
NEW: 1524C			

15-74A		88
Map	Block	Parcel

Date	Grantor (From)	Grantee (To)	D.B.	Pg.	Type	W.D. Cons
4/86	Batesville Development Co.	ELGIER. HUGGINS, CHARLOTTE L.	857 526	299 652	50 com WD	66 ⁰⁰
8/89	ELGIER R. HUGGINS, CHARLOTTE L.	J & V ASSOCIATES, INC.	812	555	W	-0-
8-18-89	J & V Associates, Inc.	Amy Fisher Arnold Arnold, Mark A.	822	322	WD	3 ⁰⁰
12-21-90	Amy Fisher Arnold Arnold, Mark A.	Diana Lynn Forrester Forrester, William Alexander	939	12	WD	5 ⁰⁰

City	G.M.D.	L.D.	L.L.	Dimensions	Acreage				
		15	1183		Return	Deed	Plat	Comp.	Used
Subdivision					Block	Lot	Plat Bk.	Page	
Colony Springs Unit I						10	29	113	
Brief Legal Description									




1 MAP BLOCK PAR SUB
 Property Acquired From: OLD: 1574A 089
 Acct. No. NEW: 1524C 251

15-74A		89
Map	Block	Parcel

Date	Grantor (From)	Grantee (To)	D.B.	Pg.	Type	W.D. Cons
5/86	Batesville Development Co.	HAMPTON, R. SCOTT	537	565	WD	65.40

City	G.M.D.	L.D.	L.L.	Dimensions	Acreage				
		15	1183		Return	Deed	Plat	Comp.	Used
Subdivision					Block	Lot	Plat	Bk.	Page
Colony Springs Unit I						11	29	113	
Brief Legal Description									



MAP	BLOCK	PAR	SUB
OLD: 1574A		090	
NEW: 1524C		252°	Call No


Property
 Acquired From:
 Acct. No.

15-74A		90
Map	Block	Parcel

Rev 2-15-89

Date	Grantor (From)	Grantee (To)	D.B.	Pg.	Type	W.D. Cons
5/86	Batesville Development Co.	DUGGAR, M.L.	532	392	WD	74 ⁰⁰
12-88	Duggar, M.L.	Nanci L. Sawlsbury, Robert R.	771	537	WD	18 ⁰⁰

City	G.M.D.	L.D.	L.L.	Dimensions	Acreage				
		15	1183		Return	Deed	Plat	Comp.	Used
Subdivision					Block	Lot	Plat Bk.	Page	
Colony Springs Unit I						12	29	113	
Brief Legal Description									




MAP	BLOCK	PAR	SUB
OLD: 1574A		091	
15-74-93		253	Call No
NEW: 1524C			

Property
Acquired From:
Acct. No.

15-74A		91
Map	Block	Parcel

Date	Grantor (From)	Grantee (To)	D.B.	Pg.	Type	W.D. Cons
5/86	Batesville Development Co	SUSAN D. SMITH, EARL M. &	533	298	WD	67 ⁰⁰
12-15-92	Susan D. Smith, Earl M. &	Sharon J. Parker Brown, Elaine S. &	1358	258	WD	73 ⁰⁰
12-15-92	" "	Brown, Elaine S. & Sharon J. Parker	1379	125	Re-Rec	- 0 -
			1358	258		

City	G.M.D.	L.D.	L.L.	Dimensions	Acreage				
		15	1183		Return	Deed	Plat	Comp.	Used
Subdivision					Block	Lot	Plat Bk.	Page	
Colony Springs Unit I						13	29	113	
Brief Legal Description									



Property
 Acquired From:
 Acct. No.

MAP BLOCK PAR SUB
 OLD: 1574A 092
 NEW: 1524C 254


15-74A		92
Map	Block	Parcel

Date	Grantor (From)	Grantee (To)	D.B.	Pg.	Type	W.D. Cons
4/86	Batesville Development Co.	HOLT, DAVID B. + DONNA G.	529	488	WD	73.60

City	G.M.D.	L.D.	L.L.	Dimensions	Acreage				
		15	1183		Return	Deed	Plat	Comp.	Used

Subdivision	Block	Lot	Plat Bk.	Page
Colony Springs Unit I		14	29	113

Brief Legal Description




Property Acquired From: Acct. No. 312 MAP OLD: 1574A NEW: 1524C BLOCK PAR SUB 093 255

15-74A		93
Map	Block	Parcel

Date	Grantor (From)	Grantee (To)	D.B.	Pg.	Type	W.D. Cons
1/86	Batesville Development Co	KEEN, William N. O'NEIL, STEPHEN P. +	523	183	WD	66. ⁹⁰
1-30-89	William N. Keen O'Neil, Stephen P. &	Natalie A. Scott, Gregory L. &	769	577	WD	94 ⁰
11-14-89	Scott, Natalie Ann	Scott, Gregory Lee	837	530	QCD	0

City	G.M.D.	L.D.	L.L.	Dimensions	Acreage				
					Return	Deed	Plat	Comp.	Used
		15	1183						
Subdivision					Block	Lot	Plat Bk.	Page	
Colony Springs Unit I						15	29	113	
Brief Legal Description									




Property
Acquired From:
Acct. No.

MAP BLOCK PAR SUB
OLD: 1574A . 094
NEW: 1524C . 256

15-74A		94
Map	Block	Parcel

Date	Grantor (From)	Grantee (To)			D.B.	Pg.	Type	W.D. Cons		
8-31-90	Batesville Development Co.	Clark, John M., Jr.			297	154	WD	70 ⁹⁰		
City		G.M.D.	L.D.	L.L.	Dimensions	Acreage				
						Return	Deed	Plat	Comp.	Used
			15	1183						
Subdivision					Block	Lot	Plat Bk.	Page		
Colony Springs Unit I						16	29	113		
Brief Legal Description										



MAP. BLOCK PAR SUB
 Property Acquired From: OLD: 1574A 1 095
 Acct. No. NEW: 1524C 257


15-74A		95
Map	Block	Parcel

Date	Grantor (From)	Grantee (To)	D.B.	Pg.	Type	W.D. Cons
6/86	Batesville Development Co.	SARAH C. LAMB, FRANKIE A. +	541	295	WD	73.90

City	G.M.D.	L.D.	L.L.	Dimensions	Acreage				
					Return	Deed	Plat	Comp.	Used
		15	1183						

Subdivision	Block	Lot	Plat Bk.	Page
Colony Springs Unit I		17	29	113

Brief Legal Description




MAP BLOCK PAR SUB
 Property Acquired From: OLD: 1574A 096
 Acct. No. NEW: 1524C 258

15-74A		96
Map	Block	Parcel

Date	Grantor (From)	Grantee (To)	D.B.	Pg.	Type	W.D. Cons
4/86	Batesville Development Co.	REIDENBACK, DAWN A. BARNES, GREGG K. +	525	124	WD	68. ⁰⁰

City	G.M.D.	L.D.	L.L.	Dimensions	Acreage				
		15	1183		Return	Deed	Plat	Comp.	Used
Subdivision					Block	Lot	Plat Bk.	Page	
Colony Springs Unit I						18	29	113	
Brief Legal Description									




Property	MAP	BLOCK	PAR	SUB
Acquired From:	OLD: 1574A		097	
Acct. No.	NEW: 1524C		259'	

15-74A		97
Map	Block	Parcel

Date	Grantor (From)	Grantee (To)	D.B.	Pg.	Type	W.D. Cons
2/86	Batesville Development Co.	MARTIN, CAROLYN S	516	22	WD	60.70

City	G.M.D.	L.D.	L.L.	Dimensions	Acreage				
					Return	Deed	Plat	Comp.	Used
		15	1183						
Subdivision					Block	Lot	Plat Bk.	Page	
Colony Springs Unit I						19	29	113	
Brief Legal Description									




MAP	BLOCK	PAR	SUB
OLD: 1574A		098	
15-74-05		260°	Call No
NEW: 1524C			

Property
Acquired From:
Acct. No.

15-74A		98
Map	Block	Parcel

Date	Grantor (From)	Grantee (To)	D.B.	Pg.	Type	W.D. Cons
5/86	Batesville Development Co.	LYNN M. JOHNSON, RICHARD A. +	533	282	WD	64 ⁴⁶
2-28-90	Lynn murrell Johnson, Richard Albin	Babcock R.P. III	906	124	WD	9 ⁰⁰
11-16-90	Babcock, R.P., III	Dend. G. Hensley Hensley, Scott R.	924	156	WD	95 ⁰

City	G.M.D.	L.D.	L.L.	Dimensions	Acreage				
					Return	Deed	Plat	Comp.	Used
		15	1183						
Subdivision					Block	Lot	Plat Bk.	Page	
Colony Springs Unit I						20	29	113	
Brief Legal Description									




DUPLICATE

Property Acquired From: Acct. No. MAP BLOCK PAR SUB
 OLD: 1574A 099
 NEW: 1524C 261

15-74A		99
Map	Block	Parcel

Date	Grantor (From)	Grantee (To)	D.B.	Pg.	Type	W.D. Cons	
1985		BATESVILLE DEV CO					
5/21/86		ADAMS, TINA MC GINNIS, JAMES D. E	534	217		66.10	
9/7/88		H.U.D.	767	422	W/D		
3/24/89		MULLER, JANET E SIMONEAUX, BRIAN A.	789	235	W/D		
3/15/93		MULLER, JANET E SIMONEAUX, BRIAN ALVIN	1418	155	W/D	78.30	
City		G.M.D.	L.D.	L.L.	Dimensions	Acreage	
				15	1183	Return	Deed
						Plat	Comp.
						Used	
Subdivision					Block	Lot	Plat Bk. Page
COLONY SPRINGS UNIT I						21	29 113
Brief Legal Description							




Property Acquired From: MAP BLOCK PAR SUB
 OLD: 1574A 100
 Acct. No. NEW: 1524C 262

15-74A		100
Map	Block	Parcel

Date	Grantor (From)	Grantee (To)	D.B.	Pg.	Type	W.D. Cons
3/86	Batesville Development Co.	CHARLEA W. CHDATE, DEWEY N. +	520	135	WD	66.70

City	G.M.D.	L.D.	L.L.	Dimensions	Acreage				
		15	1183		Return	Deed	Plat	Comp.	Used
Subdivision					Block	Lot	Plat Bk.	Page	
Colony Springs Unit I						22	29	113	
Brief Legal Description									




Property Acquired From: _____ MAP BLOCK PAR SUB
 OLD: 1574A 101
 Acct. No. NEW: 1524C 263

15-74A		101
Map	Block	Parcel

Date	Grantor (From)	Grantee (To)	D.B.	Pg.	Type	W.D. Cons
1/86	Latesville Development Co.	JAN M. DUELLO, LEONARD E. +	511 508	181 545	WD	60. ⁰⁰
9/89	JAN M. DUELLO, LEONARD E.	KATHRYN L. ESKEW, R. LEE	822	349	W	68.70

City	G.M.D.	L.D.	L.L.	Dimensions	Acreage				
		15	1183		Return	Deed	Plat	Comp.	Used
Subdivision					Block	Lot	Plat Bk.	Page	
Colony Springs Unit I						23	29	113	
Brief Legal Description									



MAP BLOCK PAR SUB

Property
Acquired From:
Acct. No.

OLD: 1574A

102


NEW: 1524C

264

15-74A		102
Map	Block	Parcel

Date	Grantor (From)	Grantee (To)	D.B.	Pg.	Type	W.D. Cons
5/83	Batesville Development Co	KATHERINE R. CARPENTER, MARTING	538	362	WD	62 ⁴⁶
3/14-91	Katherine Ruth Carpenter, Martin Granger	Lane, Gail M.	965	303	WD	600

City	G.M.D.	L.D.	L.L.	Dimensions	Acreage				
		15	1183		Return	Deed	Plat	Comp.	Used
Subdivision					Block	Lot	Plat Bk.	Page	
Colony Springs Unit I						24	29	113	
Brief Legal Description									



MAP BLOCK PAR SUB
 Property OLD: 1574A - 103
 Acquired From:
 Acct. No. NEW: 1524C 265 L


15-74A		103
Map	Block	Parcel

Date	Grantor (From)	Grantee (To)	D.B.	Pg.	Type	W.D. Cons
3-28-86	Batesville Development Co.	Ogle, William D & Gina D.	521	434	W/O	65.40

City	G.M.D.	L.D.	L.L.	Dimensions	Acreage				
		15	1183		Return	Deed	Plat	Comp.	Used

Subdivision	Block	Lot	Plat Bk.	Page
Colony Springs Unit I		25	29	113

Brief Legal Description





Property Acquired From: MAP OLD: 1574A BLOCK PAR - SUB 104
 Acct. No. NEW: 1524C 266

15-74A		104
Map	Block	Parcel

Date	Grantor (From)	Grantee (To)	D.B.	Pg.	Type	W.D. Cons
3/86	Enterprise Development Co.	MARTINA GRAVESANDE, RAYMOND R.	521	426	WD	64.40

City	G.M.D.	L.D.	L.L.	Dimensions	Acreage				
		15	1183		Return	Deed	Plat	Comp.	Used
Subdivision					Block	Lot	Plat Bk.	Page	
Colony Springs Unit I						26	29	113	
Brief Legal Description									







Property	MAP	BLOCK	PAR	SUB			
Acquired From:	OLD: 1574A		106			15-74A	
Acct. No.	NEW: 1524C		268			Map	Block
							Parcel

Date	Grantor (From)	Grantee (To)	D.B.	Pg.	Type	W.D.Cons
5/86	Datesville Development Co.	Hofstetter, ^{TRACY L.} MARK A. &	537	604	WD	73.70
2/24/92	^{TRACY L.} HOFSTETTER, MARK A. &	Williams, Timothy D. ^{L. E.} TAIRA	1138	43	WD	5.00

City	G.M.D.	L.D.	L.L.	Dimensions	Acreage				
		15	1183		Return	Deed	Plat	Comp.	Used
Subdivision					Block	Lot	Plat Bk.	Page	
Colony Springs Unit I						28	29	113	
Brief Legal Description									





MAP	BLOCK	PAR	SUB
OLD: 1574A		108	
15-74-65		270 ⁰	Call No
NEW: 1524C			

Property Acquired From:
Acct. No.


15-74A		108
Map	Block	Parcel

Date	Grantor (From)	Grantee (To)	D.B.	Pg.	Type	W.D. Cons
1/86	Batesville Development Co.	JACQUELINE BROWN, PAUL M. +	529	474	WD	66. 3

City	G.M.D.	L.D.	L.L.	Dimensions	Acreage				
		15	1183		Return	Deed	Plat	Comp.	Used

Subdivision	Block	Lot	Plat Bk.	Page
Colony Springs Unit I		30	29	113


Brief Legal Description



Property	MAP	BLOCK	PAR	SUB		
Acquired From:	OLD: 1574A		109		15-74A	
	12-14-65					109
Acct. No.	NEW: 1524C		2710	Call Rc	Map	Block
						Parcel

Date	Grantor (From)	Grantee (To)	D.B.	Pg.	Type	W.D. Cons
3/86	Batesville Development Co.	GINGER C. BATTANI, DAVID J. &	521	702	WD	66.10
2-2-87	Ginger C. Battani, David J. &	Hill, Steve	451	272	W	13.00

City	G.M.D.	L.D.	L.L.	Dimensions	Acreage				
		15	1183		Return	Deed	Plat	Comp.	Used
Subdivision					Block	Lot	Plat Bk.	Page	
Colony Springs Unit I						31	29	113	
Brief Legal Description									



MAP	BLOCK	PAR	SUB
OLD: 1574A		110	
NEW: 1524C		272	Call No

Property Acquired From:
Acct. No.

15-74A		110
Map	Block	Parcel


Rev 8-23-90

Date	Grantor (From)	Grantee (To)	D.B.	Pg.	Type	W.D. Cons
4/86	Ratesville Development Co.	BUNN, KIRK + VIRGINIA M	526	639	WD	66.40
10-25-89	Bunn, Allen K.	Bunn, Virginia M.	891	114	WD	5

City	G.M.D.	L.D.	L.L.	Dimensions	Acreage				
		15	1183		Return	Deed	Plat	Comp.	Used

Subdivision	Block	Lot	Plat Bk.	Page
Colony Springs Unit I		32	29	113

Brief Legal Description




MAP	BLOCK	PAR	SUB
OLD: 1574A		111	
NEW: 1524C		273	Call No

Property Acquired From:
Acct. No.

15-74A		111
Map	Block	Parcel

Date	Grantor (From)	Grantee (To)	D.B.	Pg.	Type	W.D. Cons
2/86	Batesville Development Co.	SEANA M. SEEBA, FREDERICK S. III +	509	453	WD	66.2
10-6-92	Seana M. Seeba	Seeba, Seana M.	1295	328	OC	-5

City	G.M.D.	L.D.	L.L.	Dimensions	Acreage				
		15	1183		Return	Deed	Plat	Comp.	Used
Subdivision					Block	Lot	Plat Bk.	Page	
Colony Springs Unit I						33	29	113	
Brief Legal Description									




MAP -- BLOCK PAR SUB
 Property OLD: 1574A 112
 Acquired From:
 Acct. No. NEW: 1524C 274

15-74A		112
Map	Block	Parcel

Date	Grantor (From)	Grantee (To)	D.B.	Pg.	Type	W.D. Cons
6/86	Datesville Development Co.	JOHNSTON, DAVID E.	542	78	WD	73. ⁵⁰


City	G.M.D.	L.D.	L.L.	Dimensions	Acreage				
		15	1183		Return	Deed	Plat	Comp.	Used
Subdivision					Block	Lot	Plat Bk.	Page	
Colony Springs Unit I						34	29	113	
Brief Legal Description									



Property Acquired From:	MAP	BLOCK	PAR	SUB	15-74A	113	113
	OLD: 1574A 15-74-45						
Acct. No.	NEW: 1524C	275	Call No		Map	Block	Parcel

Date	Grantor (From)	Grantee (To)	D.B.	Pg.	Type	W.D. Cons
4/86	Batesville Development Co	COWART, NANCY H. HOLLIFIELD, R.M. SR. +	530	327	WP	66.00
9/89	HOLLIFIELD, MARIE M.	HOLLIFIELD, R.M. SR.	829	104	Ex/d	-0-
10/89	HOLLIFIELD, R.M. SR.	RONNY COWART, NANCY H.	829	553		-0-

City	G.M.D.	L.D.	L.L.	Dimensions	Acreage				
		15	1183		Return	Deed	Plat	Comp.	Used
Subdivision					Block	Lot	Plat Bk.	Page	
Colony Springs Unit I						35	29	113	
Brief Legal Description									




MAP BLOCK PAR SUB
 OLD: 1574A 114
 NEW: 1524C 276

15-74A		114
Map	Block	Parcel

Date	Grantor (From)	Grantee (To)	D.B.	Pg.	Type	W.D. Cons
4-25-90	Batesville Development Co.	Sidney E. Flowers Foreman, Thomas L.	BB9	15	WD	73 ¹⁰

City	G.M.D.	L.D.	L.L.	Dimensions	Acreage				
		15	1183		Return	Deed	Plat	Comp.	Used
Subdivision					Block	Lot	Plat Bk.	Page	
Colony Springs Unit I						36	29	113	
Brief Legal Description									



MAP	BLOCK	PAR	SUB
OLD: 1574A		115	
NEW: 1524C		277	11 No

Property Acquired From:
Acct. No.


15-74A		115
Map	Block	Parcel

Date	Grantor (From)	Grantee (To)	D.B.	Pg.	Type	W.D. Cons
2/86	Batesville Development Co.	MARY JANE McLAUGHWIN, ROBERT M.	514	369	WD	65.20

City	G.M.D.	L.D.	L.L.	Dimensions	Acreage				
		15	1183		Return	Deed	Plat	Comp.	Used

Subdivision	Block	Lot	Plat Bk.	Page
Colony Springs Unit I		37	29	113

Brief Legal Description




Property
Acquired From:
Acct. No.

MAP BLOCK PAR SUB
OLD: 1574A '116
NEW: 1524C 278

15-74A		116
Map	Block	Parcel

Date	Grantor (From)	Grantee (To)	D.B.	Pg.	Type	W.D. Cons
2/88	Batesville Development Co.	PAYNE, RICHARD S.	514	377	WD	65.80

City	G.M.D.	L.D.	L.L.	Dimensions	Acreage				
		15	1183		Return	Deed	Plat	Comp.	Used
Subdivision					Block	Lot	Plat Bk.	Page	
Colony Springs Unit I						38	29	113	
Brief Legal Description									



MAP	BLOCK	PAR	SUB
OLD: 1574A		117	
NEW: 1524C		2790	Call No

Property
Acquired From:
Acct. No.


15-74A		117
Map	Block	Parcel

Date	Grantor (From)	Grantee (To)	D.B.	Pg.	Type	W.D. Cons
4/86	Batesville Development Co.	DIANNE L. KERR, HAROLD T. &	530	335	WD	67.10
1-30-90	Kerr, Harold T. Jr. & Dianne L.	Baker, Robert M.	886	466	WD	700
1-27-92	Baker, Robert M.	Mary Kathleen Baker Baker, Robert M. &	1264	216	WD	64.20

City	G.M.D.	L.D.	L.L.	Dimensions	Acreage				
		15	1183		Return	Deed	Plat	Comp.	Used

Subdivision	Block	Lot	Plat Bk.	Page
Colony Springs Unit 1		39	29	113

Brief Legal Description



MAP BLOCK PAR SUB


Property
Acquired From:
Acct. No.

OLD: 1574A 118
NEW: 1524C 280

15-74A		118
Map	Block	Parcel

Date	Grantor (From)	Grantee (To)	D.B.	Pg.	Type	W.D. Cons
2/86	Batesville Development Co	ROBIN R. BONANNO, NICHOLAS V.	515	503	WD	64.90

City	G.M.D.	L.D.	L.L.	Dimensions	Acreage				
		15	1183		Return	Deed	Plat	Comp.	Used
Subdivision					Block	Lot	Plat Bk.	Page	
Colony Springs Unit I						40	29	113	
Brief Legal Description									



MAP BLOCK PAR SUB


Property
Acquired From:
Acct. No.

OLD: 1574A 119
NEW: 1524C 281

15-74A		119
Map	Block	Parcel

Date	Grantor (From)	Grantee (To)	D.B.	Pg.	Type	W.D. Cons
3/86	Batesville Development Co.	ADAMS, DAVID A. ^{JANE H.}	518	542	WD	60. ⁴⁰
6-22-90	Jane H. Adams Adams, David A.	Joanne M. Greenough, Donald G.	880	681	WD	24 ⁴⁰

City	G.M.D.	L.D.	L.L.	Dimensions	Acreage				
		15	1183		Return	Deed	Plat	Comp.	Used
Subdivision					Block	Lot	Plat Bk.	Page	
Colony Springs Unit I						41	29	113	
Brief Legal Description									




MAP BLOCK PAR SUB
 Property OLD: 1574A , 120
 Acquired From:
 Acct. No. NEW: 1524C 282

15-74A		120
Map	Block	Parcel

REC. 2/18/6

Date	Grantor (From)	Grantee (To)	D.B.	Pg.	Type	W.D. Cons
2/85	Batesville Development Co.	HERNDON, SHERRY HARRELL J. +	L 512 J. +	38	LWD	64.2

City	G.M.D.	L.D.	L.L.	Dimensions	Acreage				
		15	1183		Return	Deed	Plat	Comp.	Used
Subdivision					Block	Lot	Plat Bk.	Page	
Colony Springs Unit I						42	29	113	
Brief Legal Description									



MAP BLOCK PAR SUB
 Property Acquired From: OLD: 1574A .121
 Acct. No. NEW: 1524C .283


15-74A		121
Map	Block	Parcel

Date	Grantor (From)	Grantee (To)	D.B.	Pg.	Type	W.D. Cons
4/86	Batesville Development Co.	ANDREWS, JOHNNY ELAINE McDARIS, HOYT	526 4	527	wp	68.9
7-18-90	Andrews, Johnny Luther	Elaine O. McDaris McDaris, Hoyt Campbell	5891	116	OCO	0

City	G.M.D.	L.D.	L.L.	Dimensions	Acreage				
		15	1183		Return	Deed	Plat	Comp.	Used

Subdivision	Block	Lot	Plat Bk.	Page
Colony Springs Unit I		43	29	113

Brief Legal Description



MAP BLOCK PAR SUB
 Property OLD: 1574A 122
 Acquired From:
 Acct. No. NEW: 1524C 284


15-74A		122
Map	Block	Parcel

Date	Grantor (From)	Grantee (To)	D.B.	Pg.	Type	W.D. Cons
6/86	Batesville Development Co.	MORGAN, RICKY J. ^{RITA P.}	343 SR. &	243	WD	74.70

City	G.M.D.	L.D.	L.L.	Dimensions	Acreage				
		15	1183		Return	Deed	Plat	Comp.	Used

Subdivision	Block	Lot	Plat	Bk.	Page
Colony Springs Unit I		44	29		113

Brief Legal Description



.MAP BLOCK PAR SUB..
 Property OLD: 1574A 123
 Acquired From:
 Acct. No. NEW: 1524C 285

1574A		123
Map	Block	Parcel

Date	Grantor (From)	Grantee (To)	D.B.	Pg.	Type	W.D. Cons
12-3-86	Batesville Development Co.	Lotvin Brent A.	586	517	WD	70 ³⁰
12-3-86	Lotvin, Brent A. 1/2 int.	Lotvin, Melva J. 1/2 int.	586	523	WD	-0-


City	G.M.D.	L.D.	L.L.	Dimensions	Acreage				
		15	1183		Return	Deed	Plat	Comp.	Used
Subdivision					Block	Lot	Plat Bk.	Page	
Colony Springs Unit I						45	29	113	
Brief Legal Description									



Property	MAP	BLOCK	PAR	SUB			
Acquired From:	OLD: 1574A		124			15-74A	
Acct. No.	NEW: 1524C		286°	Call No		Map	Block
							Parcel

Date	Grantor (From)	Grantee (To)	D.B.	Pg.	Type	W.D. Cons
3-10-87	Colony Homes Lutesville Development Co.	Martha V. Pate, William J. & F.	609	393	W	6780

City	G.M.D.	L.D.	L.L.	Dimensions	Acreage				
		15	1183		Return	Deed	Plat	Comp.	Used
Subdivision					Block	Lot	Plat Bk.	Page	
Colony Springs Unit I						46	29	113	
Brief Legal Description									



Property
 Acquired From:
 Acct. No.

MAP BLOCK PAR SUB
 OLD: 1574A 125
 NEW: 1524C 287


15-74A		125
Map	Block	Parcel

Date	Grantor (From)	Grantee (To)	D.B.	Pg.	Type	W.D. Cons
4/83	Datesville Development Co	GODWIN, LISA D. CHUMBLER, FRED C.	523	622	WD	67. ⁰⁰

City	G.M.D.	L.D.	L.L.	Dimensions	Acreage				
		15	1183		Return	Deed	Plat	Comp.	Used

Subdivision	Block	Lot	Plat Bk.	Page
Colony Springs Unit I		47	29	113

Brief Legal Description



MAP BLOCK PAR SUB

Property
Acquired From:
Acct. No.

OLD: 1574A

126


NEW: 1524C

288

15-74A		126
Map	Block	Parcel

Date	Grantor (From)	Grantee (To)	D.B.	Pg.	Type	W.D. Cons
7-31-86	Lutesville Development Co.	Kimberly Ann Eggleston, Bryan &	557	106	W	78

City	G.M.D.	L.D.	L.L.	Dimensions	Acreage				
		15	1183		Return	Deed	Plat	Comp.	Used
Subdivision					Block	Lot	Plat Bk.	Page	
Colony Springs Unit II						48	29	113	
Brief Legal Description								31	68




Property Acquired From: _____ MAP BLOCK PAR. SUB
 OLD: 1574A 127
 Acct. No. _____ NEW: 1524C 289

15-74A		127
Map	Block	Parcel

Date	Grantor (From)	Grantee (To)	D.B.	Pg.	Type	W.D. Cons
2-26-87	Batesville Development Co.	Del Santo, John L.	609	479	W	W 20

City	G.M.D.	L.D.	L.L.	Dimensions	Acreage			
		15	1/83		Return	Deed	Plat Comp.	Used
Subdivision					Block	Lot	Plat Bk.	Page
Colony Springs Unit I						49	29	113
Brief Legal Description								



Property
 Acquired From:
 Acct. No.


MAP BLOCK
 OLD: 1574A
 15-77-65
 NEW: 1524C

PAR SUB
 128
 2900 Cali No

15-74A		128
Map	Block	Parcel

Date	Grantor (From)	Grantee (To)	D.B.	Pg.	Type	W.D. Cons
6-30-85			509	446	SD	
2-5-85	Batesville Development Co	Wasilewski, Karin	509	445	WD	643 ⁰⁰
12-30-91	Wasilewski, Karin	Bryan Karvin	1104	168	WD	0
2/19/92	Bryan, Karvin	Deborah Lynn Valentine Reynolds Roy Martin +	1229	193	WD	76 ⁰⁰

City	G.M.D.	L.D.	L.L.	Dimensions	Acreage				
					Return	Deed	Plat	Comp.	Used
		15	1183						
Subdivision					Block	Lot	Plat	Bk.	Page
Colony Springs Unit I						50	29		113
Brief Legal Description									



MAP BLOCK PAR SUB

Property
Acquired From:
Aect. No. 215 Colony

OLD: 1574A

129

NEW: 1524C

291

15-74A		129
Map	Block	Parcel


Woodstock

Date	Grantor (From)	Grantee (To)	D.B.	Pg.	Type	W.D. Cons
6-5-86	Protestville Development Co.	Gayle C. Travis David M. &	538	345	W	6410
12/2/89	Travis, David M. & Gayle C.	Pamela A. Millar, Michael A. &	845	294	W	550

City	G.M.D.	L.D.	L.L.	Dimensions	Acreage				
		15	1183		Return	Deed	Plat	Comp.	Used

Subdivision	Block	Lot	Plat Bk.	Page
Colony Springs Unit I		51	29	113

Brief Legal Description




Property Acquired From:	MAP BLOCK PAR SUB OLD: 1574A 15-12-65	130	15-74A		130
Acct. No.	NEW: 1524C	292	Map	Block	Parcel

Date	Grantor (From)	Grantee (To)	D.B.	Pg.	Type	W.D.Cons
5-15-86	Datesville Development Co.	Deborah M. Pass, John W. &	533	290	W	66 ⁴⁰
91	Deborah M. Pass, John W. &	Pass, Deborah M.	995	218	DCO.	-0-

City	G.M.D.	L.D.	L.L.	Dimensions	Acreage				
					Return	Deed	Plat	Comp.	Used
				15/1183					

Subdivision	Block	Lot	Plat Bk.	Page
Colony Springs Unit I		52	29	113

Brief Legal Description



MAP BLOCK PAR SUB
 Property OLD: 1574A 131
 Acquired From:
 Acct. No. NEW: 1524C 293


15-74A		131
Map	Block	Parcel

Date	Grantor (From)	Grantee (To)	D.B.	Pg.	Type	W.D. Cons
2-24-86	Batesville Development Co.	Christine Antionette S Campbell, Robert Murray, & Ds		151	W	66.30
10/89	CHRISTINE A. CAMPBELL, ROBERT M.	DIANE J. RITTERBUSCH, FLORA J.	824	499	W	14.60

City	G.M.D.	L.D.	L.L.	Dimensions	Acreage			
		15	1183		Return	Deed	Plat Comp.	Used

Subdivision	Block	Lot	Plat Bk.	Page
Colony Springs Unit J		53	29	113

Brief Legal Description



MAP BLOCK PAR SUB

Property
Acquired From:
Acct. No.

OLD: 1574A

132


NEW: 1524C

294

15-74A		132
Map	Block	Parcel

Date	Grantor (From)	Grantee (To)	D.B.	Pg.	Type	W.D. Cons
5/86	Batesville Development Co.	KIRKLEY, JULIE D. & DAVID K.	537	596	WD	63.00
12-9-92	Julie Dawn Potter Kirkley, David K.	Stroup, David	1360	339	WD	65.00

City	G.M.D.	L.D.	L.L.	Dimensions	Acreage				
					Return	Deed	Plat	Comp.	Used
		15	1183						
Subdivision					Block	Lot	Plat	Bk.	Page
Colony Springs Unit I						54	29	113	
Brief Legal Description									



MAP BLOCK PAR SUB
 OLD: 1574A. 133
 15-74A
 NEW: 1524C Drive 2950 Call No

Property
 Acquired From:
 Acct. No. 207


15-74A		133
Map	Block	Parcel

Date	Grantor (From)	Grantee (To)	D.B.	Pg.	Type	W.D. Cons
4/88	Batesville Development Co.	SHERMAN, JEFFREY A. & SUZANNE J.	529	466	WD	73.80
8-4-88	Suzanne J. Sherman Jeffrey A. & SHERYL L.	Bradley, Kenneth P. & SHERYL L.	731	203	WD	12.00
3-31-92	BRADLEY, KENNETH P. & SHERYL L.	LOVORN, HALT. & JULIA.	1166	115	WD	72.40

City	G.M.D.	L.D.	L.L.	Dimensions	Acreage				
		15	1183		Return	Deed	Plat	Comp.	Used

Subdivision	Block	Lot	Plat Bk.	Page
Colony Springs Unit I		55	29	113


Brief Legal Description



Property	MAP	BLOCK	PAR	SUB		
Acquired From:	OLD: 1574A		134		15-74A	
Acct. No.	NEW: 1524C		Photo 296	Call No	Map	Block
						Parcel

Date	Grantor (From)	Grantee (To)	D.B.	Pg.	Type	W.D. Cons
4/86	Batesville Development Co.	MORRIS, JEFFREY T.	CARDLINES 530 +	343	WD	67.70

City	G.M.D.	L.D.	L.L.	Dimensions	Acreage				
		15	1183		Return	Deed	Plat	Comp.	Used
Subdivision					Block	Lot	Plat Bk.	Page	
Colony Springs Unit I						56	29	113	
Brief Legal Description									




Property Acquired From:	MAP: 1574A OLD: 1574A 71-65	BLOCK: 135	PAR: 135	SUB: 135	15-74A		135
Acct. No.	NEW: 1524C	Ph: 297	Call No		Map	Block	Parcel

Date	Grantor (From)	Grantee (To)	D.B.	Pg.	Type	W.D. Cons
9-22-86	Batesville Development Co.	Pat L. Biel Krebeck, William Jr.	451	324	W	67 ¹⁰
1-9-89	Biel, Pat L.	Krebeck, William Jr.	771	331	PCD	
4-21-89	Krebeck, William Jr.	Sill Moore Moore, Randall A.	788	63	WD	13 ¹⁰

City	G.M.D.	L.D.	L.L.	Dimensions	Acreage				
		15	1183		Return	Deed	Plat	Comp.	Used

Subdivision	Block	Lot	Plat Bk.	Page
Colony Springs Unit I		57	29	113

Brief Legal Description



MAP BLOCK PAR SUB
 Property Acquired From: / OLD: 1574A 136
 Acct. No. NEW: 1524C 298 1


15-74A		136
Map	Block	Parcel

Date	Grantor (From)	Grantee (To)	D.B.	Pg.	Type	W.D. Cons
5-28-87	Batesville Development Co.	Ellen R. Brown, Gary L. +	632	447	W	6540

City	G.M.D.	L.D.	L.L.	Dimensions	Acreage				
		15	1183		Return	Deed	Plat	Comp.	Used

Subdivision	Block	Lot	Plat Bk.	Page
Colony Springs Unit I		58	29	113

Brief Legal Description




Property Acquired From:
Acct. No.

Photo	Call No
-------	---------

15N2410		104
Map	Block	Parcel

Date	Grantor (From)	Grantee (To)	D.B.	Pg.	Type	W.D. Cons
3/22/99	The Landon Group, Inc	ALHEL Properties, Inc	3596	Old	w/O	10.00
<p>1999 DELETED Part of 15N246-1 N/R/A Weatherstone Condominiums PH-2</p>						

City	G.M.D.	L.D.	L.L.	Dimensions	Acreage	Return Deed	Plat Comp.	Used
tax district (07)		15	1176				1.50	
Subdivision					Block	Lot	Plat Bk.	Page
Zone G-C Weatherstone U 4, Phase 1						1	55	28
Brief Legal Description								
12845 Hwy. 92								




Property Acquired From:
Acct. No.

Photo	Call No
-------	---------

15N24D		105
Map	Block	Parcel

Date	Grantor (From)	Grantee (To)	D.B.	Pg.	Type	W.D. Cons
3/22/99	The Landon Group, Inc	ALKE Properties, Inc	3596	Dee	W/D	10.00
		1999 Deleted Part of N/K/A 15N24G-1				
		WEATHERSTONE CONDOMINIUMS OFFICE PH-2				
City		G.M.D.	L.D.	L.L.	Dimensions	Acreage
tax district (07)			15	1176		Return Deed Plat Comp. Used
						1.34
Subdivision			Block	Lot	Plat Bk.	Page
Zoned GC Weatherstone II-IV, Phase I				2	55	28
Brief Legal Description						
12825 Hwy. 92						



Property Acquired From:
Acct. No.

Photo	Call No
-------	---------


15N24D		184A
Map	Block	Parcel

Date	Grantor (From)	Grantee (To)	D.B.	Pg.	Type	W.D. Cons
3/?/99	The Landon Group, INC.	THE LANDON GROUP, INC. Weatherstone Community ASSOCIATION, INC.	3564	264	LMT. W/D	-0-

City	G.M.D.	L.D.	L.L.	Dimensions	Acreage .62 AC				
		15	1175	UNDISTURBED BUFFER OPEN AREA	Return	Deed	Plat	Comp.	Used

Subdivision	Block	Lot	Plat Bk.	Page
WEATHERSTONE UNIT-4 PHASE 3			58	129 130

Brief Legal Description



Property Acquired From:
Acct. No.

Photo	Call No


15N24D		200A
Map	Block	Parcel

Date	Grantor (From)	Grantee (To)	D.B.	Pg.	Type	W.D. Cons
3/?/99	The London Group, INC.	THE LONDON GROUP, INC. Weatherstone Community Association, INC.	3564	26A	LMT. LYD	-0-

City	G.M.D.	L.D.	L.L.	Dimensions	Acreage .68 AC				
					Return	Deed	Plat	Comp.	Used
		15	1176	OPEN AREA					

Subdivision	Block	Lot	Plat Bk.	Page
WEATHERSTONE UNIT-4 PHASE 3			58	129 130

Brief Legal Description



Property Acquired From: 112A
Acct. No.

Photo	Call No

15N246		112B
Map	Block	Parcel

Date	Grantor (From)	Grantee (To)			D.B.	Pg.	Type	W.D.	Cons	
6/7/05	THE LANDON GROUP, INC	MOUNTAIN BROOK RESIDENTIAL A OWNERS ASSOCIATION, INC			8011	349	QC	-0-		
City		G.M.D.	L.D.	L.L.	Dimensions		Acreage 1.24			
			15	1270			Return	Deed	Plat Comp.	Used
Subdivision					Block	Lot	Plat Bk.	Page		
MOUNTAIN BROOK PHASE - 2						PART OF OPEN	78	152		
Brief Legal Description						SPACE #2 'SOUTH				

