


Property - Acquired From:
Acct. No.

Photo	Call No
-------	---------

1521C		54
Map	Block	Parcel

Date	Grantor (From)	Grantee (To)	D.B.	Pg.	Type	W.D.Cons
	THREE C DEVELOPERS, INC.					

City	G.M.D.	L.D.	L.L.	Dimensions	Acreage				
TAX DIST. 01		15	458 459		Return	Deed	Plat	Comp.	Used
Subdivision					Block	Lot	Plat Bk.	Page	
WAVERLY PARK UNIT-2						30			
Brief Legal Description									
439 WEST CHESTER WAY									
817 OXFORD DR.									




Property Acquired From:
Acct. No.

Photo	Call No
-------	---------

15-21c		55
Map	Block	Parcel

Date	Grantor (From)	Grantee (To)	D.B.	Pg.	Type	W.D.Cons
	THREE C DEVELOPERS, INC					

City	G.M.D.	L.D.	L.L.	Dimensions	Acreage				
TAX DIST. 01		15	458 459		Return	Deed	Plat	Comp.	Used
Subdivision					Block	Lot	Plat Bk.	Page	
WAVERLY PARK UNIT-2						31			
Brief Legal Description									
821 OXFORD DR.									




Property Acquired From:
Acct. No.

Photo	Call No

15-21c		56
Map	Block	Parcel

Date	Grantor (From)	Grantee (To)	D.B.	Pg.	Type	W.D.Cons
	THREE C DEVELOPERS, INC					

City	G.M.D.	L.D.	L.L.	Dimensions	Acreage				
TAX DIST. 01		15	458 459		Return	Deed	Plat	Comp.	Used
Subdivision					Block	Lot.	Plat Bk.	Page	
WAVERLY PARK UNIT-2						32			
Brief Legal Description									
825 OXFORD DR.									




Property Acquired From:
Acct. No.

Photo	Call No

15-21c		57
Map	Block	Parcel

Date	Grantor (From)	Grantee (To)	D.B.	Pg.	Type	W.D.Cons
	THREE C DEVELOPERS, INC.					

City	G.M.D.	L.D.	L.L.	Dimensions	Acreage				
TAX DIST. 01		15	458		Return	Deed	Plat	Comp.	Used
Subdivision					Block	Lot	Plat Bk.	Page	
WAVERLY PARK UNIT-2						33			
Brief Legal Description									
829 OXFORD DR.									




Property Acquired From:
Acct. No.

Photo	Call No

15-21c		58
Map	Block	Parcel

Date	Grantor (From)	Grantee (To)	D.B.	Pg.	Type	W.D.Cons
	THREE C DEVELOPERS, INC.					

City	G.M.D.	L.D.	L.L.	Dimensions	Acreage				
TAX DIST. 01		15	458		Return	Deed	Plat	Comp.	Used
Subdivision					Block	Lot	Plat Bk.	Page	
WAVERLY PARK UNIT-2						34			
Brief Legal Description									
B33 OXFORD DR.									



Property Acquired From:
Acct. No.

Photo	Call No
-------	---------

15-21C		59
Map	Block	Parcel

Date	Grantor (From)	Grantee (To)	D.B.	Pg.	Type	W.D. Cons
	THREE C DEVELOPERS, INC.					

City	G.M.D.	L.D.	L.L.	Dimensions	Acreage				
TAX DIST. 01		15	458		Return	Deed	Plat	Comp.	Used
Subdivision					Block	Lot	Plat Bk.	Page	
WAVERLY PARK UNIT-2						35			
Brief Legal Description									
837 OXFORD DR.									




Property
 Acquired From:
 Acct. No.

Photo Call No

15-21C 60
 Map Block Parcel

Date	Grantor (From)	Grantee (To)	D.B.	Pg.	Type	W.D. Cons			
	THREE C DEVELOPERS, INC.								
City	G.M.D.	L.D.	L.L.	Dimensions	Acreage				
TAX DIST. 01		15	401 458		Return	Deed	Plat	Comp.	Used
Subdivision					Block	Lot	Plat Bk.	Page	
WAVERLY PARK UNIT-2						36			
Brief Legal Description									
841 OXFORD DR.									



Property Acquired From:
Acct. No.

Photo	Call No
-------	---------

15-21C		61
Map	Block	Parcel

Date	Grantor (From)	Grantee (To)	D.B.	Pg.	Type	W.D. Cons
	THREE C DEVELOPERS, INC.					

City	G.M.D.	L.D.	L.L.	Dimensions	Acreage				
TAX DIST. 01		15	407 458		Return	Deed	Plat	Comp.	Used
Subdivision					Block	Lot	Plat Bk.	Page	
WAVERLY PARK UNIT-2						37			
Brief Legal Description									
845 OXFORD DR.									



Property
Acquired From:
Acct. No.

Photo	Call No


15-21C		62
Map	Block	Parcel

Date	Grantor (From)	Grantee (To)	D.B.	Pg.	Type	W.D.Cons
	THREE C DEVELOPERS, INC.					

City	G.M.D.	L.D.	L.L.	Dimensions	Acreage				
TAX DIST. 01		15	409 458		Return	Deed	Plat	Comp.	Used

Subdivision	Block	Lot	Plat Bk.	Page
WAVERLY PARK UNIT-2		38		

Brief Legal Description
849 OXFORD DR.




Property Acquired From:
Acct. No.

Photo	Call No
-------	---------

15-21C		63
Map	Block	Parcel

Date	Grantor (From)	Grantee (To)	D.B.	Pg.	Type	W.D. Cons
	THREE C DEVELOPERS, INC.					

City	G.M.D.	L.D.	L.L.	Dimensions	Acreage				
TAX DIST. 01		15	407 458		Return	Deed	Plat	Comp.	Used
Subdivision					Block	Lot	Plat Bk.	Page	
WAVERLY PARK UNIT 2						39			
Brief Legal Description									
853 OXFORD DR.									



Property Acquired From:
Acct. No.

Photo	Call No
-------	---------

15-21C		64
Map	Block	Parcel

Date	Grantor (From)	Grantee (To)			D.B.	Pg.	Type	W.D. Cons	
	THREE C DEVELOPERS, INC.								
City		G.M.D.	L.D.	L.L.	Dimensions	Acreage			
TAX DIST. 01			15	407		Return	Deed	Plat Comp.	Used
Subdivision					Block	Lot	Plat Bk.	Page	
Waverly Park Unit 2						40			
Brief Legal Description									
857 OXFORD DR									



Property Acquired From:
Acct. No.

Photo	Call No
-------	---------

15-21C		105
Map	Block	Parcel

Date	Grantor (From)	Grantee (To)	D.B.	Pg.	Type	W.D. Cons
	THREE C DEVELOPERS, INC					

City	G.M.D.	L.D.	L.L.	Dimensions	Acreage				
TAX DIST: 01		15	409		Return	Deed	Plat	Comp.	Used
Subdivision					Block	Lot	Plat Bk.	Page	
WAVERLY PARK UNIT-2						41			
Brief Legal Description									
861 OXFORD DR.									



Property Acquired From:
Acct. No.

Photo	Call No
-------	---------

15-21C		66
Map	Block	Parcel

Date	Grantor (From)	Grantee (To)	D.B.	Pg.	Type	W.D.Cons
	THREE C DEVELOPERS INC					

City	G.M.D.	L.D.	L.L.	Dimensions	Acreage				
TAX DIST. 01		15	407		Return	Deed	Plat	Comp.	Used
Subdivision					Block	Lot	Plat Bk.	Page	
WAVERLY PARK UNIT-2						42			
Brief Legal Description									
865 OXFORD DR									



Property Acquired From:
Acct. No.

Photo	Call No
-------	---------


15-21C		67
Map	Block	Parcel

Date	Grantor (From)	Grantee (To)	D.B.	Pg.	Type	W.D.Cons
	THREE C DEVELOPERS, INC.					

City	G.M.D.	L.D.	L.L.	Dimensions	Acreage				
TAX DIST. 01		15	407		Return	Deed	Plat	Comp.	Used

Subdivision	Block	Lot	Plat Bk.	Page
WAVERLY PARK UNIT-2		43		

Brief Legal Description
 869 OXFORD DR.



Property Acquired From:
Acct. No.

Photo.	Call No
--------	---------


15-21c		68
Map	Block	Parcel

Date	Grantor (From)	Grantee (To)	D.B.	Pg.	Type	W.D.Cons
	THREE C DEVELOPERS, INC.					

City	G.M.D.	L.D.	L.L.	Dimensions	Acreage				
TAX DIST. 01		15	407		Return	Deed	Plat	Comp.	Used

Subdivision	Block	Lot	Plat Bk.	Page
WAVERLY PARK UNIT-2		44		

Brief Legal Description 873 OXFORD DR.



Property Acquired From:
Acct. No.

Photo	Call No
-------	---------

1521C		69
Map	Block	Parcel

Date	Grantor (From)	Grantee (To)	D.B.	Pg.	Type	W.D.Cons
	THREE C DEVELOPERS, INC.					

City	G.M.D.	L.D.	L.L.	Dimensions	Acreage				
					Return	Deed	Plat	Comp.	Used
TAX DIST. 01		15	407						
Subdivision					Block	Lot	Plat Bk.	Page	
WAVERLY PARK UNIT 2						45			
Brief Legal Description									
872 OXFORD DR.									

Property
Acquired From:
Acct. No.

Photo Call No

15-21C 70
Map Block Parcel

Date	Grantor (From)	Grantee (To)	D.B.	Pg.	Type	W.D.Cons
	THREE C DEVELOPERS, INC					

City	G.M.D.	L.D.	L.L.	Dimensions	Acreage				
					Return	Deed	Plat	Comp.	Used
TAX DIST. 01		15	407						
Subdivision					Block	Lot	Plat	Bk.	Page
WAVERLY - PARK UNIT - 2						46			
Brief Legal Description									
868 OXFORD DR.									




Property Acquired From:
Acct. No.

Photo	Call No

15-21C		71
Map	Block	Parcel

Date	Grantor (From)	Grantee (To)			D.B.	Pg.	Type	W.D.Cons	
	THREE C DEVELOPERS, INC								
City	G.M.D.	L.D.	L.L.	Dimensions	Acreage				
Tax Dist. 01		15	407		Return	Deed	Plat	Comp.	Used
Subdivision					Block	Lot	Plat Bk.	Page	
LAVERLY-PARK UNIT-2						47			
Brief Legal Description									
864 OXFORD DR.									





Property Acquired From:
Acct. No.

Photo	Call No
-------	---------

15-21C		73
Map	Block	Parcel

Date	Grantor (From)		Grantee (To)			D.B.	Pg.	Type	W.D. Cons	
	THREE C DEVELOPERS, INC.									
City		G.M.D.	L.D.	L.L.	Dimensions	Acreage				
TAX DIST. 01			15	407		Return	Deed	Plat	Comp.	Used
Subdivision					Block	Lot		Plat Bk.	Page	
WAVERLY PARK UNIT-2						49				
Brief Legal Description										
856 OXFORD DR.										



Property Acquired From:
Acct. No.

Photo	Call No
-------	---------

15-21C		74
Map	Block	Parcel

Date	Grantor (From)	Grantee (To)	D.B.	Pg.	Type	W.D.Cons			
	THREE C DEVELOPERS, INC								
City	G.M.D.	L.D.	L.L.	Dimensions	Acreage				
TAX DIST. 01		15	407		Return	Deed	Plat	Comp.	Used
Subdivision					Block	Lot	Plat Bk.	Page	
WAVERLY PARK UNIT-2						50			
Brief Legal Description									
852 OXFORD DR.									




Property Acquired From:
Acct. No.

Photo	Call No
-------	---------

15-21C Map	Block	75 Parcel
---------------	-------	--------------

Date	Grantor (From)	Grantee (To)	D.B.	Pg.	Type	W.D.	Cons		
	THREE C DEVELOPERS, INC								
City	G.M.D.	L.D.	L.L.	Dimensions	Acreage				
TAX DIST. 01		15	407		Return	Deed	Plat	Comp.	Used
Subdivision					Block	Lot	Plat Bk.	Page	
WAVELY PARK UNIT-2						51			
Brief Legal Description									
848 OXFORD DR.									



Property Acquired From:
Acct. No.

Photo	Call No
-------	---------

15-21C		76
Map	Block	Parcel

Date	Grantor (From)	Grantee (To)	D.B.	Pg.	Type	W.D.Cons
	THREE C DEVELOPERS, INC					

City	G.M.D.	L.D.	L.L.	Dimensions	Acreage				
					Return	Deed	Plat	Comp.	Used
TAX DIST. 01		15	407						

Subdivision	Block	Lot	Plat Bk.	Page
WAVERLY PARK UNIT-2		52		

Brief Legal Description
 844 OXFORD DR.




Property Acquired From:
Acct. No.

Photo	Call No
-------	---------

15-21C Map	Block	77 Parcel
---------------	-------	--------------

Date	Grantor (From)			Grantee (To)		D.B.	Pg.	Type	W.D.Cons
	THREE C DEVELOPERS, INC.								
	City	G.M.D.	L.D.	L.L.	Dimensions	Acreage			
	TAX DIST. 01		15	407 458		Return	Deed	Plat	Comp. Used
	Subdivision					Block	Lot	Plat Bk.	Page
	WAVERLY PARK UNIT-2						53		
	Brief Legal Description								
	840 OXFORD DR.								




Property Acquired From:
Acct. No.

Photo	Call No
-------	---------

15-21C		78
Map	Block	Parcel

Date	Grantor (From)	Grantee (To)	D.B.	Pg.	Type	W.D.Cons
	THREE C DEVELOPERS, INC					

City	G.M.D.	L.D.	L.L.	Dimensions	Acreage				
TAX DIST. 01		15	407 458		Return	Deed	Plat	Comp.	Used
Subdivision				459	Block	Lot	Plat Bk.	Page	
Waverly Park Unit-2						54			
Brief Legal Description									
836 OXFORD DR									




Property Acquired From:
Acct. No.

Photo	Call No
-------	---------

15-21C		79
Map	Block	Parcel

Date	Grantor (From)	Grantee (To)			D.B.	Pg.	Type	W.D.	Cons
	THREE C DEVELOPERS, INC.								
City	G.M.D.	L.D.	L.L.	Dimensions	Acreage				
TAX DIST. 01		15	458 459		Return	Deed	Plat	Comp.	Used
Subdivision					Block	Lot	Plat Bk.	Page	
WAVERLY PARK UNIT-2						55			
Brief Legal Description									
832 OXFORD DR.									



Property Acquired From:
Acct. No.

Photo	Call No

15-21C		80
Map	Block	Parcel

Date	Grantor (From)	Grantee (To)	D.B.	Pg.	Type	W.D.Cons
	THREE C DEVELOPERS, INC					

City	G.M.D.	L.D.	L.L.	Dimensions	Acreage				
TAX DIST. 01		15	459		Return	Deed	Plat	Comp.	Used

Subdivision	Block	Lot	Plat Bk.	Page
WAVERLY PARK UNIT-2		56		

Brief Legal Description
 B28 OXFORD DR.



Property Acquired From:
Acct. No.

Photo	Call No

15-21C		81
Map	Block	Parcel

Date	Grantor (From)	Grantee (To)	D.B.	Pg.	Type	W.D.Cons
	THREE C DEVELOPERS, INC.					

City	G.M.D.	L.D.	L.L.	Dimensions	Acreage				
					Return	Deed	Plat	Comp.	Used
TAX DIST. 01		15	459						

Subdivision	Block	Lot	Plat Bk.	Page
WAVERLY PARK UNIT-2		57		

Brief Legal Description
 824 OXFORD DR.



Property Acquired From:
Acct. No.

Photo	Call No
-------	---------

15-21C		82
Map	Block	Parcel

Date	Grantor (From)	Grantee (To)	D.B.	Pg.	Type	W.D.Cons
	THREE C DEVELOPERS, INC.					

City	G.M.D.	L.D.	L.L.	Dimensions	Acreage				
TAX DIST. 01		15	459		Return	Deed	Plat	Comp.	Used

Subdivision	Block	Lot	Plat Bk.	Page
WAVERLY PARK UNIT-2		58		

Brief Legal Description

820 OXFORD DR.

Property Acquired From:
Acct. No.

Photo	Call No
-------	---------

15-21C		83
Map	Block	Parcel

Date	Grantor (From)	Grantee (To)	D.B.	Pg.	Type	W.D.Cons					
	THREE C DEVELOPERS, INC.										
City		G.M.D.	L.D.	L.L.	Dimensions		Acreage				
TAX DIST. 01			15	459			Return	Deed	Plat	Comp.	Used
Subdivision							Block	Lot	Plat Bk.	Page	
WAVERLY PARK UNIT-2								59			
Brief Legal Description											
816 OXFORD DR.											




Property Acquired From:
Acct. No.

Photo	Call No
-------	---------

15-21C		84
Map	Block	Parcel

Date	Grantor (From)	Grantee (To)	D.B.	Pg.	Type	W.D.Cons
	THREE C DEVELOPERS, INC					

City	G.M.D.	L.D.	L.L.	Dimensions	Acreage				
TAX DIST. 01		15	459		Return	Deed	Plat	Comp.	Used
Subdivision					Block	Lot	Plat Bk.	Page	
WAVERLY PARK UNIT-2						60			
Brief Legal Description									
812 OXFORD DR.									



Property Acquired From:
Acct. No.

Photo	Call No


15-21C		85
Map	Block	Parcel

Date	Grantor (From)	Grantee (To)	D.B.	Pg.	Type	W.D.Cons
	THREE C DEVELOPERS, INC.					

City	G.M.D.	L.D.	L.L.	Dimensions	Acreage				
TAX DIST. 01		15	459		Return	Deed	Plat	Comp.	Used

Subdivision	Block	Lot	Plat Bk.	Page
WAVERLY PARK UNIT-2		61		

Brief Legal Description
808 OXFORD DR.



Property Acquired From:
Acct. No.

Photo	Call No

15-21C		86
Map	Block	Parcel

Date	Grantor (From)			Grantee (To)			D.B.	Pg.	Type	W.D.Cons	
	THREE C DEVELOPERS, INC.										
City		G.M.D.	L.D.	L.L.	Dimensions		Acreage				
TAX DIST. 01			15	459			Return	Deed	Plat	Comp.	Used
Subdivision						Block	Lot	Plat Bk.	Page		
Waverly Park Unit-2							62				
Brief Legal Description											
804 OXFORD DR.											



Property Acquired From:
Acct. No.

Photo	Call No
-------	---------

15-21C		87
Map	Block	Parcel

Date	Grantor (From)	Grantee (To)			D.B.	Pg.	Type	W.D.Cons	
	THREE C DEVELOPERS, INC								
City	G.M.D.	L.D.	L.L.	Dimensions	Acreage				
TAX DIST. 01		15	459		Return	Deed	Plat	Comp.	Used
Subdivision					Block	Lot	Plat Bk.	Page	
WAVERLY PARK UNIT-2						63			
Brief Legal Description									
800 OXFORD DR.									

1. The first part of the document discusses the importance of maintaining accurate records of all transactions and activities related to the business. This includes keeping track of income, expenses, and assets. It is essential to have a clear and organized system for recording this information to ensure that all financial data is properly documented and accessible when needed.

2. The second part of the document focuses on the importance of maintaining accurate records of all transactions and activities related to the business. This includes keeping track of income, expenses, and assets. It is essential to have a clear and organized system for recording this information to ensure that all financial data is properly documented and accessible when needed.

3. The third part of the document discusses the importance of maintaining accurate records of all transactions and activities related to the business. This includes keeping track of income, expenses, and assets. It is essential to have a clear and organized system for recording this information to ensure that all financial data is properly documented and accessible when needed.

4. The fourth part of the document focuses on the importance of maintaining accurate records of all transactions and activities related to the business. This includes keeping track of income, expenses, and assets. It is essential to have a clear and organized system for recording this information to ensure that all financial data is properly documented and accessible when needed.

5. The fifth part of the document discusses the importance of maintaining accurate records of all transactions and activities related to the business. This includes keeping track of income, expenses, and assets. It is essential to have a clear and organized system for recording this information to ensure that all financial data is properly documented and accessible when needed.

6. The sixth part of the document focuses on the importance of maintaining accurate records of all transactions and activities related to the business. This includes keeping track of income, expenses, and assets. It is essential to have a clear and organized system for recording this information to ensure that all financial data is properly documented and accessible when needed.

7. The seventh part of the document discusses the importance of maintaining accurate records of all transactions and activities related to the business. This includes keeping track of income, expenses, and assets. It is essential to have a clear and organized system for recording this information to ensure that all financial data is properly documented and accessible when needed.

8. The eighth part of the document focuses on the importance of maintaining accurate records of all transactions and activities related to the business. This includes keeping track of income, expenses, and assets. It is essential to have a clear and organized system for recording this information to ensure that all financial data is properly documented and accessible when needed.

9. The ninth part of the document discusses the importance of maintaining accurate records of all transactions and activities related to the business. This includes keeping track of income, expenses, and assets. It is essential to have a clear and organized system for recording this information to ensure that all financial data is properly documented and accessible when needed.

10. The tenth part of the document focuses on the importance of maintaining accurate records of all transactions and activities related to the business. This includes keeping track of income, expenses, and assets. It is essential to have a clear and organized system for recording this information to ensure that all financial data is properly documented and accessible when needed.

Property Acquired From:
Acct. No.

Photo	Call No
-------	---------

15-21C		88
Map	Block	Parcel

Date	Grantor (From)	Grantee (To)	D.B.	Pg.	Type	W.D. Cons
	THREE C DEVELOPERS, INC					

City	G.M.D.	L.D.	L.L.	Dimensions	Acreage				
TAX DIST. 01		15	459		Return	Deed	Plat	Comp.	Used

Subdivision	Block	Lot	Plat Bk.	Page
WAVERLY PARK UNIT- 2		64		

Brief Legal Description

801 OXFORD DR



Property Acquired From:
Acct. No.

Photo	Call No
-------	---------

15-21C		89
Map	Block	Parcel

Date	Grantor (From)	Grantee (To)	D.B.	Pg.	Type	W.D.	Cons		
	THREE C DEVELOPERS, INC.								
City	G.M.D.	L.D.	L.L.	Dimensions	Acreage				
TAX DIST. 01		15	459		Return	Deed	Plat	Comp.	Used
Subdivision					Block	Lot	Plat Bk.	Page	
WAVERLY PARK UNIT-2						65			
Brief Legal Description									
805 OXFORD DR.									



Property Acquired From:
Acct. No.

Photo	Call No
-------	---------


15-21C		90
Map	Block	Parcel

Date	Grantor (From)	Grantee (To)	D.B.	Pg.	Type	W.D.Cons
	THREE C DEVELOPERS, INC					

City	G.M.D.	L.D.	L.L.	Dimensions	Acreage				
TAX DIST. 01		15	459		Return	Deed	Plat	Comp.	Used

Subdivision	Block	Lot	Plat Bk.	Page
WAVERLY PARK UNIT-2		666		

Brief Legal Description
809 OXFORD DR



Property Acquired From:
Acct. No.

Photo	Call No
-------	---------

15-21C	91
Map	Block Parcel

Date	Grantor (From)	Grantee (To)	D.B.	Pg.	Type	W.D.Cons
	THREE C DEVELOPERS, INC.					

City	G.M.D.	L.D.	L.L.	Dimensions	Acreage				
					Return	Deed	Plat	Comp.	Used
TAX DIST. 01		15	458 459						
Subdivision					Block	Lot	Plat	Bk.	Page
WAVERLY PARK UNIT-2						67	51		192
Brief Legal Description									
813 OXFORD DR.									

Property Acquired From:
Acct. No.

Photo	Call No


15-210		1
Map	Block	Parcel

Date	Grantor (From)	Grantee (To)	D.B.	Pg.	Type	W.D.Cons
	COKER, FRANK					

City	G.M.D.	L.D.	L.L.	Dimensions	Acreage				
County (01)		15	458		Return	Deed	Plat	Comp.	Used

Subdivision	Block	Lot	Plat Bk.	Page
Waverly Park UI		1	49	143

Brief Legal Description
385 WESTCHESTER WAY




Property Acquired From:
Acct. No.

Photo	Call No

15-21C		2
Map	Block	Parcel

Date	Grantor (From)	Grantee (To)	D.B.	Pg.	Type	W.D.	Cons		
	COKER, FRANK								
City	G.M.D.	L.D.	L.L.	Dimensions	Acreage				
		15	458		Return	Deed	Plat	Comp.	Used
Subdivision				Block	Lot	Plat	Bk.	Page	
WAVERLY PARK					2				
Brief Legal Description									
389 WESTCHESTER WAY									



Property Acquired From:
Acct. No.

Photo	Call No

15-21C		3
Map	Block	Parcel

Date	Grantor (From)	Grantee (To)	D.B.	Pg.	Type	W.D.Cons
	COKER, FRANK					

City	G.M.D.	L.D.	L.L.	Dimensions	Acreage				
		15	45		Return	Deed	Plat	Comp.	Used

Subdivision	Block	Lot	Plat Bk.	Page
WAVERLY PARK U/I		3		

Brief Legal Description
393 WESTCHESTER WAY

Property Acquired From:
Acct. No.

Photo	Call No
-------	---------

15-21C		4/
Map	Block	Parcel

Date	Grantor (From)	Grantee (To)	D.B.	Pg.	Type	W.D.Cons
	COKER, FRANK					

City	G.M.D.	L.D.	L.L.	Dimensions	Acreage				
COUNTY (01)		15	458		Return	Deed	Plat	Comp.	Used
Subdivision					Block	Lot	Plat Bk.	Page	
WAVERLY PARK UT						4			
Brief Legal Description									
397 WESTCHESTER WAY									

Property Acquired From:
Acct. No.

Photo	Call No

15-21C		5
Map	Block	Parcel

Date	Grantor (From)	Grantee (To)	D.B.	Pg.	Type	W.D. Cons
	COKER, FRANK					

City	G.M.D.	L.D.	L.L.	Dimensions	Acreage				
County					Return	Deed	Plat	Comp.	Used
County (01)		15	458						
Subdivision					Block	Lot	Plat Bk.	Page	
WAVERLY PARK UI						5			
Brief Legal Description									
401 WESTCHESTER WAY									

Property Acquired From:
Acct. No.

Photo	Call No


15-21C		6
Map	Block	Parcel

Date	Grantor (From)	Grantee (To)	D.B.	Pg.	Type	W.D.Cons
	COKER, FRANK					

City	G.M.D.	L.D.	L.L.	Dimensions	Acreage				
County (01)		15	458		Return	Deed	Plat	Comp.	Used

Subdivision	Block	Lot	Plat BK.	Page
WAVELY PARK UI		6		

Brief Legal Description
405 WESTCHESTER WAY



Property Acquired From:
Acct. No.

Photo	Call No

15-21C		7
Map	Block	Parcel

Date	Grantor (From)	Grantee (To)			D.B.	Pg.	Type	W.D.	Cons	
	COKER, FRANK									
City		G.M.D.	L.D.	L.L.	Dimensions		Acreage			
County (01)			15	458			Return	Deed	Plat Comp.	Used
Subdivision					Block	Lot	Plat	Bk.	Page	
WAVERLY PARK UT						7				
Brief Legal Description										
409 WESTCHESTER WAY										

Property Acquired From:
Acct. No.

Photo	Call No

15-210		8
Map	Block	Parcel

Date	Grantor (From)	Grantee (To)	D.B.	Pg.	Type	W.D.Cons
	COKER, FRANK					

City	G.M.D.	L.D.	L.L.	Dimensions	Acreage				
County (01)		15	458		Return	Deed	Plat	Comp.	Used
Subdivision					Block	Lot	Plat Bk.	Page	
WAVERLY PARK LII						8			
Brief Legal Description									
411 WESTCHESTER WAY OR									
701 HABERSHAM PLACE									

Property Acquired From:
Acct. No.

Photo	Call No

15-21C		9
Map	Block	Parcel

Date	Grantor (From)	Grantee (To)			D.B.	Pg.	Type	W.D.	Cons		
	COVER, FRANK										
City		G.M.D.	L.D.	L.L.	Dimensions		Acreage				
County (011)			15	458			Return	Deed	Plat	Comp.	Used
Subdivision					Block	Lot	Plat	Bk.	Page		
WAVELY PARK UI						9					
Brief Legal Description											
705 HABERSHAM PL											

Property Acquired From:
Acct. No.

Photo	Call No
-------	---------

13-21C		10
Map	Block	Parcel

Date	Grantor (From)	Grantee (To)	D.B.	Pg.	Type	W.D.Cons
	COKER, FRANK					

City	G.M.D.	L.D.	L.L.	Dimensions	Acreage				
County (01)		15	458		Return	Deed	Plat	Comp.	Used

Subdivision	Block	Lot	Plat Bk.	Page
WAVERLY PARK UT		10		

Brief Legal Description
709 HABERSHAM PL

Property Acquired From:
Acct. No.

Photo	Call No
-------	---------

15-21C		11
Map	Block	Parcel

Date	Grantor (From)	Grantee (To)			D.B.	Pg.	Type	W.D.	Cons		
	COKER, FRANK										
City		G.M.D.	L.D.	L.L.	Dimensions		Acreage				
County (011)			15	458			Return	Deed	Plat	Comp.	Used
Subdivision					Block	Lot	Plat	Bk.	Page		
WAVERLY PARK UI						11					
Brief Legal Description											
713 HABERSHAM PL											

Property Acquired From:
Acct. No.

Photo	Call No
-------	---------

15-2K		12
Map	Block	Parcel

Date	Grantor (From)	Grantee (To)	D.B.	Pg.	Type	W.D.Cons
	COKER, FRANK					

City	G.M.D.	L.D.	L.L.	Dimensions	Acreage				
County (01)		15	458		Return	Deed	Plat	Comp.	Used
Subdivision					Block	Lot	Plat Bk.	Page	
WAVERLY PARK UI						12			
Brief Legal Description									
717 HABERSHAM PL.									


Property Acquired From:
Acct. No.

Photo	Call No
-------	---------

15-21C		13
Map	Block	Parcel

Date	Grantor (From)	Grantee (To)	D.B.	Pg.	Type	W.D.Cons
	COKER, FRANK					

City	G.M.D.	L.D.	L.L.	Dimensions	Acreage				
County COV		15	458		Return	Deed	Plat	Comp.	Used
Subdivision					Block	Lot	Plat Bk.	Page	
WAVERLY PARK						13			
Brief Legal Description									
721 HARBERSHAM PL.									



Property Acquired From:
Acct. No.

Photo	Call No


15-21C		14
Map	Block	Parcel

Date	Grantor (From)	Grantee (To)	D.B.	Pg.	Type	W.D.Cons
	COKER, FRANK					

City	G.M.D.	L.D.	L.L.	Dimensions	Acreage				
County (01)		15	458		Return	Deed	Plat	Comp.	Used

Subdivision	Block	Lot	Plat Bk.	Page
WAVERLY PARK U/I		14		

Brief Legal Description
725 HABERSHAM PL.



Property Acquired From:
Acct. No.

Photo	Call No

15-21C		15
Map	Block	Parcel

Date	Grantor (From)	Grantee (To)	D.B.	Pg.	Type	W.D.Cons
	COKER, FRANK					

City	G.M.D.	L.D.	L.L.	Dimensions	Acreage				
County (01)		15	458		Return	Deed	Plat	Comp.	Used

Subdivision	Block	Lot	Plat Bk.	Page
WAVERLY PARK UT		15		


Brief Legal Description
729 HABERSHAM PL.

Property Acquired From:
Acct. No.

Photo	Call No
-------	---------

15-210		16
Map	Block	Parcel

Date	Grantor (From)	Grantee (To)			D.B.	Pg.	Type	W.D.	Cons		
	LOKER, FRANK										
City		G.M.D.	L.D.	L.L.	Dimensions		Acreage				
COUNTY COU			15	458			Return	Deed	Plat	Comp.	Used
Subdivision					Block	Lot	Plat	Bk.	Page		
WAVERLY PARK U/I						16					
Brief Legal Description											
731 HABERSHAM PL.											



Property Acquired From:
Acct. No.

Photo	Call No
-------	---------

15-210		17
Map	Block	Parcel

Date	Grantor (From)	Grantee (To)	D.B.	Pg.	Type	W.D. Cons			
	COKER, FRANK								
City	G.M.D.	L.D.	L.L.	Dimensions	Acreage				
County (01)		15	458 407		Return	Deed	Plat	Comp.	Used
Subdivision				Block	Lot	Plat	Bk.	Page	
WANERLY PARK					17				
Brief Legal Description									
735 HABERSHAM PL.									




Property Acquired From:
Acct. No.


Photo	Call No

15-21C		18
Map	Block	Parcel

Date	Grantor (From)	Grantee (To)			D.B.	Pg.	Type	W.D.	Cons		
	COKER, FRANK										
City		G.M.D.	L.D.	L.L.	Dimensions		Acreage				
County	(01)		15	407 458			Return	Deed	Plat	Comp.	Used
Subdivision					Block	Lot	Plat	Bk.	Page		
WAVERLY PARK						18					
Brief Legal Description											
732 HABERSHAM PL.											









Property Acquired From:
Acct. No.

Photo	Call No
-------	---------


15-21C		25
Map	Block	Parcel

Date	Grantor (From)	Grantee (To)	D.B.	Pg.	Type	W.D.Cons
	COKER, FRANK					

City	G.M.D.	L.D.	L.L.	Dimensions	Acreage				
County (01)		15	458		Return	Deed	Plat	Comp.	Used

Subdivision	Block	Lot	Plat Bk.	Page
WAVERLY PARK		25		

Brief Legal Description
704 HABERSHAM PL.



Property Acquired From:
Acct. No.

Photo	Call No

15-210		26
Map	Block	Parcel

Date	Grantor (From)	Grantee (To)	D.B.	Pg.	Type	W.D.Cons
	COKER, FRANK					

City	G.M.D.	L.D.	L.L.	Dimensions	Acreage				
County COV		15	458		Return	Deed	Plat	Comp.	Used

Subdivision	Block	Lot	Plat Bk.	Page
Waverly Park UT		263		

Brief Legal Description
700 Haversham Pl. OR
425 Westchester Way



Property Acquired From:
Acct. No.

Photo	Call No

15-210		27
Map	Block	Parcel

Date	Grantor (From)	Grantee (To)	D.B.	Pg.	Type	W.D.Cons
	COKER, FRANK					

City	G.M.D.	L.D.	L.L.	Dimensions	Acreage				
County (01)		15	458		Return	Deed	Plat	Comp.	Used

Subdivision	Block	Lot	Plat Bk.	Page
Waverly PARK WI		27		

Brief Legal Description
429 Westchester Way

Property Acquired From:
Acct. No.

Photo	Call No
-------	---------

15-21C		28
Map	Block	Parcel

Date	Grantor (From)	Grantee (To)	D.B.	Pg.	Type	W.D.Cons
	COKOR, FRANK					

City	G.M.D.	L.D.	L.L.	Dimensions	Acreage				
County (01)		15	458		Return	Deed	Plat	Comp.	Used
Subdivision					Block	Lot	Plat Bk.	Page	
Waverly Park UT						28			
Brief Legal Description									
431 Westchester Way									



Property Acquired From:
Acct. No.

Photo	Call No
-------	---------

15-21C		30
Map	Block	Parcel

Date	Grantor (From)	Grantee (To)	D.B.	Pg.	Type	W.D.Cons
	COOPER, FRANK					

County (or)	G.M.D.	L.D.	L.L.	Dimensions	Acreage				
		15	458		Return	Deed	Plat	Comp.	Used

Subdivision	Block	Lot	Plat Bk.	Page
Waverly Park UI		69		

Brief Legal Description
426 Westchester way OK
601 Ashley Trl.

Property Acquired From:
Acct. No.

Photo	Call No

15-21C		31
Map	Block	Parcel

Date	Grantor (From)	Grantee (To)	D.B.	Pg.	Type	W.D.Cons
	COKER, FRANK					

City	G.M.D.	L.D.	L.L.	Dimensions	Acreage				
County (01)		15	458 479		Return	Deed	Plat	Comp.	Used

Subdivision	Block	Lot	Plat Bk.	Page
WATERLY PARK UT		70		

Brief Legal Description
605 ASHLEY TR.

Property Acquired From:
Acct. No.

Photo	Call No

152K		32
Map	Block	Parcel

Date	Grantor (From)	Grantee (To)	D.B.	Pg.	Type	W.D. Cons
	COKER, FRANK					

City	G.M.D.	L.D.	L.L.	Dimensions	Acreage				
County (011)		15	479		Return	Deed	Plat	Comp.	Used
Subdivision					Block	Lot	Plat Bk.	Page	
WAVERLY PARK WI						71			
Brief Legal Description									
609 ASHLEY TRK.									



Property Acquired From:
Acct. No.

Photo	Call No

1521C		33
Map	Block	Parcel

Date	Grantor (From)	Grantee (To)	D.B.	Pg.	Type	W.D.Cons
	COKER, FRANK					

City	G.M.D.	L.D.	L.L.	Dimensions	Acreage				
County (01)		15	479		Return	Deed	Plat	Comp.	Used
Subdivision					Block	Lot	Plat Bk.	Page	
Waverly Park WI						72			
Brief Legal Description									
613 Ashley Trl.									



Property Acquired From:
Acct. No.

Photo	Call No

1521C		36
Map	Block	Parcel

Date	Grantor (From)	Grantee (To)	D.B.	Pg.	Type	W.D.Cons
	COKER, FRANK					

City	G.M.D.	L.D.	L.L.	Dimensions	Acreage				
County (01)		13	479		Return	Deed	Plat	Comp.	Used

Subdivision	Block	Lot	Plat Bk.	Page
WAVERLY PARK U/I		75		

Brief Legal Description
625 Ashley Inl.

Property Acquired From:
Acct. No.

Photo	Call No
-------	---------

15-21C		37
Map	Block	Parcel

Date	Grantor (From)	Grantee (To)	D.B.	Pg.	Type	W.D.Cons
	COKER, FRANK					

City	G.M.D.	L.D.	L.L.	Dimensions	Acreage				
County (oil)		15	479		Return	Deed	Plat	Comp.	Used
Subdivision					Block	Lot	Plat Bk.	Page	
WAVERLY PARK						76			
Brief Legal Description									
629 Asbury Trl.									

Property Acquired From:
Acct. No.

Photo	Call No


15210		38
Map	Block	Parcel

Date	Grantor (From)	Grantee (To)	D.B.	Pg.	Type	W.D.Cons
	COKER, FRANK					

City	G.M.D.	L.D.	L.L.	Dimensions	Acreage				
COUNTY (01)		15	479		Return	Deed	Plat	Comp.	Used

Subdivision	Block	Lot	Plat Bk.	Page
WAVERLY PARK UT		77		

Brief Legal Description
620 Ashley, Inc.



Property Acquired From:
Acct. No.

Photo	Call No
-------	---------


15-21C		41
Map	Block	Parcel

Date	Grantor (From)	Grantee (To)	D.B.	Pg.	Type	W.D.Cons
	COKER, FRANK					

City	G.M.D.	L.D.	L.L.	Dimensions	Acreage				
County (011)		15	479 458		Return	Deed	Plat	Comp.	Used

Subdivision	Block	Lot	Plat Bk.	Page
WAVERLY PARK UT		80		

Brief Legal Description
610 Ashley Trl.



Property Acquired From:
Acct. No.

Photo	Call No

15-21C		42
Map	Block	Parcel


Date	Grantor (From)	Grantee (To)	D.B.	Pg.	Type	W.D.Cons
	COKER, FRANK					

City	G.M.D.	L.D.	L.L.	Dimensions	Acreage				
County (01)		15	479 458		Return	Deed	Plat	Comp.	Used

Subdivision	Block	Lot	Plat Bk.	Page
WAVERLY PARK LI		81		

Brief Legal Description
1604 Ashley Dr.





Property Acquired From:
Acct. No.

Photo	Call No
-------	---------

1521C		50
Map	Block	Parcel

Date	Grantor (From)	Grantee (To)	D.B.	Pg.	Type	W.D.Cons
	COKER, FRANK					

City	G.M.D.	L.D.	L.L.	Dimensions	Acreage				
County (01)		15	479 458		Return	Deed	Plat	Comp.	Used
Subdivision					Block	Lot	Plat Bk.	Page	
WAVERLY PARK UT						89			
Brief Legal Description									
394 Westchester way									

Property Acquired From:
Acct. No.

Photo	Call No

15-21C		51
Map	Block	Parcel

Date	Grantor (From)	Grantee (To)	D.B.	Pg.	Type	W.D.Cons
	COKER, FRANK					

City	G.M.D.	L.D.	L.L.	Dimensions	Acreage				
County (01)		15	458		Return	Deed	Plat	Comp.	Used

Subdivision	Block	Lot	Plat Bk.	Page
WAVERLY PARK UT		90		

Brief Legal Description
390 Westchester Way

Property Acquired From:
Acct. No.

Photo	Call No
-------	---------

15-210		52
Map	Block	Parcel

Date	Grantor (From)	Grantee (To)	D.B.	Pg.	Type	W.D.Cons
	COXER, FRANK					

City	G.M.D.	L.D.	L.L.	Dimensions	Acreage				
County (01)		15	458		Return	Deed	Plat	Comp.	Used
Subdivision					Block	Lot	Plat Bk.	Page	
Waverly Park UT						91	49	143	
Brief Legal Description									
386 Westchester Way									

1000

1000

1000

1000