

Property Acquired From:	MAP - BLOCK OLD: 1536C	PAR SUB 001	15-36C		1
Acct No. <i>5112 Olde Mill Drive</i>	NEW: 1518C	Photo Call No 001	Map	Block	Parcel


Date	Grantor (From)	Grantee (To)	D.B.	Pg.	Type	W.D. Cons
10-27-86	WILLOUGHBY + SNELL BUILDERS INC.	Brighton Homes Inc.	62 583	311 203	Mc-Rec W	
4-15-88	Brighton Homes, Inc.	Johnnie Hussey, Charles R.	704	524	WD	82 ⁸⁰
6/15/90	Johnnie Hussey, Charles R. &	Rhodes, Kathryn Allen	879	194	W	96 ⁹⁰

City	G.M.D.	L.D.	L.L.	Dimensions	Acreage				
		15	1281		Return	Deed	Plat	Comp.	Used

Subdivision	Block	Lot	Plat Bk.	Page
OLDE MILL FORD	D	15	31	182

Brief Legal Description

U-III



Property Acquired From: _____ MAP BLOCK PAR SUB
 Acct. No. _____ OLD: 1536C _____ 002 _____

1536C		2
Map	Block	Parcel


NEW: 1518C _____ 002 _____

Date	Grantor (From)	Grantee (To)	D.B.	Pg.	Type	W.D. Cons
10-22-80	WILLOUGHBY + SNELL BUILDERS INC.	Brighton Homes, Inc.	672 583	311 203	Ac-Rec, W	—
3-24-88	Brighton Homes, Inc.	Donohue, Brian S.	699	39	WD	86 ⁵⁰

City	G.M.D.	L.D.	L.L.	Dimensions	Acreage				
		15	1281		Return	Deed	Plat	Comp.	Used

Subdivision	Block	Lot	Plat Bk.	Page
Older Mill Ford	D	16	31	182

Brief Legal Description




Property
Acquired From:
Acct. No.

MAP BLOCK PAR SUB
OLD: 1536C 003
NEW: 1518C 003

15-36C		3
Map	Block	Parcel

Date	Grantor (From)	Grantee (To)	D.B.	Pg.	Type	W.D. Cons					
10-27-86	WILLOUGHBY + SNELL BUILDERS INC.	Brighton Homes, Inc.	672 583	311 203	Re-Rec. W	—					
7-29-88	Brighton Homes, Inc.	Bonnie V. Carlton, Jay Christopher	730	12	WD	91 60					
City			G.M.D. L.D. L.L.			Dimensions	Acreage				
				15	1281		Return	Deed	Plat	Comp.	Used
Subdivision							Block	Lot	Plat	Bk.	Page
OLDE MILL FORD							D	17	31		182
Brief Legal Description							32 106				



Property
 Acquired From:
 Acct. No.

MAP
 OLD: 1536C
 NEW: 1518C

BLOCK
 PAR
 SUB
 004
 004


15-36C		4
Map	Block	Parcel

Date	Grantor (From)	Grantee (To)	D.B.	Pg.	Type	W.D. Cons
10-27-80	WILLOUGHBY + SEWELL BUILDERS INC.	Brighton Homes, Inc.	672 583	311 203	Re-Rec. W	—
4-1-88	Brighton Homes, Inc.	Hanson, Sandra J.	704	525	WD	8740
4-3-89	Hanson, Sandra J.	Elizabeth C. Beasley, James R. &	725	402	WD	600

City	G.M.D.	L.D.	L.L.	Dimensions	Acreage				
		15	1281		Return	Deed	Plat	Comp.	Used

Subdivision	Block	Lot	Plat Bk.	Page
OLDE MILL FORD	D	18	31	182

Brief Legal Description



Property
 Acquired From:
 Acct. No.

MAP BLOCK PAR SUB
 OLD: 1536C 005
 NEW: 1518C 005


15-36C		5
Map	Block	Parcel

Date	Grantor (From)	Grantee (To)	D.B.	Pg.	Type	W.D. Cons
10/27/86	NILLOUGHBY + SENRLL BUILDERS INC.	Brighton Homes Inc.	672 583	311 203	Re-Rec. W	—
11-22-88	Brighton Homes, Inc.	Cheryl M. Schelble, Michael J.	756	682	WD	84 ³⁰

City	G.M.D.	L.D.	L.L.	Dimensions	Acreage				
		15	1281		Return	Deed	Plat	Comp.	Used

Subdivision	Block	Lot	Plat Bk.	Page
OLDC MILL FORD	D	19	31	182

Brief Legal Description




Property Acquired From: Acct. No. MAP BLOCK PAR SUB
 OLD: 1536C 006

15-36C		6
Map	Block	Parcel

NEW: 1518C 006

Date	Grantor (From)	Grantee (To)	D.B.	Pg.	Type	W.D. Cons
10/27/86	WILLOUGHBY & SERRILL BUILDERS INC.	Brighton Homes, Inc.	672 583	311 293	Rec. W	—
11-5-87	Brighton Homes Inc.	Lisa E. Gallagher, Michael Robert	672	320	W	87.00
3/28/96	LISA E. GALLAGER, MICHAEL R.	HOVDA, JEFFREY L.	2351	236	W/D	111.90
12/11/02	HOVDA, JEFFREY L.	DPALECKY, CHRISTINE C.	5832	435	WD	142.00

City	G.M.D.	L.D.	L.L.	Dimensions	Acreage				
		15	1281		Return	Deed	Plat	Comp.	Used
Subdivision					Block	Lot	Plat	Bk.	Page
OLDE MILL FORD					D	PART OF 20	31		182
Brief Legal Description					PART OF 21 32 106				




Property
 Acquired From:
 Acct. No.

MAP BLOCK 1 PAR SUB
 OLD: 1536C 007
 NEW: 1518C 007

15-36C		7
Map	Block	Parcel

Date	Grantor (From)	Grantee (To)	D.B.	Pg.	Type	W.D. Cons		
10/27/86	WILLOUGHBY + SEWELL BUILDERS INC.	BRIGHTON HOMES, INC.	672 583	311 203	RE-REC W	-		
9-87	BRIGHTON HOMES, INC.	ELIZABETH C. JOHNSON, DAVID C. &	661	137	W	82.50		
1-27-92	" " "	" " "	1133	68	OVER WD	-0-		
						100.00		
11/17/95		JAMIE S. PATTERSON, FRED N. III	2253	38	W/D	103.50		
?/?/97	JAMIE S. PATTERSON, FRED N. III	JOANN HRABAR, JOSEPH	2870	218	W/D	110.00		
City		G.M.D.	L.D.	L.L.	Dimensions		Acreage	
			15	1281			Return	Deed
							Plat	Comp.
							Used	
Subdivision					Block	Lot	Plat	Bk. Page
OLDIE MILL FORD					D	PART OF 21	31	182
Brief Legal Description					E PART OF 20		32	106




Property
 Acquired From:
 Acct. No.

MAP BLOCK PAR SUB
 OLD: 1536C 008
 NEW: 1518C 008

15-36C		8
Map	Block	Parcel

Date	Grantor (From)	Grantee (To)	D.B.	Pg.	Type	W.D. Cons
10/27/86	WILLOUGHBY + SEWELL BUILDERS INC.	BRIGHTON HOMES INC.	672 583	311 203	FE-REC, W	-
8-31-87	Brighton Homes Inc.	Million William J. & Cynthia M.	656	219	WD	86 ⁰⁰
7-31-91	Cynthia M. Million, William J. & William J. E	Francis F. Kirby & Kirby, Joseph S. &	7036	313	WD	99.05

City	G.M.D.	L.D.	L.L.	Dimensions	Acreage				
		15	1281		Return	Deed	Plat	Comp.	Used
Subdivision					Block	Lot	Plat Bk.	Page	
OLDE MILL FORD					D	22	31	182	
Brief Legal Description									



Property
 Acquired From:
 Acct. No.

MAP BLOCK PAR SUB
 OLD: 1536C 009
 NEW: 1518C 009


15-36C		9
Map	Block	Parcel

Date	Grantor (From)	Grantee (To)	D.B.	Pg.	Type	W.D. Cons
10/27/80	HULLOUGHBY + SENELL BUILDERS INC.	Brighton Homes, Inc.	672 583	311 203	RE-REC. W	—
7-15-88	Brighton Homes, Inc.	Schooley, Candace A.	729	392	WD	91 ⁴⁰

City	G.M.D.	L.D.	L.L.	Dimensions	Acreage				
		15	1281		Return	Deed	Plat	Comp.	Used

Subdivision	Block	Lot	Plat Bk.	Page
OLDE MILL FORD U-III	D	23	31	182


Brief Legal Description



Property	MAP	BLOCK	PAR	SUB	15-36C		10
Acquired From:	OLD: 1536C		010		Map	Block	Parcel
Acct. No.	NEW: 1518C		010				

Date	Grantor (From)	Grantee (To)	D.B.	Pg.	Type	W.D. Cons
10/27/86	WILLOUGHBY + SENELL BUILDERS INC.	Brighton Homes Inc.	583	203	W	—
8/31/89	Brighton Homes, Inc.	Kirk, Randall S. & Julie F. Kirk	818	42	WD	92 ⁶⁰

City	G.M.D.	L.D.	L.L.	Dimensions	Acreage				
		15	1281		Return	Deed	Plat	Comp.	Used
Subdivision					Block	Lot	Plat	Bk.	Page
OLDE MILL FORD U-III					D	24	31		182
Brief Legal Description									




Property	MAP	BLOCK	PAR	SUB				
Acquired From:	OLD: 1536C		011			15-36C	11	
Acct. No.	NEW: 1518C		011			Map	Block	Parcel

Date	Grantor (From)	Grantee (To)	D.B.	Pg.	Type	W.D. Cons
12/18/87	WILLOUGHBY + SENELL BUILDERS INC.	Brighton Homes, Inc.	682 583	311 263	Re-Rec. W	—
12-18-87	Brighton Homes, Inc.	Janet L. Wade, Larry A. +	682	533	W	B4 90

City	G.M.D.	L.D.	L.L.	Dimensions	Acreage				
		15	1281		Return	Deed	Plat	Comp.	Used

Subdivision	Block	Lot	Plat Bk.	Page
OLDE MILL FORD U-III	D	25	31	182

Brief Legal Description



Property
 Acquired From:
 Acct. No.

MAP BLOCK PAR SUB
 OLD: 1536C 012
 NEW: 1518C 012


15-36C		12
Map	Block	Parcel

Date	Grantor (From)	Grantee (To)	D.B.	Pg.	Type	W.D. Cons
10/27/86	WILLOUGHBY + SENELL BUILDERS Inc.	Brighton Homes Inc.	672 583	311 203	Re-Rec. W	—
9-4-87	Brighton Homes, Inc.	Elizabeth A. Duran, David F. &	661	122	WD	85%

City	G.M.D.	L.D.	L.L.	Dimensions	Acreage				
		15	1281		Return	Deed	Plat	Comp.	Used

Subdivision	Block	Lot	Plat Bk.	Page
OLDE MILL FORD U-III	D	26	31	182

Brief Legal Description	
	32 106



Property
 Acquired From:
 Acct. No.

MAP BLOCK | PAR SUB
 OLD: 1536C 013
 NEW: 1518C 013


15-36C		13
Map	Block	Parcel

Date	Grantor (From)	Grantee (To)	D.B.	Pg.	Type	W.D. Cons
10/27/86	HILLOUGHBY + SENELL BUILDERS INC.	Brighton Homes, Inc.	672 583	311 203	He-Rec. W	—
9-30-88	Brighton Homes, Inc.	Connie E. Garner, Ronald Adams,	744	269	WD	90 50

City	G.M.D.	L.D.	L.L.	Dimensions	Acreage				
		15	1281		Return	Deed	Plat	Comp.	Used

Subdivision	Block	Lot	Plat Bk.	Page
OLDE MILL FORD U-III	D	27	31	182

Brief Legal Description



Property
 Acquired From:
 Acct. No.

MAP BLOCK PAR SUB
 OLD: 1536C 014
 NEW: 1518C 014


15-36C		14
Map	Block	Parcel

Date	Grantor (From)	Grantee (To)	D.B.	Pg.	Type	W.D. Cons
10/27/86	WILLUGHBY + SEWELL BUILDERS INC.	Brighton Homes, Inc.	672 583	211 203	R-Rec W	—
9-23-88	Brighton Homes, Inc	Jue, Denise Mae	744	275	WD	91 ¹⁰
10-27-91	Jue, Denise Mae	Desai, Daksha	1020	245	WD	90 ⁹⁰

City	G.M.D.	L.D.	L.L.	Dimensions	Acreage				
		15	1281		Return	Deed	Plat	Comp.	Used

Subdivision	Block	Lot	Plat Bk.	Page
OLDE MILL FORD U-III	D	28	31	182


Brief Legal Description



Property Acquired From:	MAP BLOCK	PAR SUB	15-36C		15
Acct. No.	OLD: 1536C-3	015	Map	Block	Parcel
	NEW: 1518C	015			

Date	Grantor (From)	Grantee (To)	D.B.	Pg.	Type	W.D. Cons
10/27/88	WILLOUGHBY + SENELL BUILDERS INC.	Brighton Homes Inc.	672 583	211 203	Ac-Rec. W	—
10-21-88	Brighton Homes, Inc.	Stephanie Smart Buppert Buppert, John Duke &	751	236	WD	90 ³⁰

City	G.M.D.	L.D.	L.L.	Dimensions	Acreage				
		15	1281		Return	Deed	Plat	Comp.	Used
Subdivision					Block	Lot	Plat	Bk.	Page
OLDE MILL FORD					D	29	31		182
Brief Legal Description							32		106




Property	*MAP	BLOCK	PAR	SUB	15-36C		16
Acquired From:	OLD: 1536C		016		Map	Block	Parcel
Acct. No.	NEW: 1518C		016				

Date	Grantor (From)	Grantee (To)	D.B.	Pg.	Type	W.D. Cons
10/27/80	WILLOUGHBY + SENELL BUILDERS INC.	Brighton Homes, Inc.	672 583	311 203	Ac-Rec. L	
7/89	BRIGHTON HOMES INC	THOMAS G. TURNER, DIANNE	803	411	Ind	98 ⁹⁰

City	G.M.D.	L.D.	L.L.	Dimensions	Acreage				
		15	1281		Return	Deed	Plat	Comp.	Used

Subdivision	Block	Lot	Plat Bk.	Page
OLDE MILL FORD U-III	D	30	31	182

Brief Legal Description




Property Acquired From:	MAP BLOCK PAR SUB	15-36C	17
Acct. No.	OLD: 1536C	017	
	NEW: 1518C	017	
		Map	Block Parcel

Date	Grantor (From)	Grantee (To)	D.B.	Pg.	Type	W.D. Cons
10-27-90	WILLOUGHBY + SENEAL BUILDERS INC.	Brighton Homes Inc.	672 583	311 223	Re-Rec W	—
10-31-90	Brighton Homes, Inc	Alice S. Madison Madison, N. Kenneth &	919	252	WD	90 ⁰⁰

City	G.M.D.	L.D.	L.L.	Dimensions	Acreage				
		15	1281		Return	Deed	Plat	Comp.	Used

Subdivision	Block	Lot	Plat Bk.	Page
OLDE MILL FORD	D	31	31	182

Brief Legal Description




Property Acquired From:	MAP BLOCK PAR SUB	15-36c		18
Acct. No.	OLD: 1536C	018		
	NEW: 1518C	Photo	Call No	

Date	Grantor (From)	Grantee (To)	D.B.	Pg.	Type	W.D. Cons
10-27-86	WILLOUGHBY & SENELL BUILDERS INC.	Brighton Homes, Inc.	672 583	211 203	Re-Rec. W	-
4-22-88	Brighton Homes, Inc.	Ellison, Donald Rand	708	174	WD	96 ⁰⁰
8-17-90	Ellison, Donald Rand	Killian, Cheryl	891	425	WD	96 ⁵⁰

City	G.M.D.	L.D.	L.L.	Dimensions	Acreage				
		15	1281		Return	Deed	Plat	Comp.	Used

Subdivision	Block	Lot	Plat Bk.	Page
OLDE MILL FORD	D	32	31	182

Brief Legal Description



Property
 Acquired From:
 Acct. No.

MAP BLOCK PAR SUB
 OLD: 1536C 019
 NEW: 1518C 019


15-36C		19
Map	Block	Parcel

Date	Grantor (From)	Grantee (To)	D.B.	Pg.	Type	W.D. Cons
10/27/86	WILLOUGHBY + SEWELL BUILDERS INC.	Brighton Homes Inc.	672 583	311 293	Re-Rec. W	-
5-30-91	Brighton Homes, Inc.	Jana L. Cluckey, Darryl W. &	1009	147	WD	89 ³⁰
7-13-92	Jana L. Cluckey, Darryl W. &	White, Vicki H.	1242	332	WD	95 ³⁰

City	G.M.D.	L.D.	L.L.	Dimensions	Acreage				
		15	1281		Return	Deed	Plat	Comp.	Used

Subdivision	Block	Lot	Plat Bk.	Page
OLDE MILL FORD	D	33	31	182


Brief Legal Description



Property Acquired From:	MAP	BLOCK	PAR	SUB	15-36C		20
Acct. No.	OLD: 1536C		020		Map	Block	Parcel
	NEW: 1518C		020				

Date	Grantor (From)	Grantee (To)	D.B.	Pg.	Type	W.D. Cons
10/27/86	WILLOUGHBY + SEARLL BUILDERS INC.	Brighton Homes, Inc.	672 583	311 203	900, Rec. W	—
5-6-87	Brighton Homes, Inc.	Francesca Bergen, Brian K. &	627	579	WD	83 ⁷⁰

City	G.M.D.	L.D.	L.L.	Dimensions	Acreage				
		15	1281		Return	Deed	Plat	Comp.	Used
Subdivision					Block	Lot	Plat	Bk.	Page
OLDE MILL FORD					D	34	31		182
Brief Legal Description							32		106




Property	MAP	BLOCK	PAR	SUB	15-36C	21
Acquired From:	OLD: 1536C	021	021		Map	Block
Acct. No.	NEW: 1518C	021	021	Call No		Parcel

Date	Grantor (From)	Grantee (To)	D.B.	Pg.	Type	W.D. Cons
10/27/87	WILLOUGHBY + SEWELL BUILDERS INC.	Brighton Homes Inc.	672 583	311 203	Re-Rec. W	—
12-18-87	Brighton Homes Inc.	Gober, William G.	682	526	W	75 ²⁰
4-4-90	Gober, William G.	Gibson, Gary L.	864	349	WD	10.60

City	G.M.D.	L.D.	L.L.	Dimensions	Acreage				
		15	1281		Return	Deed	Plat	Comp.	Used

Subdivision	Block	Lot	Plat Bk.	Page
OLDE MILL FORD 4-JII	D	35	31	182

Brief Legal Description



Property Acquired From: _____ MAP BLOCK | PAR SUB
 Acct. No. _____ OLD: 1536C _____ 022 _____
 NEW: 1518C _____ 022 _____


15-36C		22
Map	Block	Parcel


Date	Grantor (From)	Grantee (To)	D.B.	Pg.	Type	W.D. Cons
10-27-86	WILLOUGHBY + SEWELL BUILDERS INC.	Brighton Homes, Inc.	673 583	311 203	Re-App. u	—
8-21-87	Brighton Homes, Inc.	Cantu, Roberto ^{Ruth A.} F. & _{DANA M.}	656	212	WD	84 ⁴⁰
3-31-92	CANTU, ROBERTO I & RUTH A.	BRYAN, JOHN C. &	1178	242	WD	88 ⁸⁰


City	G.M.D.	L.D.	L.L.	Dimensions	Acreage				
		15	1281		Return	Deed	Plat	Comp.	Used

Subdivision	Block	Lot	Plat Bk.	Page
Older Mill Ford	D	36	31	182

Brief Legal Description








Property Acquired From:	MAP BLOCK PAR SUB	15-36C	25
Acct. No.	OLD: 1536C	025	25
	NEW: 1518C	Photo	Call No
		025	
		Map	Block
			Parcel

Date	Grantor (From)	Grantee (To)	D.B.	Pg.	Type	W.D. Cons
10/27/86	WILLOUGHBY & SENELL BUILDERS INC.	Brighton Homes Inc	1033 583	311 203	Ac-Rec W	—
6-19-87	Brighton Homes, Inc	C.F. Stephens Stephens, Craig For	639	303	WD	7840
12-12-91	Stephens, C. F.	Stephens, Barbara	1241 1104	129	WD	—

City	G.M.D.	L.D.	L.L.	Dimensions	Acreage				
		15	1281		Return	Deed	Plat	Comp.	Used
Subdivision					Block	Lot	Plat Bk.	Page	
OLDR MILL FORD U-III					D	39	31	182	
Brief Legal Description									




Property Acquired From: _____ MAP. BLOCK. PAR SUB
 Acct. No. _____ OLD: 1536C 026

15-36c		26
Map	Block	Parcel

NEW: 1518C 026

Date	Grantor (From)	Grantee (To)	D.B.	Pg.	Type	W.D. Cons
10/27/86	WILLOUGHBY + SEWELL BUILDERS INC.	Brighton Homes Inc.	672 S83	311 203	Re-Rec, W	—
6-12-87	Brighton Homes, Inc.	James F. Ward Rittenberry, Charles E., III	636	80	W0	83 ⁰⁰
2-14-90	James F. Rittenberry, Charles E., III	Ann Scott Altman Rittenberry, Charles E., III	852	563	W0	5 ⁰⁰


City	G.M.D.	L.D.	L.L.	Dimensions	Acreage				
		15	1281		Return	Deed	Plat	Comp.	Used
Subdivision					Block	Lot	Plat Bk.	Page	
Older Mill Ford U-III					D	40	31	182	
Brief Legal Description									



Property Acquired From:	MAP BLOCK	PAR SUB	15-36C		27
Acct. No.	OLD: 1536C4-1	027	Map	Block	Parcel
	NEW: 1518C	027			

Date	Grantor (From)	Grantee (To)	D.B.	Pg.	Type	W.D. Cons
10/27/86	WILLOUGHBY + SENELL BUILDERS INC.	Brighton Homes Inc.	603 583	311 203	Re-Reg W	—
6-3-87	Brighton Homes Inc.	Seiple, John & Paula	Liscum Seiple M. 632	40	WD	83 ⁹⁰
6-4-91	Seiple, John & Paula M. Company, Inc.	AmSouth Mortgage Company, Inc.	Urban Development 1052	346	DUP	0-
6-4-91	AmSouth Mortgage Company, Inc.	Secretary of Housing & Urban Development	1052	350	WD	0-
10-29-91	Secretary of Housing & Urban Development	Rose, Pamela L., Van Dorn, Jr. &	1085	211	WD	0-


City	G.M.D.	L.D.	L.L.	Dimensions	Acreage				
		15	1281		Return	Deed	Plat	Comp.	Used
Subdivision					Block	Lot	Plat	Bk.	Page
OLDR MILL FORD U-III					D	41	31		182
Brief Legal Description									



Property Acquired From:	MAP OLD: 1536C	BLOCK	PAR 028	SUB 1	15-36C		28
Acct. No. 1351 Old	NEW: 1518C		028		Map	Block	Parcel

Date	Grantor (From)	Grantee (To)	D.B.	Pg.	Type	W.D. Cons
10/27/80	WILLOUGHBY + SENELL BUILDERS INC	Brighton Homes Inc.	612 583	311 209	Re-Rec, W	—
6-17-88	Brighton Homes, Inc.	Nancy M. Richards James D. &	730	165	WD	88 ⁸⁰
3/28/90	Nancy M. Richards, James D. +	Marjorie L. Schell, Gerald H. +	862	270	W	1000 X

City	G.M.D.	L.D.	L.L.	Dimensions	Acreage				
		15	1281		Return	Deed	Plat	Comp.	Used
Subdivision					Block	Lot	Plat	Bk.	Page
Older Mill Ford					D	42	31		182
Brief Legal Description							32		106




Property
 Acquired From:
 Acct. No.

MAP BLOCK PAR SUB
 OLD: 1536C 029
 NEW: 1518C 029

15-36C		29
Map	Block	Parcel

Date	Grantor (From)	Grantee (To)	D.B.	Pg.	Type	W.D. Cons
11-20-86	WILLOUGHBY & SEARL BUILDERS INC.	Brighton Homes Inc.	672 583	311 203	Ac Ac. W	—
6-30-88	Brighton Homes, Inc.	Shaw, Harold Lee II	724	130	WD	90 ⁹⁰


City	G.M.D.	L.D.	L.L.	Dimensions	Acreage				
		15	1281		Return	Deed	Plat	Comp.	Used
Subdivision					Block	Lot	Plat	Bk.	Page
OLDR MILL FORD					D	43	31		182
Brief Legal Description							32		106



Property	MAP	BLOCK	PAR	SUB	15-36C	30
Acquired From:	OLD: 1536C		030		Map	Block
Acct. No.			Photo	Call No		Parcel
	NEW: 1518C		030			

Date	Grantor (From)	Grantee (To)	D.B.	Pg.	Type	W.D. Cons
1/27/86	WILLOUGHBY + SERRILL BUILDERS INC.	Brighton Homes, Inc.	472 583	311 203	de Rec. W	—
6-17-88	Brighton Homes Inc.	Greer, Janis R.	420	159	WD	90 ⁵⁰
3-22-91	N/K/A Janis R. Launer Greer, Janis R.	Launer, Janis R.	973	250	WD	5

City	G.M.D.	L.D.	L.L.	Dimensions	Acreage				
		15	1281		Return	Deed	Plat	Comp.	Used
Subdivision					Block	Lot	Plat	Bk.	Page
Oldie Mill Ford U-III					D	44	31	182	
Brief Legal Description							32	106	



Property
 Acquired From:
 Acct. No.

MAP BLOCK PAR SUB
 OLD: 1536C 031
 NEW: 1518C 031


15-36c		31
Map	Block	Parcel

Date	Grantor (From)	Grantee (To)	D.B.	Pg.	Type	W.D. Cons
10/26/87	WILLOUGHBY + SWELL BUILDERS INC.	Brighton Homes, Inc.	672 583	31 203	de-fee, W	—
11-4-88	Brighton Homes, Inc.	Cresenzo F. Mattia, Jennie, &	752	422	WD	—

City	G.M.D.	L.D.	L.L.	Dimensions	Acreage				
		15	1287		Return	Deed	Plat	Comp.	Used

Subdivision	Block	Lot	Plat Bk.	Page
Older Mill Ford	D	45	31	182

Brief Legal Description			32	106
-------------------------	--	--	----	-----



Property Acquired From: _____ MAP BLOCK PAR SUB
 Acct. No. _____ OLD: 1536C _____ 032
 _____ NEW: 1518C _____ 032


15-36C		32
Map	Block	Parcel

Date	Grantor (From)	Grantee (To)	D.B.	Pg.	Type	W.D. Cons
10/27/86	WILLIAMS & SMALL BUILDERS INC	Brighton Homes Inc	622 583	311 203	De-Rec. W	—
6-24-87	Brighton Homes, Inc	Christine Marie Wynn, Robert T. &	639	310	WD	84 ⁷⁰

City	G.M.D.	L.D.	L.L.	Dimensions	Acreage				
		15	1281		Return	Deed	Plat	Comp.	Used

Subdivision	Block	Lot	Plat Bk.	Page
OLDE MILL FORD U-III	D	46	31	182


Brief Legal Description



Property Acquired From:	MAP BLOCK PAR SUB	15-36C		33
Acct. No.	OLD: 1536C	033	Map	Block
	NEW: 1518C	033		Parcel

Date	Grantor (From)	Grantee (To)	D.B.	Pg.	Type	W.D. Cons
1/27/86	WILLOUGHBY + SEWELL BUILDERS INC.	Brighton Homes Inc.	672 583	311 203	Re-Rec. W	—
12-11-87	Brighton Homes Inc.	Marie W. Richardson, Kevin R. +	681	132	W	80' 00"
4-16-90	Richardson, Kevin R. & Marie W.	Bynum, Rhonda K.	864	635	WD	5.00
6-15-90	Bynum, Rhonda K.	Burch, Myrinda L.	877	136	WD	7' 00"
10-9-92	Burch, Myrinda L.	Whorton, Robert E.	1305	159	WD	90' 10"

City	G.M.D.	L.D.	L.L.	Dimensions	Acreage				
		15	1281		Return	Deed	Plat	Comp.	Used
Subdivision					Block	Lot	Plat Bk.	Page	
OLDR MILL FORD U-III					D	47	31	182	
Brief Legal Description									



Property Acquired From: MAP BLOCK PAR SUB
 Acct. No. OLD: 1536C 034

15-36C		34
Map	Block	Parcel


NEW: 1518C 034

Date	Grantor (From)	Grantee (To)	D.B.	Pg.	Type	W.D. Cons
10/27/86	WILLOUGHBY & SENELL BUILDERS INC.	Brighton Homes Inc.	612 583	311 203	Re-As. W	—
6-5-87	Brighton Homes Inc.	Charlotte Yvette Thomas Thomas Jackie Lamar Jr.	636	123	WO	82 50
10-31-89	Charlotte Yvette Thomas Thomas Jackie Lamar Jr.	Magaly Cortez Cortez Rodolfo Jr.	838	164	WO	0 00

City	G.M.D.	L.D.	L.L.	Dimensions	Acreage				
		15	1281		Return	Deed	Plat	Comp.	Used

Subdivision	Block	Lot	Plat Bk.	Page
Older Mill Ford U-JUL	D	48	31	182


Brief Legal Description



Property	MAP	BLOCK	PAR	SUB	15-36C		35
Acquired From:	OLD: 1536C		035		Map	Block	Parcel
Acct. No.	NEW: 1518C		035				

Date	Grantor (From)	Grantee (To)	D.B.	Pg.	Type	W.D. Cons
10/27/86	WILLOUGHBY + SENELL BUILDERS INC.	Brighton Homes Inc.	623 583	311 203	W	—
5-27-88	Brighton Homes Inc.	Janice S. Fincher, Darul W.	718	489	WD	86 ⁶⁰
3-23-92	JANICE S. FINCHER, DARYL W. &	ALTA S. HACKLER, RANDALL C. &	1184 1164	101 20	Re-Release WD	92.50

City	G.M.D.	L.D.	L.L.	Dimensions	Acreage				
		15	1281		Return	Deed	Plat	Comp.	Used
Subdivision					Block	Lot	Plat Bk.	Page	
OLDE MILL FORD					D	49	31	182	
Brief Legal Description									



Property Acquired From: Acct. No. MAP OLD: 1536C NEW: 1518C BLOCK PAR SUB 036 036


15-36C		36
Map	Block	Parcel


Date	Grantor (From)	Grantee (To)	D.B.	Pg.	Type	W.D. Cons
10/27/87	WILLOUGHBY + SENECA BUILDERS INC.	Brighton Homes, Inc	⁶⁷² 583	³¹¹ 203	W	—
4-28-89	Brighton Homes, Inc.	Simmonds, Charlotte K.	⁷⁹⁰	²⁹⁰	WD	91 ¹⁰

City	G.M.D.	L.D.	L.L.	Dimensions	Acreage				
		15	1281		Return	Deed	Plat	Comp.	Used

Subdivision	Block	Lot	Plat Bk.	Page
OLDF MILL FORD U-III	D	50	31	182

Brief Legal Description





Property Acquired From: **MAP BLOCK PAR SUB**
 Acct. No. **OLD: 1536C 038**

15-36C		38
Map	Block	Parcel

NEW: 1518C 038


11-1387

Date	Grantor (From)	Grantee (To)	D.B.	Pg.	Type	W.D.	Cons
D-2786	WILLOUGHBY + SENEEL BUILDERS INC.	Brighton Homes Inc.	672 583	311 203	Re-Rec.		
12/90	BRIGHTON HOMES	BRYAN J. FASICK, TERESA C.	938	276	W	82	90

City	G.M.D.	L.D.	L.L.	Dimensions	Acreage				
		15	1239		Return	Deed	Plat	Comp.	Used

Subdivision	Block	Lot	Plat	Bk.	Page
OLDE MILL FORD U-IV	D	80 77	31		182

Brief Legal Description *Revised lot # & added blocks* 32 106



Property
 Acquired From:
 Acct. No.

MAP BLOCK PAR SUB
 OLD: 1536C -039
 NEW: 1518C 039

15-36C		39
Map	Block	Parcel


11-13-89

Date	Grantor (From)	Grantee (To)	D.B.	Pg.	Type	W.D. Cons
10-27-86	WILLOUGHBY + SENELL BUILDERS INC.	Brighten Homes Inc.	672 583	211 213	Pl-Res	
6/89	BRIGHTEN HOMES	BEHR, LEON H. JR. Amy A.	801	625	Ind	91 to

City	G.M.D.	L.D.	L.L.	Dimensions	Acreage				
		15	1239		Return	Deed	Plat	Comp.	Used

Subdivision	Block	Lot	Plat	Bk.	Page
OLDC MILL FORD U-III	D	79 76	31		182

Brief Legal Description Revised lot # Ladded blocks 32 106




Property Acquired From:	MAP BLOCK	PAR SUB	15-360	40
Acct. No.	OLD: 1536C	040	Map	Block
	NEW: 1518C	040		Parcel

11/3/80

Date	Grantor (From)	Grantee (To)	D.B.	Pg.	Type	W.D. Cons
10-27-86	WILLOUGHBY + SERRILL BUILDERS INC.	Brighton Homes Inc.	622 583	311 218	Re-Rec W	
5-9-88	Brighton Homes, Inc.	Teresa K. Mattia, Frank S.	710	10	WD	87 ⁹⁰

City	G.M.D.	L.D.	L.L.	Dimensions	Acreage
		15	1239		

Subdivision	Block	Lot	Plat Bk.	Page
Oldie Mill Ford U-IV	D	75 78	31	182
Brief Legal Description	Revised lot # & added block		32	106



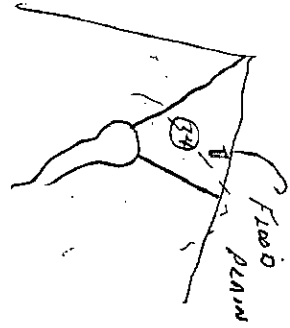
Property
 Acquired From:
 Acct. No.

MAP BLOCK PAR SUB
 OLD: 1536C 041 L
 NEW: 1518C 041

15-36C		41
Map	Block	Parcel

Date	Grantor (From)	Grantee (To)	D.B.	Pg.	Type	W.D. Cons
10/27/86	WILLOUGHBY + SERRILL BUILDERS INC.	Brighton Homes Inc.	672 583	311 203	Re-Rec W	—
4-16-90	Brighton Homes, Inc.	Dorsey, Jimmy H. & Nena W.	865	325	WD	80.50

City	G.M.D.	L.D.	L.L.	Dimensions	Acreage				
		15	1239		Return	Deed	Plat	Comp.	Used
Subdivision					Block	Lot	Plat	Bk.	Page
Older Mill Ford U-IV					D	77	31		182
Brief Legal Description					Revised lot # & added Block			32	106



Property
 Acquired From:
 Acct. No.

MAP BLOCK PAR SUB
 OLD: 1536C 042
 NEW: 1518C 042


15-36C		42
Map	Block	Parcel

Date	Grantor (From)	Grantee (To)	D.B.	Pg.	Type	W.D. Cons
10/27/86	WILLOUGHBY + SWELL BUILDERS INC.	Brighton Homes Inc	583	311 203	No Rec, W	—
9-17-91	Brighton Homes, Inc.	Cambridge Homes, Inc.	1059	102	WD	→

City	G.M.D.	L.D.	L.L.	Dimensions	Acreage				
		15	1239		Return	Deed	Plat	Comp.	Used

Subdivision	Block	Lot	Plat Bk.	Page
Old Mill Ford U-II	D	76	31	182

Brief Legal Description *Revised lot # & added Block* 32 106




Property
 Acquired From:
 Acct. No.

MAP BLOCK PAR SUB
 OLD: 1536C 043
 NEW: 1518C 043

15-36C		43
Map	Block	Parcel

Date	Grantor (From)	Grantee (To)	D.B.	Pg.	Type	W.D. Cons
10/27/86	WILLOUGHBY & SWELL BUILDERS INC.	Brighton Homes, Inc.	672 583	211 203	W	—
3/28/90	Brighton Homes, Inc.	Guest, Brenda J.	861	560	W	88 ⁶⁰

City	G.M.D.	L.D.	L.L.	Dimensions	Acreage				
		15	1239		Return	Deed	Plat	Comp.	Used
Subdivision					Block	Lot	Plat	Bk.	Page
OLDE MILL FORD U-II					D	75	31		182
Brief Legal Description					Revised lot # & added block		32	106	



Property Acquired From: _____ .MAP BLOCK: PAR SUB
 Acct. No. _____ OLD: 1536C _____ .044
 _____ NEW: 1518C _____ .044


15-36C		44
Map	Block	Parcel

Date	Grantor (From)	Grantee (To)	Map	Page	Area	W.D. Cons
7-87 10/27/86	NILLOUGHBY & SENELL BUILDERS INC.	Brighton Homes, Inc.	644 583	40 293	400 W	0 -
6-2-87	Brighton Homes, Inc.	Mary Ann Kretschmar, Robert D.	644	40 42	WD	78.00 2 lots

City	G.M.D.	L.D.	L.L.	Dimensions	Acreage				
		15	1239		Return	Deed	Plat	Comp.	Used

Subdivision	Block	Lot	Plat Bk.	Page
OLDR MILL FORD U-III	D	71 & 74	31	182

Brief Legal Description Revised Plat # & Block Port 70 32 106
~~portion of lot 70 added to this parcel for 88 feet~~




15-36-18
 Property
 Acquired From:
 Acct. No.

MAP BLOCK PAR SUB
 OLD: 1536C 045
 NEW: 1518C 045

15-36C		45
Map	Block	Parcel


Date	Grantor (From)	Grantee (To)	D.B.	Pg.	Type	W.D. Cons					
10/27/86	WILLOUGHBY & SENNELL BUILDERS INC.	Brighton Homes Inc	632 583	311 203	W						
6-1-87	Brighton Homes, Inc.	Owens, Ronald F.	632	393	WD	93 ⁵⁰					
6-1-87	Owens Ronald F.	R. Lynn Fields Owens, Ronald F. & i	632	408	WD	-0-					
7-87	R. Lynn Fields Etal Owens, Ronald F. & i	ERROR Brighton Homes Inc.	644	40	WD	-0-					
7-2-87	Brighton Homes, Inc.	ERROR Mary Ann Keetschmar Robert D. & i	644	42	WD	78⁰⁰ 261					
6-1-87	Owens, Ronald F.	R. Lynn Fields Owens, Ronald F. & i	632	400	WD	-0-					
City		G.M.D.	L.D.	L.L.	Dimensions		Acreage				
			15	1239			Return	Deed	Plat	Comp.	Used
Subdivision							Block	Lot	Plat	Bk.	Page
OLDC MILL FORD U:II							D	73	31		182
Brief Legal Description							Part 70		32 106		
portion of this lot added to lot 71 for 88. Tax											



Property Acquired From:	MAP BLOCK	PAR	SUB	15-36C		46
Acct. No.	OLD: 1536C	046		Map	Block	Parcel
	NEW: 1518C	Photo	Call No			
		046				

Date	Grantor (From)	Grantee (To)	D.B.	Pg.	Type	W.D. Cons
12/18/86	WILLOUGHBY + SEHRL BUILDERS INC.	Brighton Homes Inc	672	311	Re-Use	
7-2-88		LISA A.	583	203	W	
11-30-88	Brighton Homes, Inc	Scanlon, James J. III	744	266	QCD	
			761	600	WD	9000

City	G.M.D.	L.D.	L.L.	Dimensions	Acreage				
		15	1239		Return	Deed	Plat	Comp.	Used
Subdivision					Block	Lot	Plat	Bk.	Page
OLDE MILL FORD 4-III					D	69 72	31		182
Brief Legal Description					Revised lot # & block		32		106




Property	MAP	BLOCK	PAR	SUB
Acquired From:	OLD: 1536C		047	
Acct. No.			Photo	Call No
	NEW: 1518C		047	

15-36C		47
Map	Block	Parcel

Date	Grantor (From)	Grantee (To)	D.B.	Pg.	Type	W.D. Cons
10/27/86	WILLOUGHBY + SERRILL BUILDERS INC.	Brighton Homes, Inc.	1072 583	211 203	He-Rec W	—
9-11-91	Brighton Homes Inc.	Cambridge Homes INC.	1059	98	WD	—
8-19-92	CAMBRIDGE HOMES INC.	HARBIN, G. MARIA L. BRIAN &	1268	289	LTD WD	92.40

City	G.M.D.	L.D.	L.L.	Dimensions	Acreage					
		15	1239		Return	Deed	Plat	Comp.	Used	
Subdivision					Block	Lot	Plat Bk.	Page		
OLDE MILL FORD U-IV					D	71	31	182		
Brief Legal Description					Revised lot # & added block			32	106	




Property Acquired From: _____
 Acct. No. _____

MAP BLOCK | PAR SUB
 OLD: 1536C 048
 NEW: 1518C 048

15-36C		48
Map	Block	Parcel

Date	Grantor (From)	Grantee (To)	D.B.	Pg.	Type	W.D. Cons
6/21/86	WILLOUGHBY & SENELL BUILDERS INC.	Brighton Homes, Inc	583	311 203	He. Acc. WD	—
10-26-90	Brighton Homes, Inc.	Ford, Polytimi	916	283	WD	93 ⁴⁰

City	G.M.D.	L.D.	L.L.	Dimensions	Acreage				
		15	1281		Return	Deed	Plat	Comp.	Used
Subdivision					Block	Lot	Plat Bk.	Page	
OLDE MILL FORD U-III					D 18	52	31	182	
Brief Legal Description									



Property Acquired From: Acct. No. MAP BLOCK PAR SUB OLD: 1536C 049 NEW: 1518C 049


15-36C		49
Map	Block	Parcel

Date	Grantor (From)	Grantee (To)	D.B.	Pg.	Type	W.D. Cons
12/27/86	NILLOUGHBY + SERRILL BUILDERS INC.	Brighton Homes, Inc.	672 83	311 203	Res. H. W	—
4-17-89	Brighton Homes, Inc.	William L. Cooper, Jr., Cooper, William L., Jr.	Edith Margaret 787	290 110	W	Cooper 92 ²⁰

City	G.M.D.	L.D.	L.L.	Dimensions	Acreage				
		15	1291		Return	Deed	Plat	Comp.	Used

Subdivision	Block	Lot	Plat	Bk.	Page
OLDE MILL FORD U-III	D	53	31		182

Brief Legal Description



Property
 Acquired From:
 Acct. No.

MAP BLOCK PAR SUB
 OLD: 1536C 050
 NEW: 1518C 050


15-36C		50
Map	Block	Parcel

Date	Grantor (From)	Grantee (To)	D.B.	Pg.	Type	W.D. Cons
12/7/89	WILLOUGHBY + SERRILL BUILDERS INC.	Brighton Homes, Inc.	672 583	311 203	De Rec (U)	—
9-11-91	Brighton Homes, Inc.	Cambridge Homes, Inc.	1059	100	WD	—
8-28-92	Cambridge Homes, Inc.	Gladden, Marie Christine	1303	35	WD	83.00

City	G.M.D.	L.D.	L.L.	Dimensions	Acreage				
					Return	Deed	Plat	Comp.	Used
		15	1281						

Subdivision	Block	Lot	Plat Bk.	Page
OLDE MILL FORD U-JII	D	54	31	182


Brief Legal Description



Property Acquired From:	MAP OLD: 1536C	BLOCK	PAR 051	SUB 1	15-36C	51	
Acct. No.	NEW: 1518C		051				Map

Date	Grantor (From)	Grantee (To)	D.B.	Pg.	Type	W.D. Cons
1/27/86	WILLOUGHBY + SNELL BUILDERS INC.	Brighton Homes Inc.	672 583	31 203	Re-Rec. W	—
9-11-91	Brighton Homes, Inc.	Cambridge Homes, Inc.	1059	108	WD	—
11-21-92	Cambridge Homes, Inc.	Smith, Carl A. & Stacey R.	1316	216	WD	9/79

City	G.M.D.	L.D.	L.L.	Dimensions	Acreage				
		15	1281		Return	Deed	Plat	Comp.	Used
Subdivision					Block	Lot	Plat	Bk.	Page
OLDR MILL FORD U-III					D	55	31	182	
Brief Legal Description									



Property
Acquired From:
Acct. No.


MAP
OLD: 1536C
NEW: 1518C


BLOCK
PAR
SUB
052
052

15-36C		52
Map	Block	Parcel

Date	Grantor (From)	Grantee (To)	D.B.	Pg.	Type	W.D.Cons
10/27/80	WILLOUGHBY + SENRLL BUILDERS INC.	Brighton Homes Inc	602 583	211 203	W/Rec. W	—
7-11-91	Brighton Homes, Inc	Cambridge Homes Inc.	1059	100	WD	—
8-27-82	Cambridge Homes, Inc. Barbara S. Robinson	Evces, Brian J. &	1303	87	WD	99.80
8-27-92	Evces, Brian J. & Barbara S. Robinson	Evces, Brian J. &	1303	95	WD	99.80

City	G.M.D.	L.D.	L.L.	Dimensions	Acreage				
		15	1281		Return	Deed	Plat	Comp.	Used
Subdivision					Block	Lot	Plat	Bk.	Page
Older Mill Ford					D	56	31	182	
Brief Legal Description									







Property Acquired From:	MAP BLOCK PAR SUB OLD: 1536C.2/..	054	
Acct. No.	NEW: 1518C	Photo 054	Call No

15-36C		54
Map	Block	Parcel

Date	Grantor (From)	Grantee (To)	D.B.	Pg.	Type	W.D. Cons	
1/27/86	WILLOUGHBY + SERRILL BUILDERS INC.	Brighton Homes, Inc.	672 583	311 203	PB-Res W	—	
9-18-87	Brighton Homes, Inc.	Mayer, Randall W.	661	129	WD	82 ⁵⁰	
9-18-87	Mayer, Randall W. Patricia B.	Mayer, Randall W. & Patricia B.	661	136	WD	—	
11-22-89	Mayer, Randall W. Patricia B.	Stonecipher, Robert & Jill E.	757	484	WD	6 ¹⁰	
City		G.M.D.	L.D.	L.L.	Dimensions	Acreage	
			15	1281		Return	Deed
						Plat	Comp.
						Used	
Subdivision					Block	Lot	Plat Bk. Page
OLDE MILL FORD U-III					D	58	31 182
Brief Legal Description							32 106





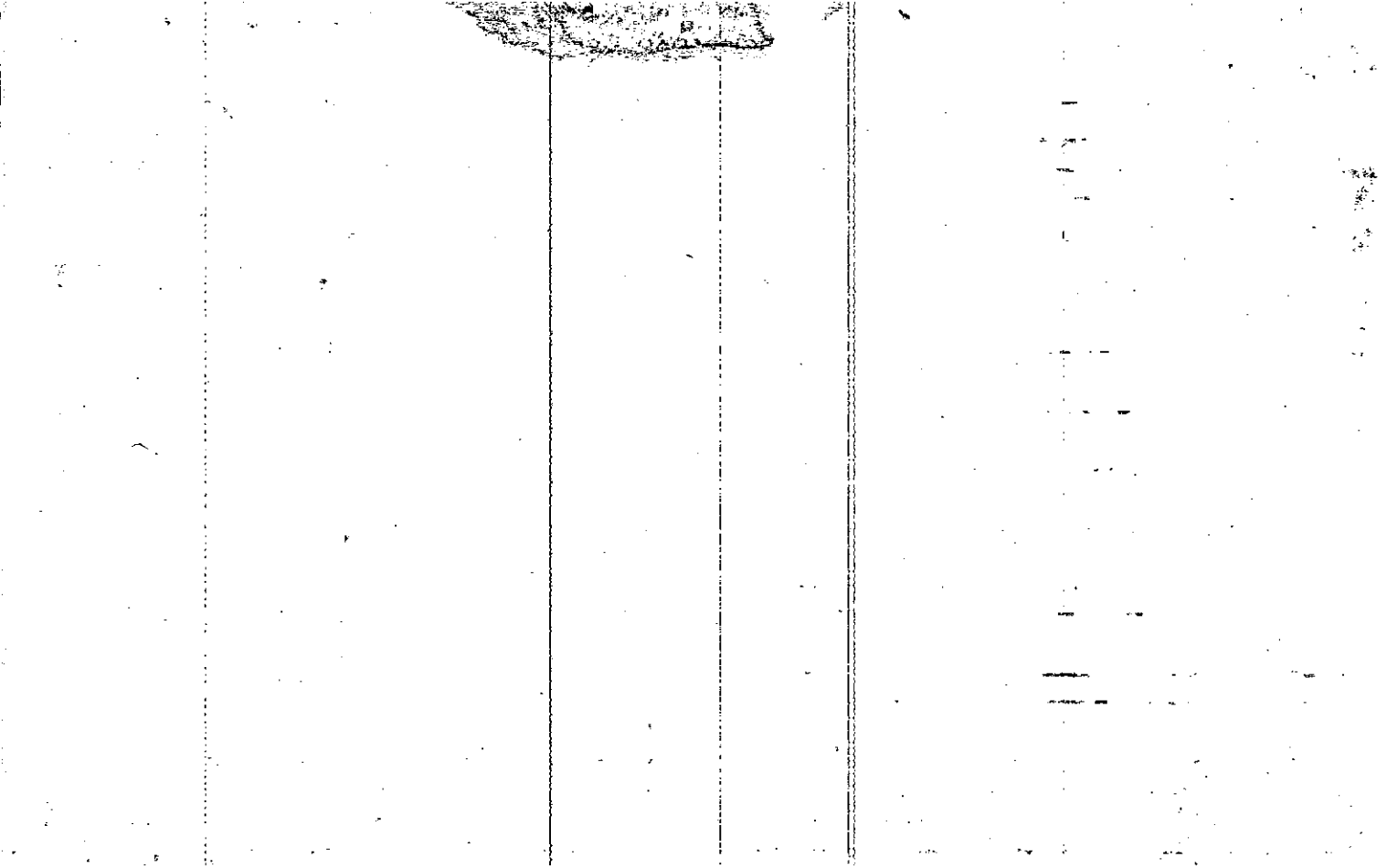
Record 8-3-88

Property Acquired From:	MAP BLOCK PAR SUB
Acct. No.	OLD: 1536C 056
	NEW: 1518C
	Photo Call No
	056

15-36C		56
Map	Block	Parcel

Date	Grantor (From)	Grantee (To)	D.B.	Pg.	Type	W.D. Cons
1/27/86	WILLOUGHBY + SERRILL BUILDERS INC.	Brighton Homes Inc.	572 583	311 203	Deed W	—
8-31-87	Brighton Homes, Inc.	McGuigan, Alice	463 729	487 381	WD WD	83 83 ³⁰

City	G.M.D.	L.D.	L.L.	Dimensions	Acreage				
		15	1281		Return	Deed	Plat	Comp.	Used
Subdivision					Block	Lot	Plat Bk.	Page	
OLDR MILL FORD U-III					D	60	31	182	
Brief Legal Description									



15-36C-56
5.00

STATE OF GEORGIA
COUNTY OF COBB

BOOK 729 - PAGE 381

THIS INDENTURE, Made this 31st day of August in the

Year of Our Lord One Thousand Nine Hundred and Eighty-Seven between

BRIGHTON HOMES, INC.

of the State of Georgia and County of Cobb of the first part, and

ALICE MCGUIGAN

of the State of Georgia and County of Cherokee of the second part,

WITNESSETH: That the said part y of the first part, for and in consideration of the sum of

TEN (\$10.00) DOLLARS AND OTHER VALUABLE CONSIDERATIONS

in hand paid, at and before the sealing and delivery of these presents, the receipt of which is hereby acknowledged, ha s granted, bargained, sold and conveyed, and by these presents do es grant, bargain, sell and convey unto the said part y of the second part, herself, her heirs and assigns.

All that tract or parcel of land lying and being in Land Lot 1281 of the 15th District, 2nd Section, Cherokee County, Georgia being Lot 160, Block 1D, of Olde Mill Ford Subdivision, Unit III, as per plat recorded in Plat Book 32, Page 106, Cherokee County Records, which plat is incorporated herein by reference and made a part hereof.

This deed is subject to restrictions and easements of record applicable to the above described property.

Taxes for the year 1987 on the above described property have been estimated and prorated by and between the parties hereto and the grantees herein assume and agree to pay said taxes before they become delinquent.

83.30

Cobb County, Georgia Real Estate Transfer Tax
Paid 83.30
Date 9-9-87
Jay C. Stephenson
Clerk of Superior Court

7/11 Ad 5.00
Pat Liberty Escrow Corp

Jay C. Stephenson
COBB SUPERIOR COURT CLERK

87 SEP -9 AM 8:55

COBB COUNTY, GA.
FILED IN OFFICE

GEORGIA, CHEROKEE COUNTY, CLERK SUPERIOR COURT
Filed in office this 3 day of August
1988 at 10:45 A.M. Recorded in Book 729
Page 381 this 4 day of Aug. 9 88
Annette Fleming
Clerk

Cherokee COBB COUNTY, GA.
REAL ESTATE TRANSFER TAX
PAID 83.30
DATE 8-3-88
Annette Fleming
CLERK OF SUPERIOR COURT

TO HAVE AND TO HOLD the said tract or parcel of land, with all and singular the rights, members and appurtenances thereof, to the same being, belonging, or in anywise appertaining, to the only proper use, benefit and behoof of the said part y of the second part, herself, her heirs and assigns, forever, in Fee Simple.

AND THE SAID part y of the first part, for itself, its successors and assigns, will warrant and forever defend the right and title to the above described property, unto the said part y of the second part, her heirs and assigns, against the claims of all persons whomsoever.

IN WITNESS WHEREOF, the said part y of the first part ha s hereunto set its hand and its seal, the day and year above written.

Signed, sealed and delivered in presence of:


N.P. SEAL
Notary Public

BY: Marie S. Sitz, V.P.
Notary Public, Georgia, State of Georgia
By Commission Expires Jan.

BRIGHTON HOMES, INC. CORPORATE SEAL
MARIE S. SITZ, V.P. (Seal)

BOOK 4633 PAGE 487

Rec. 8-4-88



STATE OF GEORGIA
COUNTY OF COBB

5.00

THIS INDENTURE, Made this 31st day of August in the
Year of Our Lord One Thousand Nine Hundred and Eighty-Seven between
BRIGHTON HOMES, INC.
of the State of Georgia and County of Cobb of the first part, and
ALICE MCGUIGAN
of the State of Georgia and County of Cherokee of the second part,

WITNESSETH: That the said party of the first part, for and in consideration of the sum of
----- TEN (\$10.00) DOLLARS AND OTHER VALUABLE CONSIDERATIONS -----
in hand paid, at and before the sealing and delivery of these presents, the receipt of which is hereby acknowledged,
has granted, bargained, sold and conveyed, and by these presents does grant, bargain, sell and
convey unto the said party of the second part, herself, her heirs and assigns,

All that tract or parcel of land lying and being in Land Lot 1281 of the 15th District,
2nd Section, Cherokee County, Georgia being Lot 60, Block D, of Olde Mill Ford Subdivision,
Unit III, as per plat recorded in Plat Book 32, Page 106, Cherokee County Records,
which plat is incorporated herein by reference and made a part hereof.

This deed is subject to restrictions and easements of record applicable to the above
described property.

Taxes for the year 1987 on the above described property have been estimated and prorated
by and between the parties hereto and the grantees herein assume and agree to pay said
taxes before they become delinquent.

83.30

Cobb County, Georgia Real Estate Transfer Tax
Paid 83.30
Date 9-9-87
Jay C. Stephenson
Clerk of Superior Court

COBB COUNTY, GA.
FILED IN OFFICE
87 SEP -9 AM 8:55
J.C. Stephenson
COBB SUPERIOR COURT CLERK

TO HAVE AND TO HOLD the said tract or parcel of land, with all and singular the rights, members and ap-
purtenances thereof, to the same being, belonging, or in anywise appertaining, to the only proper use, benefit and
behalf of the said party of the second part, herself, her heirs and assigns, forever, in Fee Simple.

AND THE SAID party of the first part, for itself, its successors and assigns
~~administrators~~, will warrant and forever defend the right and title to the above described property, unto the said
party of the second part, her heirs and assigns, against the claims of all persons whomsoever.

IN WITNESS WHEREOF, the said party of the first part has hereunto set its hand and its
seal, the day and year above written.


Signed, sealed and delivered in presence of:

N.P. SEAL
Unofficial Witness
Notary Public

BRIGHTON HOMES, INC.
BY: Marie S. Sitz, V.P.
(Seal)

CORPORATE SEAL
(Seal)

Notary Public, Georgia, State at Large
My Commission Expires Jan. 6, 1993



N

16

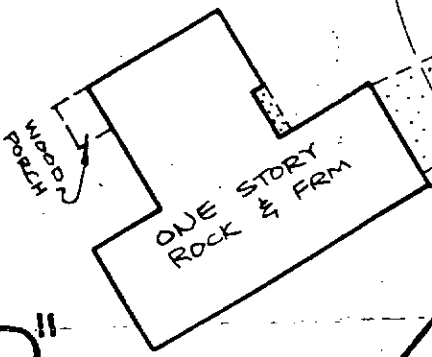
L.L.L.

S89° 25' E ~ 141.9'

OAKWOODS COURT
50' R (50' R/W)

17

235.0'



214.40' TO
NW R/W OF
OLDE MILL
DRIVE
(50' R/W)

60

42.5'

240.6'

35'

18

1282

COBB COUNTY NO 1° 15' 33" W ~ 235.0'

CHEROKEE COUNTY

S39° 44' W

61

1281

1324 OAKWOODS COURT

19

McLUNG SURVEYING

924-6519


4136 South Atlanta Road
Smyrna, Georgia, 30080

PROPERTY OF
ALICE MCGUIGAN

This property (is not) located in a Federal Flood Area as indicated by F.I.R.M. Official Flood Hazard Maps.

In my opinion this plat is a correct representation of the land plotted.

Perry E. McClung
Perry E. McClung, Surveyor



Fences should not be placed using side dimensions from house.

LOT 60, BLOCK "D", UNIT III
OLDE MILL FORD, UNITS III & IV

LAND LOT 1281
DISTRICT 15TH SECTION 2ND
COUNTY CHEROKEE
GEORGIA

PB 32 PG 106

DATE 8-24-87 SCALE 1" = 40'

LIBERTY

100-100

Property	MAP	BLOCK	PAR	SUB
Acquired From:	OLD: 1536C		057	
Acct. No.			Photo	Call No
	NEW: 1518C		057	

15-36C		57
Map	Block	Parcel

Date	Grantor (From)	Grantee (To)	D.B.	Pg.	Type	W.D. Cons
1/27/86	WILLOUGHBY + SENELL BUILDERS INC.	Brighton Homes Inc.	578 583	311 203	Re-Rec W	—
3-27-87	Brighton Homes, Inc	Thomas A. Muratore, Martha C.	616	144	W/O	8240

City	G.M.D.	L.D.	L.L.	Dimensions	Acreage				
		15	1287		Return	Deed	Plat	Comp.	Used

Subdivision	Block	Lot	Plat Bk.	Page
OLDR MILL FORD U-III	D	61	31	182


Brief Legal Description

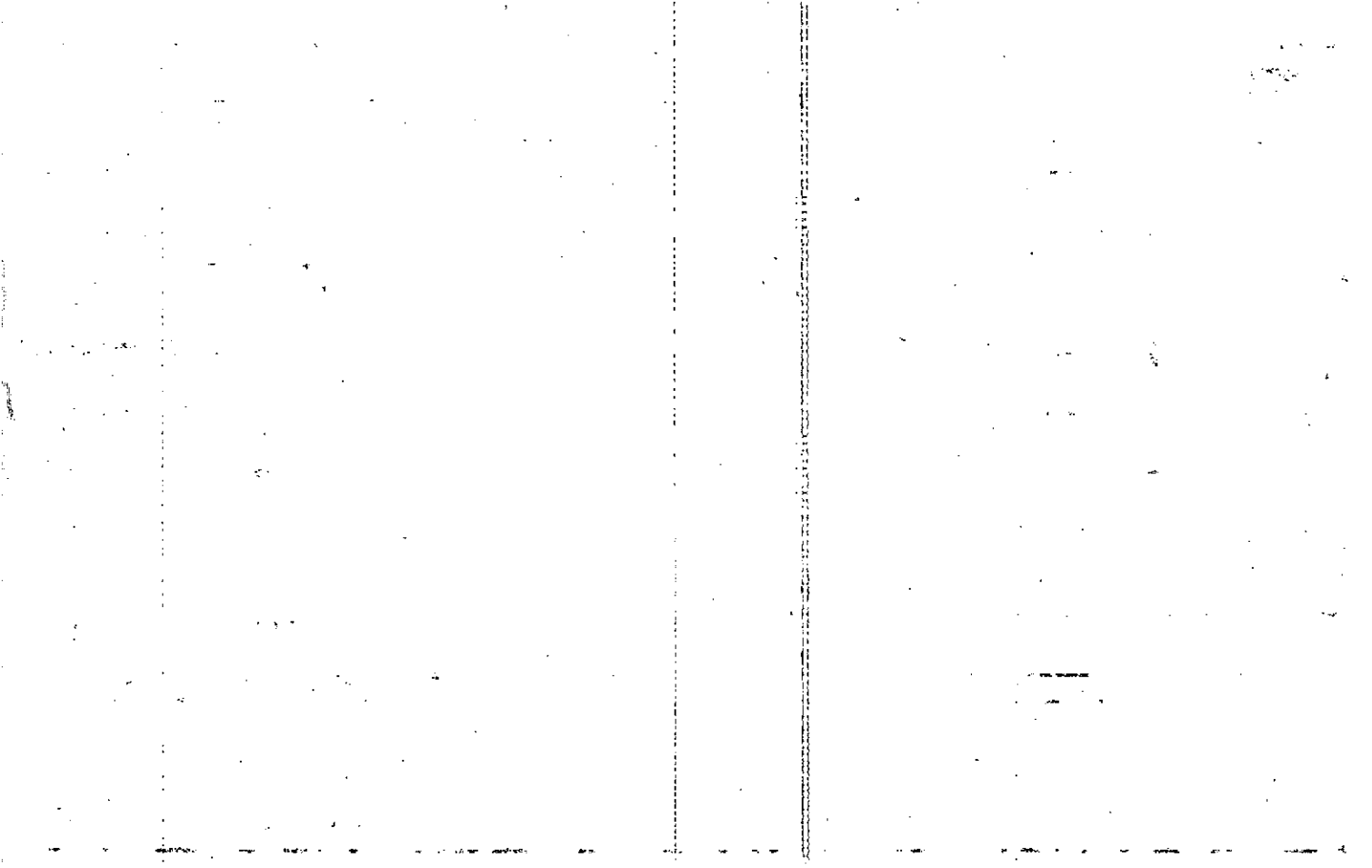



Property	MAP	BLOCK	PAR	SUB				
Acquired From:	OLD: 1536C		058			15-36C	58	
Acct. No.	NEW: 1518C		058			Map	Block	Parcel

Date	Grantor (From)	Grantee (To)	D.B.	Pg.	Type	W.D. Cons
10/27/86	WILLOUGHBY + SNELL BUILDERS INC.	Brighton Homes Inc.	472 583	311 203	Ac. Rec. W	—
11-27-87	Brighton Homes Inc.	Heck, James E. II	677	373	W	84 ³⁰

City	G.M.D.	L.D.	L.L.	Dimensions	Acreage				
		15	1281		Return	Deed	Plat	Comp.	Used
Subdivision					Block	Lot	Plat Bk.	Page	
OLDC MILL FORD U-III					D	62	31	182	
Brief Legal Description									







Property	MAP	BLOCK	PAR	SUB
Acquired From:	OLD: 1536C		061	
Acct. No.	NEW: 1518C		Photo	Call No
			061	


15-36C		61
Map	Block	Parcel

Date	Grantor (From)	Grantee (To)	D.B.	Pg.	Type	W.D. Cons
10/27/86	WILLOUGHBY + SIREWELL BUILDERS INC.	Brighton Homes Inc.	612 583	311 203	Re-Rec W	
3-31-88	Brighton Homes, Inc.	Margaret S. Morgerster, Michael	700 D.	122	WD	8890

City	G.M.D.	L.D.	L.L.	Dimensions	Acreage				
		15	1281		Return	Deed	Plat	Comp.	Used

Subdivision	Block	Lot	Plat	Bk.	Page
Old Mill Ford U-III	D	65	31		182

Brief Legal Description



Property
 Acquired From:
 Acct. No.

MAP BLOCK PAR SUB
 OLD: 1536C 062
 NEW: 1518C 062


15.36C		62
Map	Block	Parcel

Date	Grantor (From)	Grantee (To)	D.B.	Pg.	Type	W.D. Cons
10/27/86	WILLOUGHBY + SRHALL BUILDERS INC.	Brighton Homes, Inc.	672 583	311 203	Re-Rec (W)	—
9-11-91	Brighton Homes, Inc.	Cambridge Homes, Inc.	1059	100	WD	—
3/10/92	Cambridge Homes, Inc.	Alice B. SCOTT SCOTT, Bruce A +	1161	290	WD	94.10

City	G.M.D.	L.D.	L.L.	Dimensions	Acreage				
		15	1281		Return	Deed	Plat	Comp.	Used

Subdivision	Block	Lot	Plat Bk.	Page
Older Mill Ford U-III	D	66	31	182

Brief Legal Description



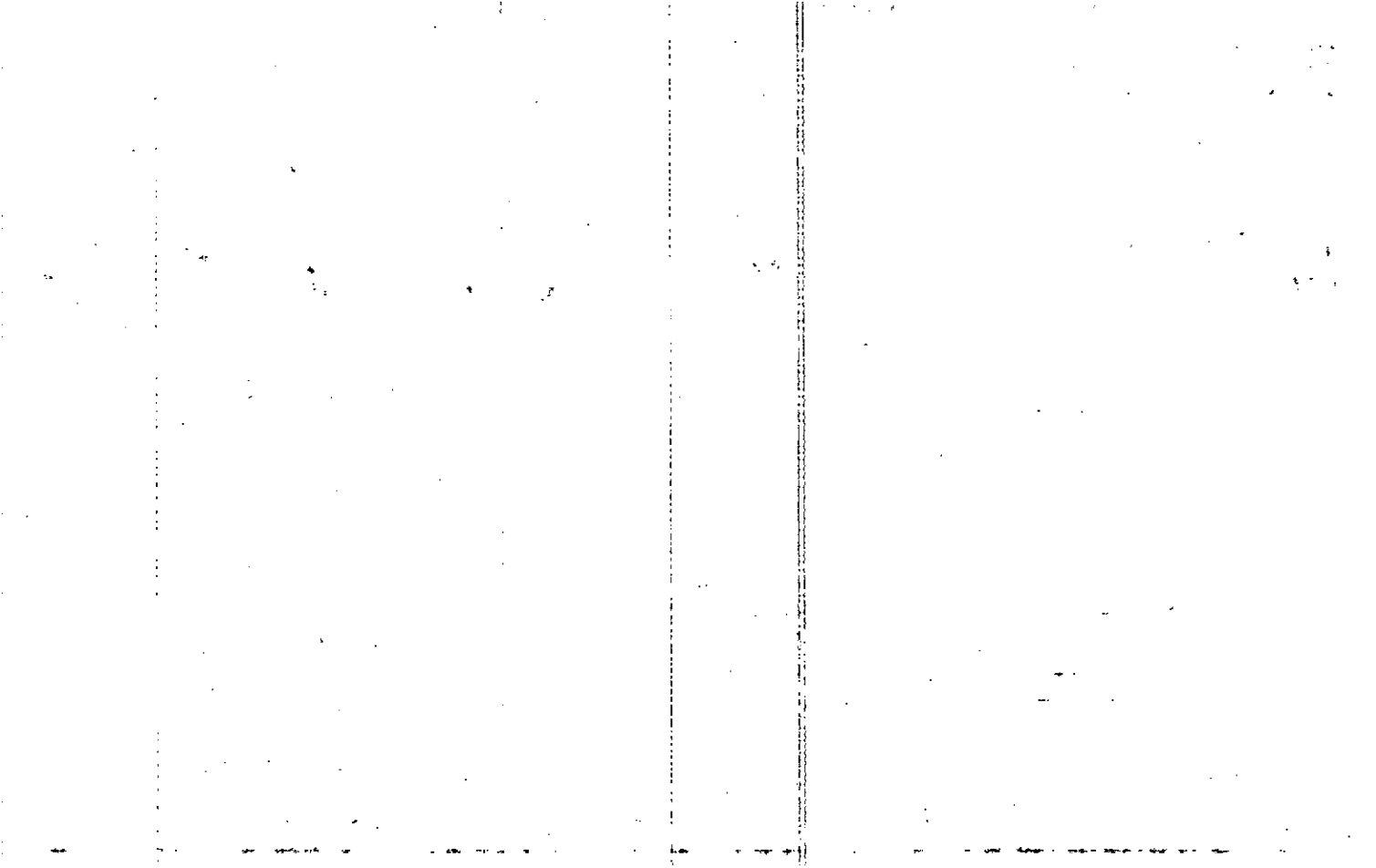
Property Acquired From:	MAP OLD: 1536C	BLOCK 1	PAR 063	SUB 1	15-36C		63
Acct. No.	NEW: 1518C		063		Map	Block	Parcel


Date	Grantor (From)	Grantee (To)	D.B.	Pg.	Type	W.D. Cons
10/27/87	WILLOUGHBY + SERRILL BUILDERS INC.	Brighton Homes, Inc.	672 SP3	311 203	See Rec W	
9-11-91	Brighton Homes, Inc	Cambridge Homes, Inc	1059	100	WD	5

City	G.M.D.	L.D.	L.L.	Dimensions	Acreage				
		15	1281		Return	Deed	Plat	Comp.	Used

Subdivision	Block	Lot	Plat	Bk.	Page
OLDR MILL FORD U-III	D	67	31		182

Brief Legal Description






Property Acquired From:	MAP - BLOCK OLD: 1536C	PAR - SUB 065	15-36C		65
Acct. No.	NEW: 1518C	Photo 065	Call No	Map	Block Parcel

Date	Grantor (From)	Grantee (To)	D.B.	Pg.	Type	W.D. Cons
10/27/86	WILLOUGHBY + SERRILL BUILDERS INC.	BRIGHTON HOMES, INC.	583	311	Re-Rec	
7/89	BRIGHTON HOMES	SLADE, STEVEN L. LINDA D.	803	417	Sub	91 ⁰⁰


City	G.M.D.	L.D.	L.L.	Dimensions	Acreage				
		15	1281		Return	Deed	Plat	Comp.	Used
Subdivision					Block	Lot	Plat Bk.	Page	
OLDIE MILL FORD					B	32	31	182	
Brief Legal Description					Change unit + lot per Revised plat 7.31 194				



Property Acquired From:	MAP BLOCK PAR & SUB	15-36C		66
Acct. No.	OLD: 1536C-15	066	Photo	Call No
	NEW: 1518C	066	Map	Block
				Parcel

Date	Grantor (From)	Grantee (To)	D.B.	Pg.	Type	W.D. Cons
10/27/86	WILLOUGHBY + SENELL BUILDERS INC.	Brighton Homes, Inc.	672 583	211 203	Re-Rec. W	—
10-28-87	Brighton Homes Inc.	Murphy, Barbara A.	672	312	W	85.00
10-18-91	FKIA, Barbara A. Murphy Lees, Barbara A.	Smith, Ruth Ann	1077	173	WD	95.50

City	G.M.D.	L.D.	L.L.	Dimensions	Acreage				
					Return	Deed	Plat	Comp.	Used
		15	1281						
Subdivision					Block	Lot	Plat Bk.	Page	
Older Mill Ford ^{U-IR} _{H-III}					B	70 ²³	31	182	
Brief Legal Description					Change Unit & lot per revised plat → 31 194				



(22)

Property Acquired From: /
Aest. No. 4925 W

MAP BLOCK - PAR SUB
OLD: 1536B 001
NEW: 1518C P: 067


15-36B		1
Map	Block	Parcel

Date	Grantor (From)	Grantee (To)	D.B.	Pg.	Type	W.D. Cons
25-86	Willoughby & Sewell Builders, Inc.	Amonett, James C.	510	214	W	1900
95-86	Amonett, James C.	Shipley, Michael H.	565	498	W	115 ⁹⁰
95-86	Shipley, Michael H.	Shipley, Michael H. & Carol Chappell	565	504	W	—

City	G.M.D.	L.D.	L.L.	Dimensions	Acreage				
		15	1280		Return	Deed	Plat	Comp.	Used

Subdivision	Block	Lot	Plat Bk.	Page
Willow Creek S/D Unit III Phase II	A	46	25	118

Brief Legal Description



Property Acquired From: *OLD: 1536B*
 Acct. No. *1656 P. 1* NEW: *R1518C*

MAP BLOCK PAR SUB
 002
 Photo 068 Call No

15-36B
 Map Block Parcel
2


Woodstock

Date	Grantor (From)	Grantee (To)	D.B.	Pg.	Type	W.D. Cons
<i>1-9-86</i>	<i>Willoughby & Jewell Builders, Inc</i>	<i>Mashburn, Kennon L.</i>	<i>508</i>	<i>89</i>	<i>W</i>	<i>19⁰⁰</i>
<i>6-20-86</i>	<i>Mashburn, Kennon L.</i>	<i>Bennett, Beth</i>	<i>542</i>	<i>21</i>	<i>W</i>	<i>—</i>
<i>8-23-90</i>	<i>Bennett, Beth</i>	<i>Kirkpatrick Robert A.</i>	<i>897</i>	<i>53</i>	<i>WD</i>	<i>14⁸⁵</i>
<i>8-23-90</i>	<i>Kirkpatrick, Robert A.</i>	<i>Kirkpatrick, Robert A. Catherine M.</i>	<i>897</i>	<i>61</i>	<i>WD</i>	<i>—</i>

City	G.M.D.	L.D.	L.L.	Dimensions	Acreage				
					Return	Deed	Plat	Comp.	Used
		<i>15</i>	<i>1280</i>						

Subdivision	Block	Lot	Plat Bk.	Page
<i>Willow Creek S/D Unit III Phase II</i>	<i>A</i>	<i>47</i>	<i>25</i>	<i>118</i>

Brief Legal Description



Property Acquired From: **MAP 15 BLOCK 1003**
 Acct. No. **1652 Pine Creek Way**
 NEW: 1518C


PAR SUB 003
 Photo Call No 069

15-36B Block **3** Parcel

Date	Grantor (From)	Grantee (To)	D.B.	Pg.	Type	W.D. Cons
12-11-85	<i>Builders, Inc</i> Willoughby & Sewell	<i>INC.</i> Kelley, Gerald Builder,	500	492	WD	19 ⁰⁰
6-30-86	Kelley, Gerald Bldr.	Witteman, Cheryl Ann	546	402	W	129 ⁵⁰
9/7/90	Witteman, Cheryl Ann	Coloe, John V.	904	118	W	145 ⁰⁰
9/7/90	Coloe, John V.	Coloe, John V. & Lisa C.	904	124	W	—

City	G.M.D.	L.D.	L.L.	Dimensions	Acreage				
					Return	Deed	Plat	Comp.	Used
		15	1280						

Subdivision	Block	Lot	Plat Bk.	Page
<i>Willow Creek S/D Unit III Phase II</i>	A	48	25	118
Brief Legal Description				



Property Acquired From:	MAP & BLOCK	PAR & SUB
Acct. No.	OLD: 1536B	004
	NEW: 1518C	Photo Call No
		070


15-36B		4
Map	Block	Parcel

Date	Grantor (From)	Grantee (To)	D.B.	Pg.	Type	W.D. Cons
6-20-85	Willoughby & Sewell Builders, INC	Streetman-Helton Builders, INC	464	662	WD	18 ⁵⁰
11-7-85	Streetman-Helton Builders, INC	E. Joyce Rejba, Kenneth J. &	495	525	WD	106 ⁰⁰

City	G.M.D.	L.D.	L.L.	Dimensions	Acreage				
					Return	Deed	Plat	Comp.	Used
		15	1280						

Subdivision	Block	Lot	Plat Bk.	Page
Willow Creek S/D Unit III Phase II	A	49	25	118

Brief Legal Description




Property Acquired From:	MAP BLOCK	PAR SUB
Acct. No.	NEW: 1518C	071
15 OLD: -1536B		005
		Call No

15-36B		5
Map	Block	Parcel

Date	Grantor (From)	Grantee (To)	D.B.	Pg.	Type	W.D.Cons
7-23-85	Builders, Inc. Wilboughby & Sewell	Sewell, Joe Builder, Inc.	471	203	WD	16 ⁶⁵
11-15-85	Sewell, Joe Builder, Inc.	Beeler, Dewitt L. & Beth E.	495	684	WD	117 ¹⁰
7-11-86	Beeler, Beth E.	Beeler, De Witt L.	560	162	QC	—
2-29-88	Beeler, Dewitt L.	Farmer, Dennis J.	694	595	WD	10 ¹⁰
7/30/90	Farmer, Dennis J.	Lang, Michael P.	887	22	W	*17 ⁴⁰

City	G.M.D.	L.D.	L.L.	Dimensions	Acreage				
		15	1280		Return	Deed	Plat	Comp.	Used


Subdivision	Block	Lot	Plat Bk.	Page
Willow Creek S/D Unit III Phase II	A	50	25	118
Brief Legal Description			34	184



Property Acquired From:	MAP BLOCK SOLD: 1536B	PAR SUB 006	15-368	6
Acct. No. 1640	NEW: 1518C	Photo	Call No	Parcel
		072		

Date	Grantor (From)	Grantee (To)	D.B.	Pg.	Type	W.D. Cons
9-27-85	Willoughby & Sewell Builders, Inc	Master Homes Inc.	484	392	WD	18 ⁹⁵
3-31-85	Master Homes, Inc.	Susan P. O'Reilly, James K. &	521	224	W	108 ⁰⁰

City	G.M.D.	L.D.	L.L.	Dimensions	Acreage			
		15	1280		Return	Deed	Plat Comp.	Used
Subdivision					Block	Lot	Plat Bk.	Page
Willow Creek S/D Unit III Phase II					A	51	25	118
Brief Legal Description								




Property	MAP	BLOCK	PAR	SUB		
Acquired From: 15-	OLD: 1536B		007			15-36B
Acct. No.			Photo	Call No		7
	NEW: 1518C		073			Map Block Parcel

Date	Grantor (From)	Grantee (To)	D.B.	Pg.	Type	W.D. Cons
11-26-85	Willoughby & Sewell Builders, Inc.	Chumley, Mike Builder, Inc.	497	573	WD	19 ²⁰
3-31-86	Chumley, Mike Bldr.	Shirley May Mousty, Roy B. &	519	646	W	101 ²⁰

City	G.M.D.	L.D.	L.L.	Dimensions	Acreage				
		15	1280		Return	Deed	Plat	Comp.	Used

Subdivision	Block	Lot	Plat Bk.	Page
Willow Creek S/D UNIT III Phase II	A	52	25	118
Brief Legal Description			29	73
			29	160




Property Acquired From:	MAP: BLOCK	PAR: SUB
Acct. No.	OLD: 1536B	008
	NEW: 1518C	Photo Call No
		074

15-36B		8
Map	Block	Parcel

Date	Grantor (From)	Grantee (To)	D.B.	Pg.	Type	W.D. Cons
11-26-85	Willoughby & Sewell Builders, INC	Chumley Mike Builder INC.	497	574	WD	1920
4-16-86	Chumley Mike Bldr	Carole A. Stickline John L.	525	47	W	111 90
4-16-86	Chumley Mike Bldr, Inc.	Carole A. Stickline, John L.	629	109	CWD	111 90

City	G.M.D.	L.D.	L.L.	Dimensions	Acreage				
		15	1280		Return	Deed	Plat	Comp.	Used
Subdivision					Block	Lot	Plat Bk.	Page	
Willow Creek S/D Unit III Phase II					A	53	25	118	
Brief Legal Description							29	73	



Property
Acquired From: /
Acct. No.


MAP BLOCK, PAR SUB
OLD: 1536B 009 1
NEW: 1518C 075

KLECKER

15-36B		9
Map	Block	Parcel

Date	Grantor (From)	Grantee (To)	D.B.	Pg.	Type	W.D. Cons
5-13-86	Builders, Inc. Willoughby & Sewell	Chumley, Mike Bldg. Inc.	532	437	W	19 20
10-17-86	Nancy J. Chumley, Mike Bldg.	Dezellan, Michael S. & Nancy J.	747 576	546 29	W	118 20
10/88	Nancy J. & Dezellan, Michael S.	MERRILL LYNCH MORTGAGE CORP.	747	548	W	14 00
10-88	MERRILL LYNCH MORTGAGE CORPORATION	JANE M. KLECKER, THOMAS R.	747	550	W	126.50
8/15/96	JANE M. KLECKER, THOMAS R.	SUSAN C. HALDEMAN, DAVID R.	2475	309	W/D	155.00

City	G.M.D.	L.D.	L.L.	Dimensions	Acreage			
					Return	Deed	Plat Comp.	Used
		15	1280					
Subdivision					Block	Lot	Plat Bk.	Page
Willow Creek S/D Unit III Phase II					A	54	25	118
Brief Legal Description					+ 1988 C/W/D CALLS FOR PT. OF LOTS 54 & 55		29	129
BUT SEEMS TO COVER ONLY PT. OF 54?								



Property Acquired From: **MAP BLOCK**
OLD: 1536B
 Acct. No.

NEW: 1518C


PAR SUB
 010
 Photo Call No
 076

15-36B		10
Map	Block	Parcel

Date	Grantor (From)	Grantee (To)	D.B.	Pg.	Type	W.D.Cons
7-3-85	<i>Builders, Inc</i> Willoughby & Sewell	<i>INC.</i> Chumley Mike Builder	467	276	WD	18 ⁵⁰
11-7-85	<i>INC.</i> Chumley, Mike Builder	<i>Joyce A.</i> Dittmer, Michael A. &	566 493	46 642	WD	108 ⁰⁰
4-1-87	<i>Joyce A.</i> Dittmer, Michael A. &	Dittmer, Joyce A.	566 618	47 404	WD	-0-
4-1-87	<i>Michael A.</i> Dittmer, Joyce A.	Dittmer, Joyce A. &	618	405	WD	-0-

City	G.M.D.	L.D.	L.L.	Dimensions	Acreage				
		15	1280		Return	Deed	Plat	Comp.	Used

Subdivision	Block	Lot	Plat Bk.	Page
Willow Creek S/D UNIT III Phase II	A	55 ²	25	118
Brief Legal Description				
<i>For Sale Reviewer 29/1/79</i>				




Property Acquired From: **OLD: 1536B** MAP BLOCK PAR SUB
 Acct. No: **1620** NEW: 1518C 077

15-36B		11
Map	Block	Parcel

Date	Grantor (From)	Grantee (To)	D.B.	Pg.	Type	W.D. Cons
7-26-85	Willoughby Builders, Inc & Sewell	Sewell, Joe Builder, Inc	471	500	WD	18 ⁷⁰
1-22-86	Sewell, Joe Builder	Burt Bruce W. & Cheryl B.	507	374	W	109 ⁹⁰
11-16-87	Burt, Bruce W. & Cheryl B.	Equitable Relocation Management Corporation	695	160	WD	15 ²⁰
2-26-88	Equitable Relocation	Howard, Ernest L. & Donna L.	695	161	WD	120 ⁰⁰

City	G.M.D.	L.D.	L.L.	Dimensions	Acreage				
		15	1280		Return	Deed	Plat	Comp.	Used
Subdivision					Block	Lot	Plat Bk.	Page	
Willow Creek S/D Unit III Phase II					A	56	25	118	
Brief Legal Description							34	184	




Property Acquired From: MAP BLOCK PAR SUB
 OLD: 1536B 012
 Acct. No. NEW: 1518C 078

15-36B		12
Map	Block	Parcel

Date	Grantor (From)	Grantee (To)	D.B.	Pg.	Type	W.D. Cons
2-11-86	Willoughby & Sewell Builders, Inc	Sewell, Joe & Assoc	509	697	W	1920
5-23-86	Sewell, Joe & Assoc	Filbey, James B.	537	124	W	
5-23-86	Filbey, James B.	Johnson, Roger A.	537	125	W	113 ⁴⁰
5-23-86	Johnson, Roger A.	Johnson, Roger A. + Susan K	549	521	W	
5-21-92	Johnson, Roger A. Susan K	Schwitz, Alan Edward & Judith Ann	1213	222	WD	129 ⁰⁰

City	G.M.D.	L.D.	L.L.	Dimensions	Acreage				
					Return	Deed	Plat	Comp.	Used
				15 1280					

Subdivision	Block	Lot	Plat Bk.	Page
Willow Creek S/D Unit III Phase II	A	57	25	118
Brief Legal Description			29	179




Property Acquired From: <i>15-OLD-1536B</i>	MAP BLOCK	PAR SUB	<i>15-36B</i>	<i>13</i>
Acct. No.	<i>NEW: 1518C</i>	Photo	Call No	Map Block Parcel
		<i>013</i>		
		<i>079</i>		

rec. 1-15-86

Date	Grantor (From)	Grantee (To)	D.B.	Pg.	Type	W.D. Cons
<i>7-11-85</i>	<i>Willoughby & Sewell Builders, Inc.</i>	<i>Mashburn, Kennon L.</i>	<i>504</i> <i>471</i>	<i>572</i> <i>81</i>	<i>CW</i> <i>WD</i>	<i>18.50</i>
<i>1-10-85</i>	<i>Mashburn, Kennon L.</i>	<i>Carolyn E. Herring George E. &</i>	<i>504</i>	<i>641</i>	<i>W</i>	<i>119.50</i>
<i>7-87</i>	<i>CAROLYN E. HERRING, GEORGE E. &</i>	<i>BEARD, GARY L. & DIANE S.</i>	<i>654</i>	<i>192</i>	<i>W</i>	<i>135.00</i>

City	G.M.D.	L.D.	L.L.	Dimensions	Acreage				
					Return	Deed	Plat	Comp.	Used
		<i>15</i>	<i>1280</i>						
Subdivision					Block	Lot	Plat Bk.	Page	
<i>Willow Creek S/D Unit III Phase II</i>					<i>A</i>	<i>58</i>	<i>25</i>	<i>118</i>	
Brief Legal Description									



Property Acquired From:	MAP BLOCK	PAR SUB
Acct. No.	1501D: 1536B	014
	NEW: 1518C	Photo Call No
		080


15-36B		14
Map	Block	Parcel


Date	Grantor (From)	Grantee (To)	D.B.	Pg.	Type	W.D. Cons
1-22-86	Willoughby & Sewell <i>Builders, INC.</i>	Chumley Mike Bldg. Inc.	507	227	W	1920
4-28-86	Chumley, Mike Bldg. <i>Debra L.</i>	Stout, William F. &	528	202	W	114 ⁰⁰
11-17-89	Stout William F. & <i>Debra L.</i>	Black, Tony O. & <i>Sharon H. Black</i>	835	178	WD	125 ⁰⁰
11-91	Black, Tony O. & <i>Sharon H.</i>	Black, Tony O. & <i>Sharon H.</i>	1087	12	QCD	-0

City	G.M.D.	L.D.	L.L.	Dimensions	Acreage				
					Return	Deed	Plat	Comp.	Used
		15	1280						

Subdivision	Block	Lot	Plat Bk.	Page
Willow Creek S/D Unit III Phase II	A	59	25	118

Brief Legal Description






Property Acquired From:	MAP: 1536B	BLOCK: 016	PAR: 016	SUB:
Acct. No. 1602	NEW: 1518C	Photo 082	Call No	

15-36B		16
Map	Block	Parcel

Date	Grantor (From)	Grantee (To)	D.B.	Pg.	Type	W.D. Cons
7-25-85	Willoughby & Sewell Builders, Inc	North Metro Construct, Inc	472	424	WD	18 ⁷⁰
3-19-86	North Metro Const.	Kathleen E. Babcock Howard C. III	518	105	W	109 ⁹⁰
8-17-92	KATHLEEN BABCOCK HOWARD C. III	W. WELLS, ROBERT E. & BARBARA	1260	313	WD	132 ⁹⁰

City	G.M.D.	L.D.	L.L.	Dimensions	Acreage				
		15	1280		Return	Deed	Plat	Comp.	Used
Subdivision					Block	Lot	Plat Bk.	Page	
Willow Creek S/D Unit III Phase II					A	61	25	118	
Brief Legal Description									




Property Acquired From:	MAP # BLOCK # PAR # SUB #	15-368		17
Acct No. 1598 Pine Creek Way	OLD: 1536B	017	Call No	Map Block Parcel
	NEW: 1518C		083	

Date	Grantor (From)	Grantee (To)	D.B.	Pg.	Type	W.D. Cons
8-24-92	Gail H. Craich, Kenneth D. &	Crouch, Kenneth D.	1276	224	WD	100

City	G.M.D.	L.D.	L.L.	Dimensions	Acreage				
		15	1280		Return	Deed	Plat	Comp.	Used

Subdivision	Block	Lot	Plat Bk.	Page
Willow Creek S/D Unit III, Phase II	A	62	25	118

Brief Legal Description



Property Acquired From:	15-36-18
Acet. No.	1598 Pine Creek Way

Photo	Call No
-------	---------


15-36B		17
Map	Block	Parcel

Date	Grantor (From)	Grantee (To)	D.B.	Pg.	Type	W.D. Cons
9-13-85	Builders, Inc. Willoughby & Sewell	Thomas W. Hughes Lawhorne, Thomas R. &	482	47	WD	1920
3-27-86	Thomas W. Hughes Lawhorne, Thomas R. &	Watkins, Herbert W. & Virginia Rowley, Garrett A. - Joyce &	482	281	W	112 10
5-12-89	Virginia L. Watkins, Herbert W. &	Joyce E. Rowley, Garrett A. &	794	595	QCD	0
6/89	GARRETT A. Rowley, JOYCE E. Guaranty Co.	UNITED STATES FIDELITY & GUARANTY Co.	800	184	W	127 60
5-1-90	United States Fidelity &	Crouch, Kenneth D.	870	8	WD	117 50
5-1-90	1/2 int. Crouch, Kenneth D.	Crouch, Gail A. 1/2 int.	870	16	WD	0

City	G.M.D.	L.D.	L.L.	Dimensions	Acres	Return	Deed	Plat	Comp.	Used
		15	1280							

Subdivision	Block	Lot	Plat BK.	Page
Willow Creek SID Unit III Phase II	A	62	25	118

Brief Legal Description



Property Acquired From: 15-36B-18
 Acct. No. 1594 NEW: 1518C Way

MAP BLOCK

PAR SUB
 018
 Photo: 084 Call No


15-36B		18
Map	Block	Parcel

Date	Grantor (From)	Grantee (To)	D.B.	Pg.	Type	W.D. Cons
9-13-85	<i>Builders, Inc</i> Willoughby & Sewell	Thomas W. Hughes Lawhorne Thomas R. &	485	257	WD	19 ²⁰
7-21-86	Thomas W. Hughes Lawhorne, Thomas R. &	Bernadette R. Karlson, Karl R., Jr. &	549	35	W	116 ⁸⁰

City	G.M.D.	L.D.	L.L.	Dimensions	Acreage				
					Return	Deed	Plat	Comp.	Used
			15	1280					

Subdivision	Block	Lot	Plat Bk.	Page
<i>Willow Creek S/D Unit III Phase II</i>	A	63	25	118

Brief Legal Description




Property Acquired From:	MAP BLOCK PAR SUB OLD: 1536B	019
Acct. No: 1590	NEW: 1518C	Photo Call No 085

15-36B		19
Map	Block	Parcel

Date	Grantor (From)	Grantee (To)	D.B.	Pg.	Type	W.D. Cons
9-13-85	Builders, Inc Willoughby & Sewell	Thomas W. Hughes Lawhorne, Thomas R.	481	531	WD	19 ²⁰
2-7-86	Thomas W. Hughes Lawhorne, Thomas R. &	William Dickens, Doris W. &	511	367	W	120 ²⁰
12-16-87	Doris W. Dickens, William &	Drake, Timothy J.	681	127	W	135 ⁵⁰
7/89	Drake, Timothy	Wells, Royal L. Trisby M.	808	364	W	126 ²⁰

City	G.M.D.	L.D.	L.L.	Dimensions	Acreage				
		15	1280 1281		Return	Deed	Plat	Comp.	Used
Subdivision					Block	Lot	Plat Bk.	Page	
Willow Creek S/D Unit III Phase II					A	64	25	118	
Brief Legal Description							29 23		




MAP BLOCK PAR SUB
 OLD: 1536B 020
 NEW: 1518C 154
 Photo 086 Call No

15-36B		20
Map	Block	Parcel

Date	Grantor (From)	Grantee (To)	D.B.	Pg.	Type	W.D. Cons
2-18-86	^{Builders, Inc} Willoughby & Sewell	Filbey, James Buchanan	511	289	W	1920
2-23-87	Filbey, James Buchanan	Cooper, J.T. Enterprises	604	145	WD	27 1/2
7-9-87	Cooper, J.T. Enterprises	^{Cynthia G.} Gibbs, Robert A.	649	568	WD	146 ⁰⁰

City	G.M.D.	L.D.	L.L.	Dimensions	Acreage				
		15	1280 1281		Return	Deed	Plat	Comp.	Used
Subdivision					Block	Lot	Plat Bk.	Page	
Willow Creek S/D UNIT III Phase II					A	65	25	118	
Brief Legal Description							31	146	



Property Acquired From:	MAP BLOCK PAR SUB
Acct. No. 15821 <i>Woods</i>	OLD: 1536B NEW: L1518C
	021
	087
	Call No


15-368		21
Map	Block	Parcel

Date	Grantor (From)	Grantee (To)	D.B.	Pg.	Type	W.D. Cons
10-23-85	Willoughby Builders, Inc. & Jewell	Foxboro Builders, Inc.	490	182	WD	19 ²⁰
6-30-86	Foxboro Builders, Inc.	Regina A. Stewart, Curtis A. &	545	243	W	118 ⁶⁰

City	G.M.D.	L.D.	L.L.	Dimensions	Acreage				
		15	1280 1281		Return	Deed	Plat	Comp.	Used

Subdivision	Block	Lot	Plat Bk.	Page
Willow Creek S/D Unit III Phase II	A	66	25	118

Brief Legal Description




Property Acquired From:	MAP: 15-368 BLOCK: 022 PAR: 022 SUB: 22	15-368		22
Acct. No.:	NEW: 1518C	Map	Block	Parcel
		088	Call No	

Date	Grantor (From)	Grantee (To)	D.B.	Pg.	Type	W.D. Cons
10-23-85	Willoughby Builders, Inc. & Jewell	Foxboro Builders, Inc.	490	182	WD	19 ²⁰
8-1-86	Foxboro Builders, Inc.	Gloria R. Lawpine, David A. &	553	587	W	119 ²⁰

City	G.M.D.	L.D.	L.L.	Dimensions	Acreage				
		15	1281		Return	Deed	Plat	Comp.	Used

Subdivision	Block	Lot	Plat Bk.	Page
Willow Creek S/D Unit III Phase II	A	67	25	118

Brief Legal Description




Property
 Acquired From:
 Acct. No. *1574 Pine*

MAP BLOCK -- PAR SUB
 OLD: 1536B 023
 NEW: 1518C 089

<i>15-36B</i>		<i>23</i>
Map	Block	Parcel

Date	Grantor (From)	Grantee (To)	D.B.	Pg.	Type	W.D. Cons
<i>10-23-85</i>	<i>Willoughby & Sewell Builders, Inc</i>	<i>Hackett & Taylor Inc</i>	<i>490</i>	<i>166</i>	<i>WD</i>	<i>19²⁰</i>
<i>7-7-86</i>	<i>Hackett & Taylor, Inc.</i>	<i>Christina G. Jacobs, Michael S. &</i>	<i>574</i>	<i>645</i>	<i>W</i>	<i>129⁹⁰</i>

City	G.M.D.	L.D.	L.L.	Dimensions	Acreage				
					Return	Deed	Plat	Comp.	Used
		<i>15</i>	<i>1281</i>						
Subdivision					Block	Lot	Plat Bk.	Page	
<i>Willow Creek S/D Unit III Phase II</i>					<i>A</i>	<i>68</i>	<i>25</i>	<i>118</i>	
Brief Legal Description									




Property Acquired From:
 Acct. No. 1570

MAP BLOCK PAR SUB
 OLD: 1536B 024
 NEW: 1518C
 photo Call No
 090

15-36B		24
Map	Block	Parcel

Date	Grantor (From)	Grantee (To)	D.B.	Pg.	Type	W.D. Cons
10-23-85	<i>Builders, Inc</i> Willoughby & Sewell	Hackett & Taylor Inc.	490	166	WD	19 ²⁰
4-25-86	Hackett & Taylor, Inc.	<i>Sheilah Hickman</i> Davis, Thomas, J. III	527	545	W	116 ²⁰
12-19-88	<i>Sheilah Hickman</i> Davis, Thomas, J. III	<i>Judith C.</i> Rose, Stephen Michael	762	254	WD	128 ⁰⁰

City	G.M.D.	L.D.	L.L.	Dimensions	Acreage				
					Return	Deed	Plat	Comp.	Used
		15	1281						
Subdivision					Block	Lot	Plat Bk.	Page	
Willow Creek S/D UNIT III Phase II					A	69	25	118	
Brief Legal Description							24	184	



Property
 Acquired From:
 Acct. No. 1566

MAP BLOCK PAR SUB
 OLD: 1536B 025
 NEW: 1518C 091


<u>1536B</u>		<u>25</u>
Map	Block	Parcel

Date	Grantor (From)	Grantee (To)	D.B.	Pg.	Type	W.D. Cons
<u>10-23-85</u>	<u>Willoughby & Sewell Builders, Inc.</u>	<u>Hackett & Taylor, Inc.</u>	<u>490</u>	<u>166</u>	<u>WD</u>	<u>19⁸⁰</u>
<u>4-5-86</u>	<u>Hackett & Taylor, Inc.</u>	<u>Carol L. Philyaw, John C. &</u>	<u>533</u> <u>525</u>	<u>154</u> <u>84</u>	<u>W</u>	<u>120⁰⁰</u>

City	G.M.D.	L.D.	L.L.	Dimensions	Acreage				
					Return	Deed	Plat	Comp.	Used
		<u>15</u>	<u>1281</u>						

Subdivision	Block	Lot	Plat Bk.	Page
<u>Willow Creek S/D Unit III Phase II</u>	<u>A</u>	<u>70</u>	<u>25</u>	<u>118</u>

Brief Legal Description



Property Acquired From: **OLD: 1536B**
 Acct. No. **NEW: 1518C**

MAP BLOCK PAR & SUB
 026
 Photo Call No
 092

15-36B **26**
 Map Block Parcel


Date	Grantor (From)	Grantee (To)	D.B.	Pg.	Type	W.D. Cons
9-27-85	<i>Builders, Inc.</i> Willoughby & Jewell	Master Homes, Inc.	484	392	WD	18 ⁹⁵
5-15-86	Master Homes, Inc.	<i>Diane R.</i> BROWN, Terry R. &	538	68	W	115 ⁰⁰


City	G.M.D.	L.D.	L.L.	Dimensions	Acreage				
					Return	Deed	Plat	Comp.	Used
		15	1281						

Subdivision	Block	Lot	Plat Bk.	Page
Willow Creek S/D UNIT JTE Phase II	A	71	25	118

Brief Legal Description







Property
Acquired From:
Acct. No.


MAP BLOCK, PAR SUB
OLD: 1536B : 029
NEW: 1518C : 095

15-36B		29
Map	Block	Parcel

Date	Grantor (From)	Grantee (To)	D.B.	Pg.	Type	W.D. Cons
2-14-86	<i>Builders, Inc</i> Willoughby & Sewell	Russell & Young Bldg	511	276	W	19 ²⁰
6-30-86	Russell & Young Bldg.	Elizabeth Richardson Lofton, Roy Devon, Jr.	543	423	W	123 ⁵⁰

City	G.M.D.	L.D.	L.L.	Dimensions	Acreage				
		15	1240 1281		Return	Deed	Plat	Comp.	Used

Subdivision	Block	Lot	Plat Bk.	Page
Willow Creek S/D UNIT III Phase II	A	74	25	118
Brief Legal Description			99	23
			29	129




MAP BLOCK PAR SUB
 Property Acquired From: OLD: 1536B 030
 Acct. No: 1551 Pin NEW: 1518C 096

15-36B		30
Map	Block	Parcel

Date	Grantor (From)	Grantee (To)	D.B.	Pg.	Type	W.D. Cons
8-6-85	Willoughby & Jewell Builders, Inc	Ogilvie Construction Company, Inc.	474	683	WD	1950
2-28-86	Ogilvie Const. Co.	Barbara S. Lee, Ray Stanley, Jr.	513	394	W	119 90
10/1/90	Barbara S. Lee, Ray Stanley, Jr. &	Ellis, Edward R.	913	252	W	130 00
10/1/90	Ellis, Edward R.	Ellis, Edward R. & Ellen E.	913	260	W	—

City	G.M.D.	L.D.	L.L.	Dimensions	Acreage				
					Return	Deed	Plat	Comp.	Used
		15	1240 1281						
Subdivision					Block	Lot	Plat Bk.	Page	
Willow Creek S/P Unit III Phase II					A	75	25	118	
Brief Legal Description									




Property Acquired From: OLD: 1536B
 Acct. No. 1555 P NEW: 1518G

MAP BLOCK PAR SUB
 031
 Photo Call No
 097

15-36B 31
 Map Block Parcel

Date	Grantor (From)	Grantee (To)	D.B.	Pg.	Type	W.D. Cons
2-20-86	^{Builders, Inc.} Willoughby & Sewell	Baldwin Robert R.	560 512	675 57	CW W	1920
8-18-86	Baldwin Robert R.	^{J. Deanna} Hughes Charles J. &	560	676	W	1279 ⁹⁰
8-3-92	^{J. Deanna} Hughes, Charles J. &	^{Salmie A} Bodine, Randal J. &	1261	211	WD	138 ⁰⁰

City	G.M.D.	L.D.	L.L.	Dimensions	Acreage				
		15	1246		Return	Deed	Plat	Comp.	Used
Subdivision					Block	Lot	Plat Bk.	Page	
<u>Willow Creek S/D Unit III Phase II</u>					<u>A</u>	<u>76</u>	<u>25</u>	<u>118</u>	
Brief Legal Description									



Property
Acquired From:
Acct. No.


MAP - BLOCK PAR SUB-
OLD: 1536B 032
NEW: 1518C 098

15-36B		32
Map	Block	Parcel

Date	Grantor (From)	Grantee (To)	D.B.	Pg.	Type	W.D. Cons
2-13-86	Willoughby Builders, Inc. & Sewell	First Dixie Properties, Inc.	511	441	W	1920
12-22-86	First Dixie Properties	Mary E. Griffin, Clifford F. &	589	347	W	11600

City	G.M.D.	L.D.	L.L.	Dimensions	Acreage				
		15	1240		Return	Deed	Plat	Comp.	Used

Subdivision	Block	Lot	Plat Bk.	Page
Willow Creek S/D Unit III Phase II	A	77	25	118
Brief Legal Description			29	23




Property Acquired From:	MAP BLOCK PAR SUB OLD: 1536B 033	
Acct. No.	NEW: 1518C	Photo Call No 099

15-36B		33
Map	Block	Parcel

Date	Grantor (From)	Grantee (To)	D.B.	Pg.	Type	W.D. Cons
7-86	<i>Builders, INC</i> Willoughby & Sewell	Dixon, Charlotte A	504	555	WD	39 ⁴⁰ 215
9-30-86	Dixon, Charlotte A.	<i>Tamra L.</i> Haley, Robin G. &	569	240	W	113 ⁹⁰
5-13-91	Haley, Robin G.	Haley, Tamra L.	1012	202	Gen	5

City	G.M.D.	L.D.	L.L.	Dimensions	Acreage				
		15	1240		Return	Deed	Plat	Comp.	Used
Subdivision					Block	Lot	Plat Bk.	Page	
Willow Creek S/D Unit III Phase II					A	78	25	118	
Brief Legal Description							29 179		



Property Acquired From:	MAP: 1536B	BLOCK: 034	PAR: 100	SUB:
Acct. No.:	NEW: 1518C	Photo: 100	Call No:	


1536B		34
Map	Block	Parcel

Date	Grantor (From)	Grantee (To)	D.B.	Pg.	Type	W.D.Cons
5-6-86	Willoughby & Sewell Builders, Inc.	Amonett Building Corp.	529	519	W	19 ²⁰
1-29-88	Amonett Building Corp.	Rosemary Van Arsedale Van Arsedale, George L. &		688	WO	127 ⁵⁰

City	G.M.D.	L.D.	L.L.	Dimensions	Acreage				
					Return	Deed	Plat	Comp.	Used
		15	1240						

Subdivision	Block	Lot	Plat Bk.	Page
Willow Creek S/D Unit III Phase II	A	79	25	118

Brief Legal Description	29	23
	34	184




Property Acquired From: **MAP** **BLOCK**
 Acct. No. **OLD: 1536B**
NEW: 1518C

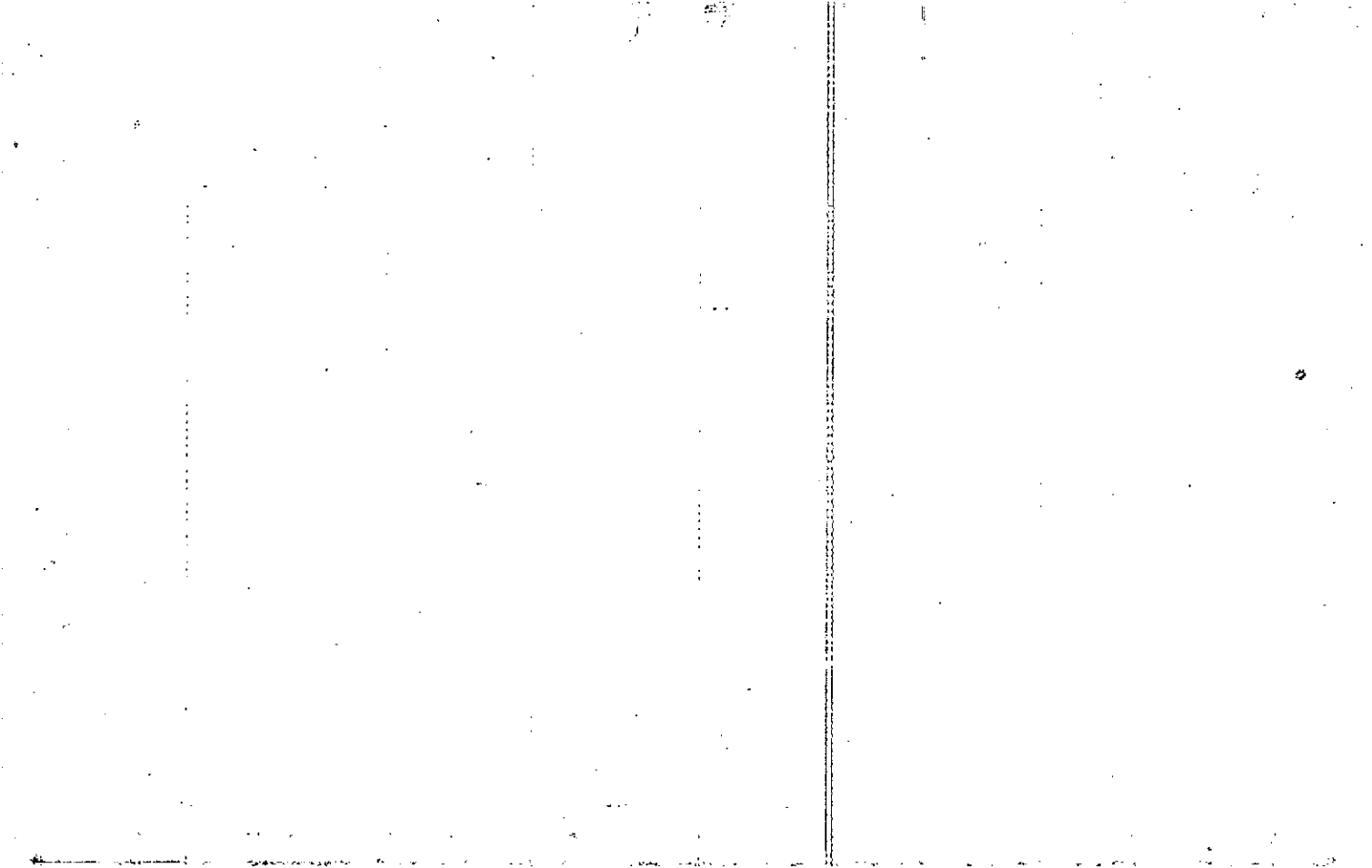
PAR **SUB**
035
Photo **Call No**
101

1536B **35**
Map **Block** **Parcel**

Date	Grantor (From)	Grantee (To)	D.B.	Pg.	Type	W.D. Cons
4-17-86	<i>Builders Inc</i> Willoughby & Sewell	Mashburn Kennan L.	525	596	W	1920
10-28-86	Mashburn Kennan L.	Deidre Heister Bell Bell, Jeffrey L. &	576	269	W	140 ¹⁰

City	G.M.D.	L.D.	L.L.	Dimensions	Acreage				
					Return	Deed	Plat	Comp.	Used
			15	1240					
Subdivision					Block	Lot	Plat	Bk.	Page
Willow Creek S/D Unit III Phase II					A	80	25	118	
Brief Legal Description							29	179	





Property
Acquired From:
Acct. No. 5041 Pl.

MAP BLOCK PAR SUB
OLD: 1536B 1037
NEW: 1518C 103


15-36B		37
Map	Block	Parcel

Woodstock

Date	Grantor (From)	Grantee (To)	D.B.	Pg.	Type	W.D. ²⁰⁴⁵ ₃₇₂₅
6-28-86	Przem, Charles Builders, INC Willoughby & Sewell	Kathleen J. Barklind, Robert C. +	204 372	555 47	W/D W	116 ⁰⁰
2/2/92	Kathleen J. Barklind, Robert C. +	Teresa A. Gasnell Gasnell, Steiner Ltd	1140	255	W/D	124 ⁰⁰

City	G.M.D.	L.D.	L.L.	Dimensions	Acreage				
					Return	Deed	Plat	Comp.	Used
		15	1240						


Subdivision	Block	Lot	Plat Bk.	Page
Willow Creek S/D Unit III Phase II	A	82	25	118
Brief Legal Description			29	179



Property Acquired From:	MAP --- BLOCK --- PAR --- SUB	OLD: 1536B	038	15-36B		38
Aect. No. 5051 P	NEW: 1518C 1-10	Photo 104	Call No	Map	Block	Parcel

Date	Grantor (From)	Grantee (To)	D.B.	Pg.	Type	W.D. Cons
8-5-86	Builders, Inc Willoughby & Jewell	dba Nelson L. Jones, II & Co. Jones Nelson L II	514	497	W	1970
8-29-86	dba Nelson L. Jones, II & Co. Jones Nelson L II	Janet W. Swearengen, John M.	559	628	W	115 40
6-22-92	Janet W. Swearengen, John M.	Swearengen, Janet W	1226	58	QC	10.00

City	G.M.D.	L.D.	L.L.	Dimensions	Acreage				
		15	1240		Return	Deed	Plat	Comp.	Used
Subdivision					Block	Lot	Plat Bk.	Page	
Willow Creek S/P Unit III Phase II					A	83	25	118	
Brief Legal Description							29	23	



Property Acquired From: OLD: 1536B
 Acct. No. 5050 NEW: 1518C


MAP BLOCK PAR SUB
 039
 Photo Call No
 105


<u>15-36B</u>		<u>39</u>
Map	Block	Parcel

Date	Grantor (From)	Grantee (To)	D.B.	Pg.	Type	W.D. Cons
<u>3-20-86</u>	<u>Willoughby & Jewell Builders, Inc.</u>	<u>Russell & Young & Bldrs. Inc.</u>	<u>517</u>	<u>614</u>	<u>W</u>	<u>2 Lots 42 20</u>
<u>8-29-86</u>	<u>Russell & Young Bldrs Inc.</u>	<u>Sharon L Markovich Peter J. &</u>	<u>563</u>	<u>383</u>	<u>W</u>	<u>122 90</u>
<u>5-29-91</u>	<u>Sharon L. Markovich, Peter J. &</u>	<u>Sheehan, Timothy K. & Kerry J.</u>	<u>1001</u>	<u>201</u>	<u>W/D</u>	<u>119.8</u>

City	G.M.D.	L.D.	L.L.	Dimensions	Acreage				
					Return	Deed	Plat	Comp.	Used
		<u>15</u>	<u>1240</u>						

Subdivision	Block	Lot	Plat Bk.	Page
<u>Willow Creek S/D Unit III Phase II</u>	<u>A</u>	<u>84</u>	<u>25</u>	<u>118</u>
Brief Legal Description			<u>29</u>	<u>179</u>






Property Acquired From: **1529 Pine**
 Asect. No. **1529 Pine**
 Woodstock

MAP BLOCK PAR SUB
 OLD: 1536B 047
 NEW: 1518C
 Photo 107 Call No

15-36B		47
Map	Block	Parcel

Date	Grantor (From)	Grantee (To)	D.B.	Pg.	Type	W.D. Cons
10-17-85	<i>Builders, Inc.</i> Willoughby & Sewell	<i>Builders, Inc.</i> Streetman & Helton	488	680	WD	19 ²⁰
2-19-86	<i>Builders, Inc.</i> Streetman & Helton	Geraldine V. Madary, William George III	517	3/5	W	107 ⁰⁸

City	G.M.D.	L.D.	L.L.	Dimensions	Acreage				
		15	1240 1241 1280		Return	Deed	Plat	Comp.	Used
Subdivision					Block	Lot	Plat Bk.	Page	
Willow Creek S/D Unit III Phase II					A	92	25	118	
Brief Legal Description					66				




Property Acquired From:
Aest. No. 50204

MAP - BLOCK - PAR SUB -
OLD: 1536B | 042 |
NEW: 1518C | 108.

15-36B		42
Map	Block	Parcel

Date	Grantor (From)	Grantee (To)	D.B.	Pg.	Type	W.D. Cons			
3-25-86	Builders, INC Willoughby & Sewell	dba Southwind Construction HARRIS, C. L. & Michael Hughes	521	156	W	1920			
12-1-88	Hughes, Michael	Harris, C.L.	758	540	QCD	0			
12-1-88	d/b/a Southwind Const. Harris, C.L.	Sisco, Nathan Wayne	758	541	WD	125 ⁰⁰			
3-6-90	Sisco, Nathan Wayne	Southeast Bank, N.A.	864	410	DUP	106 ⁸⁰			
12/90	SOUTHEAST BANK N.A.	Kelly, Jody ARENA	941	175	LTD w/p	70 ⁰⁰			
10/26/92	ARENA, Kelly Jody	Michael T. Kelly ARENA-Kelly, Jody &	1332	211	WD	100 ⁰⁰			
City		G.M.D.	P.L.D.	L.L.	Dimensions		Acreage		
				15	1240		Return	Deed	
							Plat	Comp.	
							Used		
Subdivision						Block	Lot	Plat Bk.	Page
Willow Creek S/D Unit III Phase II						A	87	25	118
Brief Legal Description								29	160



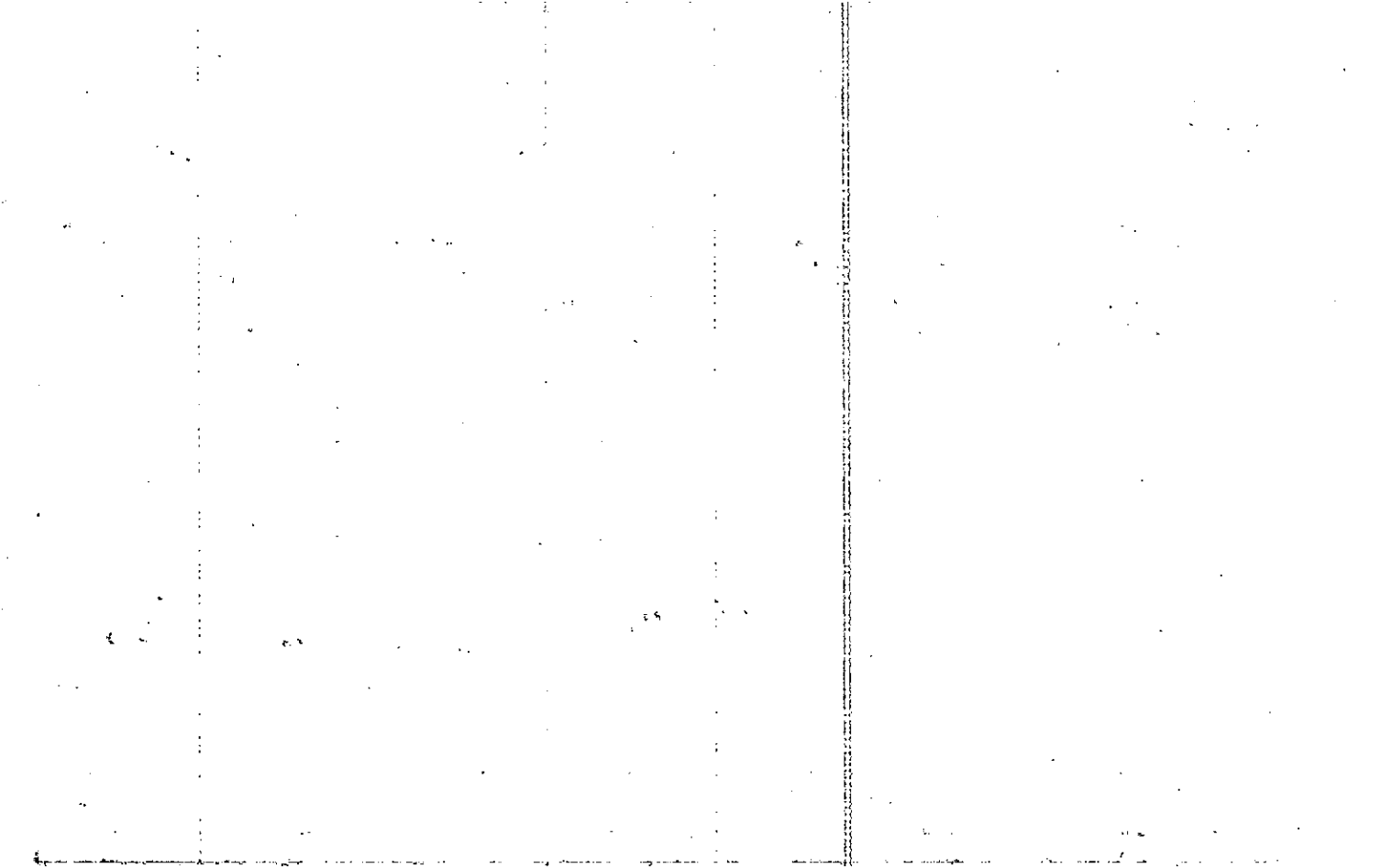
Property Acquired From:	MAP: 1536B	BLOCK: 043	PAR: 43	SUB: 1
Acct. No.:	NEW: 1518C	Photo: 109	Call No:	

1536B		43
Map	Block	Parcel

Date	Grantor (From)	Grantee (To)	D.B.	Pg.	Type	W.D. Cons
2-28-6	Willoughby & Sewell Builders, Inc.	Residential Contractors Southern Homes	510	36	W	1920
9-26-86	Residential Const. Southern Homes	Carman Nesnick, Edward J.	571	395	W	129 ⁵⁰

City	G.M.D.	L.D.	L.L.	Dimensions	Acreage				
					Return	Deed	Plat	Comp.	Used
		15	1240						

Subdivision	Block	Lot	Plat Bk.	Page
Willow Creek S/D Unit III Phase II	A	88	25	118
Brief Legal Description			29	23
			29	129



Property Acquired From:
Aect. No. **5000 P**

MAP BLOCK PAR SUB
 OLD: 1536B 044
 NEW: 1518C
 Photo 110 Call No


1536B		44
Map	Block	Parcel

Date	Grantor (From)	Grantee (To)	D.B.	Pg.	Type	W.D. Cons
3-6-86	<i>Builders, Inc</i> Willoughby & Jewell	<i>Builders, Inc</i> Streetman-Helton	514	309	W	19 ²⁰
6-9-86	<i>Builders, Inc.</i> Streetman-Helton	Leslie A. Tramontia, John M. &	538	616	W	120 ⁰⁰
3-15-90	Leslie A. Tramontia, John M. &	Whlin, James A. & Gillian B.	859	602	WD	126 ⁹⁰

City	G.M.D.	L.D.	L.L.	Dimensions	Acreage				
		15	1240		Return	Deed	Plat	Comp.	Used

Subdivision	Block	Lot	Plat Bk.	Page
Willow Creek S/D Unit III Phase II	A	89	25	118

Brief Legal Description



Property
Acquired From:
Acct. No. 1571

MAP — BLOCK — PAR — SUB —
 OLD: 1536B
 045
 Photo 111
 Call No


15-36B		45
Map	Block	Parcel

Date	Grantor (From)	Grantee (To)	D.B.	Pg.	Type	W.D. Cons
11-25-85	Willoughby & Sewell Builders, Inc	Ogilvie Construction Co	496	651	WD	19 ²⁰
1-16-87	Ogilvie Construction Co, Inc	Bernadette M. Brennan Douglas W. & Sharon J.	599	314	WD	114 ⁹⁰
4/6/90	Bernadette M. Brennan Douglas W. & Sharon J.	Van Camp, Bruce D. &	863	23	W	120 ²⁰

City	G.M.D.	L.D.	L.L.	Dimensions	Acreage				
		15	1240		Return	Deed	Plat	Comp.	Used
			1281						

Subdivision	Block	Lot	Plat Bk.	Page
Willow Creek SID Unit III Phase II	A	90	25	118

Brief Legal Description



Property
Acquired From:
Aect. No. **1525 P**

MAP
OLD: 1536B

BLOCK PAR SUB
1046

NEW: 1518C


112

15-36B		46
Map	Block	Parcel

Date	Grantor (From)	Grantee (To)	D.B.	Pg.	Type	W.D. Cons
11-25-85	^{Builders, Inc} Willoughby & Sewell	^{Co, Inc.} Ogilvie Construction	496	651	WD	19 ⁷⁰
4-2-86	Ogilvie Const. Co., Inc.	^{Sh} Bussone, Mark L. &	521	323	W	126 ⁴⁰
3-19-87	^{Shelia M.} Bussone, Mark L. &	Merrill Lynch Relocation	612	618	WD	42 ²⁰
3-25-87	Merrill Lynch Relocation	^{Briar B.} Knudson, Robert G. &	612	619	WD	130 ⁵⁰
10-14-88	^{Briar B.} Knudson, Robert G. &	Anderson, Michael J.	752	89	WD	138 ⁵⁰
10-14-88	Anderson, Michael J.	Anderson, Deborah G.	752	88	DCD	0

City	G.M.D.	L.D.	L.L.	Dimensions	Acreage				
		15	1240		Return	Deed	Plat	Comp.	Used
			1281						

Subdivision	Block	Lot	Plat Bk.	Page
Willow Creek S/D Unit III Phase II	A	91	25	118
Brief Legal Description			34	184




Property
Acquired From:
~~Acct. No.~~ 5030 P.

MAP BLOCK PAR SUB
OLD: 1536B 041
NEW: 1518C 113

15-36B		41
Map	Block	Parcel

Date	Grantor (From)	Grantee (To)	D.B.	Pg.	Type	W.D. Cons
3-18-86	Willoughby & Sewell <i>Builders, INC.</i>	THOMAS W. Hughes Lawhorne Thomas R. &	519	73	W	1920
6-23-87	Lawhorne Thomas R. &	Sondra Sue Peterson Leonard D. &	640	477	WO	109 90
9-30-88	Sondra Sue Peterson, Leonard D. &	Deborah Kaye Smith Smith, Robert C. III &	777 743	273 649	QCD WO	0 120

City	G.M.D.	L.D.	L.L.	Dimensions	Acreage				
					Return	Deed	Plat	Comp.	Used
		15	1240						
Subdivision					Block	Lot	Plat	Bk.	Page
Willow Creek S/D Unit III Phase II					A	86	25		118
Brief Legal Description						92	29		23




Property Acquired From: _____ MAP BLOCK PAR SUB
 Acct. No. _____ OLD: 1536B 048
 _____ NEW: 1518C 114

15-36B		48
Map	Block	Parcel

Date	Grantor (From)	Grantee (To)	D.B.	Pg.	Type	W.D. Cons
12-11-85	Willoughby & Sewell Builders, Inc.	Kelley, Gerald Builder Inc.	500	524	WD	1920
2-31-86	Kelley, Gerald Builder	sandra W. Ridgeway, Jimmie R. &	570 566	37 287	re-rec. W	11420

City	G.M.D.	L.D.	L.L.	Dimensions	Acreage				
		15	1241 1280		Return	Deed	Plat	Comp.	Used
Subdivision 1281				Block	Lot	Plat Bk.	Page		
Willow Creek S/D UNIT III Phase II				A	93	25	118		
Brief Legal Description						29	179		




Property
 Acquired From:
 Acct. No. 1587 Pine

MAP BLOCK - PAR SUB
 OLD: 1536B 049
 NEW: 1518C 115

<u>15-368</u>		<u>49</u>
Map	Block	Parcel

Date	Grantor (From)	Grantee (To)	D.B.	Pg.	Type	W.D. Cons
<u>12-13-85</u>	<u>Willoughby & Sewell Builders, Inc</u>	<u>Master Homes, Inc</u>	<u>500</u>	<u>537</u>	<u>WD</u>	<u>1920</u>
<u>7-22-86</u>	<u>Master Homes, Inc.</u>	<u>Cathy WORTHY Dalrymple, Gary Bryan</u>	<u>552</u>	<u>239</u>	<u>W</u>	<u>11900</u>

City	G.M.D.	L.D.	L.L.	Dimensions	Acreage				
		<u>15</u>	<u>1280</u>		Return	Deed	Plat	Comp.	Used
Subdivision					Block	Lot	Plat Bk.	Page	
<u>Willow Creek S/D Unit III Phase II</u>					<u>A</u>	<u>94</u>	<u>25</u>	<u>118</u>	
Brief Legal Description							<u>29 179</u>		



Property Acquired From:
Aect. No. 1591 PII

MAP BLOCK PAR SUB
OLD: 1536B 050
NEW: 1518C L116

15-36B		50
Map	Block	Parcel


Woodstar

Date	Grantor (From)	Grantee (To)	D.B.	Pg.	Type	W.D. Cons
9-27-85	Builders, Inc Willoughby & Sewell	Joint Venture Newman & Shealy	484	628	WD	19 ²⁰
4-24-86	Joint Venture Newman & Shealy	marlene S. Newhaus, Kenneth P. &	528	63	W	11 ⁵⁰

City	G.M.D.	L.D.	L.L.	Dimensions	Acreage				
					Return	Deed	Plat	Comp.	Used
		15	1280						

Subdivision	Block	Lot	Plat Bk.	Page
Willow Creek S/D Unit III Phase II	A	95	25	118

Brief Legal Description



Property
 Acquired From:
 Acct. No. **1595 P**


MAP BLOCK PAR SUB
 OLD: 1536B
 NEW: 1518C

PAR SUB
 051
 Photo Call No.
 1-17

1536B		51
Map	Block	Parcel

Date	Grantor (From)	Grantee (To)	D.B.	Pg.	Type	W.D. Cons
9-27-85	<i>Builders, Inc</i> Willoughby & Sewell	<i>Joint Venture</i> Newman & Shealy	484	623	WD	19 ²⁰
3-28-86	<i>Joint Venture</i> Newman & Shealy	Read, Gary A.	521	561	W	114 ⁰⁰
6-27-86	Read, Gary A. & int.	Read, Janet & M. ^{Joint.}	556	69	W	—

City	G.M.D.	L.D.	L.L.	Dimensions	Acreage				
		15	1280		Return	Deed	Plat	Comp.	Used
Subdivision					Block	Lot	Plat Bk.	Page	
Willow Creek S/D Unit III Phase II					A	96	25	118	
Brief Legal Description									



MAP BLOCK PAR SUB
 SOLD: 1536B 052
 NEW: 1518C 118

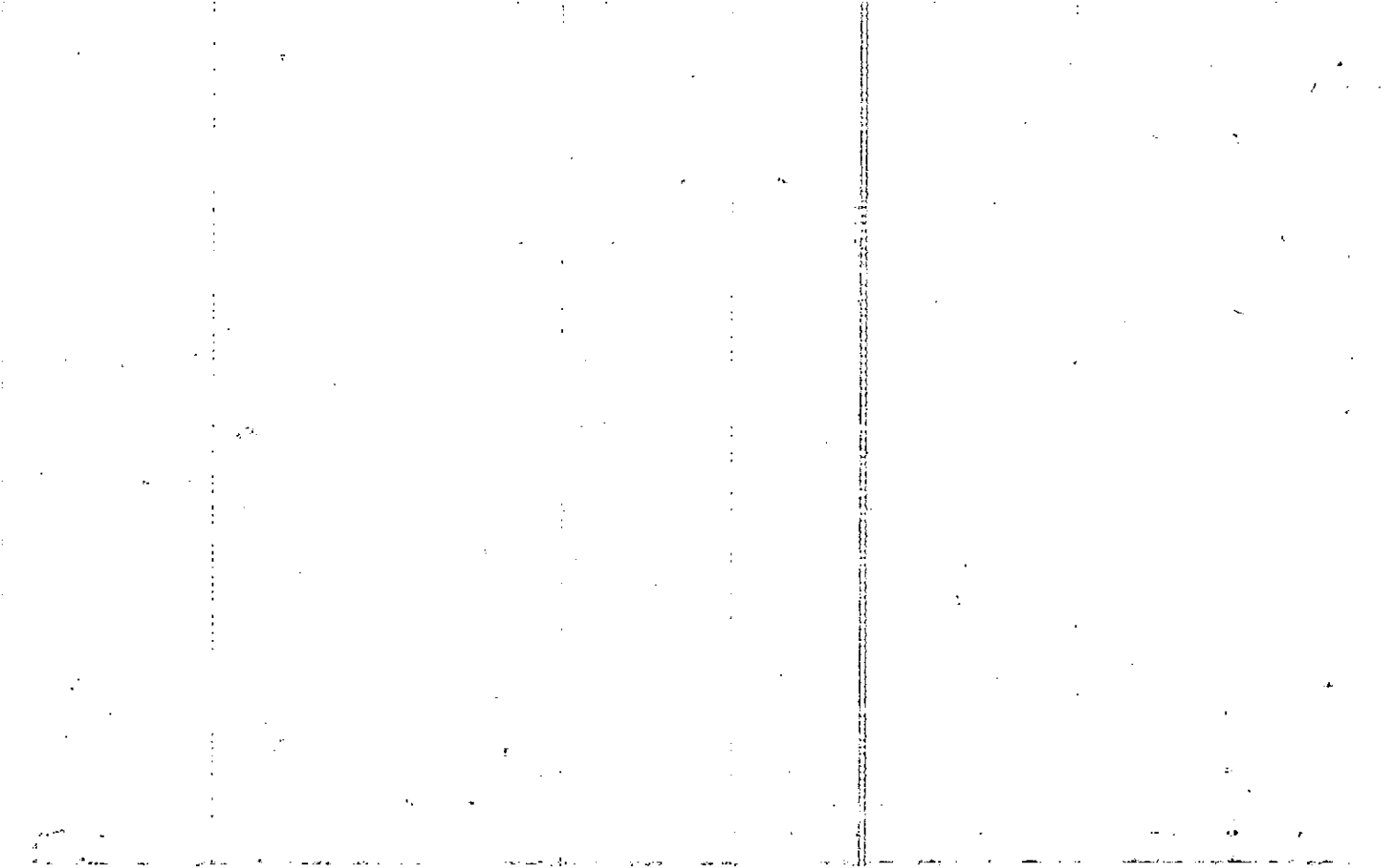
Property Acquired From:
 Aest. No: 1599 Pill

15-36B		52
Map	Block	Parcel

Date	Grantor (From)	Grantee (To)	D.B.	Pg.	Type	W.D. Cons
7-25-88	Willoughby, ^{Builders INC} Sewell	North Metro Construction ^{CO, INC}	472	424	WD	18 20
2-26-86	NORTH Metro Const. Co.	JOHN T Spiers William R. Jr.	5/3	189	W	118 00
10-31-88	Joann T. Spiers, William R. Jr.	Rachel Bowman Anderson Anderson, Jonathan William	750/298		WD	132 90

City	G.M.D.	L.D.	L.L.	Dimensions	Acreage				
		15	1280		Return	Deed	Plat	Comp.	Used

Subdivision	Block	Lot	Plat Bk.	Page
Willow Creek S/D UNIT III Phase II	A	97	25	118
Brief Legal Description			29	73



Property
Acquired From:
Acct. No.

MAP BLOCK PAR SUB
 OLD: 1536B 053
 NEW: 1518C
 Photo 119 Call No


15-36B 53
 Map Block Parcel

Date	Grantor (From)	Grantee (To)	D.B.	Pg.	Type	W.D. Cons
5-23-85	Builders, Inc. Willoughby & Sewell	Company, Inc. Ogilvie Construction	459	378	WD	18 ⁴⁰
11-19-85	Company, Inc. Ogilvie Construction	Jill Layne Lawrence Lawrence, Stephen W. &	498/318		WD	121 ³⁰
7-29-91	Jill Layne Lawrence Lawrence, Stephen W.	Yde, Charlene B.	1040	252	WD	130 ⁰⁰

City	G.M.D.	L.D.	L.L.	Dimensions	Acreage				
					Return	Deed	Plat	Comp.	Used
		15	1280						

Subdivision	Block	Lot	Plat Bk.	Page
Willow Creek S/D Unit III Phase II	A	98	25	118

Brief Legal Description



Property Acquired From: **MAP BLOCK PAR SUB**
 OLD: 1536B 054
 Acct. No: 1607 P NEW: 1518C 120


15-36B		54
Map	Block	Parcel

Date	Grantor (From)	Grantee (To)	D.B.	Pg.	Type	W.D. Cons
5-23-85	Builders, Inc Willoughby & Jewell	Company, Inc Ogilvie Construction	459	378	WD	18 ⁴⁰
9-27-85	Company, Inc Ogilvie Construction	KAY E. Bowling, Jeffrey Lent	481	678	WD	112 ⁹⁰
4-20-87	KAY E. Bowling, Jeffrey Lent	Merrell Lynch Rebeccation	466	509	W	21 ⁰⁰
10-2-87	Merrell Lynch Rebeccation	Gloria Jean Eber, Harry Marvin	466	510	W	116 ²⁰

City	G.M.D.	L.D.	L.L.	Dimensions	Acreage				
					Return	Deed	Plat	Comp.	Used
		15	1280						

Subdivision	Block	Lot	Plat Bk.	Page
Willow Creek S/D Unit III Phase II	A	99	25	118


Brief Legal Description



Property Acquired From:	MAP BLOCK PAR SUB		
Acct. No. 1611 Pine	5 OLDG-1536B	055	55
	NEW: 1518C	Photo 121	Call No
		Map	Block Parcel

Date	Grantor (From)	Grantee (To)	D.B.	Pg.	Type	W.D. Cons
1-17-85	Builders, INC Willoughby & Sewell	Mashburn, Kennon L.	507	194	WD	1900
7-1-86	Mashburn, Kennon L.	Debra R. Lux, Russell E. &	546	533	W	114 90

City	G.M.D.	L.D.	L.L.	Dimensions	Acreage			
					Return	Deed	Plat Comp.	Used
		15	1280					
Subdivision					Block	Lot	Plat Bk.	Page
Willow Creek S/D UNIT III Phase II					A	100	25	118
Brief Legal Description							29	73
							29	129




Property Acquired From: 1615 Pi MAP BLOCK PAR SUB
 OLD: 1536B 056
 NEW: 1518C 122

15-36B		56
Map	Block	Parcel


Date	Grantor (From)	Grantee (To)	D.B.	Pg.	Type	W.D.Cons
7-17-85	<i>Builders, Inc</i> Willoughby & Sewell	<i>INC</i> Jones, Keith Builders	469	200	WD	18 ⁵⁰
4-4-86	Jones Keith Builders, Inc.	Betty E. McGovern Billy R. &	523	557	W	109 ⁹⁰
9/2/90	Betty E. McGovern, Billy R. &	Linda E. Perkerson's Steve &	910	302	W	124 ⁹⁰

City	G.M.D.	L.D.	L.L.	Dimensions	Acreage			
					Return	Deed	Plat Comp.	Used
		15	1280					
Subdivision					Block	Lot	Plat Bk.	Page
Willow Creek S/D Unit III Phase II					A	101	25	118
Brief Legal Description								



Property Acquired From:	MAP BLOCK PAR SUB	15-368	57
Acct. No.	OLD: 1536B	057	
	NEW: 1518C	123	
		Map	Block Parcel

Date	Grantor (From)	Grantee (To)	D.B.	Pg.	Type	W.D. Cons				
10-17-85	^{Builders, Inc.} Willoughby & Sewell	^{INC.} Cooper J. T. Enterprises	488	694	WD	18 ⁵⁰				
11-6-86	Cooper, J. T. Enterprises	^{Sara E.} Cody, Jerry B. & J	581	96	W	126 ⁵⁰				
3-21-91	Cody, Jerry B.	Cody, Sara E.	970	317	PCD	0				
5-31-91	Cody, Sara E.	^{Pamela A.} Jacobs, Charles H. & J	1003	200	WD	12.58*				
City		G.M.D.	L.D.	L.L.	Dimensions		Acreage			
			15	1280			Return	Deed	Plat Comp.	Used
Subdivision						Block	Lot	Plat Bk.	Page	
Willow Creek S/D UNIT III Phase II						A	102	25	118	
Brief Legal Description								29	179	




Property Acquired From:	MAP BLOCK	PAR & SUB		
Acct. No.	OLD: 1536B	058		
	NEW: 1518C	Photo	Call No	
		124		

15-36B		58
Map	Block	Parcel

Date	Grantor (From)	Grantee (To)	D.B.	Pg.	Type	W.D. Cons
7-26-85	Willoughby & Sewell Builders, INC	Sewell, Joe Builder, INC.	471	500	WD	18 ⁷⁰
12-23-85	Sewell, Joe Builders, INC	Cute, Joe & Christine A.	502	405	WD	107 ⁹⁰
4-10-90	Cute, Joe & Christine A.	Mercer, Harry B. & Carol D.	864	590	WD	103.20

City	G.M.D.	L.D.	L.L.	Dimensions	Acreage				
					Return	Deed	Plat	Comp.	Used
		15	1280						
Subdivision					Block	Lot	Plat Bk.	Page	
Willow Creek S/D Unit III Phase II					A	103	25	118	
Brief Legal Description									




Property Acquired From:	MAP: 1536B
Acct. No.	NEW: 1518C

PAR	SUB
059	
Photo	Call No
125	

1536B		59
Map	Block	Parcel

Date	Grantor (From)	Grantee (To)	D.B.	Pg.	Type	W.D. Cons
8-21-85	Willoughby & Sewell <i>Builders, Inc</i>	Streetman & Helton <i>Builders, Inc</i>	477	189	WD	18 ⁵⁰
11-29-85	Streetman & Helton <i>Builders, Inc</i>	Blaber, John J.	498	326	WD	108 ⁰⁰
11-29-85	Blaber, John J.	Blaber, John J. & Christine D.	498	333	WD	-0-

City	G.M.D.	L.D.	L.L.	Dimensions	Acreage				
		15	1280		Return	Deed	Plat	Comp.	Used
Subdivision					Block	Lot	Plat	Bk.	Page
Willow Creek S/D Unit III Phase II					A	104	25	118	
Brief Legal Description									




Property Acquired From: MAP BLOCK PAR SUB
 Acct. No. OLD: 1536B 060
 NEW: 1518C 126


15-36B		60
Map	Block	Parcel

Date	Grantor (From)	Grantee (To)	D.B.	Pg.	Type	W.D. Cons
2-286	Willoughby & Sewell <i>Builders, Inc.</i>	Southern Homes <i>Residential Contractors</i>	510	58	W	19 ²⁰
9-2-86	Southern Homes <i>Residential Contractors</i>	Kimberly A. Leshner, Michael E. &	564	222	W	123 ⁹⁰

City	G.M.D.	L.D.	L.L.	Dimensions	Acreage				
					Return	Deed	Plat	Comp.	Used
		15	1280						

Subdivision	Block	Lot	Plat Bk.	Page
Willow Creek S/D Unit III Phase II	A	105	25	118
Brief Legal Description			29	73
			29	179





Property
 Acquired From: 1.
 Acct. No. 1639 Pine

MAP BLOCK PAR SUB
 OLD: 1536B 062
 NEW: 1518C 128


15-36B		62
Map	Block	Parcel


Date	Grantor (From)	Grantee (To)	D.B.	Pg.	Type	W.D. Cons
10-22-85	Willoughby Builders, Inc. & Sewell	Russell & Young Bldg. Inc.	490	159	WD	1870
5-2-86	Russell & Young Bldg. Inc.	Sandra K. Warr, Edgar M., IV &	533	359	W	11150

City	G.M.D.	L.D.	L.L.	Dimensions	Acreage				
					Return	Deed	Plat	Comp.	Used
		15	1280						

Subdivision	Block	Lot	Plat Bk.	Page
Willow Creek S/D Unit III Phase II	A	107	25	118

Brief Legal Description






Property Acquired From:	MAP BLOCK PAR SUB OLD: 1536B 064
Acet. No. 1647 P	Photo Call No NEW: 1518C 130

1536B		64
Map	Block	Parcel

Date	Grantor (From)	Grantee (To)	D.B.	Pg.	Type	W.D.Cons
1-22-86	^{Builders Int} Willoughby & Jewell	Chumley, Mike Builder	507	233	W	1920
6-13-86	Chumley, Mike Builder	Hoffman, Keith J.	539	136	W	110 ⁵⁰
3-18-91	^{1/2 int} Hoffman, Keith J.	^{1/2 int} Hoffman, Kathleen P.	968	130	DCD	-
1-21-92	Hoffman, Kathleen	HOFFMAN, Keith	1119	99	DCD	-0-

City	G.M.D.	L.D.	L.L.	Dimensions	Acreage				
		15	1280		Return	Deed	Plat	Comp.	Used
Subdivision					Block	Lot	Plat	Bk.	Page
Willow Creek S/D Unit III Phase II					A	109	25	118	29 23
Brief Legal Description									





Property Acquired From:	MAP - BLOCK	PAR	SUB
Acet. No. 489 W	OLD: 1536B	065	
NEW: 1518C		Photo	Call No
			131

15-36B		65
Map	Block	Parcel

Date	Grantor (From)	Grantee (To)	D.B.	Pg.	Type	W.D. Cons
5-23-85	Willoughby & Sewell Builders, Inc	Acres Inc.	459	388	WD	18 ⁵⁰
1-28-86	Acres, Inc.	Stacey R. Schecter, Andrew B.	4508	459	W	107 ⁵⁰

City	G.M.D.	L.D.	L.L.	Dimensions	Acreage				
					Return	Deed	Plat	Comp.	Used
		15	1280						
Subdivision					Block	Lot	Plat Bk.	Page	
Willow Creek S/D UNIT III Phase II					A	110	25	118	
Brief Legal Description									





Property Acquired From:	MAP . BLOCK	PAR . SUB		
Acct. No.	SOLD: 1536B	067		
	NEW: 1518C	Photo	Call No	
		133		

15-36B		67
Map	Block	Parcel

Date	Grantor (From)	Grantee (To)	D.B.	Pg.	Type	W.D. Cons
6-13-85	Willoughby & Jewell Builders, Inc	Kelly Bob Homes, Inc.	463	502	WD	18 50
5-16-86	Kelly Bob Homes, Inc	Brenda Wright, Michael Joseph	557	531	W	111 90

City	G.M.D.	L.D.	L.L.	Dimensions	Acreage				
					Return	Deed	Plat	Comp.	Used
				15 1280					
Subdivision					Block	Lot	Plat Bk.	Page	
Willow Creek S/D Unit III Phase II					A	112	25	118	
Brief Legal Description									



Property Acquired From: WOODSTOCK MAP BLOCK PAR SUB
 Acct. No. 1640 G OLD: 1536B 068
WOODSTOCK NEW: 1518C 134

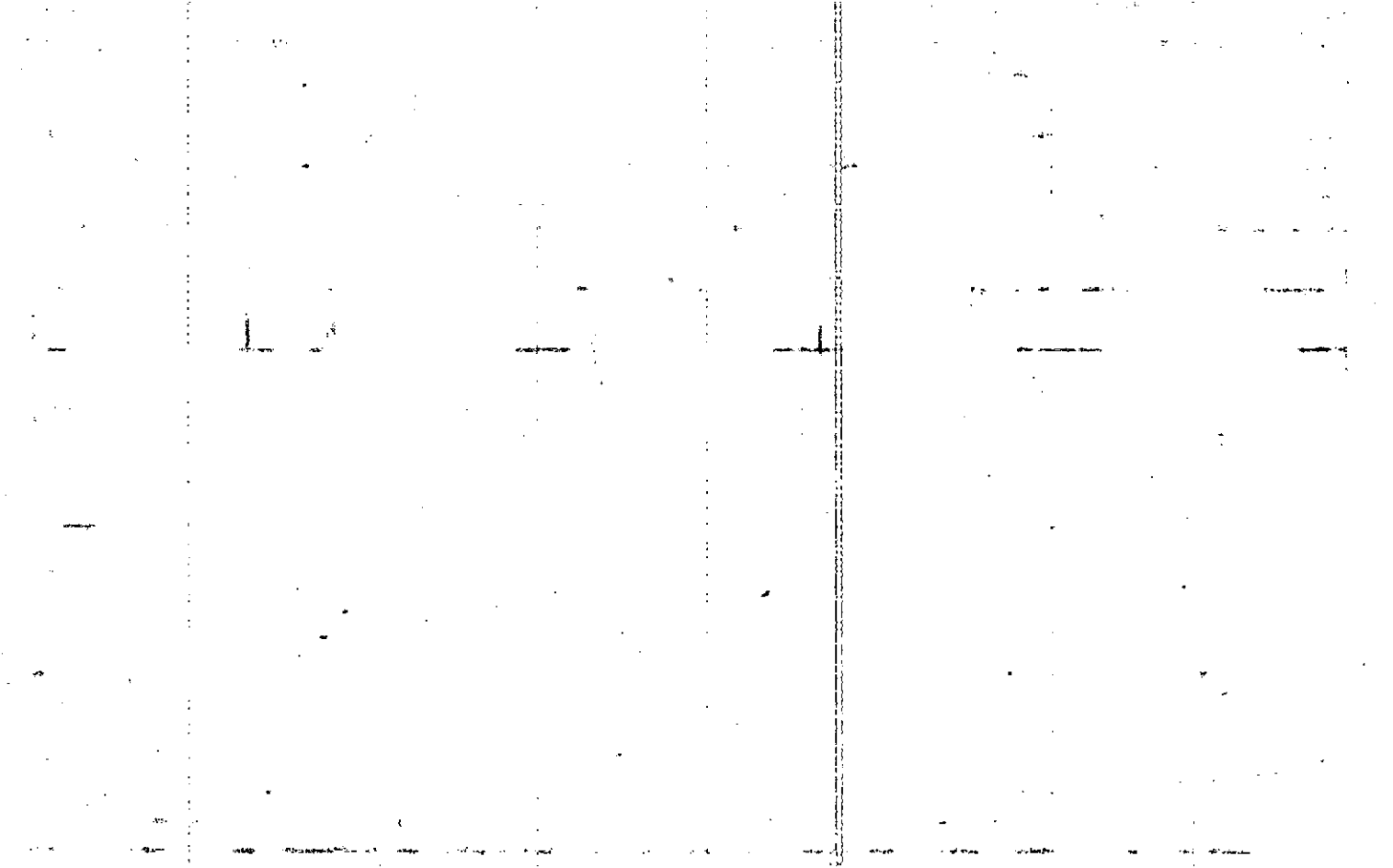
1536B		68
Map	Block	Parcel

Date	Grantor (From)	Grantee (To)	D.B.	Pg.	Type	W.D. Cons
10-22-85	^{Builders, INC} Willoughby & Sewell	^{INC} Russell & Young Bldrs.,	490	159	WD	18 ⁷⁰
4-1-86	Russell & Young Bldrs.	Bartone Jerry L.	522	248	W	115 ⁹⁰
4-1-86	^{1/2 int} Bartone Jerry L.	^{1/2 int} Bartone Sheila A.	529	572	W	—
1-4-88	^{Sheila A.} Bartone, Jerry L. &	^{Jennifer R.} Hopkins, Richard J.	764	339	WD	129 ⁰⁰

City	G.M.D.	L.D.	L.L.	Dimensions	Acreage				
					Return	Deed	Plat	Comp.	Used
		15	1280						

Subdivision	Block	Lot	Plat Bk.	Page
Willow Creek ⁹⁰ UNIT III Phase II	A	113	25	118

Brief Legal Description



Property	MAP	BLOCK	PAR	SUB
Acquired From:	SOLD: 1536B		069	
Acct. No.	NEW: 1518C		Photo 135	Call No


15-36B		69
Map	Block	Parcel


Date	Grantor (From)	Grantee (To)	D.B.	Pg.	Type	W.D. Cons
9-4-85	Willoughby, & Sewell <i>Builders, Inc</i>	Chumley, Mike <i>Builder, Inc</i>	479	431	WD	18 ⁹⁰
11-25-85	Chumley, Mike <i>Builders Inc.</i>	Wagner, William E. <i>Carol Ann</i>	496	407	WD	106 ⁹⁰

City	G.M.D.	L.D.	L.L.	Dimensions	Acreage				
		15	1280		Return	Deed	Plat	Comp.	Used

Subdivision	Block	Lot	Plat Bk.	Page
Willow Creek S/D UNIT III Phase II	A	114	25	118

Brief Legal Description






Property Acquired From:	MAP BLOCK PAR SUB
Acct. No: 1649 Gu	OLD: 1536B .071
NEW: 1518C	Photo Call No
	137

1536B		71
Map	Block	Parcel

Date	Grantor (From)	Grantee (To)	508	Pg.	Type	W.D. Cons
7-17-85	Willoughby & Sewell ^{Builders, Inc}	Jones, Nelson L. II & Co?	469	437	CW	18 ²⁰
1-2-86	Jones, Nelson L. II	House, Gerard J. Jr.	508	1	W	109 ²⁰
1-2-86	House, Gerard J. Jr.	House, Cindy T.	508	6	W	—
10-89	House, Cindy T.	House, Gerard J. Jr.	831	161	PCD	0

City	G.M.D.	L.D.	L.L.	Dimensions	Acreage				
		15	1280		Return	Deed	Plat	Comp.	Used
Subdivision					Block	Lot	Plat Bk.	Page	
Willow Creek S/D Unit III Phase II					A	116	25	118	
Brief Legal Description							29	23	






Property Acquired From:	MAP 1536B	BLOCK	PAR 073	SUB
Acct. No. 1651 Pine	NEW: 1518C		Photo	Call No 139

1536B		73
Map	Block	Parcel

Date	Grantor (From)	Grantee (To)	D.B.	Pg.	Type	W.D. Cons
9-24-85	Builders, Inc Willoughby & Sewell	Betty's Interiors, Inc	484	204	WD	18 ⁴⁰
7-2-86	Betty's Interiors Inc	Joyner, S. Alec, Jr.	545	391	W	121 ⁶⁰
7-2-86	Joyner, S. Alec, Jr. ^{1/2 int.}	Joyner, Nancy L. ^{1/2 int.}	545	391	W	—

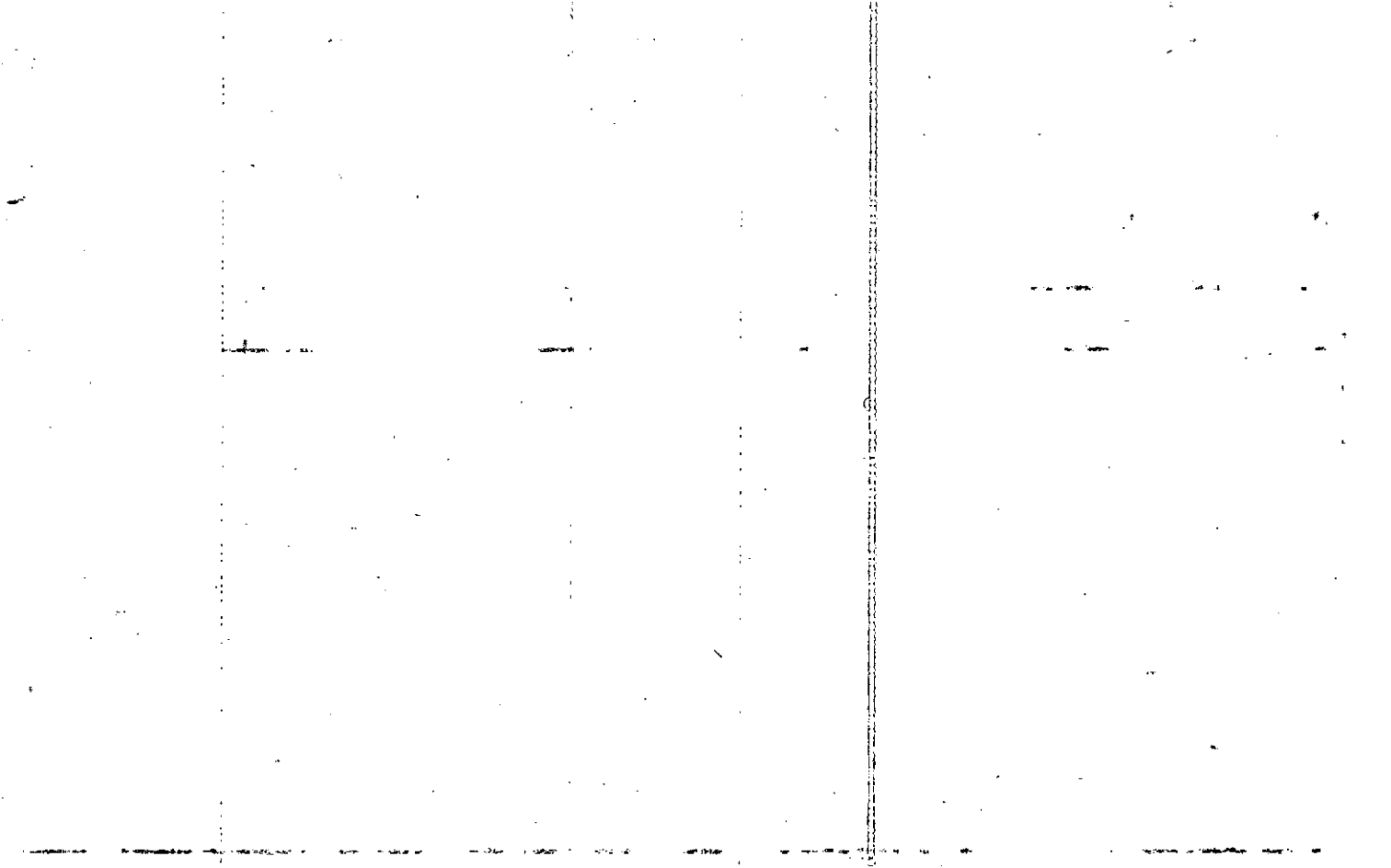
City	G.M.D.	L.D.	L.L.	Dimensions	Acreage				
		15	1279 1280		Return	Deed	Plat	Comp.	Used
Subdivision					Block	Lot	Plat Bk.	Page	
Willow Creek S/D UNIT III Phase II					C	32	25	118	
Brief Legal Description							89	129	




Property Acquired From:	MAP * BLOCK	PAR	SUB		
Acet. No. Address:	OLD: 1536B	074		15-36B	74
	NEW: 1518C	Photo	Call No	Map	Block
		140			Parcel

Date	Grantor (From)	Grantee (To)	D.B.	Pg.	Type	W.D. Cons
8-14-85	Willoughby & Sewell Builders, Inc	Kelley, Gerald Builder, Inc	475	592	WD	18 ⁵⁰
10-28-85	Kelley, Gerald Builder, Inc	Maureen S. Sanders, Jack H. &	492	627	WD	107 ⁶⁰

City	G.M.D.	L.D.	L.L.	Dimensions	Acreage				
					Return	Deed	Plat	Comp.	Used
		15	1279						
Subdivision					Block	Lot	Plat Bk.	Page	
Willow Creek S/D Unit III Phase II					C	31	25	118	
Brief Legal Description									



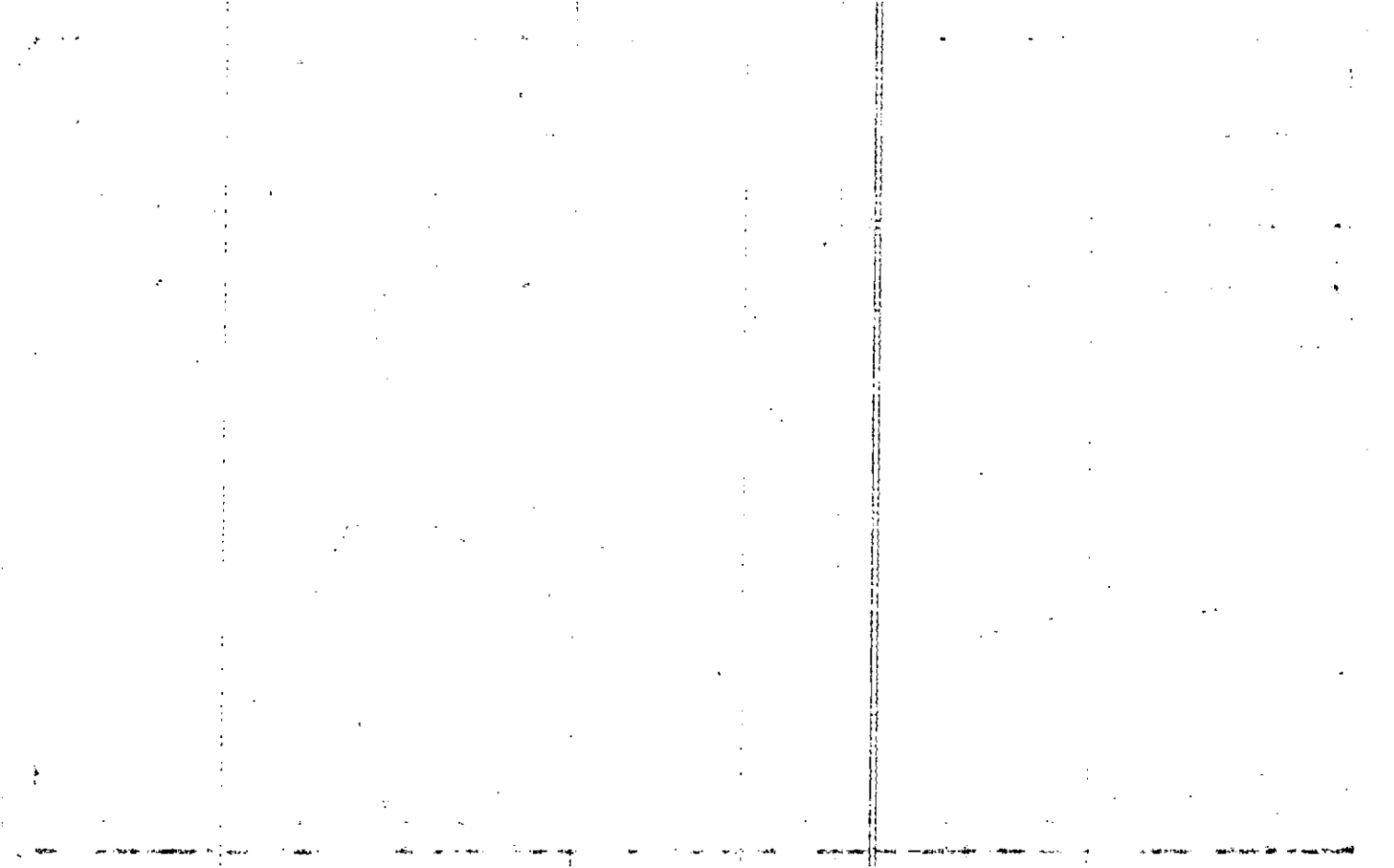


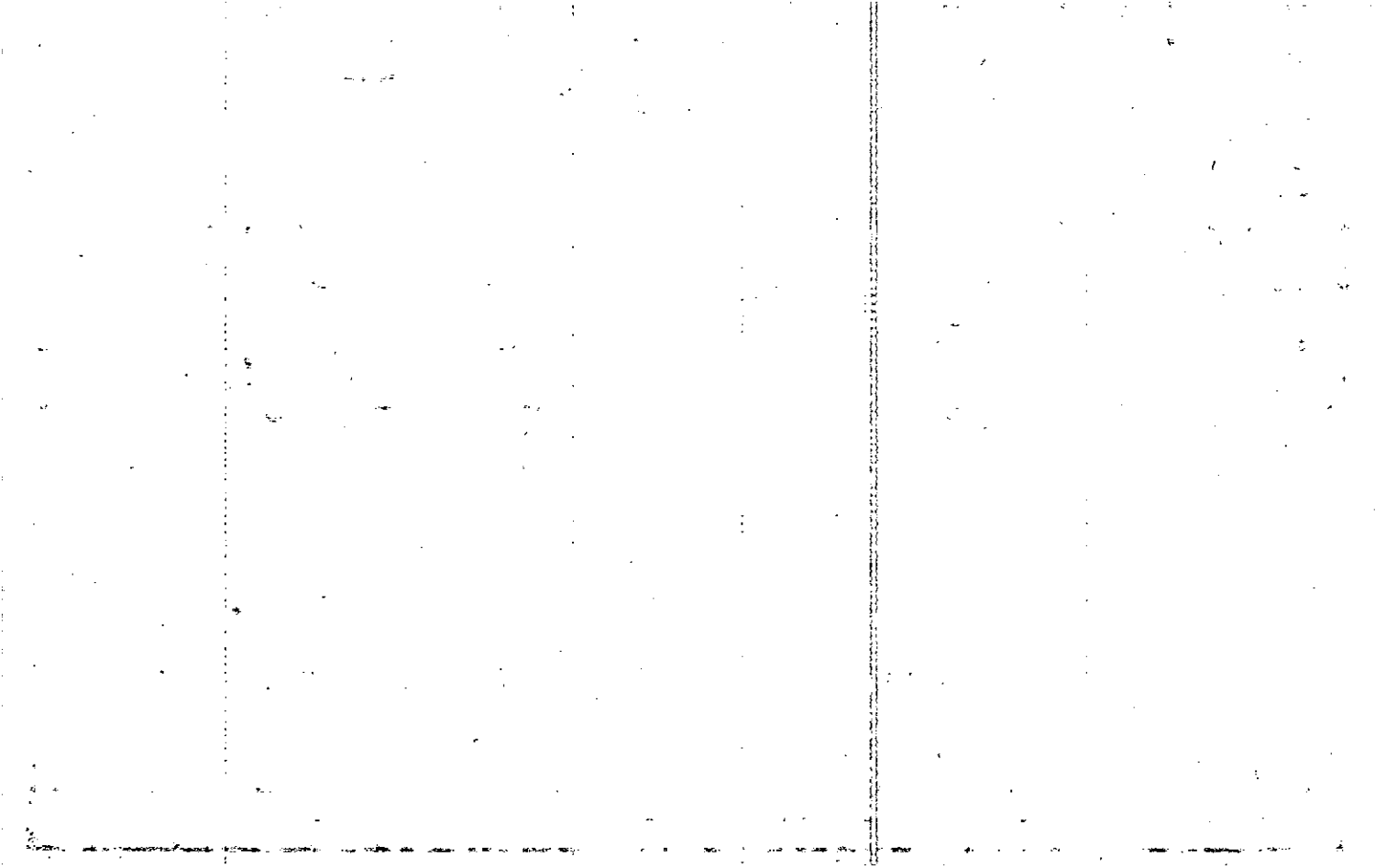
Property Acquired From:	MAP # 1536B3	BLOCK	PAR 076	SUB
Acct. No.	NEW: 1518C		Photo 142	Call No

15-368		76
Map	Block	Parcel

Date	Grantor (From)	Grantee (To)	D.B.	Pg.	Type	W.D. Cons
11-19-85	Willoughby Builders, Inc & Sewell	Sewell Joe & Associates, INC	496	95	WD	1850
9-4-86	Sewell Joe & Associates	Anne A. Ammons, Brian E. &	563	440	W	11700

City	G.M.D.	L.D.	L.L.	Dimensions	Acreage				
		15	1279		Return	Deed	Plat	Comp.	Used
Subdivision					Block	Lot	Plat Bk.	Page	
Willow Creek S/D Unit III Phase II					C	29	25	118	
Brief Legal Description							29	129	






Property Acquired From:	MAP BLOCK	PAR SUB		
Aect. No. 4924	OLD: 1536B	078		
Woodst.	NEW: 1518C	Photo	Call No	
		144		

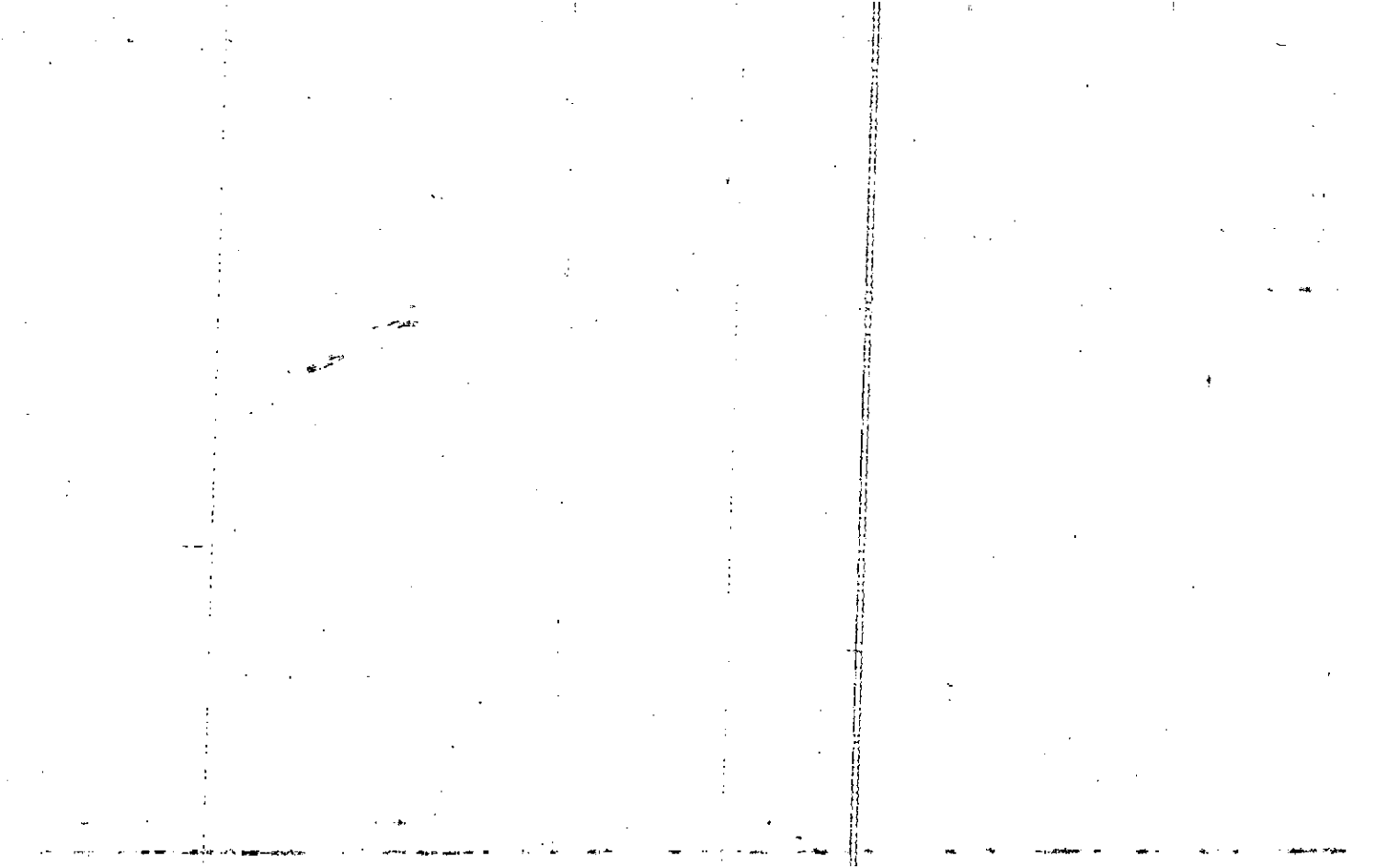
1536B		78
Map	Block	Parcel

Date	Grantor (From)	Grantee (To)	D.B.	Pg.	Type	W.D. Cons
10-16-85	Builders, INC Willoughby & Sewell	Betty's Interiors, INC	495	126	WD	18 ⁴⁰
5-16-86	Betty's Interiors, Inc.	Kimberly J. Morgan, Harold Hagan	535	76	W	110 ⁰⁰

City	G.M.D.	L.D.	L.L.	Dimensions	Acreage				
					Return	Deed	Plat	Comp.	Used
		15	1279						
			1280						

Subdivision	Block	Lot	Plat Bk.	Page
Willow Creek S/D UNIT III Phase II	C	27	25	118
Brief Legal Description				






Property MAP BLOCK PAR SUB
 Acquired From: OLD: 1536B 080
 Acct. No. NEW: 1518C 146

1536B		80
Map	Block	Parcel

Date	Grantor (From)	Grantee (To)	D.B.	Pg.	Type	W.D. Cons
12-9-88	Builders, INC Willoughby & Sewell	Rumph, Chris	767	398	WD	20 ⁰⁰

City	G.M.D.	L.D.	L.L.	Dimensions	Acreage				
		15	1279 1280		Return	Deed	Plat	Comp.	Used
Subdivision					Block	Lot	Plat Bk.	Page	
Willow Creek S/D UNIT III Phase II					C	25	25	118	
Brief Legal Description							34	184	




Rec 5-21-87

Property	MAP	BLOCK	PAR	SUB		
Acquired From:	OLD: 1536B		081			15-36B
Acct. No.			Photo	Call No		81
	NEW: 1518C			147		

Date	Grantor (From)	Grantee (To)	D.B.	Pg.	Type	W.D. Cons
2-13-86	Builders, Inc Willoughby & Sewell	Ogilvie Construction Co	511	292	W	20 ⁵⁰
5-30-86	Co, Inc Ogilvie Construction	Brandon Co. Nelson, David J. &	627	437	WD	120 ²⁰
10-27-87	Nelson, David J. & Brandon	Patel, Dilip D. & Jyotsna	669	653	W	168 ⁰⁰

City	G.M.D.	L.D.	L.L.	Dimensions	Acreage				
					Return	Deed	Plat	Comp.	Used
				15 1279					
Subdivision					Block	Lot	Plat Bk.	Page	
Willow Creek S/D Unit IV						44	25	118	
Brief Legal Description								29	123
								29	180




Property	MAP	BLOCK	PAR	SUB
Acquired From:	OLD: 1536B		082	
Acct. No.	NEW: 1518C		148	

1536B		82
Map	Block	Parcel

Date	Grantor (From)	Grantee (To)	D.B.	Pg.	Type	W.D. Cons
3-19-86	^{Builders, Inc.} Willoughby & Sewell	Cowan, Lynette Duval	518	537	W	21.90
8-19-86	Cowan, Lynette Duval	^{Ellen E.} Cassidy, John J. Jr.	556	619	W	134.20
6-12-87	^{Ellen E.} Cassidy, John J. Jr.	Mazor, Murray	634	360	W.D.	146.00
6-12-87	Mazor, Murray	^{Carmen} Mazor, Murray &	634	367	W.D.	-0-
4-30-92	MAZOR, MURRAY & CARMEN	Rhynne, Bruce T. & PAM	658 1195	309 198	Re Rev. WD	135.00

City	G.M.D.	L.D.	L.L.	Dimensions	Acreage				
					Return	Deed	Plat	Comp.	Used
		15	1279						
Subdivision					Block	Lot	Plat Bk.	Page	
Willow Creek S/D Unit IV						43	25	118	
Brief Legal Description					29 161				




Property Acquired From: 5105 Old
 MAP BLOCK PAR SUB
 OLD: 1536B 083
 NEW: 1518C 149

15-36B		83
Map	Block	Parcel

Date	Grantor (From)	Grantee (To)	D.B.	Pg.	Type	W.D. Cons
3-24-86	Willoughby & Jewell Builders, Inc.	Master Homes, Inc.	518	498	W	21 ⁹⁰
8-22-86	Master Homes Inc.	Susan F. Poteat, John M. &	561	223	W	122 ⁹⁰
3-1-88	Susan F. Poteat, John M. &	Keene Construction	694	46	WD	124 ³⁰
4-13-88	Keene Construction	Cynthia Sue Nothan	694	45	QCD	-0-
	Cynthia Sue Nothan	Rones, Richard L. &	696	53	QCD	-0-
12/22/92	Rones, Richard L. &	Rones, Richard L.	706	587	WD	125 ⁰⁰
			1367	171	QCD	-0-

City	G.M.D.	L.D.	L.L.	Dimensions	Acreage				
		15	1219		Return	Deed	Plat	Comp.	Used
Subdivision					Block	Lot	Plat	BK.	Page
Willow Creek S/D Unit IV						42	25	118	
Brief Legal Description							29	123	




Property Acquired From:	MAP - BLOCK	PAR - SUB.
Acct. No. 5107	OLD: 1536B	084
	NEW: 1518C	Photo
		Call No
		150

15-368		84
Map	Block	Parcel

Date	Grantor (From)	Grantee (To)	D.B.	Pg.	Type	W.D. Cons
3-22-86	Builders, INC. Willoughby & Sewell	Cooper, J.T. Enterprises, Inc	519	306	W	(410FS) 87 60
8-14-87	Cooper, J.T. Enterprises, Inc Sylvia B.	Corn, H. Everette	653	65	WD	121 90
10/89	Corn, H. Everette Sylvia B.	HARRINGTON, GENE H. LAINE S.	827	297	W	125 00

City	G.M.D.	L.D.	L.L.	Dimensions	Acreage				
		15	1279		Return	Deed	Plat	Comp.	Used


Subdivision	Block	Lot	Plat Bk.	Page
Willow Creek S/D Unit II		41	25	118
Brief Legal Description				



Property Acquired From:	MAP BLOCK PAR SUB 150LD: 1536B 085
Acct. No.	NEW: 1518C 151

15-36B	85
Map	Block Parcel

Date	Grantor (From)	Grantee (To)	D.B.	Pg.	Type	W.D. Cons		
65-86	<i>Builders, INC</i> <i>Willoughby & Jewell</i>	<i>Master Homes, Inc.</i>	537	90	W	1790		
112486	<i>Master Homes Inc.</i>	<i>Nancy L. Fowler, James E. F.</i>	584	365	W	11620		
City	G.M.D.	L.D.	L.L.	Dimensions	Acreage			
					Return	Deed	Plat Comp.	Used
			15	1279				
Subdivision					Block	Lot	Plat Bk.	Page
<i>Willow Creek S/D Unit IV</i>						40	25	118
Brief Legal Description							29	180




Recorded 11-10-86

Property Acquired From:	MAP BLOCK	PAR SUB
Acct. No.	OLD: 1536B	086
	NEW: 1518C	Photo Call No
		152

15-36B	86
Map	Block
	Parcel

Date	Grantor (From)	Grantee (To)	D.B.	Pg.	Type	W.D. Cons
8-4-86	Builders, Inc Willoughby & Sewell	Dennis M. Ward, Anthony K., Junior	554 L. &	334	W	17 20
10-29-86	Dennis Ward, Anthony K., Junior	Ward Quality Homes, Inc.	578	654	W	1 00
10-29-86	Ward Quality Homes	Persano Vincent J.	576	604	W	143 00
3-25-91	Persano, Vincent J.	Susan Christine Putney Putney, James L. &	979	28	WD	137 50

City	G.M.D.	L.D.	L.L.	Dimensions	Acreage				
					Return	Deed	Plat	Comp.	Used
		15	1279						
Subdivision					Block	Lot	Plat Bk.	Page	
Willow Creek S/D Unit II						39	25	118	
Brief Legal Description							31	65	




Property Acquired From:	MAP : BLOCK PAR SUB OLD: 1536B 087
Acct. No.	NEW: 1518C 153

15-36B		87
Map	Block	Parcel

Date	Grantor (From)	Grantee (To)	D.B.	Pg.	Type	W.D.Cons
3-31-87	<i>Builders, Inc</i> Willoughby & Jewell	Glass, G. Keith	614	83	WO	92 ⁰⁰
6-87	Glass, G. Keith	Glass, Gina Frank	633	193	POD	289 ⁰
8/89	GLASS, GINA FRANK	POND, CHARLES H. THERESA C.	816	183	W	105 ⁰⁰
10-14-92	Theresa C. Pond Pond, Charles H. &	Lisa K. Bowman Bowman, Steven K. &	1305	208	WO	71 ¹⁰

City	G.M.D.	L.D.	L.L.	Dimensions	Acreage				
					Return	Deed	Plat	Comp.	Used
		15	1279						
Subdivision					Block	Lot	Plat	Bk.	Page
Willow Creek S/D Unit IV						38	25		118
Brief Legal Description							32		107




Property	MAP #	BLOCK	PAR #	SUB
Acquired From:	OLD: 4-1536B		088	
Acct. No.	NEW: 1518C		Photo	Call No
			154	

15-36B		88
Map	Block	Parcel

Date	Grantor (From)	Grantee (To)	D.B.	Pg.	Type	W.D. Cons
5-12-86	Willoughby & Jewell <i>Builders, Inc</i>	Hunter, Charles J.	531	148	W	21-20
12-16-86	Hunter, Charles J.	Mary J. Broekemeier, George E.	590	211	W	139 ³⁰

City	G.M.D.	L.D.	L.L.	Dimensions	Acreage				
					Return	Deed	Plat	Comp. Used	
		15	1279						
Subdivision					Block	Lot	Plat	Bk.	Page
Willow Creek S/D Unit IV						37	25		118
Brief Legal Description							29		180



Property Acquired From:	MAP BLOCK * PAR SUB	Photo	Call No
Acct. No. 4934 Willow Creek Drive	OLD: 61536B	089	
	NEW: 1518C	155	


15-36B		89
Map	Block	Parcel

Date	Grantor (From)	Grantee (To)	D.B.	Pg.	Type	W.D. Cons
3-27-86	Builders, Inc Willoughby & Sewell	Cooper J. T. Enterprises, Inc	59	306	W	(4 lots) 87 60
5-29-87	Cooper, J. T. Enterprises, Inc	Barbara J. Madden, Steven R.	630	673	WD	130 90

City	G.M.D.	L.D.	L.L.	Dimensions	Acreage				
					Return	Deed	Plat	Comp.	Used
		15	1279						

Subdivision	Block	Lot	Plat	Bk.	Page
Willow Creek S/D Unit IV		36	25		118


Brief Legal Description



Property Acquired From:	MAP BLOCK	PAR & SUB
Acet. No. 4932 Willow Creek Drive	OLD: 1536B	090
	NEW: 1518C	Photo Call No 156

15-36B		90
Map	Block	Parcel


Date	Grantor (From)	Grantee (To)	D.B.	Pg.	Type	W.D. Cont.		
3-27-86	Willoughby & Sewell Builders, Inc.	COOPER J.T. ENTERPRISES, INC.	519	306	W	87-60		
12-22-86	COOPER, J. T. ENTERPRISES	MURPHREE, CHARLES H. & Anne C.	591	286	W	135-00		
7/89	MURPHREE, CHARLES H.	KITCHENS, LINDA B.	817	305	W	15-30		
City		G.M.D.	L.D.	L.L.	Dimensions	Acreage		
			15	1279				
Subdivision					Block	Lot	Plat Bk.	Page
Willow Creek SJD Unit IV						35	25	118
Brief Legal Description							31	149



Property Acquired From:	MAP . BLOCK OLD: 1536B?	PAR SUB 091
Acct. No.	NEW: 1518C	Photo Call No 157

15-36B		91
Map	Block	Parcel

Date	Grantor (From)	Grantee (To)	D.B.	Pg.	Type	W.D. Cons		
6-27-86	Builders, Inc Willoughby & Jewell	Russell & Young Bldgs	542	514	W	22.00		
9-18-86	Russell & Young Bldgs Kelly L. Wilkinson	Wilkinson Robert K.	565	646	W	132 ²⁰		
11-30-90	Kelly L. Wilkinson Wilkinson Robert K.	Margaret P. Campagna Campagna Harrison M.	929	197	WD	136 ⁰⁰		
City	G.M.D.	L.D.	L.L.	Dimensions	Acreage			
		15	1279		Return	Deed	Plat Comp.	Used
Subdivision					Block	Lot	Plat Bk.	Page
Willow Creek S/D Unit IV						34	25	118
Brief Legal Description							31	65

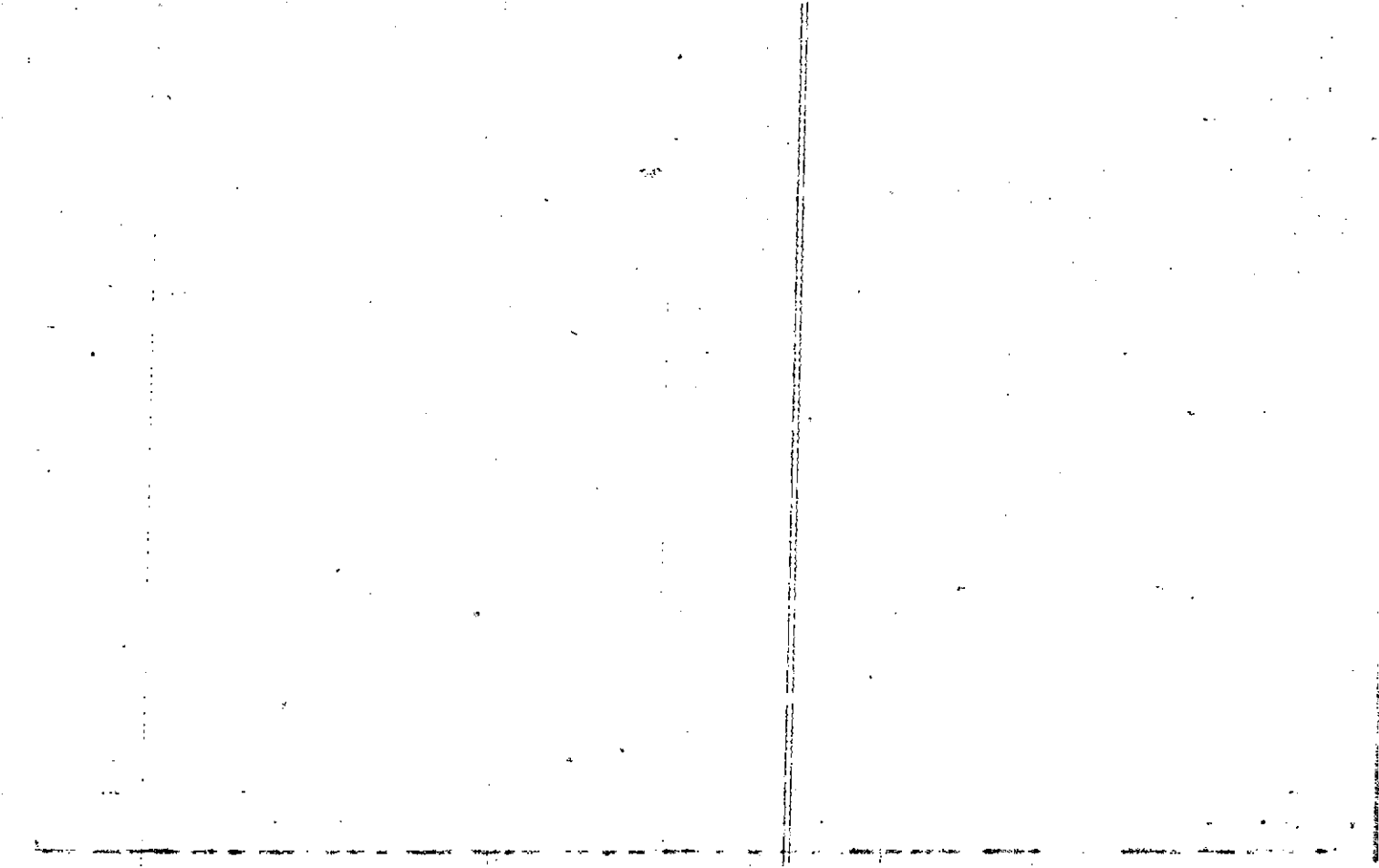


Property Acquired From:	MAP: BLOCK	PAR: SUB
Aect. No. 5/31	OLD: 1536B	092
	NEW: 1518C	Photo Call No
		158.

15-368		92
Map	Block	Parcel

Date	Grantor (From)	Grantee (To)	D.B.	Pg.	Type	W.D. Cons
3-12-86	Builders, Inc Willoughby & Sewell	Joint + Venture Newman & Shealy	517	150	W	2190
12-9-86	Joint Venture Newman & Shealy	Kellene F. Champlin, Danny M. &	587	42	W	123 ⁴⁰

City	G.M.D.	L.D.	L.L.	Dimensions	Acreage				
		15	1279 1280		Return	Deed	Plat	Comp.	Used
Subdivision					Block	Lot	Plat Bk.	Page	
Willow Creek S/D Unit IV						117	25	118	
Brief Legal Description							29	123	



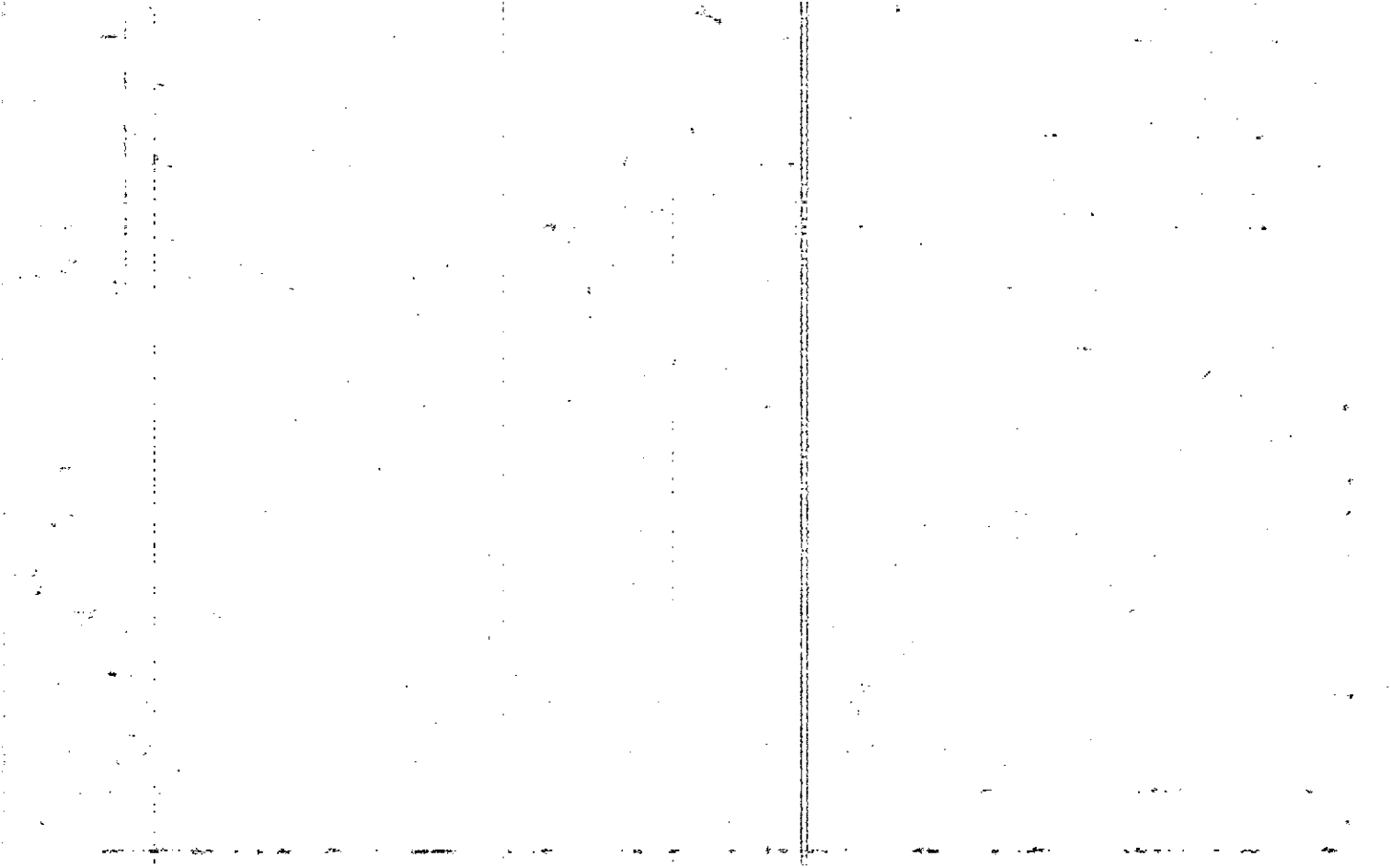
Property Acquired From:	MAP or BLOCK OLD: 1536B	PAR 093	SUB
Aect. No. 5133 C	NEW: 1518C	Photo 159	Call No

1536B		93
Map	Block	Parcel

Date	Grantor (From)	Grantee (To)	D.B.	Pg.	Type	W.D. Cons
6-26-86	<i>Builders, Inc.</i> Willoughby & Sewell	W.K.C. Inc.	542	378	W	220 7380
8-1-86	W.K.C. Inc.	Pavesic, David V.	553	512	W	126 ⁹⁰
8-1-86	Pavesic, David V.	<i>Tana M.</i> Pavesic, David V. &	556	90	W	1 ⁰⁰

City	G.M.D.	L.D.	L.L.	Dimensions	Acreage				
		15	1279 1280		Return	Deed	Plat	Comp.	Used

Subdivision	Block	Lot	Plat Bk.	Page
Willow Creek SPD Unit IV		118	25	118
Brief Legal Description			29	180




Property Acquired From:	MAP *BLOCK HOLD: 1536B	PAR SUB 094	15-36B	94
Acet. No. <i>5/35 C</i>	NEW: 1518C	Photo Call No 160	Map	Block Parcel

Date	Grantor (From)	Grantee (To)	D.B.	Pg.	Type	W.D. Cons
3/19/86	<i>Builders, Inc</i> Willoughby & Sewell	Ogilvie Const. Co.	517	680	W	22 ⁵²
8/5/86	Ogilvie Const. Co.	<i>Hilda N.</i> Alles, Bruce C. &	556	214	W	121 ²⁰

City	G.M.D.	L.D.	L.L.	Dimensions	Acreage				
		15	1279 1280		Return	Deed	Plat	Comp.	Used

Subdivision	Block	Lot	Plat Bk.	Page
<i>Willow Creek S/D Unit IV</i>		119	25	118
Brief Legal Description			29	123
			29	180




Property Acquired From: MAP BLOCK PAR SUB
 OLD: 1536B 095
 Acct. No. 5137 C NEW: 1518C 161

15-36B 95
 Map Block Parcel

Date	Grantor (From)	Grantee (To)	D.B.	Pg.	Type	W.D.Cons
2-19-86	Willoughby & Sewell Builders, Inc	Lindy Donna W.	513	465	W	2150
4-7-89	Lindy Donna W. Willoughby & Sewell Builders, Inc	Lindy Donna W. & Donna W.	788	99	Red	-
4-28-89	Willoughby & Sewell Builders	Lindy William E. & Donna W.	790	402	WD	-
3-9-90	Lindy Donna W.	Lindy William E. & Donna W.	865	622	WD	-
3-9-90	Lindy William E.	Lindy Donna W.	865	628	WD	-
3-18-92	LINDY, DONNA W.	LINDY, DONNA W. & WILLIAME	1168	264	WD	-

City	G.M.D.	L.D.	L.L.	Dimensions	Acreage				
		15	1280		Return	Deed	Plat	Comp.	Used
Subdivision					Block	Lot	Plat	Bk.	Page
Willow Creek S/D Unit IV						120	25		118
Brief Legal Description									




Property	MAP	BLOCK	PAR	SUB
Acquired From:	OLD: 1536B		096	
Acct. No. 5139	Charlotte Circle		Photo	Call No
	NEW: 1518C		162	


15-36B		96
Map	Block	Parcel

Date	Grantor (From)	Grantee (To)	D.B.	Pg.	Type	W.D. Cons
4-14-86	Builders, INC Willoughby & Sewell	Acres Inc.	524	123	W	2150
8-27-86	Acres, Inc.	Margaret R. Keyes, James S. &	562	148	W	12840

City	G.M.D.	L.D.	L.L.	Dimensions	Acreage				
					Return	Deed	Plat	Comp.	Used
		15	1280						

Subdivision	Block	Lot	Plat	BK.	Page
Willow Creek S/D Unit IV		121	25		118
Brief Legal Description			29		123
			31		65






Property	MAP	BLOCK	PAR	SUB			
Acquired From:	OLD: 1536B		098			15-36B	98
Acct. No.			Photo	Call No		Map	Block
	NEW: 1518C		164				Parcel

Date	Grantor (From)	Grantee (To)	D.B.	Pg.	Type	W.D. Cons
3-5-86	Willoughby & Sewell Builders, Inc	Ogilvie Const. Co., Inc.	514	273	W	22 ⁵²
2-2-86	Ogilvie Const. Co., Inc.	^{Shirley L.} Verwers, Gordon L. +	555	270	W	123 ²⁰

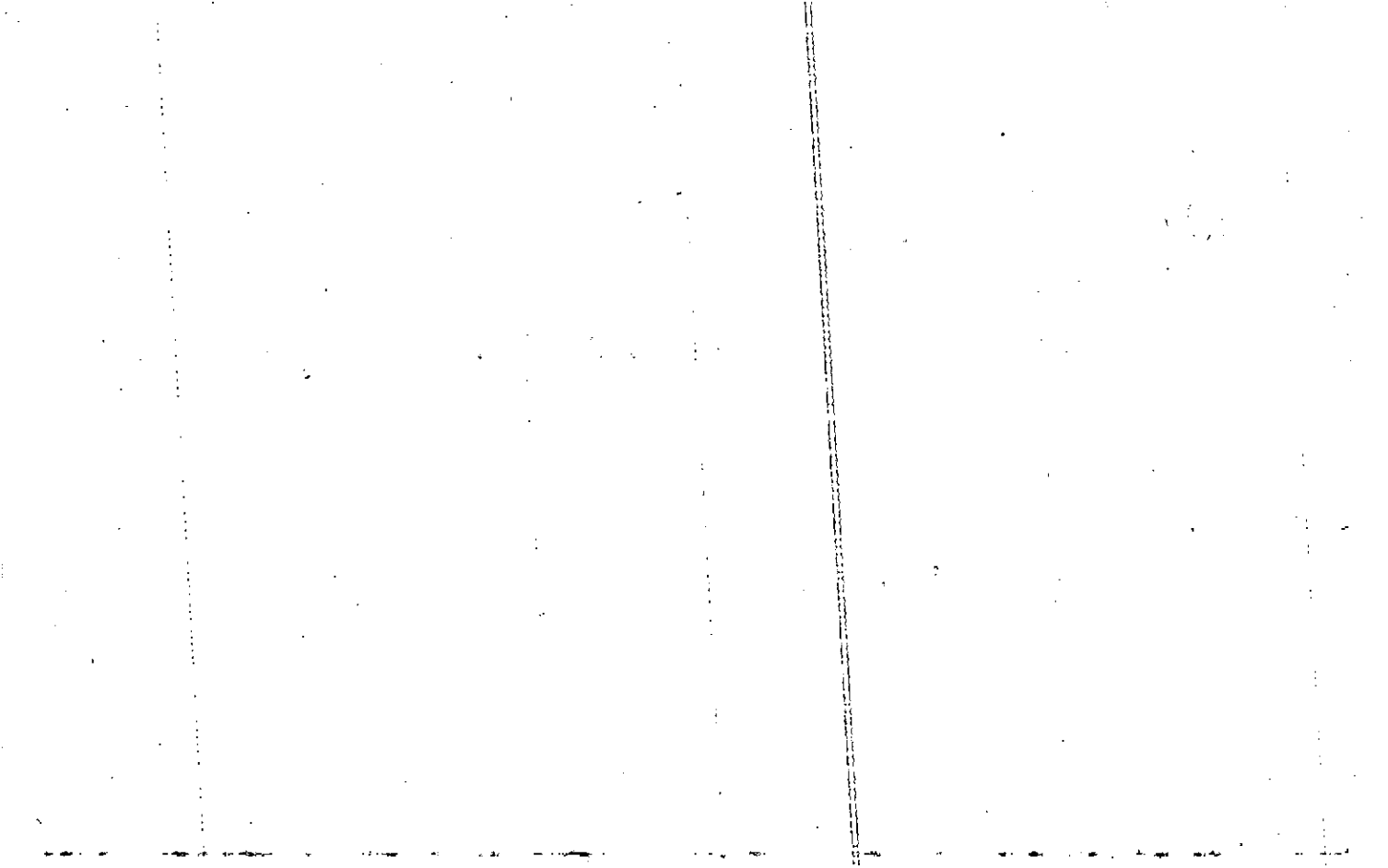
City	G.M.D.	L.D.	L.L.	Dimensions	Acreage				
					Return	Deed	Plat	Comp.	Used
		15	1280						
Subdivision					Block	Lot	Plat	Bk.	Page
Willow Creek S/D Unit IV						123	25		118
Brief Legal Description								29	123
								31	65



Property Acquired From:	MAP BLOCK PAR SUB.	15-36B		99
Acct. No.	OLD 1536B	099	Map	Block
	NEW: 1518C	Photo	Call No	Parcel
		165		

Date	Grantor (From)	Grantee (To)	581	875	Type	W.D. Cons
2-86	Willoughby Sewell Builders, Inc	dba Nelson L. Jones & Co	508	629	CU W	2150
5/86	Jones Nelson L. Jones II & Deborah H	Klug Richard A. +	535	100	W	111 90
5/89	Klug, RICHARD A. DEBORAH H.	SULLIVAN, ROBERT D. RHONDA S.	799	64	W	129 100


City	G.M.D.	L.D.	L.L.	Dimensions	Acreage			
		15	1280		Return	Deed	Plat Comp.	Used
Subdivision					Block	Lot	Plat Bk.	Page
Willow Creek S/D. Unit IV						124	25	118
Brief Legal Description							29	23



Property Acquired From: OLD: 1536B MAP BLOCK PAR SUB
 Aect. No. 5142 Ch NEW: 1518C 100 166

15-368		100
Map	Block	Parcel


Date	Grantor (From)	Grantee (To)	D.B.	Pg.	Type	W.D. Cons			
4-9-86	Builders, Inc Willoughby & Sewell	Sewell, Joe Builder, Inc	522	437	W	22 ⁵⁰			
9-16-86	Sewell, Joe Builders, Inc	Breseer, Robert	599 573	111 380	CWO WD	-0-			
10-22-86	Breseer, Robert	Sewell, Joseph I. Jr.	599 586	358 462	CWO W	-			
1-29-87	Sewell, Joseph I. Jr.	Joseph I. Sewell, Jr. Sewell, Helen Troy &	599	112	WD	123 ⁵⁰			
7-16-90	Sewell, Joseph I. Jr.	Joseph I. Sewell, Jr. Sewell, Helen Troy &	883	644	CWO	-			
7-16-90	Joseph I. Sewell, Jr. Sewell, Helen Troy &	Bohnje J. Sweeney Glenn R. &	883	645	WD	128 ⁹⁰			
City		G.M.D.	L.D.	L.L.	Dimensions		Acreage		
			15	1280			Return	Deed	
							Plat	Comp.	
								Used	
Subdivision						Block	Lot	Plat Bk.	Page
Willow Creek S/D Unit IV							125	25	118
Brief Legal Description								29	161



Property	MAP 4	BLOCK 101	PAR 101	SUB -	15-36A		101
Acquired From:	OLD: 1536B				Map	Block	Parcel
Acct. No. 5140	Chestnut Circle		Photo	Call No			
	NEW: 1518C		167				

Date	Grantor (From)	Grantee (To)	D.B.	Pg.	Type	W.D.Cons
10-28-91	Small, Willard A.	Small, Ruby Lee	1094	322	Certificate of deeds subject to	

City	G.M.D.	L.D.	L.L.	Dimensions	Acreage				
		15	1280		Return	Deed	Plat	Comp.	Used
Subdivision					Block	Lot	Plat	Bk.	Page
Willow Creek S/D Unit IV						126	29		123
Brief Legal Description									




Property Acquired From:	15-36-18
Acet. No.	5140 Chestnut Circle.

Photo	Call No
-------	---------

15-368	101	
Map	Block	Parcel

Date	Grantor (From)	Grantee (To)	D.B.	Pg.	Type	W.D. Cons
3-7-86	Willoughby & Sewell ^{Builders, Inc}	Bartlett, Dan	514	477	W	(22015) 42 40
4-23-87	BacFlett Dan	Westbrook, Daniel S & ^{Connie L.}	783 1221	568 423	Re Rev WD	90 12.3
3-31-89	Westbrook, Daniel S & ^{Connie L.}	Small, Willard Atwell	783	569	WD	125 40
3-31-89	Small, Willard Atwell	Small, Netarcia	4, 783	576	WD	0
		Small, Willard Atwell & Netarcia			L. Per	'91 Tax Return
SKIP						

City	G.M.D.	L.D.	L.L.	Dimensions	Acreage				
		15	1280		Return	Deed	Plat	Comp.	Used
Subdivision					Block	Lot	Plat	Bk.	Page
Willow Creek S/D Unit IV						126	25		118
Brief Legal Description							29	123	




Property Acquired From:	MAP: 1536B	BLOCK:	PAR: 102	SUB:
Acct. No. 5138	Circuit City		Photo	Call No
	NEW: 1518C		168	

15-36B		102
Map	Block	Parcel

Date	Grantor (From)	Grantee (To)	D.B.	Pg.	Type	W.D. Cons
3-20-86	Willoughby & Sewell Builders Inc	Russell & Young Bldg Inc	517	614	W	(2 LOTS) 42-30
5-4-87	Russell & Young Bldg Inc	Deaton, David Ray	624	560	WD	127 ⁰⁰
5-4-87	Deaton, David Ray 1/2 int.	Deaton, Diane Lane He. 1/2 int.	651	610	WD	-0-
7.31.92	DEATON, DAVID & DIANE	CIRCUIT CITY STORES, Inc.	1257	315	WD	132.90
8/12/92	CIRCUIT CITY STORES, Inc.	Leonard, THOMAS M.	1286	119	WD	132 ⁹⁰


City	G.M.D.	L.D.	L.L.	Dimensions	Acreage				
		15	1280		Return	Deed	Plat	Comp.	Used
Subdivision					Block	Lot	Plat Bk.	Page	
Willow Creek S/D Unit IV						127	25	118	
Brief Legal Description							29 123		



Property Acquired From:	MAP BLOCK	PAR SUB	15-360	103
Acct. No.	OLD: 1536B	103	Map	Block
	NEW: 1518C	Photo Call No		Parcel
		169		

Date	Grantor (From)	Grantee (To)	D.B.	Pg.	Type	W.D. Cons
11-13-91	Cummingham, Kimberly Lorna	Cunningham, Alan D	1113	67	MO	o

City	G.M.D.	L.D.	L.L.	Dimensions	Acreage				
		15	1280		Return	Deed	Plat	Comp.	Used
Subdivision					Block	Lot	Plat Bk.	Page	
Willow Creek S/D Unit IV						128	29	180	
Brief Legal Description									




1.00
0.50

Property Acquired From:	15-36-18
Acct. No.	

Photo	Call No
-------	---------

15-36B		103
Map	Block	Parcel


Date	Grantor (From)	Grantee (To)	D.B.	Pg.	Type	W.D. Cons
2-21-86	^{Builders, Inc} Willoughby & Sewell	Hackett & Taylor, Inc.	512	105	W	(4 Lots) 88 ⁸⁰
9-12-86	Hackett & Taylor Inc.	McConnaughey Ron	566	297	W	124 ⁹⁰
9-12-86	McConnaughey Ron	Anne Marie's McConnaughey Ron &	566	305	W	—
1-20-89	Anne Marie's McConnaughey, Ron &	Jean M. Corn, John F. &	644	493	WD	30 ⁸⁰
2-21-91	Jean M. Corn, John F. &	Kim Cunningham, Alan D. &	959	135	WD	120 ⁰⁰
11-13-91	Cunningham, Lorna Kimberly	Cunningham Alan Douglas	1113	67	DCD	-0-
City		G.M.D.	L.D.	L.L.	Dimensions	Acreage
			15	1280		
Subdivision			Block	Lot	Plat Bk.	Page
Willow Creek S/D Unit IV				128	25	118
Brief Legal Description					29	180



Property Acquired From:	MAP .BLOCK	PAR	SUB	15-368		104
Acct. No.	OLD: 21536B	104		Map	Block	Parcel
	NEW: 1518C	Photo	Call No			
		170				

Date	Grantor (From)	Grantee (To)	D.B.	Pg.	Type	W.D. Cons
4-9-86	Willoughby & Sewell Builders, Inc	Sewell, Joe Builder, Inc	522	41/2	W	2120
6-3-86	Sewell, Joe Builder, Inc	Bell, Dennis B. & Debra	537	590	W	120 ⁴⁰

City	G.M.D.	L.D.	L.L.	Dimensions	Acreage				
		15	1279 1280		Return	Deed	Plat	Comp.	Used
Subdivision					Block	Lot	Plat Bk.	Page	
Willow Creek S/D Unit IV						129	25	118	
Brief Legal Description								29 161	
								29 180	




Property Acquired From: /
 Acct. No.

MAP BLOCK (PAR SUB
 OLD: 1536B 105
 NEW: 1518C 171

1536B		105
Map	Block	Parcel


Date	Grantor (From)	Grantee (To)	D.B.	Pg.	Type	W.D.	Cons
3-27-86	<i>Builders, Inc</i> Willoughby & Sewell	Master's Homes, Inc.	524	327	W	21	90
9-11-86	Master Homes, Inc.	Ros, Frank P. & Jan F.	564	631	W	124	00
City		G.M.D.	L.D.	L.L.	Dimensions	Acreage	
			15	1279		Return	Deed
						Plat	Comp.
						Used	
Subdivision			Block	Lot	Plat Bk.	Page	
Willow Creek S/D Unit IV				130	25	118	
Brief Legal Description						29	123



Property Acquired From:	MAP BLOCK PAR SUB	1536B	106
Acet. No: <i>5134 Chestnut Circle</i>	Photo	Call No	
NEW: 1518C	172		

15-368		106
Map	Block	Parcel

Date	Grantor (From)	Grantee (To)	D.B.	Pg.	Type	W.D. Cons					
6/26/86	<i>Builders, Inc Willoughby & Sewell</i>	<i>W.K.C. Inc.</i>	<i>542</i>	<i>378</i>	<i>W</i>	21050 <i>4380</i>					
10/10/86	<i>W.K.C., Inc.</i>	<i>Marie G. Hain, Bruce P. &</i>	<i>579</i>	<i>235</i>	<i>W</i>	<i>12990</i>					
City		G.M.D.	L.D.	L.L.	Dimensions		Acreage				
			<i>15</i>	<i>1279</i>			Return	Deed	Plat	Comp.	Used
Subdivision							Block	Lot	Plat	Bk.	Page
<i>Willow Creek S/D Unit IV</i>								<i>131</i>	<i>25</i>		<i>118</i>
Brief Legal Description											<i>29 180</i>



Property Acquired From: 1 - OLD: 1536B MAP BLOCK PAR SUB
 Acct. No: 532 Ch NEW: 1518C 107 + 173

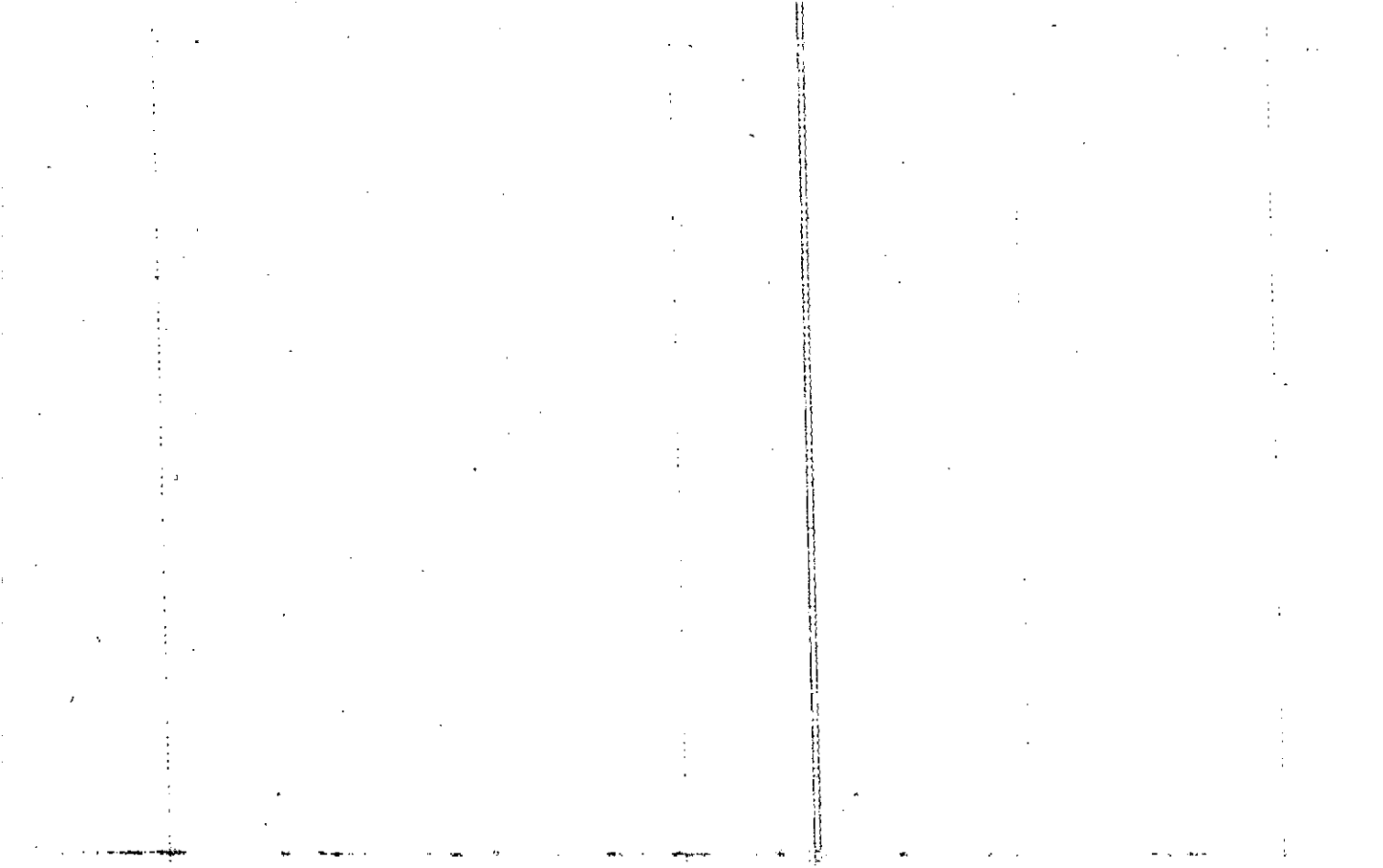
1536B		107
Map	Block	Parcel

Date	Grantor (From)	Grantee (To)	D.B.	Pg.	Type	W.D. Cons
2-28-86	<i>Builders, Inc</i> Willoughby & Sewell	Chumley Mike Builder	513	163	W	2120
6-20-86	Chumley Mike Bldr.	<i>Claudia L.</i> Winterrowd Bruce A. &	542	167	W	117 ⁰⁰
11-28-90	<i>Claudia L. Winterrowd</i> Winterrowd, Bruce A. &	O'Hara, Kevin M.	931	117	WD	131 ⁰⁰
11-28-90	O'Hara, Kevin M.	<i>Leah Ann O'Hara</i> O'Hara, Kevin M. &	931	123	WD	<u> </u>

City	G.M.D.	L.D.	L.L.	Dimensions	Acreage				
		15	1279		Return	Deed	Plat	Comp.	Used

Subdivision	Block	Lot	Plat Bk.	Page
Willow Creek S/D UNIT IV		132	25	118

Brief Legal Description



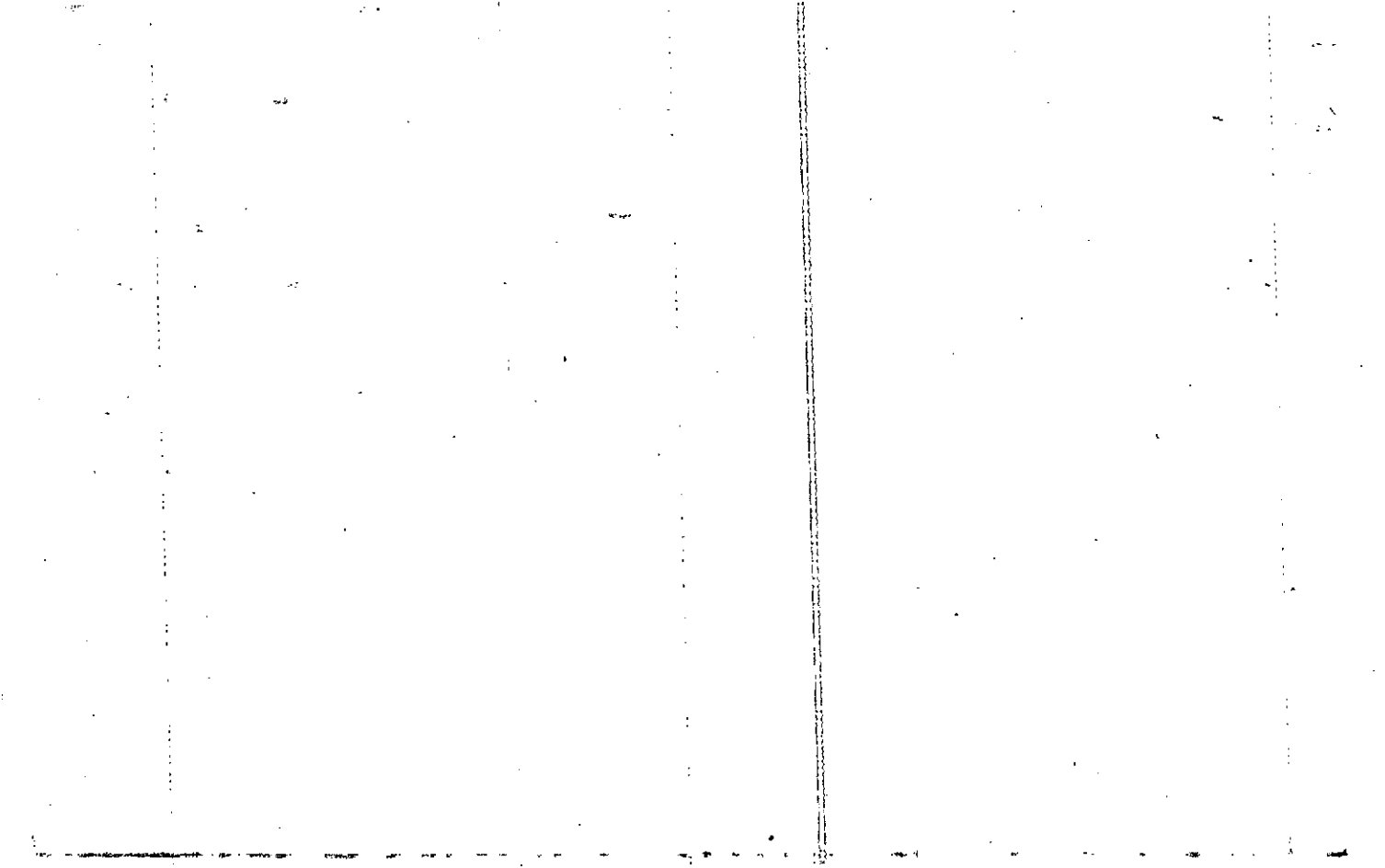
Property
 Acquired From:
 Aest. No: 4937 W

MAP BLOCK PAR SUB
 OLD: 1536B 108
 NEW: 1518C 174

15-368		108
Map	Block	Parcel

Date	Grantor (From)	Grantee (To)	D.B.	Pg.	Type	W.D. Cons
3-25-86	Builders, Inc Willoughby & Sewell	Acres Inc	570	2	W	24075 41-60
10-28-86	Acres, Inc.	Nancy A. Benedict, Guido A. +	570	423	W	129 ²⁰


City	G.M.D.	L.D.	L.L.	Dimensions	Acreage				
		15	1279		Return	Deed	Plat	Comp.	Used
Subdivision					Block	Lot	Plat Bk.	Page	
Willow Creek S/D UNIT IV						133	25	118	
Brief Legal Description									



Property Acquired From:	MAP BLOCK OLD: 1536B	PAR SUB 109		1536B		109
Acct. No. 4939 Willow Creek Drive	NEW: 1518C	Photo 175	Call No	Map	Block	Parcel

Date	Grantor (From)	Grantee (To)	D.B.	Pg.	Type	W.D. Cons
4-23-86	Willoughby & Sewell <i>Builders, INC</i>	Hunter Charles J.	525	569	W	21-90
9-29-86	Hunter, Charles J.	Miriam H. Tanner Tanner, John C., Jr. &	574	683	WD	137-80

City	G.M.D.	L.D.	L.L.	Dimensions	Acreage				
		15	1279		Return	Deed	Plat	Comp.	Used
Subdivision					Block	Lot	Plat Bk.	Page	
Willow Creek S/D Unit IV						134	25	118	
Brief Legal Description							29	180	




Property
Acquired From:
Acct. No.

MAP BLOCK PAR SUB
 OLD: 14536B 110
 NEW: 1518C 176
 hoto Call No

15-36B
 Map Block Parcel
 110

Date	Grantor (From)	Grantee (To)	D.B.	Pg.	Type	W.D. Cons
6-10-86	Willoughby Builders, INC E Sewell	Douglas R. Mashburn Kennon L. +	539	407	W	22 ⁰⁰
10-23-86	Douglas R. Mashburn C Habtree	Sandra B. Sarandas George S. +	535	469	W	134 ⁵⁰

City	G.M.D.	L.D.	L.L.	Dimensions	Acreage				
		15	1279		Return	Deed	Plat	Comp.	Used
Subdivision					Block	Lot	Plat Bk.	Page	
Willow Creek S/D Unit IV						135	25	118	
Brief Legal Description							29	123	
							29	180	




Property Acquired From:	MAP - BLOCK PAR SUB	111	
Acct. No.	OLD: 1536B	Photo	Call No
	NEW: 1518C	177	

15-36 B		111
Map	Block	Parcel

Date	Grantor (From)	Grantee (To)	D.B.	Pg.	Type	W.D. Cons
3-21-86	Builders, Inc Willoughby & Sewell	Builders, Inc Streetman & Helton	518	132	W	2 nd Lot - 41-60
7-9-86	Builders, Inc Streetman & Helton	Kathleen C. Bartone, John J. &	547	631	W	109 ⁵⁰
2-1-90	Kathleen C. Bartone, John J. &	Page R. Whitfield, Randall T.	850	471	WD	123 ⁰⁰


City	G.M.D.	L.D.	L.L.	Dimensions	Acreage				
		15	127		Return	Deed	Plat	Comp.	Used
Subdivision					Block	Lot	Plat	Bk.	Page
Willow Creek S/D Unit IV						136	25		118
Brief Legal Description							29	123	
							29	161	



Property Acquired From:	MAP: BLOCK PAR SUB 15-36B 112	15-36B	112
Aest. No. 4945 Willow Creek Dr.	Photo Call No 178	Map	Block Parcel 112
	NEW: 1518C		

Date	Grantor (From)	Grantee (To)	D.B.	Pg.	Type	W-D. Cons
4-1-86	Builders, Inc Willoughby & Sewell	Thomas W. Hughes Lawhorne, Thomas R. &	524	353	W	(2 LOTS) 43 80
3-18-88	Thomas W. Hughes Lawhorne, Thomas R. &	Sharon M. Pansing, Terry B. &	698	291	WD	136 80
9-30-91	Sharon M. Pansing, Terry B. &	Sharon M. Happe, Joe H. &	1072	97	WD	127 70

City	G.M.D.	L.D.	L.L.	Dimensions	Acreage				
		15	1279		Return	Deed	Plat	Comp.	Used
Subdivision					Block	Lot	Plat Bk.	Page	
Willow Creek S/D Unit IV						137	25	118	
Brief Legal Description								29	180
								32	107




Property Acquired From:	MAP BLOCK PAR SUB
Asst. No. 4947 W	OLD: 41536B
	NEW: 1518C
	113
	179
	Photo Call No

15-36B		113
Map	Block	Parcel

Date	Grantor (From)	Grantee (To)	D.B.	Pg.	Type	W.D. Cons
3-31-86	Builders, Inc Willoughby & Sewell	Kelley Gerald Builder, Inc	521	87	W	21 ⁹⁰
9-18-86	Kelley Gerald Builder, Inc	Fox, John G. & Carolyn A.	566	96	W	134 ²⁰
12-5-88	Fox, John G. & Carolyn A.	Henderson, Phil & Mary Lee Henderson	757	572	WD	132 ⁹⁰
4-10-89	Henderson, Phil & Mary Lee Henderson	Moore, J. Glyndell & Gracie J.	786	73	WD	40 ⁸⁰

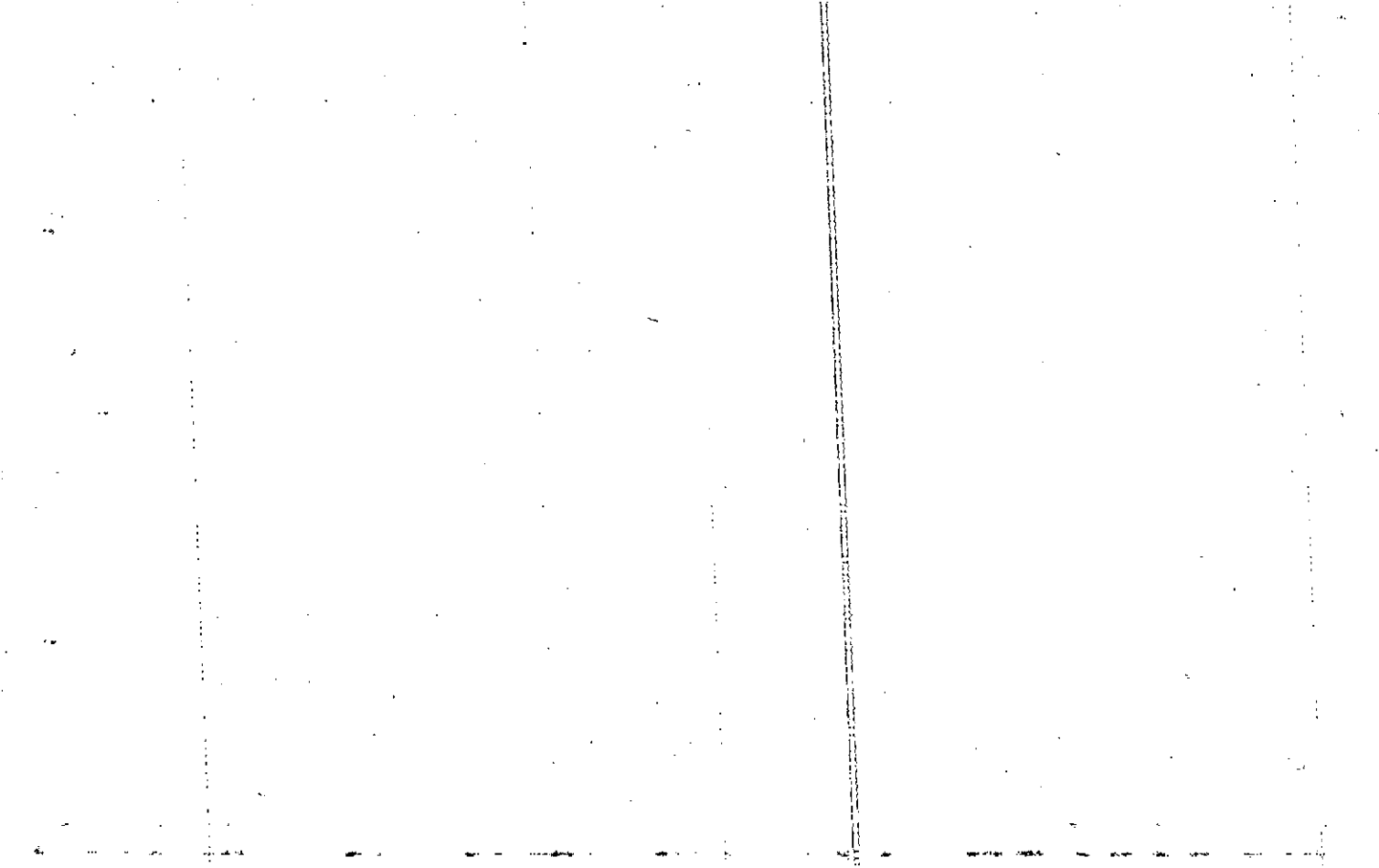
City	G.M.D.	L.D.	L.L.	Dimensions	Acreage				
		15	1279		Return	Deed	Plat	Comp.	Used
Subdivision					Block	Lot	Plat Bk.	Page	
Willow Creek S/D Unit IV						138	25	118	
Brief Legal Description					31 149				



Property Acquired From:	MAP - BLOCK PAR & SUB		
Acct. No.	OLD: 15368	114	114
	NEW: 1518C	Photo	Call No
		180	

15-368		114
Map	Block	Parcel

Date	Grantor (From)	Grantee (To)	D.B.	Pg.	Type	W.D. Cons		
4-10-86	Builders Inc. Willoughby & Sewell	Rigdon Hall Properties Inc.	523	77	W	21 ⁹⁰		
9-8-86	Rigdon Hall Properties	EIVA HARRISON Ingram, Isaac C. Duncan	523	433	W	132 ⁹⁰		
City		G.M.D.	L.D.	L.L.	Dimensions	Acreage		
			15	1279		Return Deed Plat Comp. Used		
Subdivision					Block	Lot	Plat Bk.	Page
Willow Creek S/P UNIT IV						139	25	118
Brief Legal Description								31 65




Property Acquired From:	MAP BLOCK PAR SUB OLD 1536B .115
Acct. No.	Photo Call No NEW 1518C 181

15-36B		115
Map	Block	Parcel

Date	Grantor (From)	Grantee (To)	D.B.	Pg.	Type	W.D. Cons
4-1-86	Builders, Inc. Willoughby & Sewell	Dixon, Charlotte A.	520	627	W	(2207) 43
4-1-87	Dixon, Charlotte A.	Susan Dauer-Rich Rich, Johnny T. &	614	384	WD	11960
8-24-92	Susan Dauer-Rich Rich, Johnny T. &	Rich, Susan & Johnny T	1287	11	QCD	0

City	G.M.D.	L.D.	L.L.	Dimensions	Acreage				
		15	1242 1279		Return	Deed	Plat	Comp.	Used
Subdivision					Block	Lot	Plat Bk.	Page	
Willow Creek S/D Unit IV						140	25	118	
Brief Legal Description							29	180	




Property Acquired From:	MAP * BLOCK	PAR * SUB
Acct. No.	SOLD: 1536B	116
	NEW: 1518C	Photo Call No
		182

1536B		116
Map	Block	Parcel

Date	Grantor (From)	Grantee (To)	D.B.	Pg.	Type	W.D. Cons
4-17-86	Willoughby & Sewell <i>Builders, Inc.</i>	Master Homes, Inc.	524	585	W	21 ⁹⁰
12-17-86	Master Homes, Inc.	Linda C. Zacchedo, Vincent L. &	590	442	W	142 ⁹⁰


City	G.M.D.	L.D.	L.L.	Dimensions	Acreage				
		15	1242 1279		Return	Deed	Plat	Comp.	Used
Subdivision					Block	Lot	Plat Bk.	Page	
Willow Creek S/D Unit IV						141	25	118	
Brief Legal Description							29	180	



Property Acquired From:	MAP 1536B	BLOCK	PAR 117	SUB	15-36B	117
Aest. No. 5201 W	NEW: 1518C		Photo	Call No	Map	Block
			183			Parcel

Date	Grantor (From)	Grantee (To)	D.B.	Pg.	Type	W.D. Cons
4-12-86	Builders Willoughby & Sewell	Mashburn, Kennon L.	525	590	W	21 ⁹⁰
9-11-86	Mashburn, Kennon L.	Elaine R. Warren, Fred S. &	565	482	W	129 ⁴⁰


City	G.M.D.	L.D.	L.L.	Dimensions	Acreage				
		15	1242		Return	Deed	Plat	Comp.	Used
Subdivision					Block	Lot	Plat	Bk.	Page
Willow Creek S/D Unit IV						233	25		118
Brief Legal Description							29		180



Property Acquired From:	MAP BLOCK PAR SUB 10LD: 41536B 118	15368	118
Acct. No. 5203 Willow Creek	Photo Call No NEW: 1518C 184	Map	Block Parcel

Date	Grantor (From)	Grantee (To)	D.B.	Pg.	Type	W.D. Cons
3-20-86	^{Builders, Inc.} Willoughby & Sewell	Betty's Interiors, Inc	518	371	W	21 ⁰⁰
7-30-86	Betty's Interiors, Inc.	^{Duane R.} Byrom, Kent E. &	553	468	W	127 ⁰⁰
7-22-90	Byrom, Duane R.	Byrom, Kent E.	856	299	EC	—
8-3-90	Byrom, Kent E.	^{Phyllis T.} Byrom, Kent E. &	889	361	W	—


City	G.M.D.	L.D.	L.L.	Dimensions	Acreage				
		15	1242		Return	Deed	Plat	Comp.	Used
Subdivision					Block	Lot	Plat Bk.	Page	
Willow Creek S/D Unit IV						234	25	118	
Brief Legal Description							29	123	



Property Acquired From:	MAP BLOCK OLD: 1536B	PAR 119	SUB	1536B	119
Acct. No.	NEW: 1518C	Photo	Call No	Map	Block
		185			Parcel

Date	Grantor (From)	Grantee (To)	D.B.	Pg.	Type	W.D. Cons
4-1-86	Willoughby & Sewell Builders, Inc.	Thomas W. Hughes Lawhorne Thomas R. +	524	353	W	(2 Lots) 43 ⁸⁰
10-7-86	Thomas W. Hughes Lawhorne Thomas R. +	Nancy F. Harrison Harrison, Harold Herbert Jr.	574	248	WD	120 ³⁰
12-30-88	Nancy F. Harrison	Harold Herbert Jr. Brown, Wilma Noreen	766	260	WD	5 ⁰⁰
1-14-89	Brown, Wilma Noreen	Diane Gaston, Randall L. +	766	261	WD	10 ⁹⁰

City	G.M.D.	L.D.	L.L.	Dimensions	Acreage				
					Return	Deed	Plat	Comp.	Used
		15	1242						
Subdivision					Block	Lot	Plat Bk.	Page	
Willow Creek S/D Unit IV						235	25	118	
Brief Legal Description							29	180	




Property Acquired From: Acct. No. MAP BLOCK PAR SUB
 OLD: 1536B 120
 NEW: 1518C 186

15-36B		120
Map	Block	Parcel

Date	Grantor (From)	Grantee (To)	D.B.	Pg.	Type	W.D. Cons
5-23-86	Builders, Inc Willoughby & Jewell	Acres, Inc.	534	29	W	21 ⁹⁰
6-5-87	Acres, Inc.	Nancy L Mohn Mohn, Jack A. &	634	55	WD	123 ⁵⁰


City	G.M.D.	L.D.	L.L.	Dimensions	Acreage				
					Return	Deed	Plat	Comp.	Used
		16	1242						
Subdivision					Block	Lot	Plat	Bk.	Page
Willow Creek S/D Unit IV						236	25		118
Brief Legal Description							29		180



Property Acquired From:	MAP BLOCK PAR SUB 1536B 121	15-36B	121
Acct. No.	NEW: 1518C	Map	Block Parcel
			187

Date	Grantor (From)	Grantee (To)	D.B.	Pg.	Type	W.D. Cons
10/10/86	Builders, Inc Willoughby & Sewell	Bartlett, Dan	571	277	W	2490
5-28-87	Bartlett Dan & Beth	Scott-Barbour J. Neil	633	151	W/D	14550
11-21-91	Scott-Barbour, J. Neil	Beth A. Scott-Barbour Scott-Barbour, J. Neil &	1101	124	QCD	-5

City	G.M.D.	L.D.	L.L.	Dimensions	Acreage				
		15	1242		Return	Deed	Plat	Comp.	Used
Subdivision					Block	Lot	Plat	Bk.	Page
Willow Creek S/D Unit IV						259	25		118
Brief Legal Description							29		180




Property Acquired From: <i>15-OLD</i>	MAP BLOCK PAR SUB
<i>5211 Willow Creek</i>	NEW: 1536B
	122
	Photo Call No
	188

<i>15-36B</i>	<i>122</i>
Map	Block Parcel

deed date 12/12/91

Date	Grantor (From)	Grantee (To)	D.B.	Pg.	Type	W.D. Cons
<i>3-19-86</i>	<i>Builders, Inc.</i> <i>Willoughby & Serwell</i>	<i>Cowan, Lynette Duwall</i>	<i>619</i> <i>517</i>	<i>444</i> <i>583</i>	<i>WD</i> <i>W</i>	<i>Per Pg.</i> <i>20 70</i>
<i>3-31-87</i>	<i>Duwall</i> <i>Cowan Lynette</i>	<i>Rosemary J.</i> <i>Chisholm, Thomas M.</i>	<i>619</i>	<i>445</i>	<i>WD</i>	<i>137-50</i>
<i>12/17/90</i>	<i>Rosemary</i> <i>Chisholm, Thomas M. &</i>	<i>savings & Loan Assoc.</i> <i>Columbia Banking Federal</i>	<i>946</i> <i>146</i>	<i>285</i>	<i>DUP</i>	<i>140-30</i>
<i>12/17/90</i>	<i>savings & Loan</i> <i>Columbia Banking</i>	<i>mortgage corp.</i> <i>Federal Home Loan</i>	<i>946</i>	<i>288</i>	<i>RC</i>	<i>—</i>
<i>3-15-91</i>	<i>Mortgage Corp.</i> <i>Federal Home Loan</i>	<i>Phyllis L. Farmer</i> <i>Johnson, Jon K. &</i>	<i>969</i>	<i>325</i>	<i>WD</i>	<i>0</i>

City	G.M.D.	L.D.	L.L.	Dimensions	Acreage				
					Return	Deed	Plat	Comp.	Used
		<i>15</i>	<i>1242</i>						
Subdivision					Block	Lot	Plat	Bk.	Page
<i>Willow Creek S/D Unit II</i>						<i>260</i>	<i>25</i>	<i>118</i>	
Brief Legal Description								<i>29</i>	<i>161</i>




Property Acquired From:	MAP 1536B	BLOCK	PAR 123	SUB
Acct. No.	NEW: 1518C		Photo 189	Call No

1536B		123
Map	Block	Parcel

Date	Grantor (From)	Grantee (To)	D.B.	Pg.	Type	W.D. Cons
3-1986	Willoughby & Sewell Builders, Inc	Duvall, Stephen W.	517	282	W	1990
12/31/86	Duvall, Stephen W.	Gee, James R.	590	183	W	—


City	G.M.D.	L.D.	L.L.	Dimensions	Acreage				
		15	1242		Return	Deed	Plat	Comp.	Used
Subdivision					Block	Lot	Plat Bk.	Page	
Willow Creek S/D UNIT IV						261	25	118	
Brief Legal Description							29	161	



Property Acquired From: <i>1/2</i>	MAP BLOCK, PAR SUB	15-368	124
Acct. No. <i>5215 W</i>	OLD: 1536B	Map	Block
	NEW: 1518C		Parcel
			124

Date	Grantor (From)	Grantee (To)	D.B.	Pg.	Type	W.D. Cons
3-1986	<i>Builders, Inc,</i> Willoughby & Sewell	Duvall, Stephen W.	517	600	W	1980
5-7-87	Duvall, Stephen W.	<i>Loan Assoc.</i> Cherokee Federal Savings &	626	702	WD	-0-
9-11-87	<i>Loan Assoc.</i> Cherokee Federal Savings	Heidbrink, Mark John	659	571	WD	11250
3/5/90	Heidbrink, Mark John Est.	Home Savings of America, F.A.	854	114	Ex.	—
11-5-92	<i>F.A.</i> Home Savings of America	Wood, John E. & Dianna	1332	247	WD	9305

City	G.M.D.	L.D.	L.L.	Dimensions	Acreage				
		15	1242		Return	Deed	Plat	Comp.	Used
Subdivision					Block	Lot	Plat Bk.	Page	
<i>Willow Creek S/D Unit IV</i>						262	25	118	
Brief Legal Description							29	161	



Property Acquired From:	MAP: 15-368 BLOCK: 125	PAR: 125	SUB:	15-368	125	
Acct. No.:	NEW: 1518C	Photo: 191	Call No:	Map	Block	Parcel

Date	Grantor (From)	Grantee (To)	D.B.	Pg.	Type	W.D. Cons
4-88	Willoughby & Sewell Builders, Inc	Willow Creek Swim & Racquet Club, Inc	743	446	WD	o

City	G.M.D.	L.D.	L.L.	Dimensions	Acreage				
		15	1242		Return	Deed	Plat	Comp.	Used

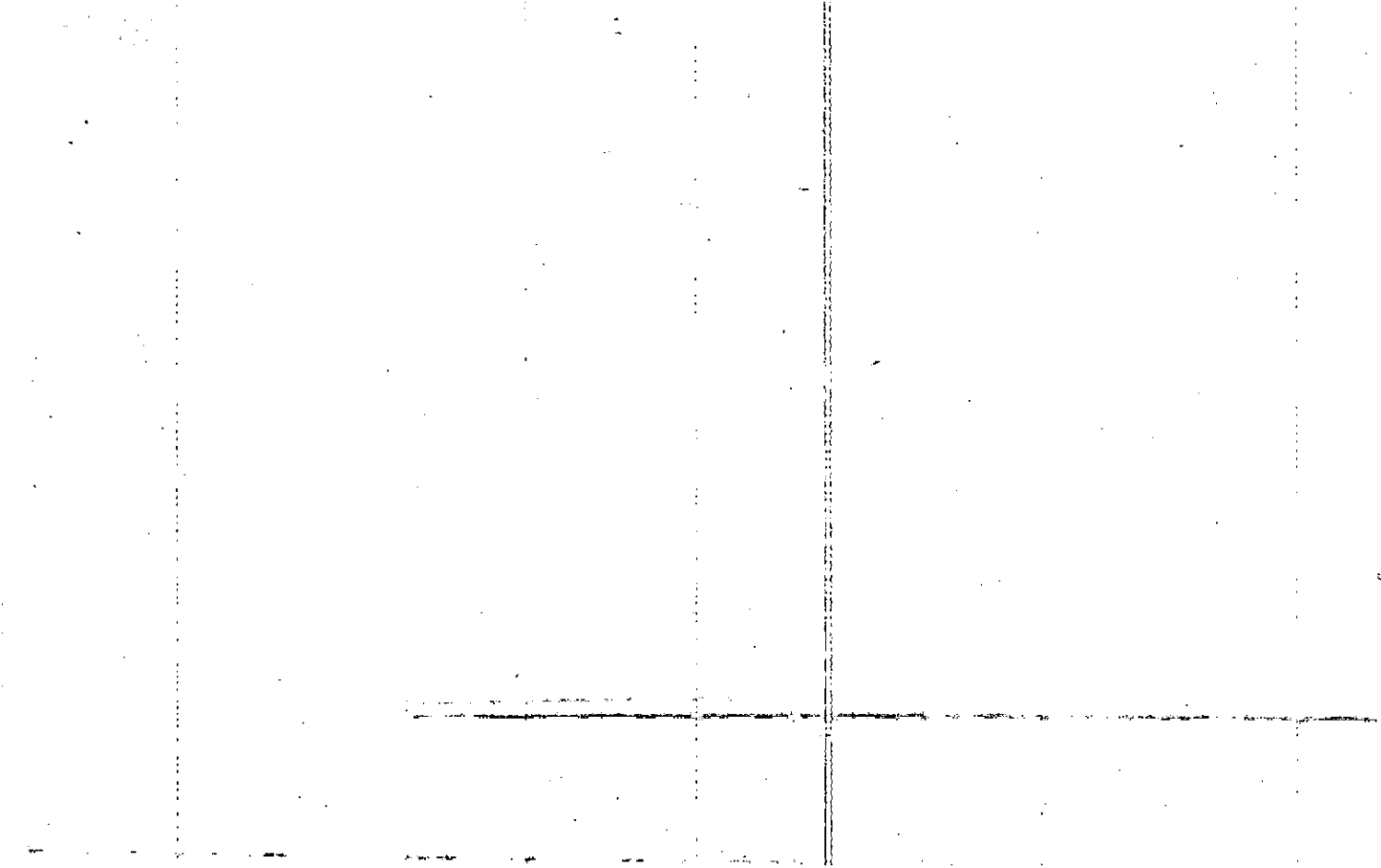
Subdivision	Block	Lot	Plat	Bk.	Page
Willow Creek S/D UNIT IV	LOT 68	Recreation AREA	25		118

Brief Legal Description: * FOR 90 TAX COMBINED LOT 68 PER REVISED PLAT 7/5/89

Summing foot
in Charles
cut

Jimmie Corita
are in Colts

per CB, T.F.
7/7/89



Property Acquired From:	MAP BLOCK PAR SUB 15-06D-1536B 127
Acct. No.	Photo Call No NEW: 1518C 192

15-36B		127
Map	Block	Parcel

Date	Grantor (From)	Grantee (To)	D.B.	Pg.	Type	W.D. Cons
3-1986	Builders, Inc Willoughby & Sewell	Duvall, Stephen W.	517	287	W	1980
5-7-87	Duvall, Stephen W.	Cherokee Federal Savings & Loan Jan Kelley Parke	627	1	WD	—
8-12-87	Cherokee Federal Savings & Loan	Richard Aloysius	651	457	WD	118 ⁰⁰

City	G.M.D.	L.D.	L.L.	Dimensions	Acreage				
		15	1242		Return	Deed	Plat	Comp.	Used
Subdivision					Block	Lot	Plat Bk.	Page	
Willow Creek S/D Unit IV						67	25	118	
Brief Legal Description							29	161	



Property
 Acquired From:
 Acct. No.


MAP BLOCK PAR SUB
 OLD: 1536B 128
 NEW: 1518C 193

15-36B		128
Map	Block	Parcel

Date	Grantor (From)	Grantee (To)	D.B.	Pg.	Type	W.D. Cons
3-1986	Builders, Inc Willoughby, & Sewell	Cowan Lynette Duval	588	96	W	1980
9-23-86	Cowan, Lynette Duval	Loan Association Cherokee Federal Savings	642	653	W	
5-16-88	Cherokee Federal	Muse, John M. ^{Janit}	712	657	WD	118 ⁰⁰

City	G.M.D.	L.D.	L.L.	Dimensions	Acreage			
					Return	Deed	Plat	Comp. Used
				15.1242				
Subdivision	Block	Lot	Plat	Bk.	Page			
		66	25	118				








Brief Legal Description

	D.B.	Pg.	Type	W.D. Cons
WAPHEH, Dan	514	477	W	(2105) 4240
WAPHEH, Dan Betty J Henderson, Jesse M	545	76	W	80 ⁰⁰

City	G.M.D.	L.D.	L.L.	Dimensions	Acreage				
					Return	Deed	Plat	Comp.	Used
		15	1242						

Subdivision	Block	Lot	Plat	Bk.	Page
Willow Creek S/D Unit IV		65	25	118	
			29	123	

Brief Legal Description




Property
 Acquired From:
 Acct. No.

MAP BLOCK: PAR SUB
 OLD: 1536B 128
 NEW: 1518C 193

15-36B		128
Map	Block	Parcel

Date	Grantor (From)	Grantee (To)	D.B.	Pg.	Type	W.D. Cons
3-1986	Builders, Inc Willoughby, & Sewell	Cowan Lynette Duval	518	96	W	1980
9-23-86	Cowan, Lynette Duval	Loan Association Cherokee Federal Savings	612	653	(W)	
5-16-88	Cherokee Federal	fanit Muse, John M	712	657	WD	118 ⁰⁰

City	G.M.D.	L.D.	L.L.	Dimensions	Acreage	Return	Deed	Plat	Comp.	Used
		15	1242							
Subdivision					Block	Lot	Plat	Bk.	Page	
Willow Creek S/D Unit IV						66	25		118	
Brief Legal Description							29		161	




Property Acquired From:	MAP BLOCK	PAR SUB
Acct. No.	1536B	129
	15-19-36	Photo Call No
5208 Willow	NEW: 1518C	194

15-36B		129
Map	Block	Parcel

Date	Grantor (From)	Grantee (To)	D.B.	Pg.	Type	W.D. Cons
3-7-86	Builders, Inc Willoughby & Sewell	Barlett, Dan	514	477	W	(2105) 42 40
2-1-86	Barlett, Dan	Betty J Henderson, Jesse A, Jr	545	76	W	80 00

City	G.M.D.	L.D.	L.L.	Dimensions	Acreage				
	1	15	1242		Return	Deed	Plat	Comp.	Used
Subdivision					Block	Lot	Plat Bk.	Page	
Willow Creek S/D Unit IV						65	25	118	
Brief Legal Description							29	123	

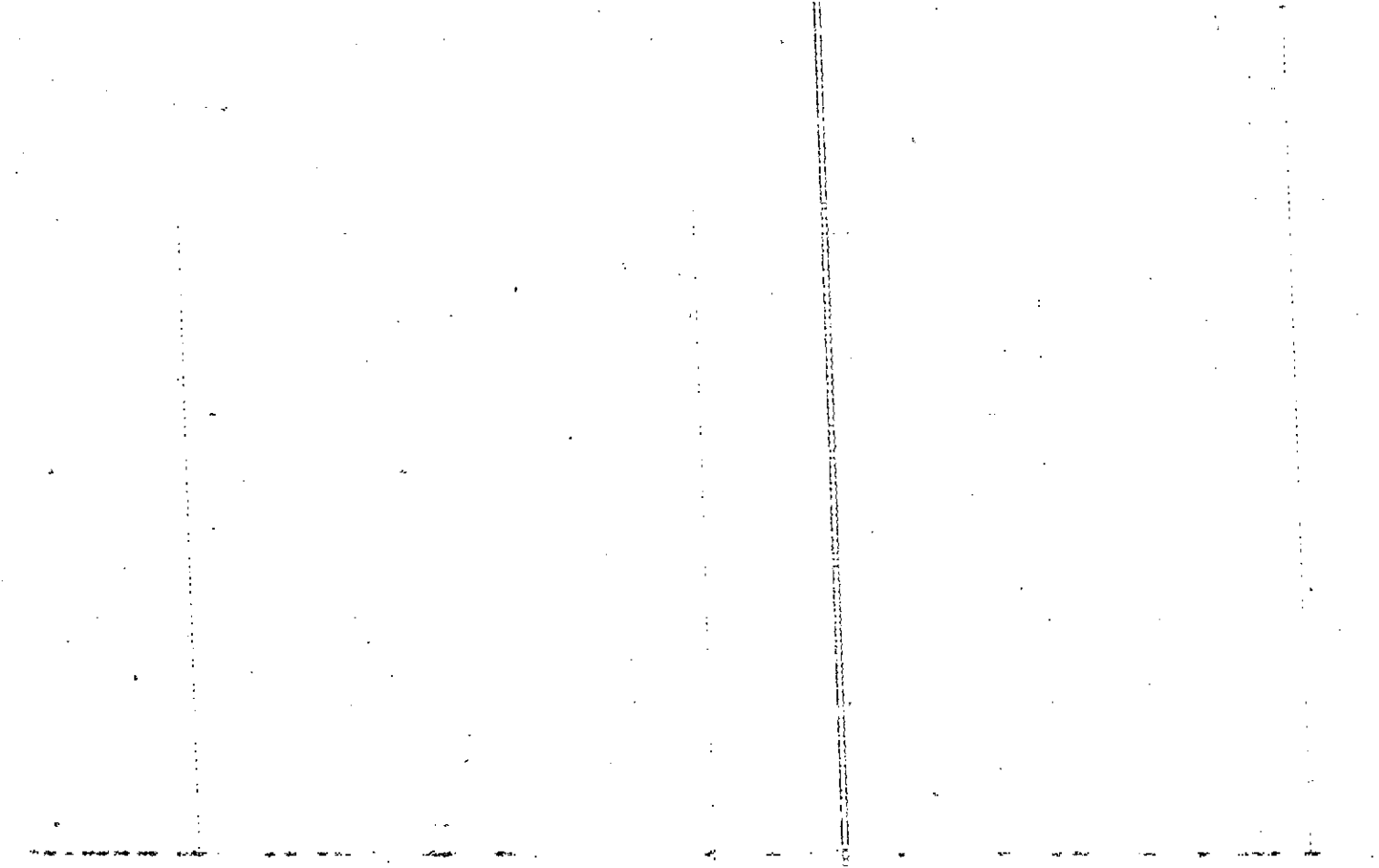



Property Acquired From:	MAP .. BLOCK	PAR	SUB
Acct. No. 5206 Willow Creek	OLD: 1536B	130	
	NEW: 1518C	Photo	Call No
		195	

15-36B		130
Map	Block	Parcel

Date	Grantor (From)	Grantee (To)	D.B.	Pg.	Type	W.D. Cons
4-7-86	Willoughby & Sewell Builders, Inc	Jones, Keith Builders, Inc	521	472	W	1990
7-16-87	Jones, Keith Builders, Inc	Lundin, Feder K.	646	634	WD	115 ⁰⁰
3-29-89	Lundin, Feder K.	Thais E. Escanda, Gaffney B. &	782	614	WD	114 ⁹⁰

City	G.M.D.	L.D.	L.L.	Dimensions	Acreage				
		15	1242		Return	Deed	Plat	Comp.	Used
Subdivision					Block	Lot	Plat	Bk.	Page
Willow Creek S/D Unit IV						64	25	118	
Brief Legal Description							29	180	






Property
 Acquired From:
 Acct. No. 5202 W.

MAP BLOCK PAR SUB
 OLD: 1536B 132
 NEW: 1518C 197

15-368		132
Map	Block	Parcel

Date	Grantor (From)	Grantee (To)	DS/B	Pg.	Type	W.D. Cons			
3-10-86	^{Builders, Inc} Willoughby & Sewell	Chumley Mike Builder, Inc.	515	⁶⁶⁸ 288	W	21-90			
7-25-86	Chumley Mike Builder, Inc.	^{Bonnie L.} Rickerby, Robert S. &	552	197	W	110-50			
5-30-90	^{Bonnie L.} Rickerby, Robert S. &	Haraz, Andrew A., Jr.	874	150	WD	111-50			
5-30-90	Haraz, Andrew A., Jr.	^{Lisa G.} Haraz, Andrew A., Jr.	874	159	WD	-8			
City		G.M.D.	L.D.	L.L.	Dimensions		Acreage		
			15	1242			Return	Deed	
							Plat	Comp.	
							Used		
Subdivision						Block	Lot	Plat Bk.	Page
Willow Creek S/D Unit IV							62	25	118
Brief Legal Description								29	123




Property Acquired From:
Acct. No.

MAP BLOCK PAR SUB
 OLD: 1536B 133
 NEW: 1518C 198

1536B		133
Map	Block	Parcel

Date	Grantor (From)	Grantee (To)	D.B.	Pg.	Type	W.D. Cons
3586	Builders, INC Willoughby & Sewell	dba Nelson L. Jones, II Jones Nelson L. II	940 514	500	W	(42072) 428
8-22-86	Nelson L. Jones, II & Co. Jones, Nelson L. II dba	Patricia L. Aleshire, Jeffery L. &	559	423	W	119 ⁵⁰
12/90	JEFFERY L. ALESHIRE, PATRICIA	RIDGWAY, KEITH	942	40	W	118 ⁰⁰
12/90	RIDGWAY, KEITH	RIDGWAY, CHERYL	942	48	QC	-0-


City	G.M.D.	L.D.	L.L.	Dimensions	Acreage				
					Return	Deed	Plat	Comp.	Used
		15	1242						
Subdivision					Block	Lot	Plat Bk.	Page	
Willow Creek S/D Unit IV						61	25	118	
Brief Legal Description							29	123	




Property Acquired From:	MAP OLD: 1536B	BLOCK	PAR 134	SUB	15-36B		134
Acct. No. 4948 Willow Creek Drive	NEW: 1518C		Photo	Call No	Map	Block	Parcel
				199			

Date	Grantor (From)	Grantee (To)	D.B.	Pg.	Type	W.D. Cons
3-31-86	Builders, Inc Willoughby & Sewell	Kelley Gerald Builder, Inc	521	86	W	21 ⁹⁰
11-17-86	Kelley Gerald Builder, Inc	Christine H. White, John P. &	596	583	W	139 ⁵⁰

City	G.M.D.	L.D.	L.L.	Dimensions	Acreage				
					Return	Deed	Plat	Comp.	Used
		15	1242 1279						
Subdivision					Block	Lot	Plat	Bk.	Page
Willow Creek S/D Unit IV						60	25		118
Brief Legal Description								29	123





Property Acquired From: _____ MAP BLOCK PAR SUB
 Acct. No. _____ OLD: 1536B 136
 _____ NEW: 1518C 201

15-36B		136
Map	Block	Parcel

Date	Grantor (From)	Grantee (To)	D.B.	Pg.	Type	W.D. Cons
3-26-86	Builders, Inc Willoughby & Sewell	Joint Venture Newman & Shealy	538	390	W	21 20
10-31-86	Joint Venture Newman & Shealy,	Cindy R. Camp, James R. &	580	276	U	25 40

City	G.M.D.	L.D.	L.L.	Dimensions	Acreage				
		15	1279		Return	Deed	Plat	Comp.	Used
Subdivision					Block	Lot	Plat Bk.	Page	
Willow Creek S/D Unit IV						58	25	118	
Brief Legal Description								29 161	



Property
 Acquired From:
 Aect. No. 4942 W

MAP BLOCK PAR SUB
 OLD: 1536B 137
 NEW: 1518C 202


15-36B		137
Map	Block	Parcel


Date	Grantor (From)	Grantee (To)	D.B.	Pg.	Type	W.D. Cons
3-86	Builders, Inc Willoughby & Sewell	Builders, Inc. Streetman & Helton	530	118	CW	—
6-10-86	Builders, Inc. Streetman-Helton	Vicki L. Smith, Harold L. &	541	83	W	113 ⁵⁰

City	G.M.D.	L.D.	L.L.	Dimensions	Acreage				
					Return	Deed	Plat	Comp.	Used
		15	12M						

Subdivision	Block	Lot	Plat Bk.	Page
Willow Creek S/D Unit IV		57	25	118

Brief Legal Description





Property
Acquired From:
Acct. No. - 4938 L


MAP BLOCK PAR SUB
OLD: 1536B 139
NEW: 1518C 204

1536B		139
Map	Block	Parcel

Date	Grantor (From)	Grantee (To)	D.B.	Pg.	Type	W.D. Cons
4-11-86	Builders, Inc. Willoughby & Sewell	North Metro Const. Co, Inc	524	530	W	(3 LOTS) 66-30
5-28-87	North Metro Construction Co, Inc	Lue, John F.	636	440	WD	115 ⁹⁰
5-28-87	Lue, John F.	Lue, John F. & Helen M.	636	447	WD	1 ⁰⁰
1991	Lue, John F. & Helen M.	Davis Steven Dale	1097	129	WD	132 ⁹⁰
12-5-91	Davis, Steven Dale	Sarah Ann Davis Davis, Steven Dale &	1097	137	WD	-0

City	G.M.D.	L.D.	L.L.	Dimensions	Acreage				
		15	1279		Return	Deed	Plat	Comp.	Used
Subdivision					Block	Lot	Plat Bk.	Page	
Willow Creek S/D Unit IV						55	25	118	
Brief Legal Description								29 180	






Property Acquired From:
 Acct. No.

MAP BLOCK PAR SUB
 OLD: 1536B 141
 NEW: 1518C 206

15-36B		141
Map	Block	Parcel

Date	Grantor (From)	Grantee (To)	D.B.	Pg.	Type	W. D. Cons	
2-21-86	^{Builders, Inc.} Willoughby & Jewell	Hackett & Taylor, Inc.	512	105	W	4105 88.80	
11-19-86	Hackett & Taylor, Inc.	Felinski, William W.	583	616	W	119.20	
1-8-88	Felinski, William W.	^{Roslyn J.} Clay, Charles D. &	684	571	WD	118.00	
1-31-89	^{Roslyn J.} Clay, Charles D. &	^{Co.} Travelers Relocation Company	776	26	WD	123.00	
3-89	^{Co.} Travelers Relocation	^{Virginia L.} Barnes, William A. &	186	531	WD	123.00	
11-4-92	^{Virginia L. Barnes} Barnes, William A. &	^{Rose Ann Peterson} Peterson, William J. &	1324	70	WD	134.50	
City		G.M.D.	L.D.	L.L.	Dimensions	Acreage	
			15	1279			
Subdivision		Block	Lot	Plat Bk.	Page		
Willow Creek S/D Unit IV			53	25	118		
Brief Legal Description						29	180




Property Acquired From:	MAP: BLOCK PAR SUB OLD: 31536B 142
Aect. No. — 5114 Old Orchard Court	Photo Call No 207
	NEW: 1518C

15-36A		142
Map	Block	Parcel

Date	Grantor (From)	Grantee (To)	D.B.	Pg.	Type	W.D. Cons
3-28-86	Builders, Inc Willoughby & Sewell	Cooper, J.T. Enterprises, Inc	519	306	W	4 1015 87 60
5-26-88	Cooper, J.T. Enterprises, Inc	Toni Marie Skotter, Douglas R.	714	461	WD	128 90


City	G.M.D.	L.D.	L.L.	Dimensions	Acreage				
		15	1279		Return	Deed	Plat	Comp.	Used
Subdivision					Block	Lot	Plat Bk.	Page	
Willow Creek S/D UNIT II						52	25	118	
Brief Legal Description									



Property Acquired From:	MAP OLD: 1536B	BLOCK 143	PAR 143	SUB
Acct. No. 51120	NEW: 1518C	208		

15-36B		143
Map	Block	Parcel


Date	Grantor (From)	Grantee (To)	D.B.	Pg.	Type	W.D. Cons
5586	Builders Inc Willoughby & Sewell	First Dixie Properties Inc	529	152	W	20 ²⁰
9-28-88	First Dixie Properties Inc	Gocek, Jack H.	744	365	QCD	37 ⁹⁰
12-22-88	Gocek, Jack H. 1/2 int	Beebe, Daniel J. 1/2 int	760	171	QCD	0
1-1-90	Beebe, Daniel J.	Gocek, Jack H.	848	529	QCD	0
2-6-90	Gocek, Jack H.	Southern Federal Savings & Loan Assoc.	850	467	DUP	117 ¹⁰
10-9-92	Loan Assoc Southern Federal Savings	George L. Baker III Baker, Alice P. &	1330	155	WD	119 ⁰⁰
City		G.M.D.	L.B.	L.L.	Dimensions	Acreage
					15 1279	
Subdivision			Block	Lot	Plat Bk.	Page
Willow Creek S/D Unit IV				51	25	118
Brief Legal Description						29 123



Property Acquired From:	MAP BLOCK PAR SUB	15-36B		144	144
Acct. No.	OLD: 1536B	Photo	Call No	Map	Block
	NEW: 1518C				Parcel
					209

Date	Grantor (From)	Grantee (To)	D.B.	Pg.	Type	W.D. Cons
4-7-86	Builders, Inc Willoughby & Sewell	Jones Keith Builders, Inc.	521	467	W	2 2015 42 80
10-23-86	Jones Keith Builder April M.	Kopetsky, F. Steven &	576	63	W	119 00
8-5-88	Kopetsky, F. Steven & April M.	Webster, E. W. & Shelley L.	736	580	WD	117 50


City	G.M.D.	L.D.	L.L.	Dimensions	Acreage				
		15	1279		Return	Deed	Plat	Comp.	Used
Subdivision					Block	Lot	Plat	Bk.	Page
Willow Creek S/D Unit IV						50	25		118
Brief Legal Description								29	180
								31	149



Property Acquired From:	MAP: 1536B	BLOCK: 145	PAR: 145	SUB: 145	1536B	145	
Acct. No. 5108 Old	NEW: 1518C	Photo	Call No	210	Map	Block	Parcel

Date	Grantor (From)	Grantee (To)	D.B.	Pg.	Type	W.D. Cons
3-5-86	Builders, Inc Willoughby & Sewell	dba Nelson L. Jones, II Jones Nelson L. II	514	500	W	4280
7-7-86	dba Nelson L. Jones II & Co.	Sanet H. Ennes, Allen D. &	546	285	W	11150

City	G.M.D.	L.D.	L.L.	Dimensions	Acreage				
		15	1279		Return	Deed	Plat	Comp.	Used
Subdivision					Block	Lot	Plat Bk.	Page	
Willow Creek S/D Unit IV						49	25	118	
Brief Legal Description							29	123	




Property Acquired From: 5106 Old
 Acct. No: 5106 Old
 MAP BLOCK PAR SUB
 OLD: 1536B --- 146
 NEW: 1518C --- 211

15-36B		146
Map	Block	Parcel

Date	Grantor (From)	Grantee (To)	D.B.	Pg.	Type	W-D. Cons
4-7-86	Willoughby & Sewell Builders Inc.	Jones Keith Builders Inc.	521	467	W	428 ⁰⁰
9-26-86	Jones, Keith Builders Inc.	Jo Eilyn Slott, David M. &	569	32	W	123 ²⁰
11-3-87	Slott, David M. & Jo Eilyn	Tru Green Corporation	623	292	W	130 ⁰⁰
8-11-88	Tru Green Corporation	Carmichael, Patricia B.	732	203	W.D	121 ²⁰

City	G.M.D.	L.D.	L.L.	Dimensions	Acreage				
		15	1279		Return	Deed	Plat	Comp.	Used
Subdivision					Block	Lot	Plat	Bk.	Page
Willow Creek S/D Unit IV						48	25		118
Brief Legal Description							29		180




Property Acquired From:	MAP BLOCK PAR SUB		
Acct. No.	OLD: 1536B	147	147
	NEW: 1518C	Photo	Call No
		212	


15-36B		147
Map	Block	Parcel

Date	Grantor (From)	Grantee (To)	D.B.	Pg.	Type	W.D. Cons
2-21-86	Builders, Inc Willoughby & Sewell	Hacket & Taylor, Inc.	512	105	W	4205 8280
5-23-88	Hacket & Taylor, Inc	Tamara Lynn Shelabarger, Chester Dean	714	633	WD	13190

City	G.M.D.	L.D.	L.L.	Dimensions	Acreage				
					Return	Deed	Plat	Comp.	Used
				15 1279					

Subdivision	Block	Lot	Plat Bk.	Page
Willow Creek S/D Unit IV		47	25	118
Brief Legal Description			32	107





Property	MAP	BLOCK	PAR	SUB
Acquired From:	OLD: 1536B ⁸		149	
Acct. No.	NEW: 1518C		Photo	Call No
			214	


15-36B		149
Map	Block	Parcel

Date	Grantor (From)	Grantee (To)	D.B.	Pg.	Type	W.D.Cons
6-19-86	<i>Builders, Inc</i> Willoughby & Sewell	Russell & Young Builders, Inc.	540	266	WD	22.50
6-30-86	Russell & Young Builders, Inc.	Allen, Charles A. & Karen T.	547	254	WD	119.10
10-20-89	Karen T. Allen, Charles A. &	Kelly E. Moore Moore, Terence C. &	834	549	WD	133 ⁹⁰

City	G.M.D.	L.D.	L.L.	Dimensions	Acreage				
		15	1279		Return	Deed	Plat	Comp.	Used

Subdivision	Block	Lot	Plat Bk.	Page
Willow Creek S/D UNIT IV		Part of 45	25	118

Brief Legal Description: PLUS SMALL Portion of CoBA.C.




Property Acquired From:	MAP	BLOCK	PAR	SUB
Acct. No. 4955	OLD: 1536B		150	
NEW: 1518C			Photo 215	Call No

15-36B		150
Map	Block	Parcel

Nov 3-16-87

Date	Grantor (From)	Grantee (To)	D.B.	Pg.	Type	W.D. Cons
d/b/a 86	Willoughby & Sewell Builders, Inc. SEWELL, Joe	Kelley Gerald Builder Inc.	548		WD	24 ⁹⁰
7-16-86 3-9-87	Kelley, Gerald, Builder Inc.	Parton, Hayden J., Jr.	609	109	WD	137 ⁸⁰
3-9-85	Parton, Hayden J., Jr. ^{1/2 lot.}	Parton, Gwen I. ^{1/2 int.}	609	117	WD	-
12-11-87	Parton, Hayden J., Jr. ^{Gwen I.}	Williams, Welfin L. ^{Felicia J.}	680	389	W	16 ⁶⁰

City	G.M.D.	L.D.	L.L.	Dimensions	Acreage				
		15	1242 1279		Return	Deed	Plat	Comp.	Used
Subdivision					Block	Lot	Plat Bk.	Page	
WILLOW CREEK U-5 ^{1/2}						142	31	147	
Brief Legal Description									85




Property Acquired From:	MAP: BLOCK	PAR: SUB
ACCT. No: 4957	OLD: 1536B	151
NEW: 1518C	Photo 216	Call No

15-36B		151
Map	Block	Parcel

Date	Grantor (From)	Grantee (To)	D.B.	Pg.	Type	W.D. Cons
8-19-86	d/b/a Willoughby & Sewell Builders, Inc. SEWELL, JOE	Chumley Mike	557	633	WD	4980 ² ₂ ¹ ₁
5-14-87	Chumley Mike	Vicki M. Beasley, Jerry A. B.	627	692	WD	11860
8-4-92	Vicki M. BEASLEY, JERRY A. B. &	RESOLUTION TRUST CORP.	1271	146	D.P.	-0-
8-4-92	RESOLUTION TRUST CORP.	SECRETARY OF VETERANS AFFAIRS	1271	156	SP. WD	-0-

City	G.M.D.	L.D.	L.L.	Dimensions	Acreage				
		15	1241, 1242 1226 1279		Return	Deed	Plat	Comp.	Used
Subdivision					Block	Lot	Plat Bk.	Page	
WILLOW CREEK U-52						113	31	147	
Brief Legal Description								85	



Property Acquired From:	MAP BLOCK PAR SUB	OLD: 1536B	152
Acet. No. 4959	W. Willow Creek Dr.	NEW: 1518C	Photo Call No 217


15-36B		152
Map	Block	Parcel

Date	Grantor (From)	Grantee (To)	D.B.	Pg.	Type	W.D. Cons
9-15-86	d/b/a Willoughby & Sewell Builders, Inc. SEWELL, JOE	Cooper J. T. Enterprise	689 504	623 91	COG	2490
11-26-86	Cooper J. T. Enterprise	Swartz, John	584	151	W	13220
11-26-86	Swartz, John	Elaine A. Swartz, John &	584	156	W	—

City	G.M.D.	L.D.	L.L.	Dimensions	Acreage				
		15	1241 1280		Return	Deed	Plat	Comp.	Used

Subdivision	Block	Lot	Plat Bk.	Page
WILLOW CREEK U- <u>Y</u>		144	31	147

Brief Legal Description




Property
Acquired From:
Acct. No.


MAP BLOCK PAR SUB
 OLD: 1536B
 NEW: 1518C
 153
 Photo 218 Call No

15-36B		153
Map	Block	Parcel

Date	Grantor (From)	Grantee (To)	D.B.	Pg.	Type	W.D. Cons
8/6	d/b/a Willoughby & Sewell Builders, Inc. SEWELL, JOE	Chumley, Mike, Builder	INC	544	WD	2450
6-30-86						
4-30-87	Chumley, Mike, Builder, Inc.	Stukel, Michael A.	624	210	WD	11350
4-30-87	Stukel, Michael A.	Stukel, Michael A. & Cinda L.	624	218	WD	-0-
8/89	MICHAEL A STUKEL, CINDA L.	FALASCA, ELIZABETH	823	662	W	116.00

City	G.M.D.	L.D.	L.L.	Dimensions	Acreage				
		15	1241 1280		Return	Deed	Plat	Comp.	Used
Subdivision					Block	Lot	Plat Bk.	Page	
WILLOW CREEK U-10						(145)	31	147	
Brief Legal Description							31	85	






Property Acquired From:	MAP: 1536B	BLOCK: 34-18	PAR: 155	SUB: 1
Aect. No. 4465 W 11	NEW: 1518C	Photo 220	Call No	

15-36B		155
Map	Block	Parcel

Date	Grantor (From)	Grantee (To)	D.B.	Pg.	Type	W.D. Cons
8/28-87	d/b/a Willoughby & Sewell Builders, Inc. SEWELL, JOE Acres, Inc.	Margaret H. Hustin Shagan, Ann A.	657	398	WD	13250

City	G.M.D.	L.D.	L.L.	Dimensions	Acreage				
		15	1280		Return	Deed	Plat	Comp.	Used
Subdivision					Block	Lot	Plat Bk.	Page	
WILLOW CREEK 4- <u>V</u>						147	31	147	
Brief Legal Description									




0

Property Acquired From:	MAP: 1536B	BLOCK: 157	PAR: 157	15-36B	157
Acct. No.:	NEW: 1518C	Photo: 222	Call No:	Map	Block

Date	Grantor (From)	Grantee (To)	D.B.	Pg.	Type	W.D. Cons
2-11-86	d/b/a Willoughby & Sewell Builders, Inc. SEWELL, JOE	Streetman - Helton Builders	547	440	W	(2 LOTS) 498
12-10-86	Streetman - Helton Builders	Lisa E. Hogenboom, Robert S. +	590	480	W	1,980
10/4/90	Lisa E. Hogenboom, Robert S. +	Mary I. Palmer, Ben A. +	915	1	W	122 ⁹⁰


City	G.M.D.	L.D.	L.L.	Dimensions	Acreage				
		15	(1280)		Return	Deed	Plat	Comp.	Used
Subdivision					Block	Lot	Plat Bk.	Page	
WILLOW CREEK U-V						(149)	31	147	
Brief Legal Description									




Property Acquired From:	MAP BLOCK PAR SUB OLD: 1536B <u>36-18</u> NEW: 1518C	158		15-36B		158
Acct. No.		Photo 223	Call No	Map	Block	Parcel


Date	Grantor (From)	Grantee (To)	D.B.	Pg.	Type	W. D. Cons
7-11-86	d/b/a Willoughby & Sewell Builders, Inc. SEWELL, JOE	Streetman-Helton Builder	547	460	W	(2405) 7980
10-22-86	Streetman-Helton Bldrs	Hebeler, Rose H.	576	596	W	121-20
8/89	^{1/2 int.} HEBELER, ROSE H.	^{1/2 int.} HEBELER, STEPHEN P.	813	222	QC	-
11-9-89	Stephen P. Hebeler, Rose H. &	Robin R. Gay Gay, Michael H. &	833	362	WD	131-00

City	G.M.D.	L.D.	L.L.	Dimensions	Acreage				
		15	1280		Return	Deed	Plat	Comp.	Used

Subdivision	Block	Lot	Plat Bk.	Page
WILLOW CREEK U- 		150	31	147

Brief Legal Description






Property Acquired From:	MAP	BLOCK	PAR	SUB	15-36B		160
Acct. No.	OLD: 1536B		160		Map	Block	Parcel
	NEW: 1518C		Photo 225	Call No			

Date	Grantor (From)	Grantee (To)	D.B.	Pg.	Type	W.D. Cons
d/b/a 86	Willoughby & Sewell Builders, Inc.		565			
7-18-86	SEWELL, JOE	Russell & Young Bldrs Inc	INC	124	WD	24 ⁹⁰
3-1-88	Russell & Young Bldrs, INC	Deborah Helen Blumberg Long, Edmond L.	697	485	WD	133 ⁷⁰

City	G.M.D.	L.D.	L.L.	Dimensions	Acreage				
		15	12.41 12.80		Return	Deed	Plat	Comp.	Used
Subdivision					Block	Lot	Plat Bk.	Page	
WILLOW CREEK U-STEP						(152)	31	147	
Brief Legal Description									




Property Acquired From:
 Acct. No.

MAP BLOCK PAR SUB
 OLD: 1536B 161
 NEW: 1518C
 Photo 226 Call No

15-36B		161
Map	Block	Parcel

Date	Grantor (From)	Grantee (To)	D.B.	Pg.	Type	W.D. Cons
7/31-86	Willoughby & Sewell Builders, Inc. SEWELL, JOE	ACRES, INC.	552	307	W	24 90
2-1-89	ACRES, INC.	BARNETT BANK	773	110	DUP	113 50
8/89	BARNETT BANK	MULCAHY, CHRISTOPHER HENN, LISA	811	320	W-	115 00
10-3-92	Henn, Lisa & Christopher	Karen C. McAdams McAdams, Richard M. &	1336	87	WD.	118 00

City	G.M.D.	L.D.	L.L.	Dimensions	Acreage				
		15	1241 1280		Return	Deed	Plat	Comp.	Used
Subdivision					Block	Lot	Plat Bk.	Page	
WILLOW CREEK 4-V						153	31	147	
Brief Legal Description									




Property Acquired From:	MAP - BLOCK - PAR - SUB
Acct. No.	OLD: 1536B 55-58
	NEW: 1518C
	162
	Photo 227
	Call No

15-36B		162
Map	Block	Parcel

Date	Grantor (From)	Grantee (To)	D.B.	Pg.	Type	W.D. Cons
d/b/a 5-86 5-6-87	Willoughby & Sewell Builders, Inc. SEWELL, JOE	Masters Homes, Inc.	624	575	WO	25 ⁹⁰
9-6-88	Master Homes, Inc.	Sunbelt National Mortgage Corporation	757	234	DUP	15 ⁸⁰
5-11-92	SUNBELT NATIONAL MORT. CORP.	TRAVELER BUILDERS, INC.	1258	134	QC	14 ⁵⁰

City	G.M.D.	L.D.	L.L.	Dimensions	Acreage				
		15	1241 1280		Return	Deed	Plat	Comp.	Used
Subdivision					Block	Lot	Plat Bk.	Page	
WILLOW CREEK U-512						(154)	31	147	
Brief Legal Description									



Property Acquired From:	MAP BLOCK PAR SUB
Acct. No. 4981 Willow Creek	OLD: 1536B 5559 NEW: 1518C 100
	Photo 163 Call No 228


15-36B		163
Map	Block	Parcel

Date	Grantor (From)	Grantee (To)	D.B.	Pg.	Type	W.D. Cons
10/11/86	Willoughby & Sewell Builders, Inc. SEWELL, JOR	Ward Quality Homes, Inc. Charlotte W.	574	699	W	24 ⁹⁰
2-12-88	Ward Quality Homes, Inc.	Haller, Dale G.	691	513	WD	134 ⁹⁰

City	G.M.D.	L.D.	L.L.	Dimensions	Acreage				
		15	124 1280		Return	Deed	Plat	Comp.	Used

Subdivision	Block	Lot	Plat Bk.	Page
WILLOW CREEK 45		135	31	147

Brief Legal Description



Property Acquired From:	MAP: 1536B	BLOCK: 5-57	PAR: 164	SUB:
Acet. No. 4983 Willow Creek Blvd	NEW: 1518C	Photo: 229	Call No:	


15-36B		164
Map	Block	Parcel

Date	Grantor (From)	Grantee (To)	D.B.	Pg.	Type	W.D. Cons
d/b/a Willoughby & Sewell Builders, Inc.						
11-2-86	SEWELL, JOE	W.K.C., Inc.	580	667	W	24 ⁹⁰
4-12-88	W.K.C. Inc	O'Hare, Ava B ^{June West}	703	320	WD	133 ⁹⁰

City	G.M.D.	L.D.	L.L.	Dimensions	Acreage				
		15	124		Return	Deed	Plat	Comp.	Used

Subdivision	Block	Lot	Plat Bk.	Page
WILLOW CREEK		156	31	147

Brief Legal Description




Property Acquired From: 498	MAP: BLOCK PAR SUB	OLD: 1536B	165
Acct. No. W184	NEW: 1518C	Photo 230	Call No

15-36B		165
Map	Block	Parcel

Date	Grantor (From)	Grantee (To)	D.B.	Pg.	Type	W.D. Cons
2-21-86	d/b/a Willoughby & Sewell Builders, Inc. SEWELL, Joe	Master Homes, Inc.	552	200	LD	(22015) 49 ²⁰
3-30-87	Master Homes, Inc.	Wyche, Phillip ^{III}	616	434	LD	121 ⁹⁰
7-20-92	WYCHE, PHILIP L. ^{INC.}	MICHELE M. DESJARDINS, ROLAND J.	JR. & 1284	146	WD	128. ⁵⁰

City	G.M.D.	L.D.	L.L.	Dimensions	Acreage				
		15	124 ²		Return	Deed	Plat	Comp.	Used
Subdivision					Block	Lot	Plat Bk.	Page	
WILLOW CREEK 4 ⁵⁰						(157)	31	147	
Brief Legal Description									




Property Acquired From: Acct. No. MAP BLOCK PAR SUB
 OLD: 1536B 166
 NEW: 1518C 231

15-36B		166
Map	Block	Parcel

Date	Grantor (From)	Grantee (To)	D.B.	Pg.	Type	W.D. Cons
d/b/a 86 8-11-86	Willoughby & Sewell Builders, Inc. SEWELL, JOE	d/b/a Hunter Construction Hunter, Charles J.	555	81	WD	24 ⁹⁰
12-31-87	Hunter Construction	Lopez, Peter & Deirdre	684	293	WD	127 ⁵⁰
3-1-91	Lopez, Peter & Deirdre	Wright, Robert L. & Pamela J. Wright	961	228	WD	132 ⁵⁰
11-2-92	Wright, Robert L. & Pamela J. Wright	Morrison, William B. & Laura D. Morrison	1328	34	WD	133 ⁵⁰

City	G.M.D.	L.D.	L.L.	Dimensions	Acreage				
		15	124 1/2		Return	Deed	Plat	Comp.	Used
Subdivision					Block	Lot	Plat Bk.	Page	
WILLOW CREEK 4-V						158	31	147	
Brief Legal Description							31 85		




Property	MAP	BLOCK	PAR	SUB
Acquired From:	OLD: 1536B	1555B	167	
Acct. No.	NEW: 1518C		Photo	Call No
			232	

15-36B		167
Map	Block	Parcel

Date	Grantor (From)	Grantee (To)	D.B.	Pg.	Type	W.D. Cons
8-22-86	d/b/a Willoughby & Sewell Builders, Inc. SEWELL, JOR	Baldwin, Robert R.	558	225	W	24 ⁹⁰

City	G.M.D.	L.D.	L.L.	Dimensions	Acreage				
		15	1240 1241		Return	Deed	Plat	Comp.	Used
Subdivision					BLOCK	Lot	Plat Bk.	Page	
WILLOW CREEK U (V)						159	31	147	
Brief Legal Description									

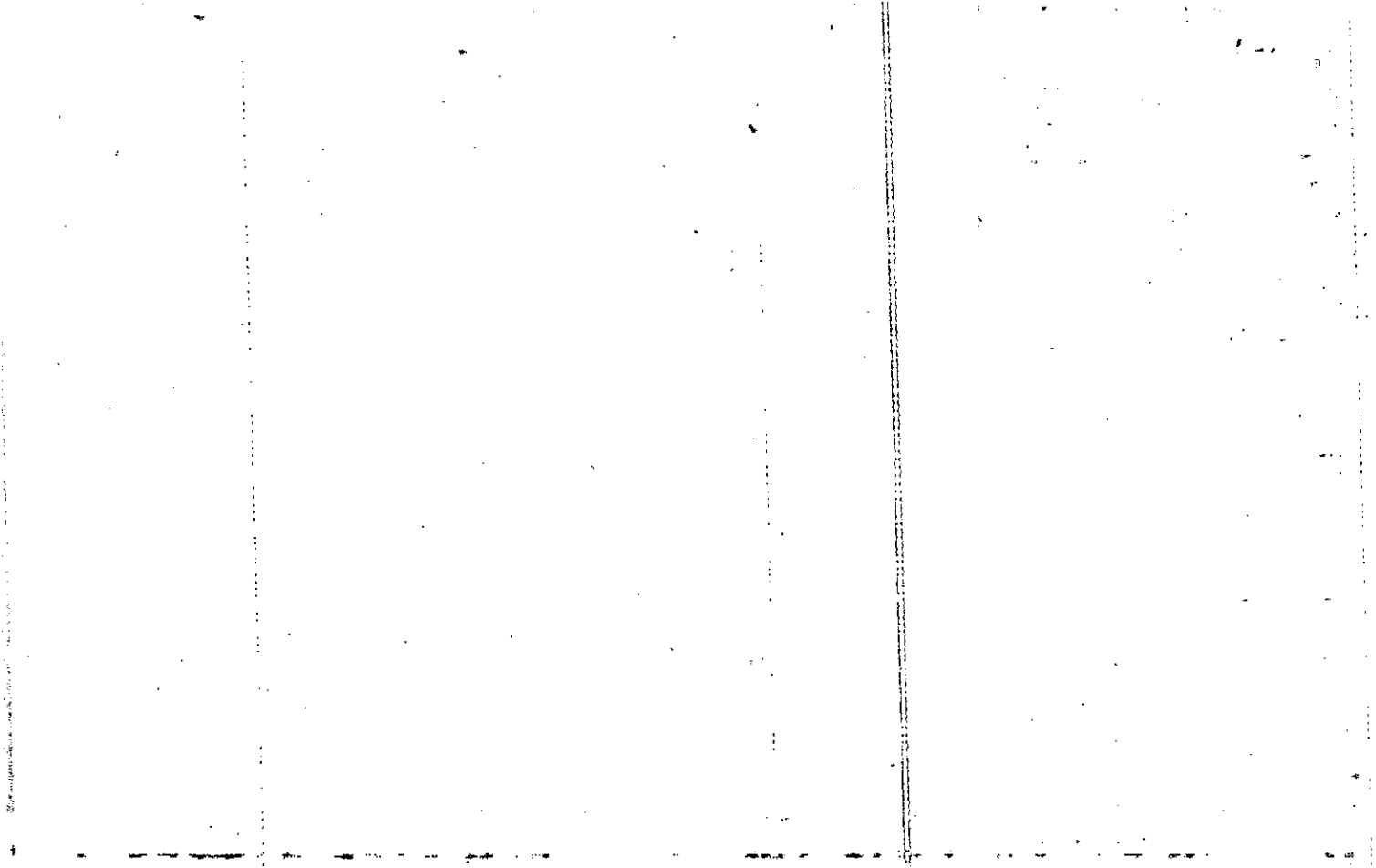


Property Acquired From:	MAP	BLOCK	PAR	SUB
Acct. No.	OLD: 1536B		168	
	NEW: 1518C		Photo 233	Call No

15-36B		168
Map	Block	Parcel

Date	Grantor (From)	Grantee (To)	D.B.	Pg.	Type	W.D.Cons
4-3-91	Cooke, James W.	Moore, John R.	976	86	WD	1270
9/1/92	MOORE, JOHN R. SKIP					
9/4/92	(JAMES E. COOKE) FLEET FINANCE, INC.	FLEET FINANCE, INC.	1279	155	DUP	123.30

City	G.M.D.	L.D.	L.L.	Dimensions	Acreage				
		15	1240 1241		Return	Deed	Plat	Comp.	Used
Subdivision					Block	Lot	Plat Bk.	Page	
Willow Creek Unit V						160	31	85	
Brief Legal Description									




Property Acquired From:	15-55-5B
Acct. No.	

Photo	Call No
-------	---------

15-36B		168
Map	Block	Parcel

Date	Grantor (From)	Grantee (To)	D.B.	Pg.	Type	W.D.	Cons
d/b/a 86	Willoughby & Sewell Builders, Inc.						
1-24-86	SEWELL, JOR	Master Homes, Inc.	549	611	WD	24	90
5-17-88	Master Homes, Inc.	Karen A. Lunetta, Gerald D. of Ga.	717	528	WD	12	90
5-2-89	Karen A. Lunetta, Gerald D. of Ga.	Fleet Finance, Inc.	791	34	DWP	43	00
5-26-89	Fleet Finance, Inc. of Ga.	Karen A. Lunetta, Gerald D. of Ga.	795	606	WD	43	00
3-5-91	Karen A. Lunetta, Gerald D. of Ga.	Fleet Finance, Inc.	965	159	DWP	45	70
3-20-91	Fleet Finance, Inc. of Ga.	Cooke, James W.	971	278	WD	12	90
City		G.M.D.	L.D.	L.L.	Dimensions	Acreage	
			15	1240 1241		Return	Deed
Subdivision		BLOCK		Lot	Plat Bk.	Page	
WILLOW CREEK		4		760	31	147	
Brief Legal Description					31 85		





Property	MAP	BLOCK	PAR	SUB
Acquired From:	OLD: 1536B		170	
Acct. No. 4995 W	NEW: 1518C		Photo 235	Call No

15-36B		170
Map	Block	Parcel

Date	Grantor (From)	Grantee (To)	D.B.	Pg.	Type	W.D. Cons
8-6-86	Willoughby & Sewell Builders, Inc. SEWELL, JOE	B.L. Improvement Co., Inc.	554	238	W	24 90
11-19-87	B.L. Improvement Co.	Linda S. Nestor Bernard B. &	677	97	W	120 90

City	G.M.D.	L.D.	L.L.	Dimensions	Acreage				
		15	1240		Return	Deed	Plat	Comp.	Used
Subdivision					Block	Lot	Plat Bk.	Page	
WILLOW CREEK U- <u>V</u>						162	31	147	
Brief Legal Description									


Property	MAP	BLOCK	PAR	SUB
Acquired From:	OLD: 1536B	34-18	171	
Acct. No.	NEW: 1518C		Photo 236	Call No

15-36B		171
Map	Block	Parcel

Date	Grantor (From)	Grantee (To)	D.B.	Pg.	Type	W. D. Cons
2-29-86	Willoughby & Sewell Builders, Inc. SEWELL, Joe	Thomas W. Hughes Lawhorse, Thomas R. &	552	652	47	(2 Lots) 4980
7-10-87	Thomas W. Hughes Lawhorse, Thomas R. &	Susan Steder Gostin Gostin, Sommers Jessup, Jr. &	645	79	WO	11.790

City	G.M.D.	L.D.	L.L.	Dimensions	Acreage				
		15	1240		Return	Deed	Plat	Comp.	Used
Subdivision					Block	Lot	Plat Bk.	Page	
WILLOW CREEK						63	31	147	

Brief Legal Description




Property
 Acquired From:
 Acct. No.

MAP — BLOCK — PAR — SUB
 OLD: 1536B
 1531-18
 172
 NEW: 1518C
 Photo 237
 Call No

15-36B		172
Map	Block	Parcel

Date	Grantor (From)	Grantee (To)	D.B.	Pg.	Type	W.D. Cons
d/b/a 86 8-19-80	Willoughby & Sewell Builders, Inc. SEWELL, JOE	Amonett, James C.	623	555	CWO	24 ⁹⁰
4-16-87	Amonett, James C.	Deborah Bullock, Bruce F. &	620	241	W.D.	134 ⁰⁰

City	G.M.D.	L.D.	L.L.	Dimensions	Acreage				
		15	1246		Return	Deed	Plat	Comp.	Used
Subdivision					Block	Lot	Plat Bk.	Page	
WILLOW CREEK						164	31	147	
Brief Legal Description									



Property
Acquired From:
Acct. No.

MAP BLOCK PAR SUB
 OLD: 1536B-3418 173
 NEW: 1518C Photo Call No
 238


15-36B		173
Map	Block	Parcel

Date	Grantor (From)	Grantee (To)	D.B.	Pg.	Type	W.D. Cons
2-29-86	d/b/a Willoughby & Sewell Builders, Inc. SEWELL, JOE	Thomas W. Hughes Lawhorne, Thomas R. &	552	652	W	(2 lots) 4980
6-2-87	Thomas W. Hughes Lawhorne, Thomas R. &	Kaura, Mary A.	624	142	WD	12280
9-4-90	Kaura, Mary A.	Jane E. Debeer, Thomas M. &	898	132	WD	11000

City	G.M.D.	L.D.	L.L.	Dimensions	Acreage				
		15	1240		Return	Deed	Plat	Comp.	Used

Subdivision	Block	Lot	Plat Bk.	Page
WILLOW CREEK U-123		665B	31	147

Brief Legal Description




Property	MAP	BLOCK	PAR	SUB
Acquired From:	OLD: 1536B		174	
Acct. No.	NEW: 1518C		Photo 239	Call No

15-36B		174
Map	Block	Parcel

Date	Grantor (From)	Grantee (To)	D.B.	Pg.	Type	W.D. Cons
7-31-86	d/b/a Willoughby & Sewell Builders, Inc. SEWELL, JOE	Master Homes Inc.	552	300	W	840750 498
11-6-87	Master Homes, Inc.	Gail Morte Oswood, ERIC Richard	462	327	W	135-20

City	G.M.D.	L.D.	L.L.	Dimensions	Acreage				
		15	1240 1240		Return	Deed	Plat	Comp.	Used
Subdivision					Block	Lot	Plat Bk.	Page	
WILLOW CREEK						766	31	147	
Brief Legal Description									



Property
Acquired From:
Acct. No.

MAP BLOCK PAR SUB
 OLD: 1536B 34-18 175 a
 NEW: 1518C
 Photo 240 Call No


15-36B		175
Map	Block	Parcel

Date	Grantor (From)	Grantee (To)	D.B.	Pg.	Type	W.D. Cons
11/8/86	Willoughby & Sewell Builders, Inc. SEWELL, JOE	Master Homes Inc.	584	408	W	24 ²⁰
3-24-87	Master Homes, Inc.	Janice G. Clark, DAVID B. Clark	615	231	WO	144 ¹⁰

City	G.M.D.	L.D.	L.L.	Dimensions	Acreage				
		15	1240		Return	Deed	Plat	Comp.	Used

Subdivision	Block	Lot	Plat Bk.	Page
WILLOW CREEK U-V		197	31	147


Brief Legal Description



Property Acquired From:	MAP: BLOCK	PAR: SUB	15-36B	176	15-36B		176
Acct. No.	OLD: 1536B-34-18	Photo	NEW: 1518C	241	Map	Block	Parcel

Date	Grantor (From)	Grantee (To)	D.B.	Pg.	Type	W.D. Cons
8/28-86	a/b/a Willoughby & Sewell Builders, Inc. SEWELL, JOE	Gilvie Construction Co., Inc.	547	245	WD	49 ⁸⁰ 2 1/2
7-24-87	Gilvie Construction Co., Inc.	Picquet, Paul	647	261	WD	119 ⁹⁰
12/1/92	Picquet, Paul	Picquet, Paul & Dorothy	1374	231	WD	-0-

City	G.M.D.	L.D.	L.L.	Dimensions	Acreage				
		15	1240		Return	Deed	Plat	Comp.	Used
Subdivision					Block	Lot	Plat	Bk.	Page
WILLOW CREEK U-V						198	31		147
Brief Legal Description							31		85



Property
Acquired From:

MAP BLOCK; PAR SUB
OLD: 1536B 177
NEW: 1518C 242

Acct. No: 4998 U

15-36B		177
Map	Block	Parcel

Date	Grantor (From)	Grantee (To)	D.B.	Pg.	Type	W.D. Cons
d/p/a	Willoughby & Sewell Builders, Inc.					
86	SEWELL, JOE	Ogilvie Construction Co, Inc.	547	245	WD	49 ⁸⁰ 2 ^{lots}
7-15-86		Veronica W.				
4-27-87	Ogilvie Construction Co, Inc	Knight, James A. &	622	517	WD	119 ⁰⁰


City	G.M.D.	L.D.	L.L.	Dimensions	Acreage				
		15	1240		Return	Deed	Plat	Comp.	Used

Subdivision Block Lot Plat Bk. Page

WILLOW CREEK U-V 199 31 147

Brief Legal Description


31 25



Property Acquired From:	MAP	BLOCK	PAR	SUB	15-368		178
Acct. No. <i>4994</i>	OLD: 1536B		178		Map	Block	Parcel
NEW: 1518C			Photo 243	Call No			

Date	Grantor (From)	Grantee (To)	D.B.	Pg.	Type	W. D. Cons
<i>7/9/86</i>	<i>d/p/a Willoughby & Sewell Builders, Inc. SEWELL, JOR</i>	<i>FOXBORO BUILDERS, INC.</i>	<i>546</i>	<i>181</i>	<i>W</i>	<i>(31075) 73.50</i>
<i>8-19-87</i>	<i>FOXBORO BUILDERS, INC.</i>	<i>Levy James C.</i>	<i>655</i>	<i>595</i>	<i>WD</i>	<i>116.10</i>

City	G.M.D.	L.D.	L.L.	Dimensions	Acreage				
		<i>15</i>	<i>1241</i>		Return	Deed	Plat	Comp.	Used
Subdivision					Block	Lot	Plat Bk.	Page	
<i>WILLOW CREEK U-V</i>						<i>200</i>	<i>31</i>	<i>147</i>	
Brief Legal Description									



Property Acquired From: **OLD: 1536B** MAP - BLOCK PAR SUB
 Acct. No. **4992 W** NEW: 1518C 244


15-36B		179
Map	Block	Parcel

Date	Grantor (From)	Grantee (To)	D.B.	Pg.	Type	W.D. Cons
7/9/86	d/p/a Willoughby & Sewell Builders, Inc. SEWELL, JOE	Foxboro Builders, Inc.	546	181	LD	(3 Lots) 73-50
5-23-88	Foxboro Builders, Inc.	Mohorn, Donna Kay	716	356	WD	116 ⁹⁰

City	G.M.D.	L.D.	L.L.	Dimensions	Acreage				
		15	1241.		Return	Deed	Plat	Comp.	Used

Subdivision	Block	Lot	Plat Bk.	Page
WILLOW CREEK U-J		201	31	147


Brief Legal Description



Property	MAP	BLOCK	PAR	SUB			
Acquired From:	OLD: 1536B		180			15-36B	
Acct. No.	NEW: 1518C					Map	Block
							Parcel

Date	Grantor (From)	Grantee (To)	D.B.	Pg.	Type	W.D. Cons
7/9/86	d/b/a Willoughby & Sewell Builders, Inc. SEWELL, JOE	Hackett & Taylor, Inc.	766 546	44 160	Re- Plat 5 Lots W	122 ⁵⁰
12-14-87	Hackett & Taylor, Inc.	Kelly, Jeffrey B.	683 682	248 248	W.D.	118 ⁹⁰
12-14-87	Kelly, Jeffrey B.	Kelly, Jeffrey B. & Deborah	683	256	pld	0

City	G.M.D.	L.D.	L.L.	Dimensions	Acreage				
		15	1241		Return	Deed	Plat	Comp.	Used
Subdivision					Block	Lot	Plat Bk.	Page	
WILLOW CREEK UT						202	31	147	
Brief Legal Description									




Property
 Acquired From:
 Acct. No.

MAP BLOCK PAR SUB
 OLD: 1536B 181
 NEW: 1518C 246

15-36B		181
Map	Block	Parcel

Date	Grantor (From)	Grantee (To)	D.B.	Pg.	Type	W.D.Cons
11/18/92	HEIL, ROGER A.	HEIL, ROGER A. & DIANE M.	1343	96	WD	145.00

City	G.M.D.	L.D.	L.L.	Dimensions	Acreage				
		15	1241		Return	Deed	Plat	Comp.	Used
Subdivision					Block	Lot	Plat Bk.	Page	
WILLOW CREEK U V						203	31	147	
Brief Legal Description									




Property Acquired From:	15-36-18
Acct. No.	

Photo	Call No
-------	---------

15-36B		181
Map	Block	Parcel

Date	Grantor (From)	Grantee (To)	D.B.	Pg.	Type	W.D. Cons
7/9/86	d/p/a Willoughby & Sewell Builders, Inc. SEWELL, JOE	Hackett & Taylor, Inc.	546	160	W	(5 Lots) 122 50
11-30-87	Hackett & Taylor, Inc.	Patterson, Lee William	685	98	W/D	139 90
11-30-87	Patterson Lee William Darice Ilene Kurtzer	Patterson Lee William & Darice Ilene Kurtzer	685	109	QCD	-0
6/22/90	Darice Ilene Kurtzer Patterson Lee William &	Heil, Roger A.	881	155	W	137 20
3-21-90	Heil, Roger A. 1/2 int.	Heil, Diane M. 1/2 int.	980	98	QCD	-0
11/18/92	Heil, DIANE M.	Heil, Roger A.	1343	89	W/D	
City		G.M.D.	L.D.	L.L.	Dimensions	Acreage
			15	1241		Return Deed Plat Comp. Used
Subdivision			Block	Lot	Plat Bk.	Page
WILLOW CREEK U-V				203	31	147
Brief Legal Description						



Property Acquired From: MAP BLOCK PAR SUB
 OLD: 1536B 182
 Aect. No. 4984 W NEW: 1518C 247


15-36B		182
Map	Block	Parcel

Date	Grantor (From)	Grantee (To)	D.B.	Pg.	Type	W. D. Cons
7/9/86	d/b/a Willoughby & Sewell Builders, Inc. SEWELL, JOR	Foxboro Builders, Inc.	546	181	W	(3405) 79-50
7-2-87	Foxboro Builders, Inc.	Terry A. Peco, William S. &	642	64	WD	135-90

City	G.M.D.	L.D.	L.L.	Dimensions	Acreage				
		15	1241		Return	Deed	Plat	Comp.	Used

Subdivision	Block	Lot	Plat Bk.	Page
WILLOW CREEK U-V		204	31	147

Brief Legal Description




Property Acquired From: **MAP BLOCK PAR SUB**
 OLD: 1536B 183
 Acct. No. **4982** NEW: 1518C 248

15-36B		183
Map	Block	Parcel

Date	Grantor (From)	Grantee (To)	D.B.	Pg.	Type	W. D. Cons
7/9/86	Willoughby & Sewell Builders, Inc. SEWELL, JOE	Hackett & Taylor, Inc.	546	160	W	(5205) 12250
5-21-87	Hackett & Taylor, Inc.	McConnell, Sue John	628	559	WD	138 ⁹⁰

City	G.M.D.	L.D.	L.L.	Dimensions	Acreage				
		15	1241		Return	Deed	Plat	Comp.	Used
Subdivision					Block	Lot	Plat Bk.	Page	
WILLOW CREEK U-V						205	31	147	
Brief Legal Description									




Property Acquired From: MAP BLOCK -PAR- SUB
 OLD: 1536B 184
 Acct. No. --NEW: 1518C 249

15-36B		184
Map	Block	Parcel

Date	Grantor (From)	Grantee (To)	D.B.	Pg.	Type	W.D. Cons
7/9/86	Willoughby & Sewell Builders, Inc. SEWELL, JOE	Associates, Inc. Taylor, J. Raine &	546	164	W	245 ⁵⁰
4-10-87	Associates, Inc. Taylor, J. Raine &	Sandra B. Hill, James W., III &	618	130	WD	138 ⁹⁰

City	G.M.D.	L.D.	L.L.	Dimensions	Acreage				
		15	1241		Return	Deed	Plat	Comp.	Used
Subdivision					Block	Lot	Plat Bk.	Page	
WILLOW CREEK U-V						206	31	147	
Brief Legal Description									



Property Acquired From: Acct. No. MAP - BLOCK - PAR - SUB OLD: 1536B 185 NEW: 1518C 250


15-36B		185
Map	Block	Parcel

Date	Grantor (From)	Grantee (To)	D.B.	Pg.	Type	W. D. Cons
7/9/86	d/p/a Willoughby & Sewell Builders, Inc. SEWELL, JOE	Hackett & Taylor, Inc. Edna, m.	546	160	W	(5 Lots) 722.50
4-14-87	Hackett & Taylor, Inc.	Smith, Joe P. &	617	579	WD	136.90

City	G.M.D.	L.D.	L.L.	Dimensions	Acreage				
		15	1241		Return	Deed	Plat	Comp.	Used

Subdivision	Block	Lot	Plat Bk.	Page
WILLOW CREEK U-V		207	31	147

Brief Legal Description




Property Acquired From:	MAP BLOCK PAR SUB
Acct. No: 4974 Willow Creek Drive	OLD: 1536B 186 NEW: 1518C 251

15-36B		186
Map	Block	Parcel

Date	Grantor (From)	Grantee (To)	D.B.	Pg.	Type	W.D. Cons
8/6-86	a/b/a Willoughby & Sewell Builders, Inc. SEWELL, Joe	Hackett & Taylor Inc	546	176	WD	49 ⁰⁰ 21 ⁰⁰
7-11-86		Josephide J.	653			
7-30-87	Hackett & Taylor, Inc	Santacrose, Alfred M. &		153	WD	123 ⁹⁰

City	G.M.D.	L.D.	L.L.	Dimensions	Acreage				
		15	1280 1241		Return	Deed	Plat	Comp.	Used
Subdivision					Block	Lot	Plat Bk.	Page	
WILLOW CREEK U-V						208	31	147	
Brief Legal Description							31	85	




Property Acquired From: **OLD: 1536B 187**
 Aect. No. **4966 Willow Creek Drive**
NEW: 1518C

MAP: BLOCK: PAR: SUB:
 187
 Photo: 252 Call No:

15-36B **187**
 Map Block Parcel

Date	Grantor (From)	Grantee (To)	D.B.	Pg.	Type	W.D. Cons			
d/b/a	Willoughby & Sewell Builders, Inc.								
4-86	SEWELL, JOE	HACKETT & TAYLOR, INC.	546	176	WD	49 ⁰⁰ lots			
7-11-86		Barbara S.							
5-18-88	HACKETT & TAYLOR, INC.	CHUMLEY, KENNETH L.	723	440	WD	134 ⁰⁰			
7-2-91	Barbara S. & Chumley	Savings Bank							
	Chumley, Kenneth L.	Mt. Vernon Federal	1022	97	DUP	130 ⁰⁰			
9-27-91	Mt. Vernon Federal	Seymour, Lauren G.	1065	330	WD	120 ⁰⁰			
City		G.M.D.	L.D.	L.L.	Dimensions		ACREAGE		
			15	1280			Return	Deed	
				1241			Plat	Comp.	
							Used		
Subdivision						Block	Lot	Plat Bk.	Page
WILLOW CREEK U-V							209	31	147
Brief Legal Description								31	85




Property Acquired From:	MAP BLOCK PAR SUB
Acct. No.	OLD: 1536B 3478
	NEW: 1518C
	Photo 188
	Call No 253

15-368		188
Map	Block	Parcel

Date	Grantor (From)	Grantee (To)	D.B.	Pg.	Type	W.D. Cons
7/9/86	Willoughby & Sewell Builders, Inc. SEWELL, JOE	Hackett & Taylor, Inc.	546	160	W	(Lots) 122.50
1-16-87	Hackett & Taylor, Inc.	Patricia A. French James R. &	604	374	WD	119.90
8-14-92	French, James R. & Patricia A.	Mary E. St. John, James C. & St. John, James C. &	1274	140	WD	124.90

City	G.M.D.	L.D.	L.L.	Dimensions	Acreage				
		15	1280 1241		Return	Deed	Plat	Comp.	Used
Subdivision					Block	Lot	Plat Bk.	Page	
WILLOW CREEK U-V						210	31	147	
Brief Legal Description									




Property
Acquired From:

MAP BLOCK PAR SUB
OLD: 1536B 189
NEW: 1518C 254

15-36B		189
Map	Block	Parcel

Acct. No: 5200 C

Date	Grantor (From)	Grantee (To)	D.B.	Pg.	Type	W.D.	Cons	
1/13/86	d/b/a Willoughby & Sewell Builders, Inc. SEWELL, JOR	First Dixie Properties, Inc. Carol E.	551	652	W	24	90	
3-24-87	First Dixie Properties, Inc.	HALL, Antonio & Carol E.	612	691	WD	130	00	
4-16-92	HALL, Antonio & CAROL E.	Leone, Phillip A.	1187	246	WD	145	00	
City		G.M.D.	L.D.	L.L.	Dimensions	Acreage		
			15	1241		Return	Deed	
						Plat	Comp.	
						Used		
Subdivision					Block	Lot	Plat Bk.	Page
WILLOW CREEK						226	31	147
Brief Legal Description								



Property
Acquired From:
Acct. No.

MAP BLOCK PAR SUB
OLD: 1536B 190
NEW: 1518C 255

15-36B		190
Map	Block	Parcel


Date	Grantor (From)	Grantee (To)	D.B.	Pg.	Type	W.D. Cons
d/b/a 8-8-86 8-17-86	Willoughby & Sewell Builders, Inc. SEWELL, Joe	Chumley, Mike	557	633	WD	49 ⁸⁰ / ₂ lots
12-15-86	Chumley, Mike	wanda 'b. Turner, David R. &	590	591	W	118 ⁵⁰


City	G.M.D.	L.D.	L.L.	Dimensions	Acreage				
		15	1241		Return	Deed	Plat	Comp.	Used


Subdivision	Block	Lot	Plat	Bk.	Page
-------------	-------	-----	------	-----	------

WILLOW CREEK	4-V	227	31	147
--------------	-----	-----	----	-----

Brief Legal Description








MAP BLOCKS PAR SUB
 OLD: 1536B(4)
 NEW: 1518C
 193
 Photo 258
 Call No

Property
 Acquired From:
 Acct. No.

15-36B
 Map Block Parcel
 193

Date	Grantor (From)	Grantee (To)	D.B.	Pg.	Type	W.D. Cons
d/b/a 86	Willoughby & Sewell Builders, Inc. WILLOUGHBY, JAMES	Nelson L. Jones, II Jones, Nelson II dba	CO. 561	458	W	(4205) 99
7-27-87	Tones, Nelson II Victoria B Smoke	Smoke Chris E. E Judith A. mohe	Victoria B. 647	570	WD	13429
9-28-90	Smoke, Chris E. E	Mohe, David Christian E	1303	281	WD	141.06

City	G.M.D.	L.D.	L.L.	Dimensions	Acreage				
		15	1241		Return	Deed	Plat	Comp.	Used
Subdivision					Block	Lot	Plat	Bk.	Page
WILLOW CREEK U-VII Phase I						211	31		120
Brief Legal Description									




Property Acquired From:	MAP : BLOCK : PAR : SUB
Aect. No. 5203	OLD: 1536B 31-18
NEW: 1518C	194
Cross Ridge Circle	Photo Call No
	259

15-36B		994
Map	Block	Parcel

Date	Grantor (From)	Grantee (To)	D.B.	Pg.	Type	W.D. Cons
d/b/a 10-86	Willoughby & Sewell Builders, Inc.	Jones, Keith Builders Inc	570	689	W	2490
1-15-88	Jones, Keith Builder, Inc	Dunbar, Hugh R., Jr.	686	96	WD	121 ⁰⁰
10-14-88	Dunbar, Hugh R., Jr.	Elizabeth R. Dunbar, Hugh R., Jr.	748	99	WD	0

City	G.M.D.	L.D.	L.L.	Dimensions	Acreage				
		15	1241		Return	Deed	Plat	Comp.	Used
Subdivision					Block	Lot	Plat Bk.	Page	
WILLOW CREEK U-VII Phase I						212	31	120	
Brief Legal Description									




Property Acquired From:	MAP BLOCK PAR SUB	OLD: 1536B 31-18	195
Acct. No. 5205	NEW: 1518C	Photo 260	Call No

15-36B		195
Map	Block	Parcel

Date	Grantor (From)	Grantee (To)	D.B.	Pg.	Type	W.D. Cons
d/b/a 1986	Willoughby & Sewell Builders, Inc. WILLOUGHBY, JAMES	Colony Custom Homes Inc	564	541	W	(2 LOTS) 7980
6-19-87	Colony Custom Homes Inc	Barker, Ralph C. Valerie G.	638	9	WD	12790
1988	Barker, Valerie G.	Barker, Ralph C.	645 750	19 184	Re-Rev. PCD	-
7-17-91	Barker, Ralph C.	Klein, Clifton, F Susan A. Klein	1033	327	WD	125

City	G.M.D.	L.D.	L.L.	Dimensions	Acreage				
		15	1241		Return	Deed	Plat	Comp.	Used
Subdivision					Block	Lot	Plat Bk.	Page	
WILLOW CREEK U-VII Phase I						213	31	120	
Brief Legal Description									




Property Acquired From:	MAP BLOCK PAR SUB	196
Aect. No. 5207	OLD: 1536B	Photo 261
NEW: 1518G	Call No	

15-36B	196
Map	Block
	Parcel

Date	Grantor (From)	Grantee (To)	D.B.	Pg.	Type	W.D. Cons
12/18/86	Willoughby & Sewell Builders, Inc. WILLOUGHBY, JAMES	Newell Homes Inc.	525	149	WD	24-20
7-27-88	Newell Homes, Inc.	Marietta Francis Holmes Daniel Charles	729	27	WD	117-60
7-27-88	Newell Homes, Inc.	Marietta Frances Holmes, Daniel Charles	747 757	659 594	WD e-R	0
4-26-91	Holmes, Daniel Charles	Holmes, Marietta Frances	1043	25	WD	0

City	G.M.D.	L.D.	L.L.	Dimensions	Acreage				
		15	124)		Return	Deed	Plat	Comp.	Used
Subdivision					Block	Lot	Plat	Bk.	Page
WILLOW CREEK U-VII Phase I						214	31		120
Brief Legal Description									




Property Acquired From:	MAP - BLOCK PAR - SUB
Acct. No.	OLD: 1536B - 197 NEW: -1518C- 262

15-36B		197
Map	Block	Parcel

Date	Grantor (From)	Grantee (To)	D.B.	Pg.	Type	W.D. Cons
d/b/a 86	Willoughby & Sewell Builders, Inc. WILLOUGHBY, JAMES					

City	G.M.D.	L.D.	L.L.	Dimensions	Acreage				
		15	1241		Return	Deed	Plat	Comp.	Used
Subdivision					Block	Lot	Plat Bk.	Page	
WILLOW CREEK U-VII Phase I						215	31	120	
Brief Legal Description									





Property Acquired From: Acct. No. MAP BLOCK - PAR SUB OLD: 1536B 198 NEW: 1518C 263

15-36B		198
Map	Block	Parcel

Date	Grantor (From)	Grantee (To)	D.B.	Pg.	Type	W.D. Cons
12-2-86	Willoughby & Sewell Builders, Inc.	Vines Construction				
	WILLOUGHBY, JAMES	Vines, Bill W. d/b/a	589	285	W	24 ²⁰
2-5-88	d/b/a Vines Construction	Nina C.				
	Vines, Bill W.	Lanier, Mark R. &	691	33	WD	124 ³⁰

City	G.M.D.	L.D.	L.L.	Dimensions	Acreage				
		15	1241		Return	Deed	Plat	Comp.	Used
Subdivision					Block	Lot	Plat	Bk.	Page
WILLOW CREEK U-VII Phase I						216	31		120
Brief Legal Description									







Property Acquired From: MAP BLOCK; PAR SUB
 OLD: 1536B 200
 Acct. No. 5216 CROS NEW: 1518C 265

15-36B		200
Map	Block	Parcel

Date	Grantor (From)	Grantee (To)	D.B.	Pg.	Type	W.D. Cons
a/b/a 8/6/86	Willoughby & Sewell Builders, Inc. WILLOUGHBY, JAMES	Echols Robert Builder, Inc.	554	254	W	24-28
11-27-87	Echols Robert Builder	^{Cynthia C.} McLuhan, Ronald L. +	679	81	W	132-30

City	G.M.D.	L.D.	L.L.	Dimensions	Acreage				
		15	1241		Return	Deed	Plat	Comp.	Used
Subdivision					Block	Lot	Plat Bk.	Page	
WILLOW CREEK U-VII Phase I						218	31	120	
Brief Legal Description									





Property
Acquired From:


MAP BLOCK PAR SUB
OLD: 1536B 202
NEW: 1518C 267

15-36B		202
Map	Block	Parcel

Acct. No. 5212 C

Date	Grantor (From)	Grantee (To)	D.B.	Pg.	Type	W.D. Cons
d/b/a	Willoughby & Sewell Builders, Inc.					(2015)
2/86	WILLOUGHBY, JAMES	DIXON, Charlotte	561	139	W	4980
8-787	Dixon Charlotte & Robert N. Prince	Andrews, Stephen W. Robert N. Prince	650	314	WD	118 90
11-259	Andrews, Stephen W.	Hayden, Robert A. Diane B. Hayden	1101	284	WD	118 90

City	G.M.D.	L.D.	L.L.	Dimensions	Acreage				
		15	1241		Return	Deed	Plat	Comp.	Used
Subdivision					Block	Lot	Plat	Bk.	Page
WILLOW CREEK U-VII Phase I						220	31		120
Brief Legal Description									



Property
Acquired From:

MAP BLOCK

PAR SUB

OLD: 1536B

203

Aect. No. 5210

NEW: 1518C

Photo
268

Call No

15-36B

203


Map

Block

Parcel

Date	Grantor (From)	Grantee (To)	D.B.	Pg.	Type	W.D. Cons
d/b/a 8-11-86	Willoughby & Sewell Builders, Inc. WILLOUGHBY, JAMES	d/b/a Hunter Construction Hunter Charles J.	555	85	WD	24 ⁹⁰
8-10-87	d/b/a Hunter Construction Hunter Charles J.	Cynthia M. Wetzel Thomas L.	651	763	WD	136 ⁰⁰
8-24-89	Cynthia M. Wetzel Thomas L.	Susan A. McAvoy, James E.	734 766	119 595	Re-recorded WD	133 ⁰⁰


City	G.M.D.	L.D.	L.L.	Dimensions	Acreage				
		15	1241		Return	Deed	Plat	Comp.	Used
Subdivision				Block	Lot	Plat Bk.	Page		
WILLOW CREEK U-VII				Phase I	221	31	120		
Brief Legal Description									



Property Acquired From:	MAP BLOCK PAR SUB OLD: 1536B 204
Acct. No.	NEW: 1518C Photo 269 Call No

15-36B		204
Map	Block	Parcel

Date	Grantor (From)	Grantee (To)	D.B.	Pg.	Type	W.D. Cons																												
8/18/86	Willoughby & Sewell Builders, Inc. WILLOUGHBY, JAMES	Joe Sewell & Associates Sewell, Joe Builder, Inc. dba	559	420	W	(2045) 49.80																												
7-17-87	Sewell, Joe Builder, Inc.	Glass Keith Construction, Inc.	646	299	PCD	-0-																												
7-17-87	Glass Keith Construction, Inc. R. Douglas	Ashby, R. Douglas Deborah L.	646	300	WD	115.00																												
12-23-91	Ashby, Deborah L.	Ashley, Deborah L. Roy D.	1116	185	WD	-0-																												
<table border="1"> <thead> <tr> <th>City</th> <th>G.M.D.</th> <th>L.D.</th> <th>L.L.</th> <th>Dimensions</th> <th colspan="2">Acreage</th> </tr> </thead> <tbody> <tr> <td></td> <td></td> <td>15</td> <td>1241</td> <td></td> <td>Return</td> <td>Deed</td> </tr> <tr> <td></td> <td></td> <td></td> <td></td> <td></td> <td>Plat</td> <td>Comp.</td> </tr> <tr> <td></td> <td></td> <td></td> <td></td> <td></td> <td>Used</td> <td></td> </tr> </tbody> </table>							City	G.M.D.	L.D.	L.L.	Dimensions	Acreage				15	1241		Return	Deed						Plat	Comp.						Used	
City	G.M.D.	L.D.	L.L.	Dimensions	Acreage																													
		15	1241		Return	Deed																												
					Plat	Comp.																												
					Used																													
Subdivision				Block	Lot	Plat Bk.	Page																											
WILLOW CREEK					222	31	120																											
Brief Legal Description																																		
Phase I																																		




Property
Acquired From:

MAP BLOCK PAR SUB
 OLD: 1536B 205
 NEW: 1518C 270

Acct. No. 5206

15-36B		205
Map	Block	Parcel

Date	Grantor (From)	Grantee (To)	D.B.	Pg.	Type	W. D. Cons			
d/b/a 2/28/86	Willoughby & Sewell Builders, Inc. WILLOUGHBY, JAMES	Joe Sewell & Assoc Sewell, Joe, Builder, dba	ates 559	430	W	(2075) 4980			
10-3-88	Joe Sewell & Associates Inc.	Glass Keith Construction Inc.	746	507	WD	-			
10-3-88	Glass Keith Construction (Executor for Marjorie V. Starkey)	Susan G. Starkey & Marjorie V. Starkey Starkey, George B. &	746	508	WD	11990			
7-3-91	Commerce Bank	Arnold, Roy H., Jr. ^{1/3 interest}	1047 1022	300 304	Re-Rec ED	-			
7-3-91	Susan G. Starkey & Starkey, George B. &	Arnold, Roy. ^{2/3 interest}	1047 1022	303 307	Re-Rec WD	12152			
7-5-91	Arnold, Roy H., Jr. ^{1/2 interest}	Arnold, Krisann ^{1/2 interest}	1028	151	BCD	-			
City		G.M.D.	L.D.	L.L.	Dimensions		Acreage		
			15	1241			Return	Deed	
							Plat	Comp.	
							Used		
Subdivision						Block	Lot	Plat Bk.	Page
WILLOW CREEK U-VII							223	31	120
Brief Legal Description									

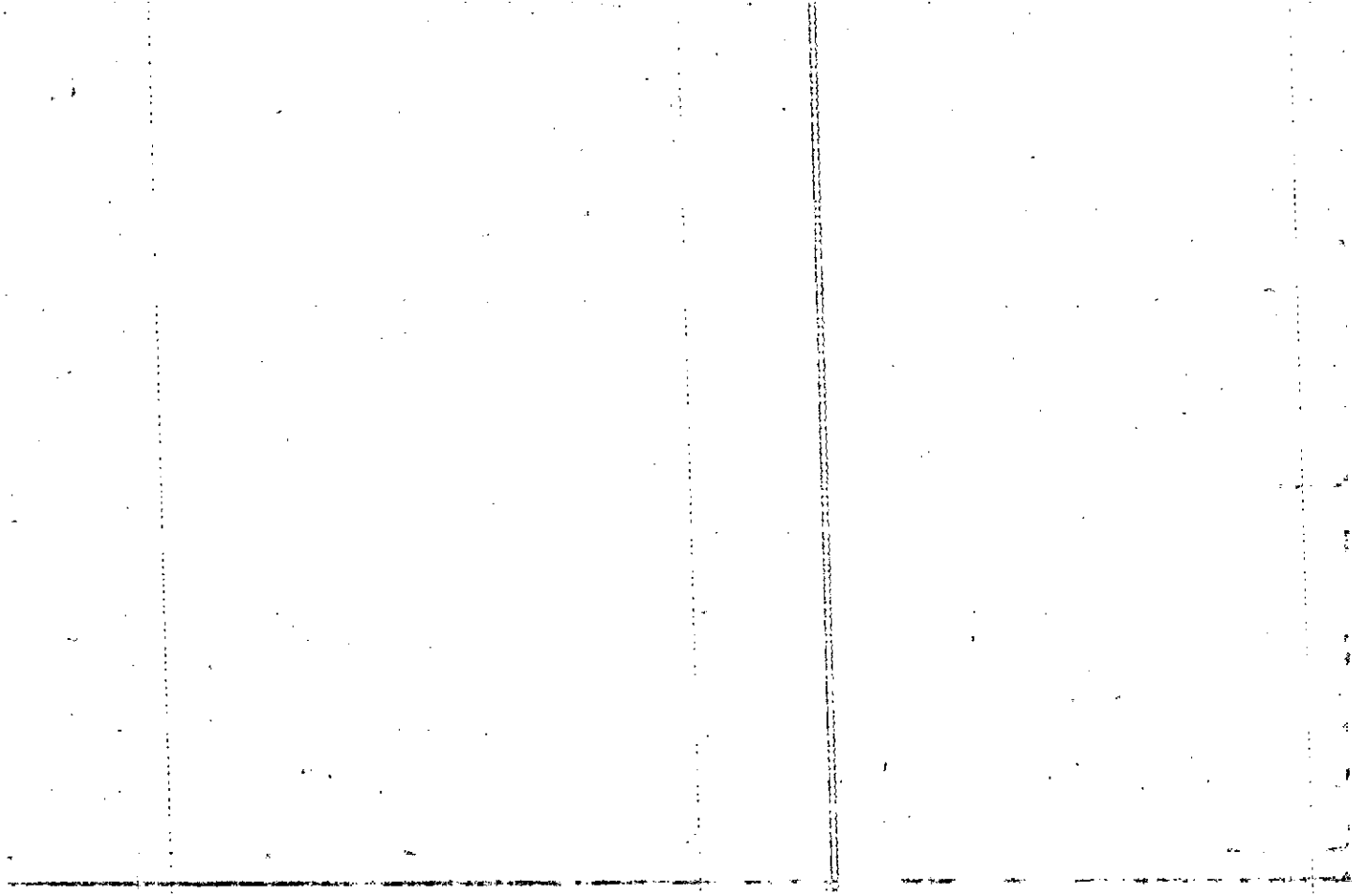



Property Acquired From: MAP BLOCK PAR SUB
 OLD: 1536B 206
 Acct. No. 5204 C NEW: 1518C 271


15-36B		206
Map	Block	Parcel


Date	Grantor (From)	Grantee (To)	D.B.	Pg.	Type	W. D. Cons
d/b/a 12/31/86	Willoughby & Sewell Builders, Inc. WILLOUGHBY, JAMES	Russell + Young Bldrs, Inc.	577	512	W	(4 LOTS) 102 60
2-29-88	Russell + Young Builders, Inc. Kathryn C.	Daykin, Anthony A.	694	612	WD	144 80

City	G.M.D.	L.D.	L.L.	Dimensions	Acreage				
		15	1241		Return	Deed	Plat	Comp.	Used
Subdivision					Block	Lot	Plat	Bk.	Page
WILLOW CREEK U-VII Phase I						224	31		126
Brief Legal Description									











Property Acquired From:	MAP - BLOCK - PAR - SUB	OLD: 1536B - 210
Acct. No. - 5007	NEW: 1518C	Photo 275 Call No

15-36B		210
Map	Block	Parcel

Date	Grantor (From)	Grantee (To)	D.B.	Pg.	Type	W. D. Cons
d/p/a 9/5/86	Willoughby & Sewell Builders, Inc. WILLOUGHBY, JAMES	Nelson L. Jones, II Jones Nelson L. II dha	561	458	W	(4 LOTS) 99 ⁰⁰
7-14-87	Jones, Nelson L. II Elizabeth F.	Easterling, Ben H. &	644	92	WD	126 ⁹⁰
1-12-90	Easterling, Ben H. & Elizabeth F.	Ellsworth, Glen Robert	846	407	WD	130 ⁰⁰

City	G.M.D.	L.D.	L.L.	Dimensions	Acreage				
		15	1241		Return	Deed	Plat	Comp.	Used
Subdivision					Block	Lot	Plat Bk.	Page	
WILLOW CREEK						231	31	120	
U - VII Phase I									
Brief Legal Description									






Property Acquired From:	MAP - BLOCK PAR - SUB
Acct. No: 5012	OLD: 1536B 31-18 NEW: 1518C
	212
	Photo Cali No 277

15-36B		212
Map	Block	Parcel

Date	Grantor (From)	Grantee (To)	D.B.	Pg.	Type	W.D. Cons
d/p/a 10/86	Willoughby & Sewell Builders, Inc. WILLOUGHBY, JAMES	Jones, Keith Builders, Inc	570	698	W	24 ⁹⁰
6-17-87	Jones, Keith Builders, Inc.	Kathleen F. Dyer Glenn S. &	637	33	WD	126 ⁹⁰
7-1-91	Kathleen F. Dyer, Glenn S. &	Sherree D. Kemp Kemp, David A. &	641 1025	355 107	Re Re WD	130.00

City	G.M.D.	L.D.	L.L.	Dimensions	Acreage				
		15	124		Return	Deed	Plat	Comp.	Used
Subdivision					Block	Lot	Plat Bk.	Page	
WILLOW CREEK U-VII						237	31	120	
Phase I									
Brief Legal Description									



Property Acquired From:	MAP - BLOCK	PAR - SUB
Aect. No: 5010	OLD: 1536B-36-17	213
	NEW: 1518C-12-1	Photo 278
		Call No


15-36B		213
Map	Block	Parcel

Date	Grantor (From)	Grantee (To)	D.B.	Pg.	Type	W.D. Cons
d/b/a 8/28/86	Willoughby & Sewell Builders, Inc. WILLOUGHBY, JAMES	Starcross Construction, Inc	561	133	W	24-90
1-7-87	Starcross Construction, Inc	Crace, Nancy A.	594	384	WO	122 7 ⁹

City	G.M.D.	L.D.	L.L.	Dimensions	Acreage				
		15	1241		Return	Deed	Plat	Comp.	Used

Subdivision	Block	Lot	Plat Bk.	Page
WILLOW CREEK U-VII Phase I		238	31	120

Brief Legal Description

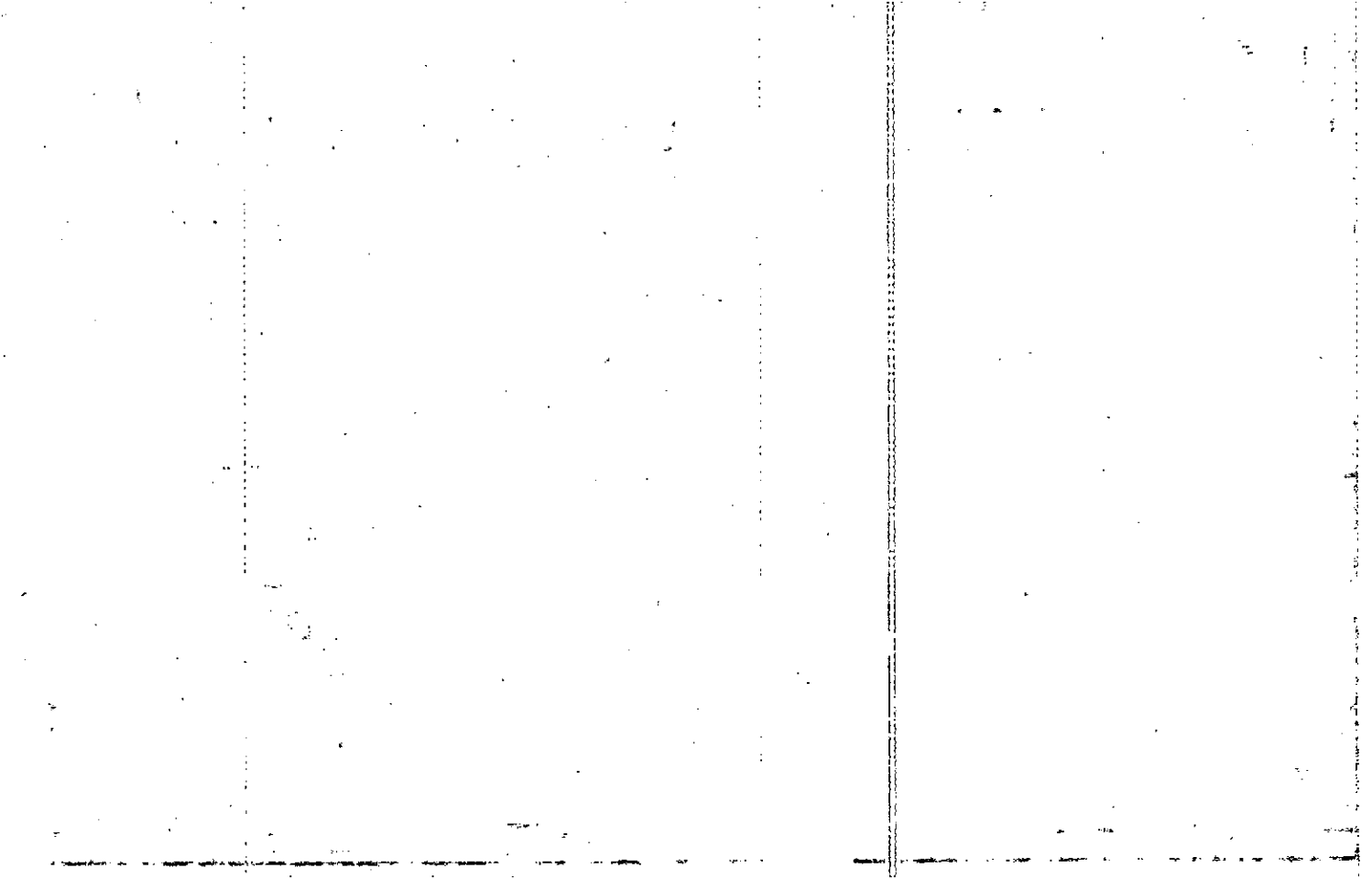


Property Acquired From: 5008 CPE MAP OLD: 1536B NEW: 1518C BLOCK PAR SUB 214 279

15-36B		214
Map	Block	Parcel

Date	Grantor (From)	Grantee (To)	D.B.	Pg.	Type	W. D. Cons
8/26/86	Willoughby & Sewell Builders, Inc. WILLOUGHBY, JAMES	DIXON, Charlotte A.	561	139	W	(2 LOTS) 4980
10/28/87	DIXON, Charlotte A.	belly S. Raymond, David D +	466	517	W	11900

City	G.M.D.	L.D.	L.L.	Dimensions	Acreage				
		15	1241		Return	Deed	Plat	Comp.	Used
Subdivision					Block	Lot	Plat Bk.	Page	
WILLOW CREEK U-VII Phase I						239	31	120	
Brief Legal Description									





Property Acquired From:	MAP: BLOCK PAR SUB	OLD: 1536B	215
Acct. No.	NEW: 1518C	Photo 280	Call No

15-36B		215
Map	Block	Parcel

Date	Grantor (From)	Grantee (To)	D.B.	Pg.	Type	W.D. Cons
d/p/a 9/24/86	Willoughby & Sewell Builders, Inc. WILLOUGHBY, JAMES Residential Contr.	Contractors Inc. Southern Homes Residential	546	541	W	2400
3-17-87	Southern Homes	Sandra K. Laszewski, Randy R.	611	505	WO	13390

City	G.M.D.	L.D.	L.L.	Dimensions	Acreage				
		15	1241 1242		Return	Deed	Plat	Comp.	Used
Subdivision					Block	Lot	Plat Bk.	Page	
WILLOW CREEK U-VII					A	240	31	120	
Brief Legal Description									






Property	MAP	BLOCK	PAR	SUB
Acquired From:	OLD: 1536B		217	
Acct. No.	NEW: 1518C		282	

15-363		217
Map	Block	Parcel

Date	Grantor (From)	Grantee (To)	D.B.	Pg.	Type	W.D. Cons
d/b/a 9/4/86	Willoughby & Sewell Builders, Inc. WILLOUGHBY, JAMES	Jones, Keith Builders Inc.	561	89	W	24 ⁹⁰
5-1-87	Jones, Keith Builders Inc.	Donna D. Dodelin Donald R. ±	623	461	WD	133 ⁹⁰
8-24-88	Donna D. Dodelin Donald R. ±	Lois Diane Bukeneman Lee Raymond	738	112	WD	130 ⁰⁰
7-18-91	Lois Diane Bukeneman Lee Raymond	Ekine J. Williams Vincent P. ±	1029	300	WD	145 ⁰⁵

City	G.M.D.	L.D.	L.L.	Dimensions	Acreage				
		15	1242		Return	Deed	Plat	Comp.	Used
Subdivision					Block	Lot	Plat Bk.	Page	
WILLOW CREEK U+ VII						242	31	120	
Brief Legal Description									




Property
 Acquired From:
 Asect. No: 5213 U

MAP BLOCK PAR SUB
 OLD: 1536B 218
 NEW: 1518C 283

15-36B		218
Map	Block	Parcel

Date	Grantor (From)	Grantee (To)	D.B.	Pg.	Type	W.D. Cons
10-8-86	WILLOUGHBY + SNELL BUILDERS ^{INC.}	Echols, Robert Builder, Inc.	595	150	WD	24 ⁹⁰
2-22-88	Echols, Robert Builder, ^{INC.}	Lynn A. Pownall, John H. & Phyllis J.	694	28	WD	120 ⁰⁰
4-26-91	Pownall, John H. & ^{Lynn A.}	Campbell, Ernest R. +	990	196	WD	120 ³⁰

City	G.M.D.	L.D.	L.L.	Dimensions	Acreage				
		15	1242		Return	Deed	Plat	Comp.	Used
Subdivision					Block	Lot	Plat Bk.	Page	
WILLOW CREEK						237	31	181	
Brief Legal Description									



Property
 Acquired From:
 Acct. No.

MAP BLOCK & PAR SUB
 OLD: 1536B 219
 NEW: 1518C -284


15-36B		219
Map	Block	Parcel


Date	Grantor (From)	Grantee (To)	D.B.	Pg.	Type	W.D. Cons
	WILLOUGHBY + SENELL BUILDERS, Inc.	d/b/a Vines Construction Vines, Bill W.	692	382	WD	47 ⁸⁰ / ₂ lots
12-30-88	Vines Construction	Carolyn F. Miller Miller, Douglas A. &	763	641	WD	128 ⁵⁰ / ₁₀₀


City	G.M.D.	L.D.	L.L.	Dimensions	Acreage				
		15	1242		Return	Deed	Plat	Comp.	Used

Subdivision	Block	Lot	Plat Bk.	Page
WILLOW CREEK		238	31	181

Brief Legal Description








Property	MAP - BLOCK
Acquired From:	OLD: 1536B-34-18
Acct. No.	NEW: 1518C


PAR. SUB	222
Photo	Call No
287	

15-36B		222
Map	Block	Parcel

Date	Grantor (From)	Grantee (To)	D.B.	Pg.	Type	W.D. Cons
11-16-88	WILLOUGHBY + SENELL BUILDERS, Inc.	d/b/a The Pritchard Company Pritchard, Dave	756	300	WO	2390
5-7-89	Pritchard Company	Cooley, Mary D.	791	599	QCD	-0-
6/89	COOLEY, MARY D. The Pritchard Co	DEWALD & NEEKS, PAULETA	802	179	QC	-0-
7/6/93	Pritchard, David d/b/a	First Community Bank of Chester	1563	345	DP	21095 198790

City	G.M.D.	L.D.	L.L.	Dimensions	Acreage				
		15	1242		Return	Deed	Plat	Comp.	Used
Subdivision					Block	Lot	Plat Bk.	Page	
WILLOW CREEK						241			
Brief Legal Description									






Property Acquired From: **MAP BLOCK PAR SUB**
OLD: 1536B 36-18 224
 Acct. No. **5231 Willow Ridge Drive** Photo Call No
NEW: 1518C 289

15-36B 224
 Map Block Parcel

Date	Grantor (From)	Grantee (To)	D.B.	Pg.	Type	W.D. Cons
11-4-86	WILLOUGHBY + SENELL BUILDERS, Inc.	Dixon, Charlotte A.	579	266	WD	24 ⁹⁰
6-30-87	Dixon, Charlotte A.	Barnaby, Alan R.	640	485	WD	139 ⁹⁰
1989	Barnaby, Alan R. ^{1/2 int.}	Barnaby, Madonna A. ^{1/2 int.}	834	181	WD	0
5-16-90	Barnaby, Madonna A.	Barnaby, Alan R.	875	537	PO	0
6-14-91	Barnaby, Alan R.	Patricia W. E. Carnier, John W. E.	1011	250	WD	133 ⁸⁸


City	G.M.D.	L.D.	L.L.	Dimensions	Acreage				
		15	1242		Return	Deed	Plat	Comp.	Used
Subdivision					Block	Lot	Plat Bk.	Page	
WILLOW CREEK						243	31	181	
Brief Legal Description									



Property Acquired From:	MAP BLOCK	PAR SUB	15-368	225	225
Acct No. 5237	OLD: 1536B-18	Photo	Map	Block	Parcel
NEW: 1518C	290	Call No			

Date	Grantor (From)	Grantee (To)	D.B.	Pg.	Type	W.D. Cons
10-7-86	WILLOUGHBY + SENELL BUILDERS INC.	First Dixie Properties Inc.	570	21	WD	49 ⁸⁰ / ₂₁ lots
4-1-87	First Dixie Properties Inc.	Debra A. Stefanicki, Gregory W.	615	460	WD	144 ⁴⁰ / ₄₀
8/91	Stefanicki, Debra A.	Stefanicki, Gregory W.	1041	199	QCD	-0-
8-7-91	Stefanicki, Gregory W.	Deann R. Stefanicki Stefanicki, Gregory W.	1041	200	WD	-0-

City	G.M.D.	L.D.	L.L.	Dimensions	Acreage				
		15	1242		Return	Deed	Plat	Comp.	Used
Subdivision					Block	Lot	Plat Bk.	Page	
WILLOW CREEK						244	31	181	
Brief Legal Description									
U-VII PH-II									



Property
Acquired From:

MAP BLOCK PAR SUB
OLD: 1536B / 226

Acct. No. 5239 L

NEW: 1518C / 291


15-36B		226
Map	Block	Parcel

Date	Grantor (From)	Grantee (To)	D.B.	Pg.	Type	W.D. Cons
2-3-87	WILLOUGHBY + SENELL BUILDERS, Inc.	Acres, Inc.	600	433	WD	25 ⁹⁰
12-18-87	Acres, Inc.	Ku, Chi Ping Kang Ku Jimmy	686	221	WD	125 ⁵⁰

City	G.M.D.	L.D.	L.L.	Dimensions	Acreage				
		15	1242		Return	Deed	Plat	Comp.	Used

Subdivision	Block	Lot	Plat Bk.	Page
HILLON CREEK		245	31	181

Brief Legal Description



Property Acquired From: MAP BLOCK PAR SUB
 OLD: 1536B 227
 Acct. No. 5241 W
 NEW: 1518C 292


15-36B		227
Map	Block	Parcel

Date	Grantor (From)	Grantee (To)	D.B.	Pg.	Type	W.D. Cons
10-7-86	WILLOUGHBY + SNELL BUILDERS, Inc.	First Dixie Properties Inc.	570	21	WD	49 ⁸⁰ 2 lts
3-30-87	First Dixie Properties, Inc.	Bunch, Clay E. Saget B.	613	596	WD	145 ²⁰

City	G.M.D.	L.D.	L.L.	Dimensions	Acreage				
		15	1242		Return	Deed	Plat	Comp.	Used

Subdivision	Block	Lot	Plat Bk.	Page
WILLOW CREEK		246	31	181

Brief Legal Description



Property _____ MAP _____ BLOCK _____ PAR _____ SUB _____
 Acquired From: _____ OLD: 1536B : : : 228
 Acct. No. _____ NEW: 1518C -- "293"

15-36B		228
Map	Block	Parcel


Date	Grantor (From)	Grantee (To)	D.B.	Pg.	Type	W.D. Cons.
11-7-86	WILLOUGHBY + SENELL BUILDERS, Inc.	Dixon Charlotte A.	578	494	WD	24 ⁹⁰
6-10-87	Dixon, Charlotte A.	Brunetta H. Upshaw, Fitzpatrick, Jr.	634	129	WD	139 ⁹⁰

City	G.M.D.	L.D.	L.L.	Dimensions	Acreage				
		15	1242		Return	Deed	Plat	Comp.	Used

Subdivision	Block	Lot	Plat Bk.	Page
WILLOW CREEK		247	31	181

Brief Legal Description

U-VII PH-II




Property Acquired From: Acct. No. MAP BLOCK PAR SUB OLD: 1536B 1 229 NEW: 1518C 294

15-36B		229
Map	Block	Parcel

Date	Grantor (From)	Grantee (To)	D.B.	Pg.	Type	W.D. Cons
10-28-86	WILLOUGHBY + SENELL BUILDERS, Inc.	Amonett Building Corporation	576	409	WD	289 ⁰⁰
9-20-87	Amonett Building Corp.	Dana L. Casey, H. Alan +	666	300	W	119 ⁰⁰

City	G.M.D.	L.D.	L.L.	Dimensions	Acreage				
		15	1242		Return	Deed	Plat	Comp.	Used
Subdivision					Block	Lot	Plat	Bk.	Page
WILLOW CREEK U-VII PH-II						248	31		181
Brief Legal Description									




Property
 Acquired From:
 Acct. No.

MAP BLOCK PAR SUB
 OLD: 1536B 4 230
 NEW: 1518C-- 295

15-36B		230
Map	Block	Parcel

Date	Grantor (From)	Grantee (To)	D.B.	Pg.	Type	W.D. Cons
12-22-86	WILLOUGHBY + SENELL BUILDERS, Inc.	Streetman & Helton Builders, Inc	589	368	WD	24 ⁹⁰
5-87	BUILDERS, Inc. STREETMAN & HELTON	FRANKHAUSER, WALTER C.	625	154	L	124.50
7-20-88	Builders, Inc	Frankhauser, Walter C.	738	265	CWD	0
10-26-88	Streetman & Helton	Frankhauser, Walter C.	753	517	CWD	0

City	G.M.D.	L.D.	L.L.	Dimensions	Acreage				
		15	1242		Return	Deed	Plat	Comp.	Used
Subdivision					Block	Lot	Plat	Bk.	Page
WILLOW CREEK						249		31	181
Brief Legal Description									




Property Acquired From: MAP OLD: 1536B BLOCK PAR SUB 231
 Acct. No. NEW: 1518C 296

15-36B		231
Map	Block	Parcel

Date	Grantor (From)	Grantee (To)	D.B.	Pg.	Type	W.D. Cons
10-8-86	WILLOUGHBY + SENELL BUILDERS, Inc.	Hall Rigdon Properties, Inc.	571	264	WD	24 ⁹⁰
7-15-87	Hall Rigdon Properties, Inc.	Bohnie J. Salas, Ernest J. &	646	269	WD	127 ²⁰

City	G.M.D.	L.D.	L.L.	Dimensions	Acreage				
		15	1242		Return	Deed	Plat	Comp.	Used
Subdivision					Block	Lot	Plat Bk.	Page	
WILLOW CREEK U-VII PH-II						250	31	181	
Brief Legal Description									




Property
 Acquired From:
 Acct. No. 5234

MAP BLOCK PAR SUB
 OLD: 1536B . . . 232
 NEW: 1518C 297

15-368		232
Map	Block	Parcel

Date	Grantor (From)	Grantee (To)	D.B.	Pg.	Type	W.D. Cons
2-3-87	WILLOUGHBY + SENELL BUILDERS, Inc.	Acres, Inc.	690 600	616 408	Te-lev WD	25 ⁹⁰
5-16-88	Acres, Inc.	Andrea R. Vigil, Luis, Jr. &	712	270	WD	129 ⁰⁰

City	G.M.D.	L.D.	L.L.	Dimensions	Acreage				
					Return	Deed	Plat	Comp.	Used
		15	1242						
Subdivision					Block	Lot	Plat Bk.	Page	
WILLOW CREEK						251	31	181	
Brief Legal Description									



Property Acquired From: MAP BLOCK I PAR SUB
OLD: 1536B 233
 Acct. No. 52326 NEW: 1518C -298-

15-36B		233
Map	Block	Parcel

Date	Grantor (From)	Grantee (To)	D.B.	Pg.	Type	W.D. Cons.
12-22-86	WILLOUGHBY + SENELL BUILDERS, Inc.	Streetman & Helton Builders, Inc.	589	365	WD	2490
6-22-87	Streetman & Helton Builders, Inc.	McKinney, Ronald J.	627	658	WD	10950
4-29-88	McKinney, Ronald J.	Railey, Mark L. & Karen G.	645 708	13 513	WD WD	Re-Rol. 11600
City		G.M.D.	L.D.	L.L.	Dimensions	Acreage
			15	1242		Return Deed Plat Comp. Used
Subdivision		Block		Lot	Plat Bk.	Page
WILLOW CREEK		U-VII		252	31	181
Brief Legal Description						




Property Acquired From: Acct. No. MAP BLOCK PAR SUB OLD: 1536B 234 NEW: 1518C -299

15-36B		234
Map	Block	Parcel

Date	Grantor (From)	Grantee (To)	D.B.	Pg.	Type	W.D. Cons
4-24-87	WILLOUGHBY & SENELL BUILDERS, Inc.	Anderson, John E.	621	133	WD	25 ⁹⁰
5-3-88	Anderson, John E.	Etowah Bank	709	272	DUP	118 ³⁰
6-3-88	Etowah Bank	Hunter J.A. & Associates	728	595	WD	95 ⁰⁰
10-6-88	Hunter, J.A. & Associates	Dunwiddie, Bruce D. & Kimberly A.	746	247	WD	115 ⁰⁰

City	G.M.D.	L.D.	L.L.	Dimensions	Acreage				
		15	1242		Return	Deed	Plat	Comp.	Used
Subdivision					Block	Lot	Plat	Bk.	Page
WILLOW CREEK						253		31	181
Brief Legal Description									




Property Acquired From: 5228 Will. MAP BLOCK PAR SUB
 OLD: 1536B 235
 NEW: 1518C 300

15-36B		235
Map	Block	Parcel

Date	Grantor (From)	Grantee (To)	D.B.	Pg.	Type	W.D. Cons
2-17-87	WILLOUGHBY + SENELL BUILDERS, Inc.	Touchet Joey Builder	609	12	WD	25 ⁹⁰
10-28-87	Touchet, Joey Builder	Deborah G. Lenderman, Ronald L. F.	600	34	W	126 ⁹⁰

City	G.M.D.	L.D.	L.L.	Dimensions	Acreage				
		15	1242		Return	Deed	Plat	Comp.	Used

Subdivision	Block	Lot	Plat Bk.	Page
WILLOW CREEK U-VII PH-II		254	31	181
Brief Legal Description				



Property
Acquired From:
Acct. No.


MAP
OLD: 1536B
NEW: 1518C

BLOCK
PAR
SUB
236
301

15-36B		236
Map	Block	Parcel

Date	Grantor (From)	Grantee (To)	D.B.	Pg.	Type	W.D. Cons
2-2-87	WILLOUGHBY + SENELL BUILDERS, INC.	Russell & Young Bldrs, Inc.	599	499	WD	51 ⁸⁰
2-1-88	Russell & Young Bldrs, Inc.	Susan M. Vaughn, Allen &	690	342	WD	129 ⁵⁰

City	G.M.D.	L.D.	L.L.	Dimensions	Acreage				
		15	1242		Return	Deed	Plat	Comp.	Used
Subdivision					Block	Lot	Plat Bk.	Page	
WILLOW CREEK						255	31	181	
Brief Legal Description									



Property
 Acquired From:
 Asect. No. 5224

MAP BLOCK: PAR SUB
 OLD: 1536B 1.237
 NEW: 1518C 302


15-368		237
Map	Block	Parcel

Date	Grantor (From)	Grantee (To)	D.B.	Pg.	Type	W.D. Cons
12-16-86	WILLOUGHBY + SENELL BUILDERS, Inc.	Southbilt Contractors, Inc. Coffey James D. & Krista P.	589	429	WD	49 ⁰⁰ 200
5-3-88	Coffey, James D. Etal	McCook, Ricky C. & Krista P.	709	421	WD	127 ⁰⁰

City	G.M.D.	L.D.	L.L.	Dimensions	Acreage				
		15	1242		Return	Deed	Plat	Comp.	Used

Subdivision	Block	Lot	Plat	Bk.	Page
WILLOW CREEK		256		31	181

Brief Legal Description



Property
 Acquired From:
 Acct. No.


MAP BLOCK PAR SUB
 OLD: 1536B . 238
 NEW: 1518C . 303

15-36B		238
Map	Block	Parcel

Date	Grantor (From)	Grantee (To)	D.B.	Pg.	Type	W.D. Cons
10-21-86	WILLOUGHBY + SENELL BUILDERS, Inc.	Royal Concepts, Inc	575	517	WD	49 ⁸⁰ / ₂ lots
6-29-87	Royal Concepts, Inc	Karen A. Osborne, David G.	639	286	WD	130 ⁹⁰

City	G.M.D.	L.D.	L.L.	Dimensions	Acreage				
					Return	Deed	Plat	Comp.	Used
		15	1242						

Subdivision	Block	Lot	Plat Bk.	Page
WILLOW CREEK		257	31	181
Brief Legal Description				



Property
Acquired From:

MAP BLOCK PAR SUB
OLD: 1536B . . . 239

15-36B		239
Map	Block	Parcel

Acct. No. 5220


NEW: 1518C 304

Date	Grantor (From)	Grantee (To)	D.B.	Pg.	Type	W.D. Cons
12-11-86	WILLOUGHBY + SENELL BUILDERS, Inc.	Amonett Building Corporation	588	117	WD	2490
3-4-87	Amonett Building Corp	Mankosa, Gregory P.	609	341	WD	13050

City	G.M.D.	L.D.	L.L.	Dimensions	Acreage				
					Return	Deed	Plat	Comp.	Used
		15	1242						

Subdivision	Block	Lot	Plat Bk.	Page
WILLOW CREEK		258	31	181

Brief Legal Description



Property Acquired From:	MAP BLOCK PAR SUB	240
Acct. No.	NEW: 1518C	Photo Call No
		305


15-36B		240
Map	Block	Parcel

Date	Grantor (From)	Grantee (To)	D.B.	Pg.	Type	W.D. Cons
8-13-87	WILLOUGHBY + SENELL BUILDERS, Inc.	Lisa Tandy Toomey, John W. E.	652	178	410	25 ⁰⁰

City	G.M.D.	L.D.	L.L.	Dimensions	Acreage				
					Return	Deed	Plat	Comp.	Used
		15	1242						

Subdivision	Block	Lot	Plat Bk.	Page
WILLOW CREEK		259	31	181

Brief Legal Description



Property
Acquired From:
Acct. No.

MAP
OLD: 1536B
-NEW: 1518C

BLOCK
PAR
SUB
241
306

15-36B		241
Map	Block	Parcel


Date	Grantor (From)	Grantee (To)	D.B.	Pg.	Type	W.D. Cons
11-7-86	WILLOUGHBY + SENELL BUILDERS, Inc.	Mashburn, Kennon L.	579	649	W/D	52 ⁵⁰ 2 lots
9-30-87	Mashburn, Kennon L.	Lynn C. Witherspoon, John G. +	465	238	W	132 ⁵⁰
1-5-91	Mashburn, Kennon L.	Lynn C. Witherspoon, John G. +	1096	228	CWO	-5-

City	G.M.D.	L.D.	L.L.	Dimensions	Acreage				
					Return	Deed	Plat	Comp.	Used
		15	1240						

Subdivision	Block	Lot	Plat	BK.	Page
WILLOW CREEK		167	31		180

Brief Legal Description

U-VI



Property Acquired From: MAP OLD: 1536B BLOCK PAR SUB
 Acct. No. NEW: 1518C 307


15-36B		242
Map	Block	Parcel

Date	Grantor (From)	Grantee (To)	D.B.	Pg.	Type	W.D. Cons
10-31-86	WILLOUGHBY & SENELL BUILDERS, Inc.	Russell & Young Bldrs, Inc.	577	512	WD	102 ⁶⁰ / ₇ 100
6-5-87	Russell & Young Bldrs, Inc.	Barbara S. Plasse, Richard E. &	634	249	WD	140 ⁴⁰ / ₁

City	G.M.D.	L.D.	L.L.	Dimensions	Acreage				
		15	1240		Return	Deed	Plat	Comp.	Used

Subdivision	Block	Lot	Plat Bk.	Page
WILLOW CREEK		168	31	180


Brief Legal Description



Property Acquired From: 5009 L
 MAP BLOCK | PAR SUB
 OLD: 1536B | 243
 NEW: 1518C | 308

15-36B		243
Map	Block	Parcel

Date	Grantor (From)	Grantee (To)	D.B.	Pg.	Type	W.D. Cons		
10-31-86	WILLOUGHBY & SENELL BUILDERS, Inc.	Russell & Young, Bldrs, Inc.	577	572	WO	102 ⁶⁰ 4 lots		
6-25-87	Russell & Young Bldrs, Inc.	Helen M. Hames, Edward L. Hames	638	544	WO	136 ⁹⁰		
City		G.M.D.	L.D.	L.L.	Dimensions		Acreage	
			15	1240	Return	Deed	Plat	Comp. Used
Subdivision					Block	Lot	Plat Bk.	Page
WILLOW CREEK U-VI						169	31	180
Brief Legal Description								




Property
Acquired From:
Acct. No.

MAP BLOCK PAR SUB
OLD: 1536B 244
NEW: 1518C 309

15-36B		244
Map	Block	Parcel

Date	Grantor (From)	Grantee (To)	D.B.	Pg.	Type	W.D. Cons
10-31-86	WILLOUGHBY + SENELL BUILDERS, Inc.	Russell & Young Bldrs, Inc.	577	512	WD	102 ⁶⁰ / ₄ 1/2
11-4-87	Russell & Young Bldrs.	Haffner Palmer S., Jr.	671	239	W	135 ⁹⁰ / ₁₀₀
11-4-87	Haffner Palmer S., Jr.	Brenda K. Haffner, Palmer S., Jr.	623	385	W	—
3-3-92	Haffner, Brenda K.	Haffner, Palmer S., Jr.	1159	163	WD	140 ⁰⁰ / ₁₀₀
3-3-92	Haffner, Palmer S., Jr.	Brenda K. Haffner, Palmer S., Jr.	1173	726	WD	0

City	G.M.D.	L.D.	L.L.	Dimensions	Acreage				
		15	1240		Return	Deed	Plat	Comp.	Used
Subdivision					Block	Lot	Plat Bk.	Page	
WILLOW CREEK						170	31	180	
Brief Legal Description									



Property
 Acquired From:
 Aect. No. 5013 W

MAP BLOCK PAR SUB
 OLD: 1536B 245
 NEW: 1518C 310

15-368		245
Map	Block	Parcel


Rec'd - 12-88

Date	Grantor (From)	Grantee (To)	D.B.	Pg.	Type	W.D. Cons
1-25-86	WILLOUGHBY + SENELL BUILDERS ^{Inc.}	Kelley Gerald Builder	582 Inc.	552	W/D	25 ⁹⁰
1-5-87	Kelley Gerald Builder ^{Inc.}	M. Sue Musgrave	683	544	W/D	135 ⁰⁰
7-30-92	MUSGRAVE, G. DEWAIN ^{M. SUE}	WHITE, LARRY G. & SARA B.	1253	326	W/D	135 ⁵⁰

City	G.M.D.	L.D.	L.L.	Dimensions	Acreage				
		15	1240		Return	Deed	Plat	Comp.	Used

Subdivision	Block	Lot	Plat Bk.	Page
WILLOW CREEK U-VI		171	31	180

Brief Legal Description



Property
Acquired From:
Acct. No.

MAP BLOCK + PAR SUB
OLD: 1536B 246
NEW: 1518C 311


15-36B		246
Map	Block	Parcel

Date	Grantor (From)	Grantee (To)	D.B.	Pg.	Type	W.D. Cons
9-12-89	WILLOUGHBY + SENEAL BUILDERS Inc,	Southern Development Group, Ltd.	821	481	WD	22 ⁹⁰
12-18-89	Southern Development Group Inc	Joe A. Staser Page, Glenn M., Joy S.	846	253	WD	121 ⁰⁰
12/1/92	Staser, Joe A.	Page, Glenn M. & Joy S.	1365	198	QCD	-0-

City	G.M.D.	L.D.	L.L.	Dimensions	Acreage				
		15	1240		Return	Deed	Plat	Comp.	Used

Subdivision	Block	Lot	Plat	Bk.	Page
WILLOW CREEK		172			

Brief Legal Description




Property Acquired From: MAP BLOCK PAR SUB
 Asect. No. 5194 1 OLD: 1536B 247
NEW: 1518C 312

15-36B		247
Map	Block	Parcel

Date	Grantor (From)	Grantee (To)	D.B.	Pg.	Type	W.D. Cons
11-13-86	WILLOUGHBY + SNELL BUILDERS ^{Inc.}	Master Homes Inc.	584	400	WD	25 ⁹⁰
10-29-87	Master Homes Inc.	Judy D. Smith, Stephen D. &	677	458	W	124 ⁹⁰

City	G.M.D.	L.D.	L.L.	Dimensions	Acreage			
					Return	Deed	Plat	Comp.
		15	1240					
Subdivision					Block	Lot	Plat Bk.	Page
WILLOW CREEK U-VI						173	31	180
Brief Legal Description								




Property
 Acquired From:
 Acct. No. 5193 A

MAP BLOCK PAR SUB
 OLD: 1536B 248
 NEW: 1518C 313

15-36B		248
Map	Block	Parcel

Date	Grantor (From)	Grantee (To)	D.B.	Pg.	Type	W.D. Cons
10-7-86	WILLOUGHBY, SENELL BUILDERS, Inc.	Hunter, Charles J.	570	343	WD	25 ⁹⁰
7-30-87	Hunter, Charles J.	Susan H. Shelton, Paul H., Jr.	650	397	WD	135 ⁰⁰


City	G.M.D.	L.D.	L.L.	Dimensions	Acreage				
					Return	Deed	Plat	Comp.	Used
		15	1240						
Subdivision					Block	Lot	Plat Bk.	Page	
WILLOW CREEK U-VI						174	31	180	
Brief Legal Description									



Property Acquired From:	MAP BLOCK OLD: 1536B-36-181	PAR SUB 249	15-36B		249
Acct. No.	NEW: 1518C	Photo Call No 314	Map	Block	Parcel

Date	Grantor (From)	Grantee (To)	D.B.	Pg.	Type	W.D. Cons
12-8-86	WILLOUGHBY + SEWELL BUILDERS INC.	Cooper, J. T. Enterprises	587	90	WD	25 ⁹⁰
6-17-87	Cooper, J. T. Enterprises INC.	Aguilo, John A. & Nancy	Dunning	642	245	WD 138 ⁰⁰
1-13-92	AGUILO, JOHN A. & DUNNING, NANCY	AGUILO, JOHN A. & NANCY D.	1133	237	WD	-0-

City	G.M.D.	L.D.	L.L.	Dimensions	Acreage				
		15	1240		Return	Deed	Plat	Comp.	Used
Subdivision					Block	Lot	Plat Bk.	Page	
WILLOW CREEK U-VI						175	31	180	
Brief Legal Description									



Property
Acquired From:

MAP BLOCK PAR SUB
OLD: 1536B 250


Acet. No. 5197

NEW: 1518C 315

15-368		250
Map	Block	Parcel

Date	Grantor (From)	Grantee (To)	D.B.	Pg.	Type	W.D. Cons
1-7-87	WILLOUGHBY + SENELL BUILDERS, Inc.	Chumley, Mike, Builder	594	416	WD	25-90
4-3-87	Chumley, Mike, Builder, Inc.	Sharon L. Coffee, Mark E. &	619	19	WD	130-50

City	G.M.D.	L.D.	L.L.	Dimensions	Acreage				
		15	1240		Return	Deed	Plat	Comp.	Used
Subdivision					Block	Lot	Plat Bk.	Page	
WILLOW CREEK						176	31	180	
Brief Legal Description									



Property

Acquired From:


Acct. No.

MAP - BLOCK ; PAR SUB
 OLD: 1536B . . . 251
 NEW: -1518C . . . 316

15-36B		251
Map	Block	Parcel

Date	Grantor (From)	Grantee (To)	D.B.	Pg.	Type	W.D. Cons
2-23-88	WILLOUGHBY + SENELL BUILDERS INC	d/b/a Vines Construction Vines, Bill W.	692	382	WD	47 80 2140
7-22-88	d/b/a Vines Construction Vines, Bill W.	Valerie C. Sudbury, Sammy K. &	728 746	122 446	WD WD Re-Res.	125 90 125 90

City	G.M.D.	L.D.	L.L.	Dimensions	Acreage				
		15	1240		Return	Deed	Plat	Comp.	Used
Subdivision					Block	Lot	Plat Bk.	Page	
WILLOW CREEK						177	31	180	
Brief Legal Description								35 62	



Property
 Acquired From:
 Acct. No.

MAP BLOCK PAR SUB
 OLD: 1536B 252
 NEW: 1518C -- --317


15-36B		252
Map	Block	Parcel

Date	Grantor (From)	Grantee (To)	D.B.	Pg.	Type	W.D. Cons
2-10-87	WILLOUGHBY + SEWELL BUILDERS, Inc.	Anderson, John E.	606	485	WD	25 ⁹⁰
6-5-87	Anderson, John E.	Breeding, Joseph R. Montic C.	603	715.3	WD	143 ³⁰

City	G.M.D.	L.D.	L.L.	Dimensions	Acreage				
		15	1240		Return	Deed	Plat	Comp.	Used

Subdivision	Block	Lot	Plat Bk.	Page
WILLOW CREEK		178	31	180

Brief Legal Description



Property
Acquired From:

MAP BLOCK, PAR SUB
OLD: 1536B 253

15-36B		253
Map	Block	Parcel

Acct. No. 5021 u


NEW: 1518C 318

Date	Grantor (From)	Grantee (To)	D.B.	Pg.	Type	W.D. Cons
11-7-86	WILLOUGHBY + SENELL BUILDERS, Inc.	Mashburn, Kennon L.	579	649	WD	52 ⁰⁰ 22 ⁰⁰
3-31-87	Mashburn, Kennon L.	Cowan, Anthony J.	616	293	WD	138 ⁵⁰

City	G.M.D.	L.D.	L.L.	Dimensions	Acreage				
		15	1240		Return	Deed	Plat	Comp.	Used

Subdivision	Block	Lot	Plat Bk.	Page
WILLOW CREEK U-VI		179	31	180


Brief Legal Description



Property	MAP	BLOCK.	PAR	SUB				
Acquired From:	OLD: 1536B		254			15-36B	254	
Aect. No. 5025 Wil	NEW: 1518C		319			Map	Block	Parcel

Date	Grantor (From)	Grantee (To)	D.B.	Pg.	Type	W.D. Cons
2-2-87	WILLOUGHBY + SENELL BUILDERS, Inc.	Russell & Young Bldgs, Inc.	599	499	WO	51 80
11-2-87	Russell & Young Bldgs.	Lynda M. Frederickson, James T.	671	139	W	144 20

City	G.M.D.	L.D.	L.L.	Dimensions	Acreage				
		15	1240		Return	Deed	Plat	Comp.	Used
Subdivision					Block	Lot	Plat Bk.	Page	
WILLOW CREEK						180	31	180	
Brief Legal Description									



Property
Acquired From:

MAP BLOCK PAR SUB
OLD: 1536B 255

15-36B		255
Map	Block	Parcel

Acct. No. 5027


NEW: 1518C 320

Date	Grantor (From)	Grantee (To)	D.B.	Pg.	Type	W.D. Cons
11-26-86	WILLOUGHBY + SENELL BUILDERS, Inc.	Mashburn, Kennon L.	596	525	WD	25 ⁹⁰
8-14-87	Mashburn, Kennon L.	Cabrera, Andrew M.	653	118	WD	139 ⁵⁴

City	G.M.D.	L.D.	L.L.	Dimensions	Acreage				
		15	1240		Return	Deed	Plat	Comp.	Used

Subdivision	Block	Lot	Plat Bk.	Page
WILLOW CREEK U-VI		181	31	180

Brief Legal Description



Property Acquired From:	MAP BLOCK PAR SUB OLD: 1536B34-18	256
Acct. No.	NEW: 1518C	Photo Call No 321

15-368		256
Map	Block	Parcel

Date	Grantor (From)	Grantee (To)	D.B.	Pg.	Type	W.D. Cons
9-6-88	^{Inc} WILLOUGHBY + SENELL BUILDERS	Wagner, Jacqueline	737	136	WD	2300
8/89	WAGNER, JACQUELINE	^{EDWARD C.} BRESEE, BEVERLY S.	816	511	W	127 ⁰⁰
11-15-90	^{Beverly S. Bresee} Bresee, Edward C. &	^{Sheryl D. Pool} Fountain, Eric W. &	924	284	WD	5 ¹⁰

City	G.M.D.	L.D.	L.L.	Dimensions	Acreage				
		15	1240		Return	Deed	Plat	Comp.	Used
Subdivision					Block	Lot	Plat Bk.	Page	
WILLOW CREEK U-VI						182	31	180	
Brief Legal Description									


Property
 Acquired From:
 Acct. No.

MAP BLOCK PAR SUB
 OLD: 1536B 257
 NEW: 1518C -322

15-36B		257
Map	Block	Parcel

Date	Grantor (From)	Grantee (To)	D.B.	Pg.	Type	W.D. Cons
12-22-86	WILLOUGHBY + SENELL BUILDERS, Inc.	Kelly, Bob Homes, Inc.	590	10	WD	25 ⁹⁰
10-30-87	Kelly, Bob Homes, Inc.	Addison, Bill R.	640	344	WO	139 ⁰⁰
10-30-87	Addison, Bill R. ^{1/2 int}	Addison, April L. ^{1/2 int}	640	351	WD	-0-

City	G.M.D.	L.D.	L.L.	Dimensions	Acreage				
		15	1240		Return	Deed	Plat	Comp.	Used
Subdivision					Block	Lot	Plat Bk.	Page	
WILLOW CREEK U-VI						183	31	180	
Brief Legal Description									




Property
 Acquired From:
 Acct. No.

MAP BLOCK PAR SUB
 OLD: 1536B 258
 NEW: 1518C 323

15-36B		258
Map	Block	Parcel

Date	Grantor (From)	Grantee (To)	D.B.	Pg.	Type	W.D. Cons
10-16-86	WILLOUGHBY + SENELL BUILDERS, Inc.	B.L. Improvement Company	572	683	WD	25 ⁹⁰
5-15-87	B.L. Improvement Company	Lisa Steele, Dean E	628	382	WD	124 ⁹⁰

City	G.M.D.	L.D.	L.L.	Dimensions	Acreage				
		15	1240		Return	Deed	Plat	Comp.	Used
Subdivision					Block	Lot	Plat Bk.	Page	
WILLOW CREEK						184	31	180	
Brief Legal Description									



Property

Acquired From:

Acct. No. 5028

MAP BLOCK ; PAR SUB

OLD: 1536B 259

NEW: 1518C 324

15-36B

259

Map

Block

Parcel

Date	Grantor (From)	Grantee (To)	D.B.	Pg.	Type	W.D. Cons			
12-9-86	WILLOUGHBY + SENELL BUILDERS, INC.	d/b/a JONES, Nelson L. II & Co. Jones, Nelson L. II	586	213	WD	25 ⁹⁰			
10-29-87	Jones, Nelson L. II	Reid, Bruce E.	640	55	WD	128 ⁰⁰			
10-29-87	Reid, Bruce E.	Lee Ann Thomas Reid Reid, Bruce E. &	640	61	WD	-0-			
7-14-88	Reid, Bruce E. & Lee Ann Thomas Reid	Roth, John E.	728	495	WD	132 ⁴⁰			
2-89	Roth, John E.	Roth, John E. & Sara J.	774	32	WD	0			
10-3-91	Roth, John E. & Sara J.	Lisa Ruth Turnbow Frost, Robert Allen &	1072	156	WD	126 ⁵⁰			
City /		G.M.D.	L.D.	L.L.	Dimensions	Acreage			
			15	1240					
Subdivision						Block	Lot	Plat Bk.	Page
WILLOW CREEK U-VI							185	31	180
Brief Legal Description									




Property
 Acquired From:
 Acct. NO. 50224

MAP BLOCK PAR SUB
 OLD: 1536B . . . 260
 NEW: 1518C . . . 325

15-36B		260
Map	Block	Parcel

Date	Grantor (From)	Grantee (To)	D.B.	Pg.	Type	W.D. Cons
1-7-87	WILLOUGHBY + SENELL BUILDERS, Inc.	Chumley, Mike, Builder	594	422	WO	25-90
2-5-88	Builder, Inc Chumley, Mike	Brenda M. Hafer, Jeffrey M.	689	507	WO	127-68

City	G.M.D.	L.D.	L.L.	Dimensions	Acreage				
		15	1240		Return	Deed	Plat	Comp.	Used
Subdivision					Block	Lot	Plat Bk.	Page	
WILLOW CREEK 4-VI						186	31	180	
Brief Legal Description									



Property
 Acquired From:
 Acct. No. 189 W

MAP BLOCK | PAR SUB
 OLD: 1536B 261
 NEW: 1518C 326

15-36B		261
Map	Block	Parcel

Date	Grantor (From)	Grantee (To)	D.B.	Pg.	Type	W.D. Cons
10-24-96	WILLOUGHBY + SENNELL BUILDERS, Inc.	Chumley Mike Builder, Inc.	576	432	WD	25.90
1-20-97	Chumley Mike Lori M. Wright	Wright William T. & Cathryn D. Mishoe	598	100	WD	122.30
10-25-92	Lori M. Wright & William T. Wright	Cathryn D. Mishoe & Larry C. Mishoe	1312	189	WD	129.90

City	G.M.D.	L.D.	L.L.	Dimensions	Acreage				
		15	1240		Return	Deed	Plat	Comp.	Used
Subdivision					Block	Lot	Plat Bk.	Page	
WILLOW CREEK U-VI						187	31	180	
Brief Legal Description									



Property
Acquired From:
Acct. No. 5014 U

MAP BLOCK, PAR SUB
OLD: 1536B 262
NEW: 1518C 327

15-36B		262
Map	Block	Parcel

Date	Grantor (From)	Grantee (To)	D.B.	Pg.	Type	W.D. Cons
10-14-86	WILLOUGHBY + SENELL BUILDERS, Inc.	Master Homes, Inc.	572	459	WD	25 ⁹⁰
12-31-86	Master Homes, Inc.	Ware, Byron L. ^{Bonnie L.}	593	286	WD	136 ⁴⁰
4-3-89	Ware, Byron L. ^{Bonnie L.}	O'Boyle, Gerald G.	785	109	WD	137 ⁰⁰
1-14-92	O'BOYLE, GERALD G.	O'BOYLE, GERALD G. & JUDITH A.	1128	20	WD	-0-


City	G.M.D.	L.D.	L.L.	Dimensions	Acreage				
		15	1240		Return	Deed	Plat	Comp.	Used
Subdivision					Block	Lot	Plat Bk.	Page	
WILLOW CREEK						188	31	180	
Brief Legal Description									


Property Acquired From:	MAP BLOCK PAR SUB OLD: 1536B34-A 263
Acct. No.	Photo Call No NEW: T1518C 328

15-36B		263
Map	Block	Parcel

Date	Grantor (From)	Grantee (To)	D.B.	Pg.	Type	W.D. Cons
10-7-86	WILLOUGHBY + SENELL BUILDERS, Inc.	Streetman-Helton Builders, Inc.	570	338	WD	49 ⁸⁰ / _{2 lots}
5-15-87	Streetman-Helton Builders, Inc.	Sandra J. Lockhart, Russell D. &	627	292	WD	129 ⁹⁰

City	G.M.D.	L.D.	L.L.	Dimensions	Acreage				
		15	1240		Return	Deed	Plat	Comp.	Used
Subdivision					Block	Lot	Plat Bk.	Page	
WILLOW CREEK U-VI						189	31	180	
Brief Legal Description									





Property Acquired From: Acct. No. MAP 1536B BLOCK PAR 265 SUB NEW: 1518C 330


15-368		265
Map	Block	Parcel

Date	Grantor (From)	Grantee (To)	D.B.	Pg.	Type	W.D. Cons
11-7-88	WILLOUGHBY + SENEAL BUILDERS, Inc.	d/b/a The Pritchard Company Pritchard, Dale	756	294	WD	24 ⁹⁰
2-10-89	The Pritchard Company	Gail R. Newby, Milton E.	773	196	WD	138 ⁵⁰

City	G.M.D.	L.D.	L.L.	Dimensions	Acreage				
					Return	Deed	Plat	Comp.	Used
		15	1240						

Subdivision	Block	Lot	Plat Bk.	Page
WILLOW CREEK		191	35	162

Brief Legal Description



Property Acquired From: Acct. No. 5207 A MAP BLOCK PAR SUB
 OLD: 1536B 266
 NEW: 1518C 331


15-36B		266
Map	Block	Parcel

Date	Grantor (From)	Grantee (To)	D.B.	Pg.	Type	W.D. Cons
12-9-88	WILLOUGHBY + SENELL BUILDERS, Inc.	Kemp, William	763	471	WD	2380
3-31-89	Kemp, William	Kemp, William J. & Brenda J.	784	149	WD	0

City	G.M.D.	L.D.	L.L.	Dimensions	Acreage				
		15	1240		Return	Deed	Plat	Comp.	Used

Subdivision	Block	Lot	Plat Bk.	Page
WILLOW CREEK		192	35	162

Brief Legal Description



Property
 Acquired From:
 Asect. No. 5209 14

MAP BLOCK PAR SUB
 OLD: 1536B 267
 NEW: 1518C 332

15-36B		267
Map	Block	Parcel

Date	Grantor (From)	Grantee (To)	D.B.	Pg.	Type	W.D. Cons
11-19-86	WILLOUGHBY + SENELL BUILDERS, Inc.	Starcross Construction, Inc.	596	540	WD	24 ⁹⁰
6-4-87	Starcross Construction, Inc.	Collier, Jan Y.	633	557	WD	121 ⁹⁰

City	G.M.D.	L.D.	L.L.	Dimensions	Acreage				
		15	1240		Return	Deed	Plat	Comp.	Used
Subdivision					Block	Lot	Plat Bk.	Page	
WILLOW CREEK U-VI						193	31	180	
Brief Legal Description									

5289

HICKORY OVERLOOK

WOODSTOCK, GA. 30188


Property
 Acquired From:
 Acct. No. *5211 Hic*

MAP BLOCK PAR SUB
 OLD: 1536B 268
 NEW: 1518C 333

15-36B		268
Map	Block	Parcel

Date	Grantor (From)	Grantee (To)	D.B.	Pg.	Type	W.D. Cons
12-8-86	WILLOUGHBY + SENEEL BUILDERS, Inc.	Cooper, J.T. Enterprises, Inc.	582	83	WD	24 ⁹⁰
1-13-89	Cooper, J.T. Enterprises, Inc.	Blair, Sandra-Jean	769	1045	WD	126 ⁵⁰

City	G.M.D.	L.D.	L.L.	Dimensions	Acreage				
		15	1240		Return	Deed	Plat	Comp.	Used
Subdivision					Block	Lot	Plat Bk.	Page	
WILLOW CREEK U-VI						194	31	180	
Brief Legal Description									




Property
 Acquired From:
 Asect. No. 5212 A

MAP BLOCK PAR SUB
 OLD: 1536B 269
 NEW: 1518C 334

15-368		269
Map	Block	Parcel

Date	Grantor (From)	Grantee (To)	D.B.	Pg.	Type	W.D. Cons
10-28-86	WILLOUGHBY + SENEEL BUILDERS, Inc.	Starcross Construction, Inc.	578	56	WD	24 ⁹⁰
2-12-87	Starcross Construction, Inc.	Berens, Velma C. Michaels	603	17	WD	133 ⁰⁰


City	G.M.D.	L.D.	L.L.	Dimensions	Acreage				
		15	1240		Return	Deed	Plat	Comp.	Used
Subdivision					Block	Lot	Plat Bk.	Page	
WILLOW CREEK U-VI						195	31	180	
Brief Legal Description									



Property Acquired From:	MAP BLOCK PAR SUB OLD: 1536B-18 270	15-36B	270
Acct. No.	NEW: 1518C Photo 335	Map	Block Parcel

Date	Grantor (From)	Grantee (To)	D.B.	Pg.	Type	W.D. Cons
11-16-88	WILLOUGHBY + SENELL BUILDERS, INC. d/b/a Dave Pritchard Co.	The Pritchard Company Pritchard, Dave d/b/a	756	299	WO	2490
5-7-89	Pritchard, Dave	Cooley, Mary D.	791	598	QCO	-
6/89	COOLEY, MARY D.	MILES, SHIRLEY B.	801	400	QC	-0-
7/6/93	Pritchard, David d/b/a The Pritchard Co	First Community Bank of Cherokee	15703	345	DP	21875 198.70

City	G.M.D.	L.D.	L.L.	Dimensions	Acreage				
		15	1240		Return	Deed	Plat	Comp.	Used
Subdivision					Block	Lot	Plat Bk	Page	
WILLOW CREEK U-VI						196	35	162	
Brief Legal Description									




Property Acquired From:	MAP BLOCK	PAR SUB	15-368	271
Acct. No.	OLD: 1536B	Photo Call No	Map	Block Parcel

NEW: 1518C 336

Date	Grantor (From)	Grantee (To)	D.B.	Pg.	Type	W.D. Cons
8-15-86 1986	Builders, Inc Willoughby & Jewell	C. Michael McCawley d/b/a Na Kfoor, Frances E	A Sun 558	Bilt 327	Construction WD	Co. 22 ⁰⁰ 21 ⁰⁰
6-7-88	Sun Bilt Construction	Bank South, N.A.	727	373	DUP	104 ⁰⁰
12-1-88	Bank South, N.A	Exclusive Properties, Inc	770	24	WD	109 ⁰⁰
5-1-89	Exclusive Properties, Inc	Brown, Wilma Noreen	792	494	WD	114 ⁰⁰


City	G.M.D.	L.D.	L.L.	Dimensions	Acreage				
		15	1242		Return	Deed	Plat	Comp.	Used
Subdivision					Block	Lot	Plat Bk.	Page	
Willow Creek Unit IV Phase II						263	31	66	
Brief Legal Description									



Property Acquired From:	MAP	BLOCK	PAR	SUB	15-36B	272	272
Acct. No. 5219 Willow Creek	OLD: 1536B		272				
	NEW: 1518C		Photo	Call No	Map	Block	Parcel
				337			

Date	Grantor (From)	Grantee (To)	D.B.	Pg.	Type	W.D.Cons
7-18-86 1986	Builders, Inc. Willoughby & Sewell	Betty's Interiors	630 556	493 201	CWD WD	22 ⁰⁰
3-7-87	Betty's Interiors, Inc	Jordan, Horace Michael	612	150	WD	117 ⁵⁰


City	G.M.D.	L.D.	L.L.	Dimensions	Acreage				
					Return	Deed	Plat	Comp.	Used
		15	1242						
Subdivision					Block	Lot	Plat	Bk.	Page
Willow Creek Unit IV Phase II						264	31		66
Brief Legal Description									




Property Acquired From:	MAP * BLOCK * PAR * SUB	15-360	273
Acct. No.	OLD: 1536B	Photo	Call No
	NEW: 1518C		338
		Map	Block Parcel

Date	Grantor (From)	Grantee (To)	D.B.	Pg.	Type	W.D. Cons
8-15-86 1986	Builders, Inc Willoughby & Sewell	C. Michael McCawley d/b/a Nakfar, Frances E.	Sun 558	Bill 327	Construction Co. WD	22 ⁰⁰ 21 ⁰⁰
6-7-88	Sunbitt Construction	Bank South N.A.	728	418	DUP	107 ²⁰
12-13-88	Bank South N.A.	Kathleen T. Schluter, Richard H.	970	428	WD	117 ⁹⁰
1991	Schluter, Kathleen T.	Schluter, Richard H.	966	220	WD	0

City	G.M.D.	L.D.	L.L.	Dimensions	Acreage			
					Return	Deed	Plat Comp.	Used
		15	1242					
Subdivision					Block	Lot	Plat Bk.	Page
Willow Creek Unit IV Phase II						265	31	66
Brief Legal Description								






Property Acquired From:	MAP, BLOCK PAR SUB OLD: 1536B 275	15-36B		275
Acct. No.	NEW: 1518C	Photo	Call No	Map Block Parcel
		340		

Date	Grantor (From)	Grantee (To)	D.B.	Pg.	Type	W.D. Cons
7-30-86 1986	Builders, Inc Willoughby & Sewell	Echols, Robert Builder, Inc	552	426	WD	21 ⁰⁰
6-30-87	Echols, Robert Builder, Inc	Virginia A. Reinhart, John T., Sr	641	472	WD	122 ⁰⁰

City	G.M.D.	L.D.	L.L.	Dimensions	Acreage				
		15	1342		Return	Deed	Plat	Comp.	Used
Subdivision					Block	Lot	Plat	BK.	Page
Willow Creek Unit II Phase II						267	31		66
Brief Legal Description: .0002 AC Used For R/W Per 2005 Deed 8340 4/2. 11/14/05									



Property Acquired From:
Acct. No.

Photo	Call No
-------	---------

341


151802	341
Map	Block
	Parcel


Date	Grantor (From)	Grantee (To)	D.B.	Pg.	Type	W.D. Cons
	Giltex Inc.					

City	G.M.D.	L.D.	L.L.	Dimensions	Acreage				
tax dist. 22		15	1279		Return	Deed	Plat	Comp.	Used

Subdivision	Block	Lot	Plat Bk.	Page
Stonegate UT		1	51	5

Brief Legal Description
1004 Cambridge Court
2000 Cambridge Drive





Property Acquired From:
Acct. No.

Photo	Call No
-------	---------

15180	543	
Map	Block	Parcel

Date	Grantor (From)	Grantee (To)	D.B.	Pg.	Type	W.D. Cons
	Giltex Inc.					

City	G.M.D.	L.D.	L.L.	Dimensions	Acreage				
		15	1279		Return	Deed	Plat	Comp.	Used

Subdivision	Block	Lot	Plat Bk.	Page
Stonegate U I		3	51	5

Brief Legal Description
 2004 Cambridge Drive



Property Acquired From:
Acct. No.

Photo	Call No
-------	---------

15180		544
Map	Block	Parcel

Date	Grantor (From)	Grantee (To)	D.B.	Pg.	Type	W.D. Cons
	Gilltex Inc.					

City	G.M.D.	L.D.	L.L.	Dimensions	Acreage				
		15	1279		Return	Deed	Plat	Comp.	Used

Subdivision	Block	Lot	Plat Bk.	Page
Stonegate UI		34	51	5

Brief Legal Description
2003 Cambridge Drive

1

2

3

4

5

Property
Acquired From:
Acct. No.

Photo	Call No
-------	---------


15180	245	
Map	Block	Parcel

Date	Grantor (From)	Grantee (To)	D.B.	Pg.	Type	W.D. Cons
	Gilltex Inc.					9

City	G.M.D.	L.D.	L.L.	Dimensions	Acreage				
		15	1279		Return	Deed	Plat	Comp.	Used

Subdivision	Block	Lot	Plat Bk.	Page
Stonegate UT		35	51	5

Brief Legal Description
 2001 Cambridge Drive
 1008 Cambridge Court



Property Acquired From:
Acct. No.

Photo	Call No

15180		346
Map	Block	Parcel

Date	Grantor (From)	Grantee (To)	D.B.	Pg.	Type	W.D. Cons
	Gilltex Inc.					

City	G.M.D.	L.D.	L.L.	Dimensions	Acreage				
		15	1279		Return	Deed	Plat	Comp.	Used

Subdivision	Block	Lot	Plat Bk.	Page
Stonegate UI		36	51	5

Brief Legal Description
1010 Cambridge Court

Property Acquired From:
Acct. No.

Photo	Call No
-------	---------


15180	3#7	
Map	Block	Parcel

Date	Grantor (From)	Grantee (To)	D.B.	Pg.	Type	W.D. Cons
	Gilltex Inc.					

City	G.M.D.	L.D.	L.L.	Dimensions	Acreage				
		15	1279		Return	Deed	Plat	Comp.	Used

Subdivision	Block	Lot	Plat	Bk.	Page
Stonegate UI		37	51		5

Brief Legal Description
1012 Cambridge Court



Property Acquired From:
Acct. No.

Photo	Call No
-------	---------


15180	348
Map	Block
	Parcel


Date	Grantor (From)	Grantee (To)	D.B.	Pg.	Type	W.D. Cons
	Gilltex Inc					

City	G.M.D.	L.D.	L.L.	Dimensions	Acreage				
		15	1279		Return	Deed	Plat	Comp.	Used

Subdivision	Block	Lot	Plat Bk.	Page
Stonegate UI		38	51	5

Brief Legal Description
 1014 Cambridge Court





Property Acquired From:
Acct. No.

Photo	Call No


15180	3503
Map	Block
	Parcel

Date	Grantor (From)	Grantee (To)	D.B.	Pg.	Type	W.D. Cons
	Giltex Inc					

City	G.M.D.	L.D.	L.L.	Dimensions	Acreage				
		15	1279		Return	Deed	Plat	Comp.	Used

Subdivision	Block	Lot	Plat Bk.	Page
Stonegate UT		40	51	5

Brief Legal Description
1012 Cambridge Court



Property Acquired From:
Acct. No.

Photo	Call No
-------	---------


15180		351A
Map	Block	Parcel

Date	Grantor (From)	Grantee (To)	D.B.	Pg.	Type	W.D. Cons
	Gilltex Inc.					

City	G.M.D.	L.D.	L.L.	Dimensions	Acreage				
		15	1279		Return	Deed	Plat	Comp.	Used

Subdivision	Block	Lot	Plat Bk.	Page
Stonegate UT		41	51	5

Brief Legal Description
1015 Cambridge Court



Property Acquired From:
Acct. No.

Photo	Call No
-------	---------

15180	352	
Map	Block	Parcel

Date	Grantor (From)	Grantee (To)	D.B.	Pg.	Type	W.D. Cons
	Gilltex Inc.					

City	G.M.D.	L.D.	L.L.	Dimensions	Acreage				
		15	1279		Return	Deed	Plat	Comp.	Used

Subdivision	Block	Lot	Plat Bk.	Page
Stonegate U.I		42	51	5

Brief Legal Description
 103 Cambridge Court

Property Acquired From:
Acct. No.

Photo	Call No
-------	---------


151800	353	
Map	Block	Parcel

Date	Grantor (From)	Grantee (To)	D.B.	Pg.	Type	W.D.Cons
	Giltex Inc.					

City	G.M.D.	L.D.	L.L.	Dimensions	Acreage				
		15	1279		Return	Deed	Plat	Comp.	Used

Subdivision	Block	Lot	Plat Bk.	Page
Stonegate UI		43	51	5

Brief Legal Description
 1011 Cambridge Court



Property Acquired From:
Acct. No.

Photo	Call No
-------	---------


1518C	354	
Map	Block	Parcel

Date	Grantor (From)	Grantee (To)	D.B.	Pg.	Type	W.D. Cons
	Gilttex Inc.					

City	G.M.D.	L.D.	L.L.	Dimensions	Acreage				
		15	1279		Return	Deed	Plat	Comp.	Used

Subdivision	Block	Lot	Plat Bk.	Page
Stonegate U I		44	51	5

Brief Legal Description
1009 Cambridge Court



Property Acquired From:
Acct. No.

Photo	Call No
-------	---------


15180	3551	
Map	Block	Parcel

Date	Grantor (From)	Grantee (To)	D.B.	Pg.	Type	W.D. Cons
	Giltex Inc					

City	G.M.D.	L.D.	L.L.	Dimensions	Acreage				
		15	1279		Return	Deed	Plat	Comp.	Used

Subdivision	Block	Lot	Plat Bk.	Page
Stonegate UI		45	51	5

Brief Legal Description
1007 Cambridge Court



Property Acquired From:
Acct. No.

Photo	Call No
-------	---------


15180	356	
Map	Block	Parcel

Date	Grantor (From)	Grantee (To)	D.B.	Pg.	Type	W.D. Cons
	Gilltex Inc.					

City	G.M.D.	L.D.	L.L.	Dimensions	Acreage				
		15	1278		Return	Deed	Plat	Comp.	Used

Subdivision	Block	Lot	Plat	Bk.	Page
Stonegate UI		46	51		5

Brief Legal Description
1005 Cambridge Court



Property Acquired From:
Acct. No.

Photo	Call No
-------	---------


15180 Map	Block	357 Parcel
--------------	-------	---------------


Date	Grantor (From)	Grantee (To)	D.B.	Pg.	Type	W.D. Cons
	Gilltex Inc.					

City	G.M.D.	L.D.	L.L.	Dimensions	Acreage				
		15	1279		Return	Deed	Plat	Comp.	Used

Subdivision	Block	Lot	Plat Bk.	Page
Stonegate UT		47	51	5

Brief Legal Description
1003 Cambridge Court





Property Acquired From:
Acct. No.

Photo	Call No

15N18C		359
Map	Block	Parcel


Date	Grantor (From)	Grantee (To)	D.B.	Pg.	Type	W.D. Cons
3/97	GillTex, Inc					

City	G.M.D.	L.D.	L.L.	Dimensions	Acreage .42				
(22)		15	1279		Return	Deed	Plat	Comp.	Used

Subdivision	Block	Lot	Plat Bk.	Page
Stonegate - Unit II		4	53	97

Brief Legal Description

2006 Cambridge Drive



Property Acquired From:
Acct. No.

Photo	Call No


15N18C		360
Map	Block	Parcel

Date	Grantor (From)	Grantee (To)	D.B.	Pg.	Type	W.D.Cons
3/97	Gillett, Inc.					

City	G.M.D.	L.D.	L.L.	Dimensions	Acreage .40				
(22)		15	1279		Return	Deed	Plat	Comp.	Used

Subdivision	Block	Lot	Plat Bk.	Page
Stonegate - Unit II		5		

Brief Legal Description
100 Cornwall Court




Property Acquired From:
Acct. No.

Photo	Call No

1518C		361
Map	Block	Parcel

Date	Grantor (From)	Grantee (To)	D.B.	Pg.	Type	W.D.Cons
3/97	Dillner, Inc					

City	G.M.D.	L.D.	L.L.	Dimensions	Acreage 3.5				
(22)		15	1279		Return	Deed	Plat	Comp.	Used
Subdivision					Block	Lot	Plat Bk.	Page	
Stonegate - Unit II						6			
Brief Legal Description									
102 Cornwall Court									




Property Acquired From:
Acct. No.

Photo	Call No
-------	---------

15N18C		362
Map	Block	Parcel

Date	Grantor (From)	Grantee (To)	D.B.	Pg.	Type	W.D. Cons
3/97	Lilltey, Inc					

City	G.M.D.	L.D.	L.L.	Dimensions	Acreage .35				
(22)		15	1279		Return	Deed	Plat	Comp.	Used
Subdivision					Block	Lot	Plat Bk.	Page	
Stonegate - Unit II						7			
Brief Legal Description									
104 Cornwall Court									






Property Acquired From:
Acct. No.

Photo	Call No

ISNBC		364
Map	Block	Parcel

Date	Grantor (From)	Grantee (To)	D.B.	Pg.	Type	W.D.Cons
3/97	Tilley, Inc					

City	G.M.D.	L.D.	L.L.	Dimensions	Acreage .42				
(22)		15	1279		Return	Deed	Plat	Comp.	Used
Subdivision					Block	Lot	Plat Bk.	Page	
Stonegate - Unit II						9			
Brief Legal Description									
108 Cornwall Court									




Property Acquired From:
Acct. No.

Photo	Call No
-------	---------

15N18C		365
Map	Block	Parcel

Date	Grantor (From)	Grantee (To)	D.B.	Pg.	Type	W.D.Cons
3/97	Gillley, Inc.					

City	G.M.D.	L.D.	L.L.	Dimensions	Acreage .37				
(22)		15	1279		Return	Deed	Plat	Comp.	Used
Subdivision					Block	Lot	Plat Bk.	Page	
Stonegate - Unit II						10			
Brief Legal Description									
107 Cornwall Court									



Property Acquired From:
Acct. No.

Photo	Call No

15NBC		366
Map	Block	Parcel

Date	Grantor (From)	Grantee (To)	D.B.	Pg.	Type	W.D.Cons
3/97	GillNet, Inc					

City	G.M.D.	L.D.	L.L.	Dimensions	Acreage ⁴⁶				
(22)		15	1279		Return	Deed	Plat	Comp.	Used
Subdivision					Block	Lot	Plat Bk.	Page	
Stonegate - Unit II						11			
Brief Legal Description									
105 Cornwall Court									



Property Acquired From:
Acct. No.

Photo	Call No

15NRC		367
Map	Block	Parcel

Date	Grantor (From)	Grantee (To)	D.B.	Pg.	Type	W.D.Cons
3/97	Gillkey, Inc					

City	G.M.D.	L.D.	L.L.	Dimensions	Acreage . 36				
(22)		15	1279		Return	Deed	Plat	Comp.	Used
Subdivision					Block	Lot	Plat Bk.	Page	
Stonegate - Unit II						12			
Brief Legal Description									
103 Cornwall Court									
2010 Cambridge Drive									



Property Acquired From:
Acct. No.

Photo	Call No

15N18C		368
Map	Block	Parcel

Date	Grantor (From)	Grantee (To)	D.B.	Pg.	Type	W.D.Cons
3/97	Gillhex, Inc					

City	G.M.D.	L.D.	L.L.	Dimensions	Acreage					
(22)		15	1279		.35	Return	Deed	Plat	Comp.	Used

Subdivision	Block	Lot	Plat Bk.	Page
Stonegate - Unit II		13		

Brief Legal Description
2012 Cambridge Drive




Property Acquired From:
Acct. No.

Photo	Call No

5N8C		369
Map	Block	Parcel

Date	Grantor (From)	Grantee (To)	D.B.	Pg.	Type	W.D.Cons
3/97	GillNet, Inc.					

City	G.M.D.	L.D.	L.L.	Dimensions	Acreage .35				
(22)		15	1279		Return	Deed	Plat	Comp.	Used
Subdivision					Block	Lot	Plat Bk.	Page	
Stonegate - Unit II						14			
Brief Legal Description									
2014 Cambridge Drive									




Property Acquired From:
Acct. No.

Photo	Call No

5N18C		370
Map	Block	Parcel

Date	Grantor (From)	Grantee (To)	D.B.	Pg.	Type	W.D.Cons
3/97	Gilley, Inc.					

City	G.M.D.	L.D.	L.L.	Dimensions	Acreage .35				
(22)		15	1279		Return	Deed	Plat	Comp.	Used
Subdivision					Block	Lot	Plat Bk.	Page	
Stonegate - Unit II						15			
Brief Legal description									
2016 Cambridge Drive									



Property Acquired From:
Acct. No.

Photo	Call No


5N8C		371
Map	Block	Parcel


Date	Grantor (From)	Grantee (To)	D.B.	Pg.	Type	W.D.Cons
3/97	Gillkey, Inc					

City	G.M.D.	L.D.	L.L.	Dimensions	Acreage 35				
(22)		15	1279		Return	Deed	Plat	Comp.	Used

Subdivision	Block	Lot	Plat Bk.	Page
Stonegate - Unit II		16		

Brief Legal Description
2018 Cambridge Drive.






Property Acquired From:
Acct. No.


Photo	Call No
-------	---------

15N18C		373
Map	Block	Parcel

Date	Grantor (From)	Grantee (To)	D.B.	Pg.	Type	W.D. Cons
3/97	Gilley, Inc.					

City	G.M.D.	L.D.	L.L.	Dimensions	Acreage .36				
(22)		15	1279		Return	Deed	Plat	Comp.	Used
Subdivision					Block	Lot	Plat Bk.	Page	
Stonegate - Unit II						18			
Brief Legal Description									
2022 Cambridge Drive									





Property Acquired From:
Acct. No.

Photo	Call No


15N18C		375
Map	Block	Parcel

Date	Grantor (From)	Grantee (To)	D.B.	Pg.	Type	W.D. Cons
3/97	Gilley, Inc					

City	G.M.D.	L.D.	L.L.	Dimensions	Acreage 40				
(22)		15	1279		Return	Deed	Plat	Comp.	Used

Subdivision	Block	Lot	Plat Bk.	Page
Stonegate - Unit II		20		

Brief Legal Description
2625 Cambridge Drive




Property Acquired From:
Acct. No.

Photo	Call No

15N18C		376
Map	Block	Parcel

Date	Grantor (From)	Grantee (To)	D.B.	Pg.	Type	W.D. Cons
3/97	Gillies, Inc					

City	G.M.D.	L.D.	L.L.	Dimensions	Acreage .35				
(22)		15	1279		Return	Deed	Plat	Comp.	Used
Subdivision					Block	Lot	Plat Bk.	Page	
Stonegate - Unit II						21			
Brief Legal Description									
2023 Cambridge Drive									




Property Acquired From:
Acct. No.

Photo	Call No
-------	---------

BNIRC		377
Map	Block	Parcel

Date	Grantor (From)	Grantee (To)	D.B.	Pg.	Type	W.D.Cons
3/97	Gilley, Inc					

City	G.M.D.	L.D.	L.L.	Dimensions	Acreage .38			
(22)		15	1279		Return	Deed	Plat Comp.	Used
Subdivision					Block	Lot	Plat Bk.	Page
Stonegate- Unit II						22		
Brief Legal Description								
2021 Cambridge Drive.								



Property Acquired From:
Acct. No.

Photo	Call No
-------	---------


15N180		378
Map	Block	Parcel

Date	Grantor (From)	Grantee (To)	D.B.	Pg.	Type	W.D. Cons
3/97	Gillet, Inc					

City	G.M.D.	L.D.	L.L.	Dimensions	Acreage					
(22)		15	1279		.35	Return	Deed	Plat	Comp.	Used

Subdivision	Block	Lot	Plat Bk.	Page
Stonegate - Unit II		23		

Brief Legal Description
200 Dover Court




Property Acquired From:
Acct. No.

Photo	Call No

15NRC		379
Map	Block	Parcel

Date	Grantor (From)	Grantee (To)	D.B.	Pg.	Type	W.D.Cons
3/97	Gillkey Inc					

City	G.M.D.	L.D.	L.L.	Dimensions	Acreage 47				
(22)		15	1279		Return	Deed	Plat	Comp.	Used
Subdivision					Block	Lot	Plat BK	Page	
Stonegate - Unit II						24			
Brief Legal Description									
202 Dover Court									



Property Acquired From:
Acct. No.

Photo	Call No
-------	---------


15N18C		380
Map	Block	Parcel

Date	Grantor (From)	Grantee (To)	D.B.	Pg.	Type	W.D. Cons
3/97	Gillkey, Inc					

City	G.M.D.	L.D.	L.L.	Dimensions	Acreage .41	Return	Deed	Plat	Comp.	Used
(22)		15	1279							

Subdivision	Block	Lot	Plat Bk.	Page
Stonogate - Unit II		25		

Brief Legal Description
203 Dover Court



Property Acquired From:
Acct. No.

Photo	Call No

15N18C		381
Map	Block	Parcel

Date	Grantor (From)	Grantee (To)	D.B.	Pg.	Type	W.D. Cons
3/97	Gilley, Inc					

City	G.M.D.	L.D.	L.L.	Dimensions	Acreage .39				
(22)		15'	1279		Return	Deed	Plat	Comp.	Used

Subdivision	Block	Lot	Plat Bk.	Page
Stonegate - Unit II		26		

Brief Legal Description
201 Dover Court
2019 Cambridge Drive



Property Acquired From:
Acct. No.

Photo	Call No
-------	---------

15 MAP		382
Map	Block	Parcel

Date	Grantor (From)	Grantee (To)	D.B.	Pg.	Type	W.D. Cons	
3/97	Gilley, Inc.						
City		G.M.D.	L.D.	L.L.	Dimensions	Acreage . 97	
(22)			15	127A		Return Deed Plat Comp. Used	
Subdivision					Block	Lot	Plat Bk. Page
Stonegate - Unit #						27	
Brief Legal Description							
2017 Cambridge Drive							



Property Acquired From:
Acct. No.

Photo	Call No

15NRC		383
Map	Block	Parcel

Date	Grantor (From)	Grantee (To)	D.B.	Pg.	Type	W.D.Cons
3/97	Gillley, Inc					

City	G.M.D.	L.D.	L.L.	Dimensions	Acreage .38				
(22)		15	1279		Return	Deed	Plat	Comp.	Used
Subdivision					Block	Lot	Plat Bk.	Page	
Stonegate - Unit II						28			
Brief Legal Description									
2015 Cambridge Drive									



Property Acquired From:
Acct. No.

Photo	Call No
-------	---------


15N18C		384
Map	Block	Parcel

Date	Grantor (From)	Grantee (To)	D.B.	Pg.	Type	W.D. Cons
3/97	Billkey, Inc.					

City	G.M.D.	L.D.	L.L.	Dimensions	Acreage .50	Return	Deed	Plat	Comp.	Used
(22)		15	1279							

Subdivision	Block	Lot	Plat Bk.	Page
Stonegate-Unit II		29		

Brief Legal Description
2013 Cambridge Dr.



Property Acquired From:
Acct. No.

Photo	Call No

15M18C		385
Map	Block	Parcel

Date	Grantor (From)	Grantee (To)	D.B.	Pg.	Type	W.D.Cons
3/97	Billet, Inc					

City	G.M.D.	L.D.	L.L.	Dimensions	Acreage .37				
(22)		15	1279		Return	Deed	Plat	Comp.	Used
Subdivision					Block	Lot	Plat Bk.	Page	
Stonegate - Unit II						30			
Brief Legal Description									
2011 Cambridge Drive									



Property Acquired From:
Acct. No.

Photo	Call No

15N18C		386
Map	Block	Parcel

Date	Grantor (From)	Grantee (To)	D.B.	Pg.	Type	W.D. Cons
3/97	Gillies, Inc					

City	G.M.D.	L.D.	L.L.	Dimensions	Acreage .36				
(22)		15	1279		Return	Deed	Plat	Comp.	Used
Subdivision					Block	Lot	Plat Bk.	Page	
Stonegate Unit II						31			
Brief Legal Description									
2009 Cambridge Drive									



Property
Acquired From:
Acct. No.

Photo	Call No

15N18C		387
Map	Block	Parcel

Date	Grantor (From)	Grantee (To)	D.B.	Pg.	Type	W.D. Cons.
3/97	Tiller, Inc					

City	G.M.D.	L.D.	L.L.	Dimensions	Acreage 34				
(22)		15	1279		Return	Deed	Plat	Comp.	Used

Subdivision				Block	Lot	Plat Bk.	Page
Stonegate - Unit #					32		

Brief Legal Description
 2007 Cambridge Drive




Property Acquired From:
Acct. No.

Photo	Call No
-------	---------

15N18C		388
Map	Block	Parcel

Date	Grantor (From)	Grantee (To)	D.B.	Pg.	Type	W.D. Cons
3/97	Gilley, Inc.					

City	G.M.D.	L.D.	L.L.	Dimensions	Acreage .34				
(22)		15	1279		Return	Deed	Plat	Comp.	Used
Subdivision					Block	Lot	Plat Bk.	Page	
Stonegate - Unit II						33	53	97	
Brief Legal Description									
2005 Cambridge Drive									



Property Acquired From:
Acct. No.

Photo	Call No

15-21C		53
Map	Block	Parcel

Date	Grantor (From)	Grantee (To)	D.B.	Pg.	Type	W.D. Cons
	THREE C DEVELOPERS, INC					

City	G.M.D.	L.D.	L.L.	Dimensions	Acreage				
					Return	Deed	Plat	Comp.	Used
TAX DIST. 01		15	458 459						
Subdivision					Block	Lot	Plat Bk.	Page	
WAVERLY PARK UNIT - 2						29	51	192	
Brief Legal Description									
435 WESTCHESTER WAY									

