

Property
Acquired From:
Acct. No.

MAP BLOCK PAR SUB
OLD: 1550

NEW: 1516C

314

Pool

Call No

15-50

Map

Block

314


Parcel

Date	Grantor (From)	Grantee (To)	D.B.	Pg.	Type	W. D. Cons
10-14-88	Meadows, Arthur D.	McKee, Mary Lee	747	280	WD	110 ^{ea} 2 lots

City	G.M.D.	L.D.	L.L.	Dimensions	Acreage				
					Return	Deed	Plat	Comp.	Used
		15	741						

Subdivision	Block	Lot	Plat Bk.	Page
Indian Wells Est. 1		1	12	80

Brief Legal Description



Name On Return:

Photo	Call No.

15-50		314
Map	Block	Parcel

Name On Deed:

Property Address:

Property Acquired From:

Acquired By:	Deed Will <input type="checkbox"/>	Approximate Date Acquired:	Recorded Yes <input type="checkbox"/> No <input type="checkbox"/>	D. <u>211</u> Pg. <u>110</u>	Size: (Dim. or Ac.)
--------------	------------------------------------	----------------------------	---	------------------------------	---------------------


Bounded By:	N.	S.	E.	W.
-------------	----	----	----	----

Date	Grantor (From)	Grantee (To)	D.B.	Pg.	Type	W.D. Cons.
11-23-76	HENDERSON, J. P.	SHAW, Bill	208	242	W	5⁰⁰
5/17/77	Shaw, Bill 1/2 Int.	Shaw, Betty 1/2 Int.	217	537	W	-
10-14-88	Shaw, Betty F.	Meadows Arthur D.	747	279	WD	13 ⁹⁰

City	G.M.D.	L.D.	L.L.	Dimensions	Acreage				
					Return	Deed	Plat	Comp.	Used

Subdivision	Block	Lot	Plat Book	Page
INDIAN WELLS EXT. 1		1	12	80

Brief Legal Description:




Property	MAP	BLOCK	PAR	SUB
Acquired From:	OLD: 1550		315	
Acct. No.	NEW: 1516C		002	

15-50		315
Map	Block	Parcel

Date	Grantor (From)	Grantee (To)	D.B.	Pg.	Type	W.D. Cons
2-17-86	Shaw, Betty E.	Meadows, Arthur D.	515	67	CND	-0-
10-14-88	Meadows, Arthur D.	McKee, Mary Lee	747	280	WD	110 ⁰⁰ / ₂₄ 15

City	G.M.D.	L.D.	L.L.	Dimensions	Acreage				
		15	741		Return	Deed	Plat	Comp.	Used
Subdivision					Block	Lot	Plat Bk.	Page	
Indian Wells Extension I						2	12	80	
Brief Legal Description									



Name On Return:

Photo Call No.

15-50 315
Map Block Parcel

Name On Deed:

Property Address:

Property Acquired From:

Acquired By: Deed Will Approximate Date Acquired: Recorded Yes No D.B. 212 Pg. 656 Size: (Dim. or Ac.)


Bounded By: N. S. E. W.

Date	Grantor (From)	Grantee (To)	D.B.	Pg.	Type	W.D. Cons.
6/1/77	HENDERSON, J. P.	shaw, Bill	218	456	W	5 ⁰⁰
9-15-77	Shaw, Bill	Shaw, Betty F.	226	128	W	0-
1/2/82	shaw, Betty F.	meadows Arthur D.	317	66	W	8 ⁰⁰

City	G.M.D.	L.D.	L.L.	Dimensions	Acreage				
					Return	Deed	Plat	Comp.	Used

Subdivision	Block	Lot	Plat Book	Page
Indian Wells Ext. 1		2		

Brief Legal Description:



Name On Return:	MAP BLOCK PAR SUB OLD: 1550	316	15-50		316
Name On Deed:	NEW: 1516C	Photo 003	Call No.	Map	Block Parcel

Property Address:	Property Acquired From:
-------------------	-------------------------

Acquired By:	Deed Will	Approximate Date Acquired:	Recorded Yes No	D.B. 212 Pg. 650	Size: (Dim. or Ac.)
--------------	-----------	----------------------------	-----------------	------------------	---------------------


Bounded By:	N.	S.	E.	W.
-------------	----	----	----	----

Date	Grantor (From)	Grantee (To)	D.B.	Pg.	Type	W.D. Cons.
6-23-77	Henderson J.P.	Henderson, J.P. ^{Developer} Builder & Inc	220	287	W	350
4-25-78	HENDERSON, J.P. ^{Ine.} Builders	JONES Donald S. & Blend	238	607	WD	36.90
7/89	JONES, SCOTT A.	JONES, DONALD J.	814	230	QC	-0-

City	G.M.D.	L.D.	L.L.	Dimensions	Acreage				
					Return	Deed	Plat	Comp.	Used

Subdivision	Block	Lot	Plat Book	Page
Indian Wells EXT. 1		3		

Brief Legal Description: 9/14/94 Daughter come in, says initial is "J" not L.



Property	MAP	BLOCK	PAR	SUB
Acquired From:	OLD: 1550		317	
Acct. No.	NEW: 1516C		.004	


1550		317
Map	Block	Parcel

Date	Grantor (From)	Grantee (To)	D.B.	Pg.	Type	W.D. Cons
5/9/88	^{Regina} Bennett, James &	Grier, Kenneth L.	710	628	W	25 ⁹⁰
6-21-88	Grier, Kenneth L.	Clark, Linda G.	723	214	WD	10 ⁴⁰
3-10-89	Clark, Linda G.	Grier, Kenneth L.	778	653	WD	0
3-10-89	Grier, Kenneth L.	Thomas, Carey A.	778	654	WD	7 ⁵⁰
8-16-91	Thomas, Carey A.	Thomas, Cindy P.	1057	147	Gen	0

City	G.M.D.	L.D.	L.L.	Dimensions	Acreage				
					Return	Deed	Plat	Comp.	Used

Subdivision	Block	Lot	Plat	Bk.	Page
Indian Wells Ext. I		4	12		80

Brief Legal Description



Name On Return:

Photo	Call No.
-------	----------

15-50		317
Map	Block	Parcel

Name On Deed:


Property Address:

Property Acquired From:

Acquired By:	Deed <input type="checkbox"/> Will <input type="checkbox"/>	Approximate Date Acquired:	Recorded Yes <input type="checkbox"/> No <input type="checkbox"/>	D.B. 212 Pg 650	Size: (Dim. or Ac.)
--------------	---	----------------------------	---	-----------------	---------------------

Bounded By:	N.	S.	E.	W.
-------------	----	----	----	----

Date	Grantor (From)	Grantee (To)	D.B.	Pg.	Type	W.D. Cons.
6-23-77	Henderson J. P.	Henderson, J.P. Builder & Inc. ^{Developer}	220	282	W	550
1-13-78	Henderson, J.P. Builders ^{Developer}	Wilson, James E & Audrey B.	232	227	LOD	3990
10/25/83	Wilson, James E. & Audrey R. ^{Audrey R.}	Bennett, James & Regina ^{Regina}	356	344	W	2000
	City	G.M.D. L.D. L.L.	Dimensions		Acreage	
			Return	Deed	Plat	Comp. Used
Subdivision			Block	Lot	Plat Book	Page
INDIAN Wells EXT. 1				4		
Brief Legal Description:						




Name On Return:	MAP OLD: 1550	BLOCK	PAR 318	SUB	15.50		318
Name On Deed:	NEW: 1516C	Plat 005	Call No.		Map	Block	Parcel
Property Address:	Property				Acquired From:		
Acquired By:	Deed <input type="checkbox"/> Will <input type="checkbox"/>	Approximate Date Acquired:	Recorded Yes <input type="checkbox"/> No <input type="checkbox"/>	D.B. <u>212</u> Pg. <u>650</u>	Size: (Dim. or Ac.)		
Bounded By:	N.	S.	E.	W.			

Date	Grantor (From)	Grantee (To)	D.B.	Pg.	Type	W.D. Cons.
4-7-78	HENDERSON, J.P.	Bullock, Paul E. & Dortha	236	801	WD	41 ⁰⁰
4-25-78	Bullock, Paul E. & Dortha	Meadows, Clyde & Louise D	247	175	WD	2 ²⁰

City	G.M.D.	L.D.	L.L.	Dimensions	Acreage				
					Return	Deed	Plat	Comp	Used


Subdivision	Block	Lot	Plat Book	Page
INDIAN Wells EXT. 1		5		

Brief Legal Description:




Name On Return:	MAP BLOCK PAR SUB OLD: 1550	319	15-50		319
Name On Deed:	NEW: 1516C	Photo 006	Call No.	Map	Block Parcel
Property Address:	Property Acquired From:				
Acquired By:	Deed Will	Approximate Date Acquired:	Recorded Yes No	D.B. 212 Pg. 650	Size: (Dim. or Ac.)
Bounded By:	N.	S.	E.	W.	

Date	Grantor (From)	Grantee (To)			D.B.	Pg.	Type	W.D. Cons.	
10-30-78	HENDERSON, J.P.	Ward, Fred F., Jr.	Daphna G.		249	646	WD	40 ⁹⁰	
City		G.M.D.	L.D.	L.L.	Dimensions		Acreage		
					Return	Deed	Plat	Comp.	Used
Subdivision					Block	Lot	Plat Book	Page	
INDIAN WELLS EXT 1						6			
Brief Legal Description:									




Name On Return:	MAP BLOCK	PAR SUB	15-50		320
Name On Deed:	NEW: 1516C	Photo 007	Map	Block	Parcel 320
Property Address:	Property Acquired From:				
Acquired By:	Deed <input type="checkbox"/> Will <input type="checkbox"/>	Approximate Date Acquired:	Recorded Yes <input type="checkbox"/> No <input type="checkbox"/>	D.B. 212 Pg. 650	Size: (Dim. or Ac.)
Bounded By:	N.	S.	E.	W.	

Date	Grantor (From)	Grantee (To)	D.B.	Pg.	Type	W.D. Cons.				
6-22-78	HENDERSON, J.P.	Holmes, Denton	242	492	WD	7 ⁰⁰				
10-23-78	Holmes, Denton	Holmes, James C.	249	229	WD	40 ⁰⁰				
10-2-90	Holmes, James C. ^{1/2 int.}	Holmes, Patricia S. ^{1/2 int.}	878	526	WD	0				
	City	G.M.D.	L.D.	L.L.	Dimensions	Acreage				
						Return	Deed	Plat	Comp.	Used
	Subdivision			Block	Lot	Plat Book	Page			
	INDIAN WELLS EXT 1				7					
Brief Legal Description:										




Name On Return:	MAP BLOCK PAR SUB OLD: 1550	321	15-50		321
Name On Deed:	NEW: 1516C	Photo 008	Call No.	Map	Block Parcel
Property Address:	Property Acquired From:				
Acquired By:	Deed Will	Approximate Date Acquired:	Recorded Yes No	D.B. 212 Pg 650	Size: (Dim. or Ac.)
Bounded By:	N.	S.	E.	W.	

Date	Grantor (From)	Grantee (To)	D.B.	Pg.	Type	W.D. Cons.			
6-22-78	HENDERSON, J.P.	Holmes, Denton	242	492	WD	2 ⁰⁰			
10-23-78	Holmes, Denton $\frac{1}{2}$ int.	Holmes, James C. $\frac{1}{2}$ int.	249	229	WD	-0-			
1-2-90	Holmes, James C.	Holmes, Patricia S.	878	526	WD	0			
City		G.M.D.	L.D.	L.L.	Dimensions		Acreage		
					Return	Deed	Plat	Comp.	Used
Subdivision					Block	Lot	Plat Book	Page	
INDIAN Wells EXT. 1						8			
Brief Legal Description:									



Name On Return:	MAP BLOCK OLD: 1550	PAR SUB 322	15-50		322
Name On Deed:	NEW: 1516C	Photo 009	Call No.	Map	Block Parcel
Property Address:	Property Acquired From:				
Acquired By:	Deed Will	Approximate Date Acquired:	Recorded Yes No	D.B. Pg. 211 210	Size: (Dim. or Ac.)
Bounded By:	N.	S.	E.	W.	


Date	Grantor (From)	Grantee (To)	D.B.	Pg.	Type	W.D. Cons.
9-9-76	HENDERSON, J. P.	PADGETT, Gene	204	261	W	5 ⁰⁰
1977	Padgett, Gene	Morgan, Michael & Jamie	215	490	W	37 ⁹⁰
5-28-86	Jamie B. Morgan, Michael E. &	Lisa L. Row, Mark E. &	539	340	WD	72 ⁰⁰
City		G.M.D.	L.D.	L.L.	Dimensions	Acreage
						Return Deed Plat Comp. Used
Subdivision			Block	Lot	Plat Book	Page
INDIAN WELLS EXT. 1				9	12	80
Brief Legal Description:						



Name On Return:	MAP: 1550	BLOCK: 323	PAR: 323	15-50	Block	323
Name On Deed:	NEW: 1516C	Photo: 010	Call No.	Map	Block	Parcel
Property Address:	Property Acquired From:					
Acquired By:	Deed Will	Approximate Date Acquired:	Recorded Yes No	D.B. 211 Pg. 240	Size: (Dim. or Ac.)	
Bounded By:	N.	S.	E.	W.		

Date	Grantor (From)	Grantee (To)	D.B.	Pg.	Type	W.D. Cons.
9-9-76	Henderson, J.P.	Padgett, Gene	204	259	W	5 ⁰⁰⁰
5-26-78	Padgett, Gene	LaRita C. Farmer, Kenneth L. &	240	822	WD	37 ⁹⁰

City	G.M.D.	L.D.	L.L.	Dimensions	Acreage			
					Return	Deed	Plat	Comp. Used
Subdivision					Block	Lot	Plat Book	Page
Indian Wells Ext. 1						10		
Brief Legal Description:								



MAP BLOCK PAR SUB
 OLD: 1550 324
 NEW: 1516C 011

Property
 Acquired From:
 Acct. No.

1550		324
Map	Block	Parcel

Date	Grantor (From)	Grantee (To)	D.B.	Pg.	Type	W.D. Cons
1/22/92	Andrews, Linda	Gump, Hal D.	1140	340	GC	—

City	G.M.D.	L.D.	L.L.	Dimensions	Acreage				
					Return	Deed	Plat	Comp.	Used
Subdivision					Block	Lot	Plat Bk.	Page	
Indian Wells Ext. 1						11			
Brief Legal Description									

171

171

171

171

171

171

Name On Return:

Photo Call No.

15-50 324
Map Block Parcel

Name On Deed:

Property Address: 502 Tomahawk Trail-Woodstock

Property Acquired From:

Acquired Deed By: Will Approximate Date Acquired: Recorded Yes No D.B.: 212 Pg: 650 Size: (Dim. or Ac.)

Bounded By: N. S. E. W.

Date	Grantor (From)	Grantee (To)	D.B.	Pg.	Type	W.D. Cons.
3-3-77	HENDERSON, J. P	Holmes, Jerry	213	189	W	5 ⁰⁰
10-1-77	Holmes, Jerry	Cooley, James P. & Patricia G.	226	438	W	37 ⁰⁰
9-5-85	Cooley, James P. & Patricia	Andrews Linda	480	156	W	85 ⁰⁰

City	G.M.D.	L.D.	L.L.	Dimensions	Acreage				
					Return	Deed	Plat	Comp.	Used

Subdivision	Block	Lot	Plat Book	Page
INDIAN WELLS EXT. 1		11		

Brief Legal Description:



Name On Return:	MAP BLOCK PAR SUB OLD: 1550	325	15-50		325	
Name On Deed:	NEW: 1516C	Photo 012	Call No.	Map	Block	Parcel

Property Address:	Property Acquired From:
-------------------	-------------------------

Acquired By:	Deed Will	Approximate Date Acquired:	Recorded Yes No	D.B. Pg. 211 240	Size: (Dim. or Ac.)
--------------	-----------	----------------------------	-----------------	------------------	---------------------


Bounded By:	N.	S.	E.	W.
-------------	----	----	----	----

Date	Grantor (From)	Grantee (To)	D.B.	Pg.	Type	W.D. Cons.
9-20-76	Henderson, J. P.	Rogers, Bob Home builder Inc.	204	661	W	15 ⁰⁰
8-17-77	Rogers, Bob Home Bldr.	Conner, Clifford & Nancy Carolyn	223	531	W	37 ²⁰

City	G.M.D.	L.D.	L.L.	Dimensions	Acreage				
					Return	Deed	Plat	Comp.	Used

Subdivision	Block	Lot	Plat Book	Page
INDIAN Wells EXT. 1		12		

Brief Legal Description:



MAP BLOCK PAR SUB
 Property Acquired From: OLD: 1550 326
 Acct. No. NEW: 1516C 013


1550		326
Map	Block	Parcel

Date	Grantor (From)	Grantee (To)	D.B.	Pg.	Type	W.D. Cons
6-29-87	Holland, Randall Joseph ^{Est.}	Denmark, Teresa Ann	1445	309	GC	—

City	G.M.D.	L.D.	L.L.	Dimensions	Acreage				
					Return	Deed	Plat	Comp.	Used

Subdivision	Block	Lot	Plat Bk.	Page
Indian Wells Ext I		13		

Brief Legal Description



Name On Return:

Photo	Call No.

15-50		326
Map	Block	Parcel

Name On Deed:

Property Address:

Property Acquired From:

Acquired By:	Deed Will	Approximate Date Acquired:	Recorded Yes No	D.B. Pg.	Size: (Dim. or Ac.)
--------------	-----------	----------------------------	-----------------	----------	---------------------


Bounded By:	N.	S.	E.	W.
-------------	----	----	----	----

Date	Grantor (From)			Grantee (To)			D.B.	Pg.	Type	W.D. Cons.	
9-20-76	Henderson, J.P.			Rogers, Bob Home Builder ^{Inc.}			204	661	W	15 ⁰⁰	
2-18-77	Rogers, Bob Home Builder			Jackson, Kenneth E. + FAYE B.			212	177	W	35 ⁹⁰	
2-81	Jackson, Kenneth E. + FAYE B.			Holland Touce			299	354	W.D.	15 ¹⁰	
	City	G.M.D.	L.D.	L.L.	Dimensions		Acreage				
							Return	Deed	Plat	Comp.	Used
Subdivision							Block	Lot	Plat Book	Page	
INDIAN WELLS EXT 1								13			
Brief Legal Description:											




Name On Return:	MAP BLOCK OLD: 1550	PAR SUB 327	15-50		327
Name On Deed:	NEW: 1516C	Photo 014	Call No	Map	Block Parcel
Property Address:	Property Acquired From:				
Acquired By:	Deed Will	Approximate Date Acquired:	Recorded Yes No	D.B. Pg 211 646	Size: (Dim. or Ac.)
Bounded By:	N.	S.	E.	W.	

Date	Grantor (From)	Grantee (To)	D.B.	Pg.	Type	W.D. Cons.				
9-20-76	Henderson, J.P.	Rogers, Bob Home Builder Inc.	204	661	W	15 ⁰⁰				
5/26/77	Rogers Bob Home Builder Inc Betty G.	Anderson, Terry A. &	218	191	W	36 ⁹⁰				
3/21/80	Anderson, Terry A. & Betty G.	Holcombe Robert F. & Norma L.	283	452	W	40 ⁵⁰				
	City	G.M.D.	L.D.	L.L.	Dimensions	Acreage				
						Return	Deed	Plat	Comp.	Used
	Subdivision					Block	Lot	Plat Book	Page	
	INDIAN Wells Ext. 1						14			
Brief Legal Description:										



Name On Return:	MAP BLOCK PAR SUB OLD: 1550	328		15.50		328
Name On Deed:	NEW: 1516C	Photo 015	Call No.	Map	Block	Parcel
Property Address:	Property Acquired From:					
Acquired By:	Deed <input type="checkbox"/> Will <input type="checkbox"/>	Approximate Date Acquired:	Recorded Yes <input type="checkbox"/> No <input type="checkbox"/>	D.B. 211 Pg. 646	Size: (Dim. or Ac.)	
Bounded By:	N.	S.	E.	W.		

Date	Grantor (From)	Grantee (To)	D.B.	Pg.	Type	W.D. Cons.		
9-9-76	Henderson, J.P.	SEARS, V.A. & Kenny	204	250	W	3 ⁰⁰		
7/19/77	SEARS, V.A. & Kenny	Vivian S. Maney, Steven D. &	222	5	W	39 ⁹⁰		
1983	Maney, Vivian S.	Maney, Steven D.	374	561	(QCD)	0-		
City		G.M.D.	L.D.	L.L.	Dimensions		Acreage	
					Return	Deed	Plat	Comp. Used
Subdivision					Block	Lot	Plat Book	Page
INDIAN WELLS EXTENSION 1						15	12	80
Brief Legal Description:								




Name On Return:	MAP BLOCK OLD: 1550	PAR SUB 329	15-50		329
Name On Deed:	NEW: 1516C	Photo 016	Call No.	Map	Block Parcel
Property Address:	Property Acquired From:				
Acquired By:	Deed Will	Approximate Date Acquired:	Recorded Yes No	D.B. Pg. 211 410	Size: (Dim. or Ac.)
Bounded By:	N.	S.	E.	W.	

Date	Grantor (From)	Grantee (To)	D.B.	Pg.	Type	W.D. Cons.
10-26-76	HENDERSON, J.P.	Pritchard Brothers, Inc.	206	431	W	10 ⁰⁰
9-23-77	Pritchard Brothers, Inc.	Holbrook, Jonathan L. + JAN	226	267	W	36 ³⁰

City	G.M.D.	L.D.	L.L.	Dimensions	Acreage			
					Return	Deed	Plat	Comp. Used

Subdivision	Block	Lot	Plat Book	Page
INDIAN WELLS EXT 1		16		

Brief Legal Description:




Name On Return:	MAP . BLOCK . PAR . SUB OLD: 1550 330	15-50	330
Name On Deed:	NEW: 1516C	Map	Block Parcel
Property Address:	Property Acquired From:		
Acquired By:	Deed <input type="checkbox"/> Will <input type="checkbox"/>	Approximate Date Acquired:	Recorded Yes <input type="checkbox"/> No <input type="checkbox"/> D.B. <input type="checkbox"/> Pg. <input type="checkbox"/> Size: (Dim. or Ac.)
Bounded By:	N.	S.	E. W.

Date	Grantor (From)	Grantee (To)	D.B.	Pg.	Type	W.D.Cons.
9-9-76	HENDERSON, J.P.	SEARS, V.A. & Kenny	204	249	W	5 ⁰⁰
2-11-77	SEARS, V.A. & Kenny	Stiles, Allan L.	211	577	W	38 ⁰⁰

City	G.M.D.	L.D.	L.L.	Dimensions	Acreage			
					Return	Deed	Plat	Comp. Used

Subdivision	Block	Lot	Plat Book	Page
INDIAN Wells EXT. 1		17		


Brief Legal Description:



Name On Return:	MAP BLOCK PAR SUB OLD: 1550	331	15.50		331
Name On Deed:	NEW: 1516C	Photo 018	Call No.	Map	Block Parcel
Property Address:	Property: _____ Acquired From: _____				
Acquired By:	Deed _____ Will _____	Approximate Date Acquired:	Recorded Yes _____ No _____	D.B. _____ Pg. _____	Size: (Dim. or Ac.)
Bounded By:	N.	S.	E.	W.	


Date	Grantor (From)	Grantee (To)	D.B.	Pg.	Type	W.D. Cons.
2-16-77	HENDERSON, J. P.	Honea, Floyd	211 212	759 85	W CWO	—
8-20-77	Honea, Floyd	Honea, Chris H. + ^{Garrison} MARSHAL.	223	567	WD	29 ⁰⁰

City	G.M.D.	L.D.	L.L.	Dimensions	Acreage				
					Return	Deed	Plat	Comp.	Used
Subdivision					Block	Lot	Plat Book	Page	
Indian Wells Ex 1						18			
Brief Legal Description:									



Name On Return:	MAP OLD: 1550	BLOCK	PAR 332	SUB	15-50		332
Name On Deed:	NEW: 1516C		Photo 019	Call No.	Map	Block	Parcel
Property Address:	Property		Acquired From:				
Acquired By:	Deed Will	Approximate Date Acquired:	Recorded Yes No	D.B. 211 Pg 610	Size: (Dim. or Ac.)		
Bounded By:	N.	S.	E.	W.			

Date	Grantor (From)	Grantee (To)	D.B.	Pg.	Type	W.D. Cons.
9-9-76	Henderson, O. P.	Galaxy Homes, Inc.	205 204	56 246	W	500
9-28-76	Galaxy Homes, Inc.	LEE, Gregory N. & Melinda M.	205	57	W	3700
9-30-76	Berinda Davis Kiehrner Kiehrner, John Robert	JAMES H. SATOME Erner Connected Satome, Charles E. &	1305	332	WD	88.00
	City	G.M.D.	L.D.	L.L.	Dimensions	Feb 1994 Acreage Rec. 1340
						Return Deed Plat Camp Used
	Subdivision		Block	Lot	Plat Book	Page
	Indian Wells Extension 1			19		
Brief Legal Description:						




Name On Return:	MAP BLOCK OLD: 1550	PAR SUB 333		
Name On Deed:	NEW: 1516C	020:to	Call No.	
		15-50		333
		Map	Block	Parcel

Property Address:		Property Acquired From:			
Acquired By:	Deed Will	Approximate Date Acquired:	Recorded Yes No	D.B. Pg.	Size: (Dim. or Ac.)
Bounded By:	N.	S.	E.	W.	

Date	Grantor (From)	Grantee (To)	D.B.	Pg.	Type	W.D.Cons.
5-26-78	Helmerich, Wm. C. & Faith B.	Raines, Sanice E. Michael D. &	239	226	WD	5 th

City	G.M.D.	L.D.	L.L.	Dimensions	Acreage				
					Return	Deed	Plat	Comp.	Used
Subdivision					Block	Lot	Plat Book	Page	
Indian Wells Extension 1						20			
Brief Legal Description:									



Name On Return:

Photo	Call No.

15-50		333
Map	Block	Parcel

Name On Deed:

Property Address:

Property Acquired From:

Acquired By:	Deed Will	Approximate Date Acquired:	Recorded Yes No	D.B. Pg.	Size: (Dim. or Ac.)
--------------	-----------	----------------------------	-----------------	----------	---------------------


Bounded By:	N.	S.	E.	W.
-------------	----	----	----	----

Date	Grantor (From)	Grantee (To)	D.B.	Pg.	Type	W.D.Cons.
11-23-76	Henderson J. P.	SEARS, T. A.	210	254	W	10 ⁰⁰
1-13-77	Sears, T. A.	Rogers, Bob Home Builder ^{Inc}	210	255	W	5 ⁰⁰
4-4-77	Rogers Bob Home Builder	Helmrich, Wm. C. & Faith B.	214	766	W	36 ⁹⁰

City	G.M.D.	L.D.	L.L.	Dimensions	Acreage				
					Return	Deed	Plat	Comp.	Used

Subdivision	Block	Lot	Plat Book	Page
Indian Wells Extension 1		20		

Brief Legal Description:



Name On Return:	MAP: 1550	BLOCK: 334	PAR: 021	SUB: 334
Name On Deed:	NEW: 1516C	Photo: 021	Call No.	

15-50		334
Map	Block	Parcel

Property Address:	Property Acquired From:
-------------------	-------------------------

Acquired By:	Deed Will	Approximate Date Acquired:	Recorded Yes No	D.B. 211 Pg. 110	Size: (Dim. or Ac.)
--------------	-----------	----------------------------	-----------------	------------------	---------------------


Bounded By:	N.	S.	E.	W.
-------------	----	----	----	----

Date	Grantor (From)	Grantee (To)	D.B.	Pg.	Type	W.D. Cons.
11-23-76	Henderson J.P.	SEARS, T.A.	210	254	W	10 ⁰⁰
7-1-77	SEARS, T.A.	BOYAJIAN, John A. & Kathleen M.	220	720	W	36 ⁷⁰

City	G.M.D.	L.D.	L.L.	Dimensions	Acreage			
					Return	Deed	Plat	Comp. Used

Subdivision	Block	Lot	Plat Book	Page
Indian Wells Ext. 1		21		

Brief Legal Description:




Property
Acquired From:
Acct. No.

MAP BLOCK PAR SUB
OLD: 1550 | 335
NEW: 1516C | 022

15-50		335
Map	Block	Parcel

Date	Grantor (From)	Grantee (To)	D.B.	Pg.	Type	W.D.Cons
12-18-87	Harris, Mary F.	Conner, Jon M. ^{Kathy J.}	686	233	WD	72' 10"
6-21-91	Conner, Jon M. ^{Kathy J.}	Dunn, Sandra Jean	1012	217	WD	84' 2"

City	G.M.D.	L.D.	L.L.	Dimensions	Acreage				
					Return	Deed	Plat	Comp.	Used
		15	741						
Subdivision					Block	Lot	Plat	Bk.	Page
Indian Wells Extension 1						22	12	80	
Brief Legal Description									



Name On Return:

Photo	Call No.

15-50		335
Map	Block	Parcel

Name On Deed:

Property Address:

Property Acquired From:

Acquired By:	Deed Will	Approximate Date Acquired:	Recorded Yes No	D.B. Pg.	Size: (Dim. or Ac.)
--------------	-----------	----------------------------	-----------------	----------	---------------------


Bounded By:	N.	S.	E.	W.
-------------	----	----	----	----

Date	Grantor (From)	Grantee (To)	D.B.	Pg.	Type	W.D.Cons.
5/4/77	Henderson J.P.	Chastain, Gary O.	216	684	W	550
9-16-77	Chastain, Gary O.	Harris, Daniel B. & Mary F.	225	472	WD	3892
3-23-84	Harris, Daniel B.	Harris, Mary F.	397	550	QCD	-0-

City	G.M.D.	L.D.	L.L.	Dimensions	Acreage				
					Return	Deed	Plat	Comp.	Used


Subdivision	Block	Lot	Plat Book	Page
Indian Wells Extension 1		22	12	80

Brief Legal Description:



Name On Return:	MAP OLD: 1550	BLOCK	PAR 336	SUB	15-50		336
Name On Deed:	NEW: 1516C		Photo 023	Cell No.	Map	Block	Parcel
Property Address:	Property		Acquired From:				
Acquired By:	Deed Will	Approximate Date Acquired:	Recorded Yes No	D.B. Pg. 211 Pg. 640	Size: (Dim. or Ac.)		
Bounded By:	N.	S.	E.	W.			

Date	Grantor (From)	Grantee (To)	D.B.	Pg.	Type	W.D. Cons.		
10-28-76	Henderson J. P.	Bobo Const. Co.	206	599	W	10 ⁰⁰		
10-24-77	Bobo Const. Co.	McCLESKEY, JAMES DAVID & PATRICIA ANNE	229	303	W	30 ⁰⁰		
1-30-87	Patricia Anne McCleskey, James David &	Diana F. Stephens, R. Hoyt &	600	318	W	64 ⁰⁰		
City		G.M.D.	L.D.	L.L.	Dimensions		Acreage	
					Return	Deed	Plat	Comp. Used
Subdivision					Block	Lot	Plat Book	Page
Indian Wells Ext. 1						23	12	80
Brief Legal Description:								




MAP BLOCK PAR SUB
 OLD: 1550 337
 NEW: 1516C 024

15-50		337
Map	Block	Parcel

Date	Grantor (From)	Grantee (To)	D.B.	Pg.	Type	W.D. Cons
2-27-89	McDonald, David J.	Pamela Joyce Williamson & M. J. Williamson Williamson Randal W.	784	482	WD	76 50
11/21/92	Williamson, M. J.	Pamela Joyce Williamson Randal W.	1376	1	Q	-0-

City	G.M.D.	L.D.	L.L.	Dimensions	Acreage				
					Return	Deed	Plat	Comp.	Used
		15	741						
Subdivision					Block	Lot	Plat	Bk.	Page
Indian Wells Ext. I						24	12	80	
Brief Legal Description									



Name On Return:

Photo	Call No.

15-50		337
Map	Block	Parcel

Name On Deed:

Property Address:

Property Acquired From:

Acquired By: Deed Will Approximate Date Acquired: Recorded Yes No D.B. 211 Pg. 120 Size: (Dim. or Ac.)

Bounded By: N. S. E. W.

Date	Grantor (From)	Grantee (To)	D.B.	Pg.	Type	W.D. Cons.
10-28-76	Henderson, J. P.	Bobo Const. Co.	206	599	W	10 ⁰⁰
5/31/77	Bobo Const. Co. Margaret F.	Ray, Sam Cleve &	218	428	W	35 ²⁰
8-31-82	Ray Sam Cleve & Margaret F.	McDonald David J.	341	354	WD	58 ⁹⁰

City	G.M.D.	L.D.	L.L.	Dimensions	Acreage				
					Return	Deed	Plat	Comp.	Used


Subdivision	Block	Lot	Plat Book	Page
Indian Wells Ext 1		24	12	80

Brief Legal Description:



Name On Return:	MAP BLOCK PAR SUB OLD: 1550 338	15-50		338
Name On Deed:	NEW: 1516C	Map	Block	Parcel
Property Address:	Property Acquired From:			
Acquired By:	Deed <input type="checkbox"/> Will <input type="checkbox"/>	Approximate Date Acquired:	Recorded Yes <input type="checkbox"/> No <input type="checkbox"/>	D.B. <input type="checkbox"/> Pg. <input type="checkbox"/> Size: (Dim. or Ac.)
Bounded By:	N.	S.	E.	W.

Date	Grantor (From)	Grantee (To)	D.B.	Pg.	Type	W.D. Cons.		
1-13-77	Henderson G.P.	Bob Rogers Home Builders Inc.	210	256	W	5 ⁰⁰		
9-13-77	Rogers, Bob Home Builders A. Carol	Tuneburg, Robt. L. & A. Carol	225	518	W	39 ⁰⁰		
6-20-84	Tuneburg, Robert L. & City 2'	North Norman K. & Jane He M.	405	246	WD	51 ⁸⁰		
City 2'		G.M.D.	L.D.	L.L.	Dimensions		Acreage	
					Return	Deed	Plat	Comp. Used
Subdivision					Block	Lot	Plat Book	Page
Indian Wells Ext. 1						25	12	80
Brief Legal Description:								



MAP BLOCK PAR SUB

OLD: 1550

339

Property Acquired From:

Acct. No. 526 T

NEW: 1516C

026

0


15-50		339
Map	Block	Parcel

Date	Grantor (From)	Grantee (To)	D.B.	Pg.	Type	W.D. Cons
8-3-88	Beaver, Dorothy C.	Cook, C. Wayne ^{Sue 4.}	731	601	WD	30 ⁰⁰

City	G.M.D.	L.D.	L.L.	Dimensions	Acreage				
		15	741		Return	Deed	Plat	Comp.	Used

Subdivision	Block	Lot	Plat Bk.	Page
Indian Wells		26	12	80

Brief Legal Description



Name On Return:

Photo	Call No.
-------	----------

15-50		339
Map	Block	Parcel

Name On Deed:

Property Address: *526 Tomahawk Trail*

Property Acquired From:

Acquired By:	Deed Will <input type="checkbox"/> <input type="checkbox"/>	Approximate Date Acquired:	Recorded Yes <input type="checkbox"/> No <input type="checkbox"/>	D.B. <i>212</i> Pg. <i>650</i>	Size: (Dim. or Ac.)
--------------	---	----------------------------	---	--------------------------------	---------------------


Bounded By:	N.	S.	E.	W.
-------------	----	----	----	----

Date	Grantor (From)	Grantee (To)	D.B.	Pg.	Type	W.D. Cons.
8-30-77	Henderson J. P.	Chastain, Gary O.	224	436	W	40 ⁰⁰
2-13-78	Chastain Gary O.	Dorothy C. Beaver, Myron R. &	233	888	WD	40 ⁰⁰
8-3-88	Dorothy C. Beaver Beaver Myron R. Estate	Beaver, Dorothy C.	731	599	ED	0

City	G.M.D.	L.D.	L.L.	Dimensions	Acreage				
					Return	Deed	Plat	Comp.	Used
		<i>15</i>	<i>741</i>						

Subdivision	Block	Lot	Plat Book	Page
<i>Indian Wells Ext. 1</i>		<i>26</i>	<i>12</i>	<i>80</i>

Brief Legal Description:



Name On Return: MAP BLOCK PAR SUB
 OLD: 1550 340

Name On Deed: NEW: 1516C 027 Call #

15-50		340
Map	Block	Parcel


Property Address: 526 Tomahawk Dr. Woodstock Ga 30188

Property Acquired From: _____

Acquired By: Deed Will Approximate Date Acquired: _____ Recorded Yes No D.B. _____ Pg. _____ Size: (Dim. or Ac.) _____

Bounded By: N. _____ S. _____ E. _____ W. _____

Date	Grantor (From)	Grantee (To)	D.B.	Pg.	Type	W.D. Cons.
3-1-78	Henderson J.P.	Dorothy C. Beaver, Myron R. &	236	885	WD	3 ⁵⁰
8-3-88	Dorothy C. Beaver, Myron R. Estate	Beaver, Dorothy C.	731	605	ED	0
8-3-88	Beaver, Dorothy C.	Cook C. Wayne, Jr. SUCY.	731	607	WD	10 ⁰⁰
	City	G.M.D. L.D. L.L.	Dimensions		Acreage	
			Return	Deed	Plat	Comp. Used
	Subdivision	Block	Lot	Plat Book	Page	
	Indian Wells Ext. 1		27	12	80	
Brief Legal Description:						



Name On Return:

Photo	Call No.

15-50		340
Map	Block	Parcel

Name On Deed:

Property Address:

Property Acquired From:

Acquired By:	Deed Will	Approximate Date Acquired:	Recorded Yes No	D.B. Pg.	Size: (Dim. or Ac.)
--------------	-----------	----------------------------	-----------------	----------	---------------------

Bounded By:	N.	S.	E.	W.
-------------	----	----	----	----

Date	Grantor (From)	Grantee (To)	D.B.	Pg.	Type	W.D. Cons.
10-10-80	Sanders, David A.	Hambley, James R.	293	578	W/D	10.0

City	G.M.D.	L.D.	L.L.	Dimensions	Acreage				
		15	771		Return	Deed	Plat	Comp.	Used

Subdivision	Block	Lot	Plat Book	Page
Indian Wells		27		

Brief Legal Description:

1900

1900

Name On Return:

Name On Deed:

Property Address:

Property Acquired From:

Photo	Call No.

15-50		340
Map	Block	Parcel

Acquired By: Deed Will _____ Approximate Date Acquired:

Recorded Yes No _____

D.B. 212 Pg. 650

Size: (Dim. or Ac.)

Bounded By:

N.

S.

E.

W.

Date	Grantor (From)	Grantee (To)	D.B.	Pg.	Type	W.D. Cons.
3-31-78	Henderson J. P.	Beaver, Dorothy C. Myron B. & E.	236	885	WD	3 ⁵⁰


Skip

2-29-8	Sanders, Teri Cristal	Sanders, David Adolph	293	577	1/4	-0-
--------	-----------------------	-----------------------	-----	-----	-----	-----

City	G.M.D.	L.D.	L.L.	Dimensions	Acreage				
					Return	Deed	Plat	Comp.	Used

Subdivision	Block	Lot	Plat Book	Page
Indian Wells Ext 1		27		

Brief Legal Description:



MAP BLOCK PAR SUB

Name On Return:

OLD: 1550

341

15-50

341

Name On Deed:

NEW: 1516C

P028

Call No.

Map

Block

Parcel

Property Address: **531 Tomahawk Trail**

Property Acquired From:

Acquired By: Deed Will

Approximate Date Acquired:

Recorded Yes No

D.B. 212 Pg. 656

Size: (Dim. or Ac.)

Bounded By:

N.

S.

E.


W.

Date	Grantor (From)	Grantee (To)	D.B.	Pg.	Type	W.D. Cons.
7-77	Henderson J.P.	Chastain, Gary O.	221	445	W	5 ⁵⁰
12-6-77	CHASTAIN, GARY O.	KATHRYN ANN PRINS, STEVEN E	230	274	W	40 ⁰⁰
5-30-84	Kathryn Ann Prins Steven	Cheryl Anne Van Buren, Mark Charles	407	100	WD	56 ⁰⁰

City	G.M.D.	L.D.	L.L.	Dimensions	Acreage				
					Return	Deed	Plat	Comp.	Used

Subdivision	Block	Lot	Plat Book	Page
<i>Indian Wells Ext 1</i>		28	12	80

Brief Legal Description:



Name On Return:	OLD: 1550	MAP BLOCK PAR SUB	342	
	NEW: 1516C	0.29%	Call No.	
Name On Deed:				

15-50		342
Map	Block	Parcel


Property Address:		Property Acquired From:			
Acquired By:	Deed <input type="checkbox"/> Will <input type="checkbox"/>	Approximate Date Acquired:	Recorded Yes <input type="checkbox"/> No <input type="checkbox"/>	D.B. 211 Pg. 640	Size: (Dim. or Ac.)
Bounded By:	N.	S.	E.	W.	

Date	Grantor (From)	Grantee (To)	D.B.	Pg.	Type	W.D. Cons.
9-9-76	Henderson A.P.	Bentley, Donald L.	204	706	W	5⁰⁰
6-24-77	Bentley, Donald L.	Early, Wm. A. & Beverly M.	220	100	W	39 ⁰⁰
12-21-89	Early, Beverly M. & William A.	Bostick, Darrell L.	841	623	WD	64 ⁰⁰

City	G.M.D.	L.D.	L.L.	Dimensions	Acreage				
					Return	Deed	Plat	Comp.	Used

Subdivision	Block	Lot	Plat Book	Page
Indian Wells Ext 1		29		

Brief Legal Description:



MAP BLOCK PAR SUB

Property Acquired From:
 Acct. No. *527 Tom* OLD: 1550 NEW: 1516C

343
 030 Call No


15-50
 Map Block Parcel
 343

Date	Grantor (From)	Grantee (To)	D.B.	Pg.	Type	W.D. Cons
7-26-91	<i>P & Carol Marie Ross Parrish, Terrance Franklin</i>	<i>& Debra Lee Thompson Thompson, Steve (Marvin)</i>	1031	205	W/D	13.60

City	G.M.D.	L.D.	L.L.	Dimensions	Acreage				
					Return	Deed	Plat	Comp.	Used

Subdivision	Block	Lot	Plat Bk.	Page
<i>Indian Wells Ext. I</i>		<i>30</i>	<i>12</i>	<i>80</i>

Brief Legal Description



Name On Return:

Photo	Call No.

1550		343
Map	Block	Parcel

Name On Deed:

Property Address: 527 Tomahawk Trail

Property Acquired From:

Acquired By: Deed Will Approximate Date Acquired: Recorded Yes No D.B. Pg. Size: (Dim. or Ac.)

Bounded By: N. S. E. W.

Date	Grantor (From)	Grantee (To)	D.B.	Pg.	Type	W.D. Cons.
3-2-81	Simms Wm Webster	Simms William W & Judith E.	300	791	WD	0
4-29-82	Judith E. Simms William W. &	Marie Ford Palmer Steve &	321	51	W	1080
12-28-84	Marie Ford Palmer Steve &	Carol Marie Ross Parrish Terrance Franklin &	435	491	WD	6250

City	G.M.D.	L.D.	L.L.	Dimensions	Acreage				
					Return	Deed	Plat	Comp.	Used

Subdivision	Block	Lot	Plat Book	Page
Indian Wells Ext 1/4		30	12	80

Brief Legal Description:

1911

1912

1913

1914

1915

1916

1917

1918

1919

Name On Return:

Photo	Call No.

15.50		343
Map	Block	Parcel

Name On Deed:

Property Address: *527 Tomahawk Trail*

Property Acquired From:

Acquired By:	Deed <input type="checkbox"/> Will <input type="checkbox"/>	Approximate Date Acquired:	Recorded Yes <input type="checkbox"/> No <input type="checkbox"/>	D.B. <i>212</i> Pg. <i>650</i>	Size: (Dim. or Ac.)
--------------	---	----------------------------	---	--------------------------------	---------------------


Bounded By:	N.	S.	E.	W.
-------------	----	----	----	----

Date	Grantor (From)	Grantee (To)	D.B.	Pg.	Type	W.D. Cons.
<i>77</i>	<i>Henderson J.P.</i>	<i>Sears, Kenny & U.A.</i>	<i>212</i>	<i>794</i>	<i>W</i>	<i>5⁰⁰</i>
<i>1-6-78</i>	<i>Sears, Kenny & U.A.</i>	<i>Marilyn E. Kearney, William L. &</i>	<i>233</i>	<i>166</i>	<i>WD</i>	<i>40⁰⁰</i>
<i>3-2-81</i>	<i>Marilyn E. Kearney, William L.</i>	<i>Simms, William Webster</i>	<i>311</i>	<i>522</i>	<i>WD</i>	<i>51.90</i>

City	G.M.D.	L.D.	L.L.	Dimensions	Acreage				
					Return	Deed	Plat	Comp.	Used

Subdivision	Block	Lot	Plat Book	Page
<i>Indian Wells Est 1</i>		<i>30</i>		

Brief Legal Description:



Property Acquired From:
 Acet. No. 525
 NEW: 1516C
 Turnover Fee

MAP BLOCK PAR SUB
 OLD: 1550

344
 P1031 Call No


15-50
 344
 Map Block Parcel

Date	Grantor (From)	Grantee (To)	D.B.	Pg.	Type	W.D. Cons
2-22-91	Highsmith, Christine ^{K.}	Highsmith, James A.	960	130	QCD	<i>[Signature]</i>

City	G.M.D.	L.D.	L.L.	Dimensions	Acreage				
					Return	Deed	Plat	Comp.	Used

Subdivision	Block	Lot	Plat Bk.	Page
Indian Wells Ext. I		31	12	80

Brief Legal Description



Name On Return:

Photo	Call No.

15-50		344
Map	Block	Parcel

Name On Deed:

Property Address: *525 Tomahawk Trail*

Property Acquired From:

Acquired By: Deed Will Approximate Date Acquired: Recorded Yes No D.B. 212 Pg. 650 Size: (Dim. or Ac.)

Bounded By: N. S. E. W.

Date	Grantor (From)	Grantee (To)	D.B.	Pg.	Type	W.D. Cons.
77 77	Henderson J.P.	SEARS, Kenny & V.A.	215 212	503 460	CW W	500 5
9/2/77	SEARS, Kenny & V.A.	Elaine F. PERRY, Leonard R. &	222	606	W	38 ¹⁰
7-23-86	Perry, Leonard R. & Elaine F.	Christine K. Highsmith James A. &	567	205	WD	69 ⁰⁸

City	G.M.D.	L.D.	C.L.	Dimensions	Acreage				
					Return	Deed	Plat	Comp.	Used

Subdivision	Block	Lot	Plat Book	Page
<i>Indian Wells Ext 1</i>		31	12	80

Brief Legal Description:



MAP BLOCK PAR SUB

Name On Return:	OLD: 1550	345		15-50		345
Name On Deed:	NEW: 1516C	0320	Call No.	Map	Block	Parcel


Property Address:	Property Acquired From:				
Acquired By:	Deed Will	Approximate Date Acquired:	Recorded Yes No	D.B. 212 Pg. 650	Size: (Dim. or Ac.)
Bounded By:	N.	S.	E.	W.	

Date	Grantor (From)	Grantee (To)	D.B.	Pg.	Type	W.D. Cons.
3-10-77	Henderson J.P.	Sears, Kenney & V.A.	213	314	W	500
6-14-77	Sears, Kenny & V.A.	Bennett, Douglas W. & L. ^{Sandra}	219	321	W	3900

City	G.M.D.	L.D.	L.L.	Dimensions	Acreage				
					Return	Deed	Plat	Comp.	Used

Subdivision	Block	Lot	Plat Book	Page
Indian Wells Ext 1		32		

Brief Legal Description:



Name On Return:	MAP: 1550	BLOCK: 346	PAR: 15-50	SUB: 346
Name On Deed:	NEW: 1516C	Page: 033	Call No.	
		Map	Block	Parcel

Property Address:	Property Acquired From:
-------------------	-------------------------

Acquired By:	Deed Will: <input type="checkbox"/> <input type="checkbox"/>	Approximate Date Acquired:	Recorded Yes <input type="checkbox"/> No <input type="checkbox"/>	D.B. Pg.:	Size: (Dim. or Ac.)
--------------	--	----------------------------	---	-----------	---------------------

Bounded By:	N.	S.	E.	W.
-------------	----	----	----	----

Date	Grantor (From)	Grantee (To)	D.B.	Pg.	Type	W.D. Cons.
8-24-83	Cheryl L. Henderson, David M. &	Sandra L. Evans Eddy E. &	364	275	WD	60 ⁹⁰
5-29-87	Sandra L. Evans, Eddy E. &	Eileen K. Howard, Floyd W., Jr. &	632	429	@	73 ⁵⁰

City	G.M.D.	L.D.	L.L.	Dimensions	Acreage				
		15	741		Return	Deed	Plat	Comp.	Used

Subdivision	Block	Lot	Plat Book	Page
Indian Wells Ext. I		33	12	80

Brief Legal Description:



Name On Return:

Photo Call No.

15-50 346
Map Block Parcel

Name On Deed:

Property Address:

Property Acquired From:

Acquired By: Deed Will Approximate Date Acquired:

Recorded Yes No

D.B. 212 Pg. 650

Size: (Dim. or Ac.)


Bounded By: N. S. E. W.

Date	Grantor (From)	Grantee (To)	D.B.	Pg.	Type	W.D. Cons.
9-12-77	Henderson J. P.	Holmes, Denton	226	59	W	5 ⁰⁰
11-22-78	Holmes, Denton	Perron, Perry D	250	860	WD	41 ⁵⁰
9-10-80	Pearson, Perry D.	Henderson, David M + Cheryl L.	291	842	WD	11.60

City	G.M.D.	L.D.	L.L.	Dimensions	Acreage				
					Return	Deed	Plat	Comp.	Used

Subdivision	Block	Lot	Plat Book	Page
Indian Wells East 1		33		

Brief Legal Description:



MAP BLOCK PAR SUB

Name On Return:	OLD: 1550	347		15-50		347
Name On Deed:	NEW: 1516C	F034	Call No.	Map	Block	Parcel


Property Address:		Property Acquired From:				
Acquired By:	Deed Will	Approximate Date Acquired:	Recorded Yes No	D.B. <u>212</u> Pg. <u>650</u>	Size: (Dim. or Ac.)	
Bounded By:	N.	S.	E.	W.		

Date	Grantor (From)	Grantee (To)	D.B.	Pg.	Type	W.D. Cons.
9-12-77	Henderson J.P.	Holmes, Denton	226	60	W	5 ⁰⁰
12-18-78	Holmes, Denton	Brenda Segall, Lynn Elliott	252	849	WD	37 ⁰⁰

City	G.M.D.	L.D.	L.L.	Dimensions	Acreage				
					Return	Deed	Plat	Comp.	Used

Subdivision	Block	Lot	Plat Book	Page
Indian Wells. Ext 1		34		

Brief Legal Description:



Name On Return:		MAP BLOCK PAR SUB OLD: 1550	348		15-50		348
Name On Deed:		NEW: 1516C	(f035)	Call No.	Map	Block	Parcel


Property Address:			Property Acquired From:				
Acquired By:	Deed Will	Approximate Date Acquired:	Recorded Yes No	D.B. 212	Pg. 650	Size: (Dim. or Ac.)	
Bounded By:	N.	S.	E.	W.			

Date	Grantor (From)	Grantee (To)	D.B.	Pg.	Type	W.D. Cons.
11-16-79	Henderson J.P.	Susan Mitchell, Roy E. &	276	161	WD	4750

City	G.M.D.	L.D.	L.L.	Dimensions	Acreage				
					Return	Deed	Plat	Comp.	Used

Subdivision	Block	Lot	Plat Book	Page
Indian Wells Ext. 1		35		

Brief Legal Description:



MAP BLOCK PAR SUB
 Property Acquired From: OLD: 1550 349
 Acct. No. *S/S Top* NEW: 1516C 036


<i>1550</i>		<i>349</i>
Map	Block	Parcel

Date	Grantor (From)	Grantee (To)	D.B.	Pg.	Type	W.D. Cons
<i>5-4-87</i>	<i>Kristine Armstrong, Roy Richard, Jr.</i>	<i>Hankins, Wendell Scott</i>	<i>623</i>	<i>130</i>	<i>W</i>	<i>69⁰⁰</i>

City	G.M.D.	L.D.	L.L.	Dimensions	Acreage				
					Return	Deed	Plat	Comp.	Used

Subdivision	Block	Lot	Plat Bk.	Page
<i>Indian Wells Ext. 1</i>		<i>36</i>		

Brief Legal Description



Name On Return:

Photo Call No.

15-50 349
Map Block Parcel

Name On Deed:

Property Address:

Property Acquired From:

Acquired By: Deed Will Approximate Date Acquired: Recorded Yes No D.B. 212 Pg. 650 Size: (Dim. or Ac.)

Bounded By: N. S. E. W.

Date	Grantor (From)	Grantee (To)	D.B.	Pg.	Type	W.D. Cons.
'77	Henderson J. P.	Barber, Earl	212	501	W	5 ⁰⁰
7-18-77	Barber, Earl	Stroud, David P. & Jean	221	664	W	34 ⁹⁰
3/7/80	Jean Stroud, David P. &	Kristine Elaine Armstrong Roy Richard Jr. &	283	28	W	45 ¹⁰

City	G.M.D.	L.D.	L.L.	Dimensions	Acreage				
					Return	Deed	Plat	Comp.	Used

Subdivision	Block	Lot	Plat Book	Page
Indian Wells, Ext 1		36		

Brief Legal Description:




Name On Return:	MAP BLOCK PAR SUB.	OLD: 1550	350	15-50		350
Name On Deed:	NEW: 1516C	037	Call No	Map	Block	Parcel

Property Address:	513 Tomahawk Trail		Property Acquired From:			
Acquired By:	Deed <input type="checkbox"/> Will <input type="checkbox"/>	Approximate Date Acquired:	Recorded Yes <input type="checkbox"/> No <input type="checkbox"/>	D.B. <input type="checkbox"/> Pg. <input type="checkbox"/>	Size: (Dim. or Ac.)	
Bounded By:	N.	S.	E.	W.		

Date	Grantor (From)	Grantee (To)	D.B.	Pg.	Type	W.D. Cons.
11-21-80	Smith, Sonny ^{Pat. City}	Brown, Noleen	302	101	WD	6.50
3-20-81	Brown, Noleen	Inglett, J.T.	302	102	WD	13.50
10-14-88	Inglett, J.T.	Bernard ^{Marlene D.} Wilson W. e	749	274	WD	69.50

City	G.M.D.	L.D.	L.L.	Dimensions	Acreage				
		15			Return	Deed	Plat	Comp.	Used
Subdivision				Block	Lot	Plat Book	Page		
Indian Wells Ext 7					37	12	80		

Brief Legal Description:



Name On Return:

Photo	Call No.

15-50		350
Map	Block	Parcel

Name On Deed:

Property Address:

Property Acquired From:

Acquired By:	Deed Will	Approximate Date Acquired:	Recorded Yes No	D.B. Pg.	Size: (Dim. or Ac.)
--------------	-----------	----------------------------	-----------------	----------	---------------------


Bounded By:	N.	S.	E.	W.
-------------	----	----	----	----

Date	Grantor (From)	Grantee (To)	D.B.	Pg.	Type	W.D. Cons.
10-26-76	Henderson J.P.	Pritchard Brothers, Inc.	206	431	w	10 ⁰⁰
11-77	Pritchard Bros.	Caldwell, Kara Joe & Barbara	216	268	w	36 ⁹⁹
4/21/80	Barbara H. Caldwell, Kara Joe & Patricia J.	Smith, Sonny G. &	284	229	w	8 ⁰⁰

City	G.M.D.	L.D.	L.L.	Dimensions	Acreage				
					Return	Deed	Plat	Comp.	Used

Subdivision	Block	Lot	Plat Book	Page
Indian Wells Est 1		37		

Brief Legal Description:




Name On Return:	MAP BLOCK PAR SUB OLD: 1550 351	15-50		351
Name On Deed:	NEW: 1516C	Map	Block	Parcel
Property Address:	Property Acquired From:			
Acquired By:	Deed Will	Approximate Date Acquired:	Recorded Yes No	D.B. 212 Pg. 650 Size: (Dim. or Ac.)
Bounded By:	N.	S.	E.	W.

Date	Grantor (From)	Grantee (To)	D.B.	Pg.	Type	W.D. Cons.
3-3-77	Henderson D. P.	Holmes, Jerry	213	189	W	50°
12-28-78	Holmes, Jerry	Fowler, Randy E. & Yvonne M.	254	294	W&D	40°

City	G.M.D.	L.D.	L.L.	Dimensions	Acreage			
					Return	Deed	Plat	Comp. Used

Subdivision	Block	Lot	Plat Book	Page
Indian Wells Ext 1		38		

Brief Legal Description:




Name On Return:		MAP OLD: 1550		BLOCK 352		PAR 1550		SUB 352	
Name On Deed:		NEW: 1516C		Pl 039		Call No.		Map Block Parcel	
Property Address:					Property Acquired From:				
Acquired By:	Deed Will	Approximate Date Acquired:	Recorded Yes	No	D.B.	Pg.	Size: (Dim. or Ac.)		
Bounded By:	N.	S.	E.	W.					

Date	Grantor (From)	Grantee (To)	D.B.	Pg.	Type	W.D.Cons.
3/8/79	Tyson, Robert P.	Tyson, Isabel V.	261	77	QC	—

City	G.M.D.	L.D.	L.L.	Dimensions	Acreage				
					Return	Deed	Plat	Comp.	Used

Subdivision	Block	Lot	Plat Book	Page
Indian Wells Ext. I		39		

Brief Legal Description:



Name On Return:

Photo Call No.

15-50 352
Map Block Parcel

Name On Deed:

Property Address:

Property Acquired From:

Acquired By: Deed Will Approximate Date Acquired: Recorded Yes No D.B. 212 Pg. 650 Size: (Dim. or Ac.)


Bounded By: N. S. E. W.

Date	Grantor (From)	Grantee (To)	D.B.	Pg.	Type	W.D. Cons.
3-3-77	Henderson, J.P.	Holmes, Jerry	213	188	W	10 ⁰⁰
9-1-77	Holmes, Jerry	Tyson, Robert P.	225	13	W	38 ⁵⁰
9-1-77	Tyson, Robert P. 1/2 to	ISABEL Y TYSON	226	358	W	-0-

City	G.M.D.	L.D.	L.L.	Dimensions	Acreage				
					Return	Deed	Plat	Comp.	Used

Subdivision	Block	Lot	Plat Book	Page
Indian Wells Exd 1		39		

Brief Legal Description:



Name On Return:	MAP BLOCK PAR SUB OLD: 1550	353	15-50		353	
Name On Deed:	NEW: 1516C	Photo 040	Call No.	Map	Block	Parcel
Property Address:	Property:		Acquired From:			
Acquired By:	Deed Will	Approximate Date Acquired:	Recorded Yes No	D.B. 212 Pg. 650	Size: (Dim. or Ac.)	
Bounded By:	N.	S.	E.	W.		

Date	Grantor (From)	Grantee (To)	D.B.	Pg.	Type	W.D. Cons.
3-3-77	Henderson J.P.	Holmes, Jerry	213	188	W	10 ⁰⁰
10-27-77	HOLMES, JERRY	DEBBIE K. COTTON, LANNY J. &	228	208	W	39 ⁹⁰
12-11-88	Debbie K. Cotton, Lanny J. &	Christine Baker McAdoo, Terry N. &	762	125	WD	15 ⁹⁰
	City	G.M.D. L.D. L.L.	Dimensions		Acreage	
			Return	Deed	Plat	Comp. Used
Subdivision			Block	Lot	Plat Book	Page
Indian Wells Ext. 1				40	12	80
Brief Legal Description:						



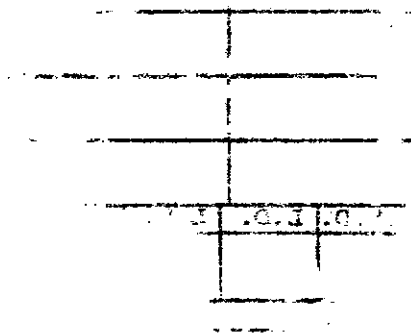
Property Acquired From:	MAP BLOCK PAR SUB OLD: 1550	354
Acct. No. 509	NEW: 1516	Plat No

15-50		354
Map	Block	Parcel

Date	Grantor (From)	Grantee (To)	D.B.	Pg.	Type	W.D. Cons
12-19-91	Stinson, Lisa R.	O'Dell, Sandra	1116	150	WD	—
7-28-92		/	1369	278	CWD	

City	G.M.D.	L.D.	L.L.	Dimensions	Acreage			
					Return	Deed	Plat	Comp. Used

Subdivision	Block	Lot	Plat Bk.	Page
Indian Wells Ext. I		41	12	80
Brief Legal Description				



Name On Return:

Photo	Call No.

15-50		354
Map	Block	Parcel

Name On Deed:

Property Address: 509 Tomahawk Trail

Property Acquired From:

Acquired By:	Deed Will	Approximate Date Acquired:	Recorded Yes No	D.B. 212 Pg. 650	Size: (Dim. or Ac.)
--------------	-----------	----------------------------	-----------------	------------------	---------------------


Bounded By:	N.	S.	E.	W.
-------------	----	----	----	----

Date	Grantor (From)	Grantee (To)	D.B.	Pg.	Type	W.D. Cons.
3-14-77	Henderson J.P.	Grizzle, Harvey	214	54	W	500
1-21-78	Grizzle, Harvey	Haber, Jon E. & Jacqueline H.	232	627	W/D	4090
7-27-86	Haber, Jon E. & Jacqueline H.	O'Dell, Sandra & Lisa R. Stinson	574	677	W/D	7950

City	G.M.D.	L.D.	L.L.	Dimensions	Acreage				
					Return	Deed	Plat	Comp.	Used

Subdivision	Block	Lot	Plat Book	Page
Indian Wells Ext. 1		41	12	80

Brief Legal Description:



MAP BLOCK PAR SUB

Name On Return:	OLD: 15150	355		15-50		355
Name On Deed:	NEW: 15160	042	Call No.	Map	Block	Parcel

Property Address:	Property Acquired From:				
Acquired By:	Deed Will	Approximate Date Acquired:	Recorded Yes No	D.B. Pg.	Size: (Dim. or Ac.)
Bounded By:	N.	S.	E.	W.	

Date	Grantor (From)	Grantee (To)	D.B.	Pg.	Type	W.D. Cons.
9-13-76	Henderson, J.P.	Grizzle, Harvey C.	204	603	W	3 ⁰⁰
2-7-77	Grizzle, Harvey C.	Price, Joseph S. & Kathy H.	211	337	W	36 ⁹⁰
10-18-85	Price, Joseph S. & Kathy H.	Cheryl Ann Steadham, James Wayne	489	462	WD	63 ⁹⁰

City	G.M.D.	L.D.	L.L.	Dimensions	Acreage				
					Return	Deed	Plat	Comp.	Used

Subdivision	Block	Lot	Plat Book	Page
Indian Wells Ext. 1		42	12	80

Brief Legal Description:




Name On Return:	MAP BLOCK PAR SUB	356	
	OLD: 1550	0430	Call No.
Name On Deed:	NEW: 1516C		

15-50		356
Map	Block	Parcel

Property Address:		Property Acquired From:			
Acquired By:	Deed Will	Approximate Date Acquired:	Recorded Yes No	D.B. Pg.	Size: (Dim. or Ac.)
Bounded By:	N.	S.	E.	W.	

Date	Grantor (From)	Grantee (To)	D.B.	Pg.	Type	W.D. Cons.
2-17-77	Henderson J.P.	Sears, T.A.	219 212	647 565	CWD W	5 ⁵⁰
6-21-77	Sears, T.A.	Pruitt, Billy & Jane E.	219	648	WD	37 ⁹⁰
10-20-78	Cher... y corrected 12/29/79	Atkins Gene ERROR	248	762	WD	31⁵⁰ (NOT EXT. 2)

City	G.M.D.	L.D.	L.L.	Dimensions	Acreage				
					Return	Deed	Plat	Comp.	Used
Subdivision					Block	Lot	Plat Book	Page	
Indian Wells Exr. 1						43			
Brief Legal Description:									



MAP BLOCK PAR SUB

Name On Return:	OLD: 1550	357	
Name On Deed:	NEW: 1516C	P044	Call No.

15-50		357
Map	Block	Parcel

Property Address:	Property Acquired From:				
Acquired By:	Deed Will	Approximate Date Acquired:	Recorded Yes No	D.B. Pg.	Size: (Dim. or Ac.)
Bounded By:	N.	S.	E.	W.	

Date	Grantor (From)	Grantee (To)	D.B.	Pg.	Type	W.D. Cons.
2-16-77	Henderson J.P.	Honea, Floyd	211 212	759 85	CWO	
7-1-77	Honea, Floyd	Priest James H.	220	719	WD	39 ⁰⁰
2/16/99	Priest James H.	ROSE MAPLE Lassiter, Errol/Jerome +	256	662	W	620

City	G.M.D.	L.D.	L.L.	Dimensions	Acreage				
					Return	Deed	Plat	Comp.	Used

Subdivision	Block	Lot	Plat Book	Page
Indian Wells Ext. 1		44		

Brief Legal Description:



Property Acquired From:
Acct. No.

Photo	Call No
-------	---------

15N16C		45
Map	Block	Parcel

Date	Grantor (From)	Grantee (To)	D.B.	Pg.	Type	W.D.Cons
4/27/05	KAY-WAY, INC	OMI & ON INVESTMENT, INC	7892	433	DC	-0-

City	G.M.D.	L.D.	L.L.	Dimensions	Acreage				
		15	741 742		Return	Deed	Plat	Comp.	Used
Subdivision					Block	Lot	Plat	Bk.	Page
INDIAN WELLS EXT 1						45	12		80
Brief Legal Description									



MAP BLOCK PAR SUB


Name On Return:	OLD: 1550	358		15-50		358
Name On Deed:	NEW: 1516C	F045	Cat No.	Map	Block	Parcel

Property Address:	Property Acquired From:				
Acquired By:	Deed Will	Approximate Date Acquired:	Recorded Yes No	D.B. 212 Pg. 650	Size: (Dim. or Ac.)
Bounded By:	N.	S.	E.	W.	

Date	Grantor (From)	Grantee (To)	D.B.	Pg.	Type	W.D. Cons.
7/30/77	Henderson, J.P.	Priest, James H.	222	481	W	500
1-20-78	Priest, James H.	Kay, Jerry L. & Linda	232	786	WD	500

City	G.M.D.	L.D.	L.L.	Dimensions	Acreage				
					Return	Deed	Plat	Comp.	Used
Subdivision					Block	Lot	Plat Book	Page	
Indian Wells Ext. 1						45	12	80	

Brief Legal Description:



Property Acquired From:
Acct. No.

Photo	Call No
-------	---------

15N16C		71A
Map	Block	Parcel

Date	Grantor (From)	Grantee (To)	D.B.	Pg.	Type	W.D. Cons
3/16/99	Goose Creek, Inc.	Copper Ridge Homeowners Assn. Inc.	3564	344	W/C	-0-

City	G.M.D.	L.D.	L.L.	Dimensions	Acreage 6.98 AC				
		15	401 700 740		Return	Deed	Plat	Comp.	Used

Subdivision	Block	Lot	Plat Bk.	Page
Copper Ridge, U-I		RECREATION AREA		

Brief Legal Description

209 Allison Dr.

217 Allison Dr.



Property Acquired From:
Acct. No.

Photo	Call No
-------	---------

15N16C		93
Map	Block	Parcel

Date	Grantor (From)	Grantee (To)	D.B.	Pg.	Type	W.D. Cons
	GOOSE CREEK, INC.					
5/28/98		JUANITA S. FOWLER, JOHN T. F.	3139	152	W/D	175. ⁰⁰
12/31/98	GOOSE CREEK, INC.	" " "	3496	344	W/D	FOR .14 AC 7. ⁰⁰

City	G.M.D.	L.D.	L.L.	Dimensions	Acreage .74 AC				
		15	740		Return	Deed	Plat	Comp.	Used
							60		
Subdivision					Block	Lot	Plat Bk.	Page	
Copper Ridge, 4-I						90			
Brief Legal Description					E PART OF 91 = .14 AC				
305 Dane Dr.									

.....

Property Acquired From:
Acct. No.

Photo	Call No
-------	---------

15N16C		94
Map	Block	Parcel

Date	Grantor (From)	Grantee (To)	D.B.	Pg.	Type	W.D. Cons
	Goose Creek, Inc.					

DELETE PER AB
 DEEDS 3496-3497-3
 THIS LOT USED
 PARCELS 931
 7/15/99
 951150

City	G.M.D.	L.D.	L.L.	Dimensions	Acreage				
					Return	Deed	Plat	Comp.	Used
				740			.64		
Subdivision					Block	Lot	Plat	Bk.	Page
Copper Ridge U-I						91			
Brief Legal Description									
304 Dane Dr.									



Property Acquired From:
Acct. No.

Photo	Call No
-------	---------

15N160		95
Map	Block	Parcel

Date	Grantor (From)	Grantee (To)	D.B.	Pg.	Type	W.D.Cons
	Goose Creek, Inc.					
10/17/97		NICHOLSON, KATHY BRYAN A. & E.	2746	185	W/D	-0-
12/31/98	GOOSE CREEK, INC.	" " "	3497	1	W/D	FOR .14 AC 7.00

City	G.M.D.	L.D.	L.L.	Dimensions	Acreage .75 AC				
		15	740		Return	Deed	Plat	Comp.	Used
							.61		

Subdivision	Block	Lot	Plat Bk.	Page
Copper Ridge, U-I		92		

Brief Legal Description: 302 Dane Dr. & PART OF 91 = .14 AC




Property Acquired From:
Acct. No.

Photo	Call No
-------	---------

15N16C	100
Map	Block
	Parcel

Date	Grantor (From)	Grantee (To)	D.B.	Pg.	Type	W.D. Cons
	GOOSE CREEK, INC.					
9/2/98		Y CAROL TREGO YOLTON, JOHN R.	3271	344	W/D	198.00
12/31/98	GOOSE CREEK, INC.	" " "	3497	3	W/D	FOR 3/16 AC 16.00
8/25/00	CAROL TREGO YOLTON, JOHN R.	DICKEY, KATHRYN M.	4328	72	W/D	249.90

City	G.M.D.	L.D.	L.L.	Dimensions	Acreage					
Tax Dist (22)		15	740	98 AC 100 AC	98 AC	Return	Deed	Plat	Comp.	Used
Subdivision					Block	Lot	Plat Bk.	Page		
Copper Ridge, U-I						97	52	105		
Brief Legal Description					LOT 105					
100 Copper Ridge Dr.					E 1/4 PART OF 91 = .36 AC					



Property Acquired From: 15N16-45
Acct. No.

Photo	Call No
-------	---------

15N16G		22
Map	Block	Parcel

Date	Grantor (From)	Grantee (To)	D.B.	Pg.	Type	W.D. Cons
11/24/03	CONCORDIA RIVER PARK, LLC	RIVER PARK COMMERCIAL, INC	6734	389	LSD	230 ⁰⁰
<p>DELETE FOR RIVER PARK SQUARE 4/25/08</p>						

City	G.M.D.	L.D.	L.L.	Dimensions	Acreage				
		15	707?		Return	Deed	Plat	Comp.	Used
						.105			.11
Subdivision					Block	Lot	Plat Bk.	Page	
Brief Legal Description									




Property Acquired From:
Acct. No.

Photo	Call No
-------	---------

15N/60 Map	Block	46 Parcel
---------------	-------	--------------

Date	Grantor (From)	Grantee (To)	D.B.	Pg.	Type	W.D. Cons
	Goose Creek, Inc.					

City	G.M.D.	L.D.	L.L.	Dimensions	Acreage				
Top Dist (22)		15	740		Return	Deed	Plat	Comp.	Used
Subdivision					Block	Lot	Plat Bk.	Page	
COPPER RIDGE, U-I						1	52	105	
Brief Legal Description									
101 COPPER RIDGE DR									




Property
Acquired From:
Acct. No.

Photo	Call No

15N110C		47
Map	Block	Parcel

Date	Grantor (From)	Grantee (To)	D.B.	Pg.	Type	W.D.	Cons				
	Goose Creek, Inc.										
City		G.M.D.	L.D.	L.L.	Dimensions		Acreage				
			15	740			Return	Deed	Plat	Comp.	Used
									.59		
Subdivision						Block	Lot	Plat Bk.	Page		
Copper Ridge, U-I							2				
Brief Legal Description											
103 Copper Ridge Dr.											



Property Acquired From:
Acct. No.

Photo	Call No

15N16C		48
Map	Block	Parcel

Date	Grantor (From)	Grantee (To)	D.B.	Pg.	Type	W.D.Cons
	Goose Creek, Inc.					

City	G.M.D.	L.D.	L.L.	Dimensions	Acreage				
		15	740		Return	Deed	Plat	Comp.	Used
							.59		
Subdivision					Block	Lot	Plat Bk.	Page	
Copper Ridge, U-I						3			
Brief Legal Description									
105 Copper Ridge, Or.									

Property Acquired From:
Acct. No.

Photo	Call No

15N16C		49
Map	Block	Parcel

Date	Grantor (From)	Grantee (To)	D.B.	Pg.	Type	W.D.Cons
	Goose Creek, Inc.					

City	G.M.D.	L.D.	L.L.	Dimensions	Acreage				
		15	740		Return	Deed	Plat	Comp.	Used
							.58		

Subdivision	Block	Lot	Plat Bk.	Page
Copper Ridge, U-I		4		

Brief Legal Description
 107 Copper Ridge Dr

Property Acquired From:
Acct. No.

Photo	Call No
-------	---------


15N16C		50
Map	Block	Parcel

Date	Grantor (From)	Grantee (To)	D.B.	Pg.	Type	W.D. Cons
	Goose Creek, Inc.					

City	G.M.D.	L.D.	L.L.	Dimensions	Acreage				
		15	701 740		Return	Deed	Plat	Comp.	Used
							.58		

Subdivision	Block	Lot	Plat Bk.	Page
Copper Ridge, U-I		5		

Brief Legal Description
109 Copper Ridge Dr.



Property Acquired From:
Acct. No.

Photo	Call No

EN16C		51
Map	Block	Parcel

Date	Grantor (From)	Grantee (To)	D.B.	Pg.	Type	W.D. Cons
	Goose Creek, Inc.					

City	G.M.D.	L.D.	L.L.	Dimensions	Acreage				
		15	701		Return	Deed	Plat	Comp.	Used
							.58		
Subdivision					Block	Lot	Plat Bk.	Page	
Copper Ridge U-I						6			
Brief Legal Description									
111 Copper Ridge Dr.									



Property Acquired From:
Acct. No.

Photo	Call No
-------	---------

15N16C		52
Map	Block	Parcel

Date	Grantor (From)	Grantee (To)	D.B.	Pg.	Type	W.D. Cons
	Goose Creek, Inc.					

City	G.M.D.	L.D.	L.L.	Dimensions	Acreage				
		15	701		Return	Deed	Plat	Comp.	Used
							1.32		

Subdivision	Block	Lot	Plat Bk.	Page
Copper Ridge, U-I		7		

Brief Legal Description
 113 Copper Ridge Dr.

Property
Acquired From:
Acct. No.

Photo	Call No


15N16C		53
Map	Block	Parcel

Date	Grantor (From)	Grantee (To)	D.B.	Pg.	Type	W.D.	Cons
	Goose Creek, Inc.						

City	G.M.D.	L.D.	L.L.	Dimensions	Acreage				
		15	701		Return	Deed	Plat	Comp.	Used
							2.19±		

Subdivision	Block	Lot	Plat Bk.	Page
Copper Ridge, U-I		8		

Brief Legal Description
15 Copper Ridge & Dr.



Property Acquired From:
Acct. No.

Photo	Call No


15N16C		54
Map	Block	Parcel

Date	Grantor (From)	Grantee (To)	D.B.	Pg.	Type	W.D. Cons
	Roose Creek, Inc.					

City	G.M.D.	L.D.	L.L.	Dimensions	Acreage				
		15	701		Return	Deed	Plat	Comp.	Used
							1.55		

Subdivision	Block	Lot	Plat Bk.	Page
Copper Ridge, U-I		9		

Brief Legal Description
 117 Copper Ridge Dr.



Property Acquired From:
Acct. No.

Photo	Call No
-------	---------


15N16C		56
Map	Block	Parcel

Date	Grantor (From)	Grantee (To)	D.B.	Pg.	Type	W.D. Cons
	Goose Creek, Inc.					

City	G.M.D.	L.D.	L.L.	Dimensions	Acreage				
		15	701		Return	Deed	Plat	Comp.	Used
							79		

Subdivision	Block	Lot	Plat Bk.	Page
Copper Ridge, U-I		11		

Brief Legal Description
 121 Copper Ridge Dr.




Property Acquired From:
Acct. No.

Photo	Call No

15N16C		57
Map	Block	Parcel

Date	Grantor (From)	Grantee (To)				D.B.	Pg.	Type	W.D.Cons
	Goose Creek, Inc.								
City		G.M.D.	L.D.	L.L.	Dimensions	Acreage			
			15	701		Return	Deed	Plat Comp.	Used
								77	
Subdivision						Block	Lot	Plat Bk.	Page
Copper Ridge, U-I							12		
Brief Legal Description									
123 Copper Ridge Dr.									



Property Acquired From:
Acct. No.

Photo	Call No


5N16C		58
Map	Block	Parcel

Date	Grantor (From)	Grantee (To)	D.B.	Pg.	Type	W.D. Cons
	Goose Creek, Inc.					

City	G.M.D.	L.D.	L.L.	Dimensions	Acreage				
		15	701		Return	Deed	Plat	Comp.	Used
							.78		

Subdivision	Block	Lot	Plat Bk.	Page
Copper Ridge, U-I		13		

Brief Legal Description
 125 Copper Ridge Dr.



Property Acquired From:
Acct. No.

Photo	Call No
-------	---------


15N16C		59
Map	Block	Parcel

Date	Grantor (From)	Grantee (To)	D.B.	Pg.	Type	W.D.Cons
	Roose Creek, Inc.					

City	G.M.D.	L.D.	L.L.	Dimensions	Acreage				
		15	701		Return	Deed	Plat	Comp.	Used
							.60		

Subdivision	Block	Lot	Plat Bk.	Page
Copper Ridge, U-I		56		

Brief Legal Description
401 Hancock Ct.



Property
 Acquired From:
 Acct. No.

Photo Call No

15N10C 60
 Map Block Parcel

Date	Grantor (From)	Grantee (To)	D.B.	Pg.	Type	W.D. Cons
	Roose Creek, Inc.					

City	G.M.D.	L.D.	L.L.	Dimensions	Acreage				
		15	701		Return	Deed	Plat	Comp.	Used
							.58		
Subdivision					Block	Lot	Plat Bk.	Page	
Copper Ridge, U-I						57			
Brief Legal Description									
403 Hancock Ct									

Property Acquired From:
Acct. No.

Photo	Call No


15N16C		62
Map	Block	Parcel


Date	Grantor (From)	Grantee (To)	D.B.	Pg.	Type	W.D. Cons
	Goose Creek, Inc.					

City	G.M.D.	L.D.	L.L.	Dimensions	Acreage				
		15	701		Return	Deed	Plat	Comp.	Used
							.62		

Subdivision	Block	Lot	Plat Bk.	Page
Copper Ridge, U-I		59		

Brief Legal Description
404 Hancock Ct.





Property Acquired From:
Acct. No.

Photo	Call No


15N16C		64
Map	Block	Parcel

Date	Grantor (From)	Grantee (To)	D.B.	Pg.	Type	W.D.Cons
	CROSS CREEK, INC.					

City	G.M.D.	L.D.	L.L.	Dimensions	Acreage				
		15	701		Return	Deed	Plat	Comp.	Used
							.55		

Subdivision	Block	Lot	Plat Bk.	Page
Copper Ridge, U-I		61		

Brief Legal Description
 400 Hancock Ct.
 114 Copper Ridge Dr.



Property Acquired From:
Acct. No.

Photo	Call No

15N16C		65
Map	Block	Parcel

Date	Grantor (From)	Grantee (To)	D.B.	Pg.	Type	W.D.Cons
	Goose Creek, Inc					

City	G.M.D.	L.D.	L.L.	Dimensions	Acreage				
		15	701		Return	Deed	Plat	Comp.	Used
							.75		

Subdivision	Block	Lot	Plat Bk.	Page
Copper Ridge, U-II		62		

Brief Legal Description
 112 Copper Ridge Dr.

Property Acquired From:
Acct. No.

Photo	Call No


FN160		660
Map	Block	Parcel

Date	Grantor (From)	Grantee (To)	D.B.	Pg.	Type	W.D.Cons
	Goose Creek, T.A.E.					

City	G.M.D.	L.D.	L.L.	Dimensions	Acreage				
		15	701		Return	Deed	Plat	Comp.	Used
							.92		

Subdivision	Block	Lot	Plat Bk.	Page
Copper Ridge, U-I		63		

Brief Legal Description
110 Copper Ridge Dr



Property Acquired From:
Acct. No.

Photo	Call No
-------	---------


15N160C		67
Map	Block	Parcel

Date	Grantor (From)	Grantee (To)	D.B.	Pg.	Type	W.D.Cons
	Goose Creek, Inc.					

City	G.M.D.	L.D.	L.L.	Dimensions	Acreage				
		15	701 740		Return	Deed	Plat	Comp.	Used
							1.13		

Subdivision	Block	Lot	Plat Bk.	Page
Copper Ridge, U-I		64		

Brief Legal Description
 108 Copper Ridge Dr.



Property Acquired From:
Acct. No.

Photo	Call No

15N16C		608
Map	Block	Parcel

Date	Grantor (From)	Grantee (To)	D.B.	Pg.	Type	W.D. Cons
	Goose Creek, Inc.					

City	G.M.D.	L.D.	L.L.	Dimensions	Acreage				
		15	740		Return	Deed	Plat	Comp.	Used
							.64		

Subdivision	Block	Lot	Plat Bk.	Page
Copper Ridge, U-I		65		

Brief Legal Description
106 Copper Ridge Dr.
201 Allison Dr.




Property Acquired From:
Acct. No.

Photo	Call No

15N16C		69
Map	Block	Parcel

Date	Grantor (From)	Grantee (To)	D.B.	Pg.	Type	W.D.Cons
	Rouse Creek, Inc					

City	G.M.D.	L.D.	L.L.	Dimensions	Acreage				
		15	701 740		Return	Deed	Plat	Comp.	Used
							.78		
Subdivision					Block	Lot	Plat Bk.	Page	
Copper Ridge, U-I						66			
Brief Legal Description									
203 Allison Dr.									



Property Acquired From:
Acct. No.

Photo	Call No


15N16C		70
Map	Block	Parcel

Date	Grantor (From)	Grantee (To)	D.B.	Pg.	Type	W.D.Cons
	Goose Creek, Inc.					

City	G.M.D.	L.D.	L.L.	Dimensions	Acreage				
		15	701 740		Return	Deed	Plat	Comp.	Used
							.61		

Subdivision	Block	Lot	Plat Bk.	Page
Copper Ridge, U-I		67		

Brief Legal Description
205 Allison Dr.



Property Acquired From:
Acct. No.

Photo	Call No


15N16C		71
Map	Block	Parcel


Date	Grantor (From)	Grantee (To)	D.B.	Pg.	Type	W.D. Cons
	Goose Creek, Inc.					


City	G.M.D.	L.D.	L.L.	Dimensions	Acreage				
		15	740		Return	Deed	Plat	Comp.	Used
							.79		

Subdivision	Block	Lot	Plat Bk.	Page
Copper Ridge, U-I		68		

Brief Legal Description
207 Allison Dr.







Property Acquired From:
Acct. No.

Photo	Call No


15N16C		74
Map	Block	Parcel

Date	Grantor (From)	Grantee (To)	D.B.	Pg.	Type	W.D. Cons
	Roose Creek, Inc					

City	G.M.D.	L.D.	L.L.	Dimensions	Acreage				
		15	741		Return	Deed	Plat	Comp.	Used
							.85		

Subdivision	Block	Lot	Plat BK	Page
Copper Ridge, U-I		71		

Brief Legal Description
 215 Allison Dr.



Property Acquired From:
Acct. No.

Photo	Call No
-------	---------


15N16C		75
Map	Block	Parcel

Date	Grantor (From)	Grantee (To)	D.B.	Pg.	Type	W.D. Cons
	Goose Creek, Inc					

City	G.M.D.	L.D.	L.L.	Dimensions	Acreage				
		15	741		Return	Deed	Plat	Comp.	Used
							.77		

Subdivision	Block	Lot	Plat Bk.	Page
Copper Ridge, U-I		72		

Brief Legal Description
 219 Allison Drive



Property Acquired From:
Acct. No.

Photo	Call No
-------	---------


15N16C		76
Map	Block	Parcel

Date	Grantor (From)	Grantee (To)	D.B.	Pg.	Type	W.D. Cons
	Goose Creek, Inc.					

City	G.M.D.	L.D.	L.L.	Dimensions	Acreage				
		15	200 741		Return	Deed	Plat	Comp.	Used
							.84		

Subdivision	Block	Lot	Plat Bk.	Page
Copper Ridge, U-I		73		

Brief Legal Description
221 Allison Dr.



Property Acquired From:
Acct. No.

Photo	Call No

15N16E		77
Map	Block	Parcel

Date	Grantor (From)	Grantee (To)	D.B.	Pg.	Type	W.D. Cons
	COOSE CREEK, Inc.					

City	G.M.D.	L.D.	L.L.	Dimensions	Acreage				
		15	700		Return	Deed	Plat	Comp.	Used
							1.41		

Subdivision	Block	Lot	Plat Bk.	Page
Copper Bridge, U-I		74		

Brief Legal Description
223 Allison Dr.

Property Acquired From:
Acct. No.

Photo	Call No


15N16C		78
Map	Block	Parcel


Date	Grantor (From)	Grantee (To)	D.B.	Pg.	Type	W.D. Cons
	Goose Creek, Inc.					

City	G.M.D.	L.D.	L.L.	Dimensions	Acreage				
		15	700		Return	Deed	Plat	Comp.	Used
							.85		

Subdivision	Block	Lot	Plat Bk.	Page
Copper Ridge, U-I		75		

Brief Legal Description
Q3d Allison DC.





Property Acquired From:
Acct. No.

Photo	Call No


15N16C		81
Map	Block	Parcel

Date	Grantor (From)	Grantee (To)	D.B.	Pg.	Type	W.D. Cons
	Goose Creek, Inc.					

City	G.M.D.	L.D.	L.L.	Dimensions	Acreage				
		15	741		Return	Deed	Plat	Comp.	Used
							.94		

Subdivision	Block	Lot	Plat Bk.	Page
Copper Ridge, U-I		78		

Brief Legal Description
226 Allison Dr.



Property Acquired From:
Acct. No.

Photo	Call No
-------	---------

15N160		83
Map	Block	Parcel


Date	Grantor (From)	Grantee (To)	D.B.	Pg.	Type	W.D. Cons
	Goose Creek, Inc.					


City	G.M.D.	L.D.	L.L.	Dimensions	Acreage				
		15	741		Return	Deed	Plat	Comp.	Used
							.78		


Subdivision	Block	Lot	Plat Bk.	Page
Copper Ridge, U-I		80		

Brief Legal Description
add Allison Dr









Property Acquired From:
Acct. No.

Photo	Call No
-------	---------


15N16C		90
Map	Block	Parcel

Date	Grantor (From)	Grantee (To)	D.B.	Pg.	Type	W.D. Cons
	Roose Creek, Inc.					

City	G.M.D.	L.D.	L.L.	Dimensions	Acreage				
		15	740		Return	Deed	Plat	Comp.	Used
							.63		

Subdivision	Block	Lot	Plat Bk.	Page
Copper Ridge, U-I		87		

Brief Legal Description
208 Allison Dr.




Property Acquired From:
Acct. No.

Photo	Call No

15N160		92
Map	Block	Parcel

Date	Grantor (From)	Grantee (To)	D.B.	Pg.	Type	W.D.Cons
	Goose Creek Inc.					

City	G.M.D.	L.D.	L.L.	Dimensions	Acreage				
		15	740		Return	Deed	Plat	Comp.	Used
							.59		
Subdivision					Block	Lot	Plat Bk.	Page	
Copper Ridge, U-I						89			
Brief Legal Description									
303 Dane Dr									



Property Acquired From:
Acct. No.

Photo	Call No


15N160		96
Map	Block	Parcel

Date	Grantor (From)	Grantee (To)	D.B.	Pg.	Type	W.D.Cons
	Goose Creek, Inc.					

City	G.M.D.	L.D.	L.L.	Dimensions	Acreage				
		15	740		Return	Deed	Plat	Comp.	Used
							.58		

Subdivision	Block	Lot	Plat Bk.	Page
Copper Ridge, U-I		93		

Brief Legal Description
204 Allison Dr.



Property Acquired From:
Acct. No.

Photo	Call No


15N160		97
Map	Block	Parcel

Date	Grantor (From)	Grantee (To)	D.B.	Pg.	Type	W.D. Cons
	Copper Creek, Inc.					

City	G.M.D.	L.D.	L.L.	Dimensions	Acreage				
		15	740		Return	Deed	Plat	Comp.	Used
							.58		

Subdivision	Block	Lot	Plat Bk.	Page
Copper Ridge, U-I		94		

Brief Legal Description
 202 Allison Dr.



Property
 Acquired From:
 Acct. No.

Photo Call No


5N16C 99
 Map Block Parcel

Date	Grantor (From)	Grantee (To)	D.B.	Pg.	Type	W.D. Cons
	Goose Creek, Inc.					

City	G.M.D.	L.D.	L.L.	Dimensions	Acreage				
		15	740		Return	Deed	Plat	Comp.	Used
							.60		

Subdivision	Block	Lot	Plat Bk.	Page
Copper Ridge, U-I		96		

Brief Legal Description
 102 Copper Ridge Dr.



Property
 Acquired From:
 Acct. No.

Photo Call No

15N16C 102
 Map Block Parcel

Date	Grantor (From)	Grantee (To)	D.B.	Pg.	Type	W.D. Cons
	GOOSE CREEK, INC					

City	G.M.D.	L.D.	L.L.	Dimensions	Acreage				
					Return	Deed	Plat	Comp.	Used
 		15	701						

Subdivision	Block	Lot	Plat Bk.	Page
COPPER RIDGE U II		15		

Brief Legal Description
 129 Copper Ridge Dr.
 501 Watta Way





Property Acquired From:
Acct. No.

Photo	Call No
-------	---------

15N16C		105
Map	Block	Parcel


Date	Grantor (From)	Grantee (To)	D.B.	Pg.	Type	W.D.Cons
	GOOSE CREEK, INC					


City	G.M.D.	L.D.	L.L.	Dimensions	Acreage				
		15	701		Return	Deed	Plat	Comp.	Used


Subdivision	Block	Lot	Plat Bk.	Page
COPPER RIDGE II		18		


Brief Legal Description
610 CANNON CT.

















Property Acquired From:
Acct. No.

Photo	Call No
-------	---------

15-16C	113	
Map	Block	Parcel

Date	Grantor (From)	Grantee (To)	D.B.	Pg.	Type	W.D. Cons
	<i>GOOSE CREEK, INC</i>					

City	G.M.D.	L.D.	L.L.	Dimensions	Acreage				
		15	668		Return	Deed	Plat	Comp.	Used

Subdivision	Block	Lot	Plat BK.	Page
<i>Copper Ridge V II</i>		26		

Brief Legal Description
605 Canyon Ct.



Property Acquired From:
Acct. No.

Photo	Call No
-------	---------

15N16C Map	Block	115 Parcel
---------------	-------	---------------


Date	Grantor (From)	Grantee (To)	D.B.	Pg.	Type	W.D.Cons
	GOOSE CREEK, INC					

City	G.M.D.	L.D.	L.L.	Dimensions	Acreage				
		15	761		Return	Deed	Plat	Comp.	Used

Subdivision	Block	Lot	Plat Bk.	Page
Copper Ridge U.II		28		

Brief Legal Description
609 Cannon Ct.





Property Acquired From:
Acct. No.

Photo	Call No
-------	---------


15N16C	117	
Map	Block	Parcel

Date	Grantor (From)	Grantee (To)	D.B.	Pg.	Type	W.D.Cons
	GOOSE CREEK, INC					


City	G.M.D.	L.D.	L.L.	Dimensions	Acreage				
		15	700 701		Return	Deed	Plat	Comp.	Used


Subdivision	Block	Lot	Plat Bk.	Page
Copper Ridge U.P.		30		


Brief Legal Description
613 CANNON CT.

















Property Acquired From:
Acct. No.

Photo	Call No
-------	---------

15N16C Map	Block	125 Parcel
---------------	-------	---------------

Date	Grantor (From)	Grantee (To)	D.B.	Pg.	Type	W.D.Cons
	GOOSE CREEK, INC					

City	G.M.D.	L.D.	L.L.	Dimensions	Acreage				
		15	700		Return	Deed	Plat	Comp.	Used


Subdivision	Block	Lot	Plat Bk.	Page
Copper Ridge U.I.		38		


Brief Legal Description
504 Watts Way















Property Acquired From:
Acct. No.

Photo	Call No
-------	---------


15N16C Map	Block	132 Parcel
---------------	-------	---------------

Date	Grantor (From)	Grantee (To)	D.B.	Pg.	Type	W.D.Cons
	GOOSE CREEK, INC					


City	G.M.D.	L.D.	L.L.	Dimensions	Acreage				
		15	700		Return	Deed	Plat	Comp.	Used

Subdivision	Block	Lot	Plat Bk.	Page
COPPER RIDGE U II		45		

Brief Legal Description
 141 Copper Ridge Dr







Property Acquired From:
Acct. No.

Photo	Call No
-------	---------


<i>15N16C</i>		<i>135</i>
Map	Block	Parcel

Date	Grantor (From)	Grantee (To)	D.B.	Pg.	Type	W.D. Cons
	<i>GOOSE CREEK, INC</i>					

City	G.M.D.	L.D.	L.L.	Dimensions	Acreage				
		<i>15</i>	<i>700</i>		Return	Deed	Plat	Comp.	Used

Subdivision	Block	Lot	Plat Bk.	Page
<i>Copper Ridge ITH</i>		<i>48</i>		

Brief Legal Description
136 Copper Ridge Dr.



Property Acquired From:
Acct. No.

Photo	Call No
-------	---------

15N16C Map	Block	136 Parcel
---------------	-------	---------------

Date	Grantor (From)	Grantee (To)	D.B.	Pg.	Type	W.D.Cons
	GOOSE CREEK, INC					

City	G.M.D.	L.D.	L.L.	Dimensions	Acreage				
		15	700		Return	Deed	Plat	Comp.	Used

Subdivision	Block	Lot	Plat Bk.	Page
Copper Ridge U/I		49		
Brief Legal Description				
134 Copper Ridge Dr.				





