


Property Acquired From:	MAP BLOCK PAR SUB OLD: 1548A 8-7 001	15-48A		1
Acct. No.	NEW: 1515C 001	Map	Block	Parcel

Date	Grantor (From)	Grantee (To)	D.B.	Pg.	Type	W.D. Cons
8-3-87	DEERFIELD DRU. CORP.	Lathem, Susan L. Developers, Inc	649	78	WD	9150 <i>9 total</i>
3-31-89	Lathem Susan L. Developers, Inc	Lathem Builders & Amy M. Hall	783	127	WD	1430
3-31-90	Lathem Builders &	Hall, Charlie D. &	873	182	WD	7990

City	G.M.D.	L.D.	L.L.	Dimensions	Acreage				
		15	483 484		Return	Deed	Plat	Comp.	Used
Subdivision					Block	Lot	Plat Bk.	Page	
DEERFIELD						1	29	103	
Brief Legal Description									



Property
 Acquired From:
 Acct. No. 121 De

MAP BLOCK, PAR SUB
 OLD: 1548A 002
 NEW: 1515C 002


15-48A		2
Map	Block	Parcel

Date	Grantor (From)	Grantee (To)	D.B.	Pg.	Type	W.D. Cons
8-3-87	DEERFIELD DEV. CORP.	Lathem Susan L.	649	78	WD	91 ⁵⁰ 9 photos
1-13-89	Lathem Susan L. d/b/a D & L Builders	Lingerfelt, Donald P. Brenda L.	765	653	WD	14 ³⁰
5-22-89	Lingerfelt, Donald P.	Sherer, Craig R.	794	639	WD	81 ⁹⁰

City	G.M.D.	L.D.	L.L.	Dimensions	Acreage				
		15	483 484		Return	Deed	Plat	Comp.	Used

Subdivision	Block	Lot	Plat Bk.	Page
DEERFIELD		2	29	103

Brief Legal Description



Property Acquired From:	MAP BLOCK PAR SUB OLD: 1548A-47-7	003	
Acct. No.	NEW: 1515C	Photo 003	Call No


15-48A		3
Map	Block	Parcel

Date	Grantor (From)	Grantee (To)	D.B.	Pg.	Type	W.D. Cons
8-3-87	DEERFIELD DEV. CORP.	Lathem Susan L.	649	78	WD	91 ⁵⁰ 91
4-26-88	Lathem, Susan L.	Linda Lingerfelt, Donald &	712	225	W	14 ³⁰
2-1-89	Lingerfelt, Donald &	Linda Staton, Glenn M.	774	165	WD	788 ⁰
10/89	STATON, GLENN M.	LIBERTY MORTGAGE CORP.	830	165	DUP	-0-
10/89	LIBERTY MORTGAGE CORP.	SECRETARY OF HOUSING & URBAN DEVEL	830	168	W	-0-
3/6/90	Secretary of Housing & Urban	Tocona, Dorothy H.	855	535	W	-

City	G.M.D.	L.D.	L.L.	Dimensions	Acreage				
					Return	Deed	Plat	Comp.	Used
		15	484						

Subdivision	Block	Lot	Plat Bk.	Page
DEERFIELD		3	29	103

Brief Legal Description



Property
 Acquired From:
 Acct. No.

MAP BLOCK, PAR SUB
 OLD: 1548A 004
 NEW: 1515C 004


15-48A		4
Map	Block	Parcel

Date	Grantor (From)	Grantee (To)	D.B.	Pg.	Type	W.D. Cons
1-15-87	DEERFIELD DRU. CORP.	Reece Robert Builders	601	548	WD	13 ³⁰
4-13-89	Reece, Robert Builders	Betty D. Musgrave, Andrew R.	786 788	604 515	WD WD	16- ³⁰ 169 ⁹⁰

City	G.M.D.	L.D.	L.L.	Dimensions	Acreage				
		15	484		Return	Deed	Plat	Comp.	Used

Subdivision	Block	Lot	Plat Bk.	Page
DEERFIELD		4	29	103

Brief Legal Description



Property
 Acquired From:
 Acct. No.

MAP BLOCK PAR SUB
 OLD: 1548A. 005
 NEW: 1515C 005


15-48A		5
Map	Block	Parcel

Date	Grantor (From)	Grantee (To)	D.B.	Pg.	Type	W.D. Cons
8-3-87	DEERFIELD DEV. GRP.	Lathem Susan L.	649	78	WO	91 ⁵⁰ / _{9/15}
5-17-89	Lathem Susan L.	d/b/a D & L Builders Lingerfelt Donald P.	794	460	WD	14 ³⁰
8/89	d/b/a D & L BUILDERS LINGERFELT, DONALD P.	d/b/a DANNE CAUCHY, PAT P.	809	641	W	25 ⁰⁰

City	G.M.D.	L.D.	L.L.	Dimensions	Acreage				
		15	484		Return	Deed	Plat	Comp.	Used

Subdivision	Block	Lot	Plat Bk.	Page
DEERFIELD		5	29	103

Brief Legal Description




Property
 Acquired From:
 Acct. No.

MAP BLOCK PAR SUB
 OLD: 1548A 006
 NEW: 1515C 006

15-48A		6
Map	Block	Parcel

Date	Grantor (From)	Grantee (To)	D.B.	Pg.	Type	W.D. Cons
8-3-87	DEERFIELD DEV. CORP.	Lathem Susan L.	649	78	WD	91 ⁵⁰ 7 ¹⁰⁵
8-17-87	Lathem, Susan L.	Martin, Larry & Linda L & L Construction	461A 653	593	WD	14 ³⁰
1-16-89	L & L Construction	Lynn E. Salomee, Edward I.	771	654	WD	77 ⁰⁰

City	G.M.D.	L.D.	L.L.	Dimensions	Acreage				
					Return	Deed	Plat	Comp.	Used
		15	484						
Subdivision					Block	Lot	Plat Bk.	Page	
DEERFIELD						6	29	103	
Brief Legal Description									



Property
 Acquired From:
 Acct. No.

MAP BLOCK PAR SUB
 OLD: 1548A . 007
 NEW: 1515C 007


15-48A		7
Map	Block	Parcel

Date	Grantor (From)	Grantee (To)	D.B.	Pg.	Type	W.D. Cons
4-4-86	DEERFIELD DEV. CORP.	P.E.M. Construction	534	122	WD	12 ⁸⁰
10-30-86	P.E.M. Construction	Couch, Jon P.	581	22	WD	79 ⁵⁰

City	G.M.D.	L.D.	L.L.	Dimensions	Acreage				
		15	484		Return	Deed	Plat	Comp.	Used


Subdivision	Block	Lot	Plat Bk.	Page
DEERFIELD		7	29	103

Brief Legal Description



Property Acquired From: Acct. No. MAP BLOCK PAR SUB OLD: 1548A 008 NEW: 1515C 008 15-48A 8
Map Block Parcel

Date	Grantor (From)	Grantee (To)	D.B.	Pg.	Type	W.D. Cons
4-4-86	DEERFIELD DEV. CORP.	Pi M Construction	534	129	WD	12 ⁸⁰
2-2-87	Martin, HARRY & Randall Pendley d/b/a Pi M Construction	A. Patrice Hyde, Barry N. &	601 600 610	233 674 171	CWD WD Re-Rev.	10 79 ⁸⁰
City		G.M.D.	L.D.	L.L.	Dimensions	Acreage
			15	484		
					Return	Deed
					Plat	Comp.
					Used	
Subdivision			Block	Lot	Plat Bk.	Page
DEERFIELD				8	29	103
Brief Legal Description						



Property
 Acquired From:
 Acct. No.

M&P BLOCK : PAR SUB
 OLD: 1548A 009
 NEW: 1515C 009


15-48A		9
Map	Block	Parcel

Date	Grantor (From)	Grantee (To)	D.B.	Pg.	Type	W.D. Cons
6-24-86	DEERFIELD DEV. CORP.	Crackerland Construction ^{Co., Inc}	545	146	WD	12 ⁸⁰
12-5-86	Crackerland Construction ^{Co., Inc}	Rohland, Sarah L. & Leo Anthony	587	433	WD	78 ⁰⁰

City	G.M.D.	L.D.	L.L.	Dimensions	Acreage				
		15	484		Return	Deed	Plat	Comp.	Used

Subdivision	Block	Lot	Plat Bk.	Page
DEERFIELD		9	29	103

Brief Legal Description



Property
 Acquired From: MAP BLOCK PAR SUB
 Acct. No. OLD: 1548A 010
NEW: 1515C 010

1548A		10
Map	Block	Parcel

Date	Grantor (From)	Grantee (To)	D.B.	Pg.	Type	W.D. Cons
7-8-86	DEERFIELD DEV. CORP.	Stanley & Giffen Homes ^{Inc}	545	164	WD	1280
4-28-87	Stanley & Giffen Homes ^{Inc}	Edward's James W. ^{Marian L.}	621	663	WD	8190
8-24-92	Edwards, James W. ^{Marian L.}	Mitchell, Harrell ^{Annie J.}	1270	292	WD	80 ⁰⁰

City G.M.D. L.D. L.L. Dimensions Acreage

		15	484			Return	Deed	Plat	Comp.	Used

Subdivision Block Lot Plat Bk. Page

DEERFIELD

Brief Legal Description

	10	29	103
--	----	----	-----

1901

Property
 Acquired From:
 Acct. No.

MAP BLOCK PAR SUB
 OLD: 1548A 011
 NEW: 1515C 011

15-48A		11
Map	Block	Parcel

Date	Grantor (From)	Grantee (To)	D.B.	Pg.	Type	W.D. Cons
4-4-86	DEERFIELD DEV. CORP.	Martin, B.J.	521	149	WD	1280
11-13-86	Martin, B.J.	Martin, Jo Ann	583	509	WD	-0-
11-13-86	Martin, Jo Ann	Micki Turner Robbins, Palmer E	583	573	WD	6990

City	G.M.D.	L.D.	L.L.	Dimensions	Acreage				
					Return	Deed	Plat	Comp.	Used
		15	484						
Subdivision					Block	Lot	Plat	Bk.	Page
DEERFIELD						11	29		103
Brief Legal Description									

100
100
100

Property
 Acquired From:
 Acct. No.

MAP BLOCK PAR SUB
 OLD: 1548A 012
 NEW: 1515C 012


15-48A		12
Map	Block	Parcel

Date	Grantor (From)	Grantee (To)	D.B.	Pg.	Type	W.D. Cons
1986	DEERFIELD DEV. CORP.	d/b/a Creative Construction Buchanan, Martin H.	539	226	WD	1280
4-3-87	d/b/a Creative Const. Buchanan, Martin H.	Dobson, Mary H.	616	336	WD	7190

City	G.M.D.	L.D.	L.L.	Dimensions	Acreage				
		15	484		Return	Deed	Plat	Comp.	Used

Subdivision	Block	Lot	Plat Bk.	Page
DEERFIELD		12	29	103


Brief Legal Description



Page 10

10/10/10

10/10/10



1960

01

1960

Property
 Acquired From:
 Acct. No.

MAP BLOCK PAR SUB
 OLD: 1548A 016
 NEW: 1515C 016


15-48A		16
Map	Block	Parcel

Date	Grantor (From)	Grantee (To)	D.B.	Pg.	Type	W.D. Cons
4-3-86	DEERFIELD DEV. GRP.	^{Billy Jarrett} Chesser, William J. & Linda B.	523	277	WD	1280
7-25-86	^{Billy Jarrett} Chesser, William J. &	Summer, Henry David &	552	94	WD	75 ⁰⁰

City	G.M.D.	L.D.	L.L.	Dimensions	Acreage				
		15	484		Return	Deed	Plat	Comp.	Used

Subdivision	Block	Lot	Plat Bk.	Page
DEERFIELD		16	29	103

Brief Legal Description



Property
Acquired From:
Acct. No.

MAP
OLD: 1548A
NEW: 1515C

BLOCK
PAR
SUB
017
017


15-48A		17
Map	Block	Parcel

Date	Grantor (From)	Grantee (To)	D.B.	Pg.	Type	W.D. Cons
1986	DEERFIELD DEV. CORP.	Fowler, A.L.	523	98	WD	12 ⁸⁰
4-1-87	Fowler, A.L.	Caldwell, Edward M.	618	676	WO	81 ⁵⁰
4-1-87	Caldwell, Edward M.	Caldwell, ^{Susan D.} Edward M.	618	682	WD	-0-

City	G.M.D.	L.D.	L.L.	Dimensions	Acreage				
					Return	Deed	Plat	Comp.	Used
		15	484						

Subdivision	Block	Lot	Plat Bk.	Page
DEERFIELD		17	29	103

Brief Legal Description




Property
 Acquired From:
 Acct. No.

MAP BLOCK PAR SUB
 OLD: 1548A 018
 NEW: 1515C 018

15-48A		18
Map	Block	Parcel

Date	Grantor (From)	Grantee (To)	D.B.	Pg.	Type	W.D.Cons					
5-29-86	DEERFIELD DRU. CORP.	Roper, Ed, Jr.	535	226	WD	128 ⁰					
7-31-86	Roper, Ed, Jr.	Szijarto, Helen	579 557	328 20	Re Rev. WD	90 74 ⁰					
City		G.M.D.	L.D.	L.L.	Dimensions		Acreage				
			15	484			Return	Deed	Plat	Comp.	Used
Subdivision					Block	Lot	Plat	Bk.	Page		
DEERFIELD						18	29		103		
Brief Legal Description											



Property Acquired From: _____ MAP BLOCK PAR SUB
 OLD: 1548A 019
 Acct. No. _____ NEW: 1515C 019


15-48A		19
Map	Block	Parcel

Date	Grantor (From)	Grantee (To)	D.B.	Pg.	Type	W.D. Cons
8-3-87	DEERFIELD DEV. CORP.	Lathem, Susan L. Developers, Inc.	649	78	WD	91 ⁵⁰ 91⁶⁵
12-1-88	Lathem, Susan L. Developers, Inc.	Lathem Builders & Michele M.	757	1083	WD	14 ⁵⁰
3-31-89	Lathem Builders & Michele M.	Holbrook, Wendell R.	783	243	WD	77 ⁹⁰

City	G.M.D.	L.D.	L.L.	Dimensions	Acreage				
		15	484		Return	Deed	Plat	Comp.	Used

Subdivision	Block	Lot	Plat Bk.	Page
DEERFIELD		19	29	103

Brief Legal Description



Property
Acquired From:

MAP BLOCK PAR SUB
OLD: 1548A 020
NEW: 1515C 020

15-48A		20
Map	Block	Parcel


Acct. No. 1915

Date	Grantor (From)	Grantee (To)	D.B.	Pg.	Type	W.D. Cons
1986	DEERFIELD DEV. CORP.	Roper, Ed Jr.	514	489	WD	12 ⁸⁰
8-5-87	Roper, Ed, Jr.	Judith P. O'Hare, Michael L. &	650	354	WD	69 ⁹⁰

City	G.M.D.	L.D.	L.L.	Dimensions	Acreage				
		15	484		Return	Deed	Plat	Comp.	Used

Subdivision	Block	Lot	Plat Bk.	Page
DEERFIELD		20	29	103

Brief Legal Description



Property
 Acquired From:
 Acct. No.

MAP BLOCK PAR SUB
 OLD: 1548A . 71 021
 NEW: 1515C 021


15-48A		21
Map	Block	Parcel

Date	Grantor (From)	Grantee (To)	D.B.	Pg.	Type	W.D. Cons
3-13-86	DEERFIELD DEV. CORP.	Jackson, R. Dan	516	681	WD	63 ⁵⁰
7-25-86	Jackson, R. Dan	Lathem Realty, Inc	549	473	WD	75 ⁵⁰
9-4-87	Lathem Realty, Inc.	Riebow, Byron L. ^{Hilda L.}	660	529	WD	83 ⁷⁰

City	G.M.D.	L.D.	L.L.	Dimensions	Acreage				
		15	484		Return	Deed	Plat	Comp.	Used

Subdivision	Block	Lot	Plat Bk.	Page
DEERFIELD		21	29	103


Brief Legal Description



Property	MAP	BLOCK	PAR	SUB				
Acquired From:	OLD: 1548A	11	022			15-48A	22	
Acct. No.	NEW: 1515C		022			Map	Block	Parcel

Date	Grantor (From)	Grantee (To)	D.B.	Pg.	Type	W.D. Cons
4-3-86	DEERFIELD DEV. CORP.	^{Billy Jarrett} Chesser, William J. &	523	267	WD	1280
12-13-86	^{Billy Jarrett} Chesser, William J. &	^{Sandra L.} Redmond, Paul C. &	588	205	WD	6540

City	G.M.D.	L.D.	L.L.	Dimensions	Acreage				
		15	484		Return	Deed	Plat	Comp.	Used
Subdivision					Block	Lot	Plat Bk.	Page	
DEERFIELD						22	29	103	
Brief Legal Description									



Property Acquired From: Acct. No. MAP OLD: 1548A NEW: 1515C BLOCK 1 PAR 023 SUB 023


15-48A Map Block Parcel 23

Table with columns: Date, Grantor (From), Grantee (To), D.B., Pg., Type, W.D. Cons.

Table with columns: City, G.M.D., L.D., L.L., Dimensions, Acreage, Return, Deed, Plat, Comp., Used

Table with columns: Subdivision, Block, Lot, Plat Bk., Page

Brief Legal Description




Property Acquired From:	MAP BLOCK	PAR SUB		
Acct. No.	OLD: 1548A F-7	024		
	NEW: 1515C	024	15-48A	24
		Photo	Call No	Map Block Parcel

Date	Grantor (From)	Grantee (To)	D.B.	Pg.	Type	W.D. Cons
3-13-86	DEERFIELD DEV. CORP.	Lathem Realty, Inc.	517	124	WD	12 ⁸⁰

City	G.M.D.	L.D.	L.L.	Dimensions	Acreage				
		15	484		Return	Deed	Plat	Comp.	Used

Subdivision	Block	Lot	Plat Bk.	Page
DEERFIELD		24	29	103

Brief Legal Description



Property
Acquired From:
Acct. No.

MAP BLOCK PAR SUB
OLD: 1548A 025
NEW: 1515C 025

15-48A		25
Map	Block	Parcel

Date	Grantor (From)	Grantee (To)	D.B.	Pg.	Type	W.D. Cons
4-21-86	DEERFIELD DEV. CORP.	Wright's Custom Homes ^{Inc.}	525	304	WD	1280
3-31-87	Wright's Custom Homes ^{Inc}	Helen S. Blevins Charles & E.	616	315	WD	7990
3/28/88	Helen S. Blevins Charles & E.	Tamela S. Vallimont, Howard Lt	699	585	W	8390

City	G.M.D.	L.D.	L.L.	Dimensions	Acreage				
					Return	Deed	Plat	Comp.	Used
		15	484						
Subdivision				Block	Lot	Plat	Bk.	Page	
DEERFIELD					25		29	103	
Brief Legal Description									



Property
 Acquired From:
 Acet. No: 1775 Do

MAP BLOCK PAR SUB
 OLD: 1548A 026
 NEW: 1515C 026


15-48A		26
Map	Block	Parcel

Date	Grantor (From)	Grantee (To)	D.B.	Pg.	Type	W.D. Cons
2-24-86	DEERFIELD DEV. CORP.	Roper, Ed Jr.	664 512	68 99	W.D. W.D.	1280
9-17-87	Roper, Ed, Jr.	Miller, Judith J.	660	464	W.D.	69 ⁰⁰

City	G.M.D.	L.D.	L.L.	Dimensions	Acreage				
		15	484		Return	Deed	Plat	Comp.	Used

Subdivision	Block	Lot	Plat Bk.	Page
DEERFIELD		26	29	103

Brief Legal Description



Property
 Acquired From:
 Acct. No.

MAP BLOCK PAR SUB
 OLD: 1548A 027
 NEW: 1515C 027

15-48A		27
Map	Block	Parcel

Date	Grantor (From)	Grantee (To)	D.B.	Pg.	Type	W.D. Cons
3-13-86	DEERFIELD DEV. CORP.	Lathem Realty Inc.	517	124	WD	63 ⁸⁰
11-21-86	Lathem Realty Inc.	Abeyta, Ronald W. ^{Marylou}	584	528	WD	83 ⁹⁰
11-21-86	Abeyta, Ronald W. ^{Marylou}	Abeyta, Marylou	608	228	WD	-0-
8/89	ABEYTA, MARYLOU	BOHR, V. DAVID ^{M. DANE}	819	534	W	89 ⁹⁰


City	G.M.D.	L.D.	L.L.	Dimensions	Acreage				
		15	484		Return	Deed	Plat	Comp.	Used
Subdivision					Block	Lot	Plat Bk.	Page	
DEERFIELD						27	29	103	
Brief Legal Description									



Property	MAP	BLOCK	PAR	SUB		
Acquired From:	OLD: 1548A	48-7	028		15-48A	28
Acct. No.			Photo	Call No	Map	Block
	NEW: 1515C		028			Parcel

Date	Grantor (From)	Grantee (To)	D.B.	Pg.	Type	W.D. Cons
2-12-86	DEERFIELD DEV. CORP.	Kelley, Jerry	518	78	WD	12 ⁸⁰
7-30-87	Kelley, Jerry 1/2 int.	Kelley, Janet 1/2 int.	647	550	410	-0-
6-10-88	Kelley, Janet Gail	Kelley, Jerry	741	572	QCD	-0-
6-30-88	Kelley, Jerry	Helen V. C. Cosgrove Cosgrove, Thomas J. &	724	530	WD	72 ⁸⁰

City	G.M.D.	L.D.	L.L.	Dimensions	Acreage				
		15	483 484		Return	Deed	Plat	Comp.	Used
Subdivision					Block	Lot	Plat Bk.	Page	
DEERFIELD						28	29	103	
Brief Legal Description									



Property
 Acquired From:
 Acct. No.

MAP BLOCK PAR SUB
 OLD: 1548A 029
 NEW: 1515C 029


15-48A		29
Map	Block	Parcel

Date	Grantor (From)	Grantee (To)	D.B.	Pg.	Type	W.D. Cons
1986	DEERFIELD DEV. CORP.	Fowler, A.L.	523	102	WD	12 ⁸⁰
9-1-87	Fowler, A.L.	Deborah G. Sudderth, James M. &	664	170	WD	74 ⁷⁰

City	G.M.D.	L.D.	L.L.	Dimensions	Acreage				
					Return	Deed	Plat	Comp.	Used
		15	484						

Subdivision	Block	Lot	Plat Bk.	Page
DEERFIELD		29	29	103

Brief Legal Description




Property Acquired From:	MAP: BLOCK PAR SUB	15-48A		
Acct. No.	OLD: 1548A# 8-7	030		30
	NEW: 1515C	Photo	Call No	Map Block Parcel
		030		

Date	Grantor (From)	Grantee (To)	D.B.	Pg.	Type	W.D. Cons
4-18-86	DEERFIELD DEV. CORP.	Herndon Kenny	531	3	WD	12 ⁸⁰
12-4-86	Herndon, Kenny	Leslie L. Mason, William R., Jr.	586	399	WD	69 ⁰⁰

City	G.M.D.	L.D.	L.L.	Dimensions	Acreage				
		15	484		Return	Deed	Plat	Comp.	Used

Subdivision	Block	Lot	Plat Bk.	Page
DEERFIELD		30	29	103

Brief Legal Description



Property
 Acquired From:
 Acct. No.

MAP BLOCK PAR SUB
 OLD: 1548A : 031
 NEW: 1515C 031


15-48A		31
Map	Block	Parcel

Date	Grantor (From)	Grantee (To)	D.B.	Pg.	Type	W.D. Cons
3-24-87	DEERFIELD DEV. CORP.	Martin, LARRY & Linda L & L Construction Company	611	441	WD	14 ³⁰
6-2-87	Martin, Larry & Linda	Stone, R. L.	635	384	WD	79 ²⁰
3-1-90	Stone, Richardson	Wallace, Amy Lee Stone	855	15	Gift	—

City	G.M.D.	L.D.	L.L.	Dimensions	Acreage				
					Return	Deed	Plat	Comp.	Used
		15	484						

Subdivision	Block	Lot	Plat Bk.	Page
DEERFIELD		31	29	103

Brief Legal Description




Property
 Acquired From:
 Acct. No.

MAP BLOCK PAR SUB
 OLD: 1548A 032
 NEW: 1515C - 032

15-48A		32
Map	Block	Parcel

Date	Grantor (From)	Grantee (To)	D.B.	Pg.	Type	W.D. Cons
4-21-86	DEERFIELD DEV. CORP.	Wrights Custom Homes Inc.	525	301	WD	12 ⁸⁰
2-20-87	Homes, Inc Wrights Custom	Opal B. Lowers Patrick D. &	604	500	WD	85 ⁹⁰
4-26-89	Opal B. Lowers, Patrick D. &	Mark Alan Lowers, Stephen DeWayne &	790	29	WD	9 ⁰⁰

City	G.M.D.	L.D.	L.L.	Dimensions	Acreage				
		15	484		Return	Deed	Plat	Comp.	Used
Subdivision					Block	Lot	Plat Bk.	Page	
DEERFIELD						32	29	103	
Brief Legal Description									



Property
 Acquired From:
 Acct. No.

MAP BLOCK PAR SUB
 OLD: 1548A 033
 NEW: 1515C 033


15-48A		33
Map	Block	Parcel

Date	Grantor (From)	Grantee (To)	D.B.	Pg.	Type	W.D. Cons
6-6-86	DEERFIELD DEV. CORP.	d/b/a Creative Construction Buchanan Martin H.	539	210	WD	12 ⁸⁰
3-30-87	d/b/a Creative Construction Buchanan, Martin H.	L. Michelle Reid Roberts, Jeffrey A.	614	366	WD	71 ⁹⁰

City	G.M.D.	L.D.	L.L.	Dimensions	Acreage				
		15	484		Return	Deed	Plat	Comp.	Used

Subdivision	Block	Lot	Plat Bk.	Page
DEERFIELD		33	29	103


Brief Legal Description



Property Acquired From: Acct. No. MAP OLD: 1548A NEW: 1515C BLOCK 1 PAR 034 SUB 034

15-48A		34
Map	Block	Parcel

Date	Grantor (From)	Grantee (To)	D.B.	Pg.	Type	W.D.	Cons	
4-4-86	DEERFIELD DEV. CORP.	Pem Construction	532	350	WD	12	80	
12-19-86	Pem Construction	Donna S. Morris, Forest K. E.	591	574	WD	78	90	
City		G.M.D.	L.D.	L.L.	Dimensions		Acreage	
			15	484				
Subdivision					Block	Lot	Plat	Bk. Page
DEERFIELD						34	29	103
Brief Legal Description								



Property
 Acquired From:
 Acct. No.

MAP BLOCK PAR SUB
 OLD: 1548A 035
 NEW: 1515C 035


15-48A		35
Map	Block	Parcel

Date	Grantor (From)	Grantee (To)	D.B.	Pg.	Type	W.D. Cons
8-3-87	DEERFIELD DEV. CORP.	Lathem, Susan L.	649	45	WD	71 ¹⁰ / _{7, 105}
8-10-87	Lathem, Susan L.	Chesser, William	652	81	WD	14 ³⁰
11-1-88	Chesser, William	Etowah Bank	751	93	DUP	81 ⁸⁰
1-27-89	Etowah Bank	Smith, Brian R. ^{Terri Lynn}	769	405	WD	71 ⁷⁰

City	G.M.D.	L.D.	L.L.	Dimensions	Acreage				
		15	484		Return	Deed	Plat	Comp.	Used

Subdivision	Block	Lot	Plat Bk.	Page
DEERFIELD		35	29	103

Brief Legal Description



Property
 Acquired From:
 Acct. No.

MAP BLOCK, PAR SUB
 OLD: 1548A 036
 NEW: 1515C 036


15-48A		36
Map	Block	Parcel

Date	Grantor (From)	Grantee (To)	D.B.	Pg.	Type	W.D. Cons
7-11-86	DEERFIELD DEV. CORP.	Dunn, Norris	547	103	WD	12 ⁸⁰
2-26-87	Dunn, Norris	Floyd, Calvin M.	606	497	WD	73 ⁵⁰

City	G.M.D.	L.D.	L.L.	Dimensions	Acreage				
		15	484		Return	Deed	Plat	Comp.	Used

Subdivision	Block	Lot	Plat Bk.	Page
DEERFIELD		36	29	103

Brief Legal Description



Property
Acquired From:

MAP BLOCK; PAR SUB
OLD: 1548A 037
NEW: 1515C 037

15-48A		37
Map	Block	Parcel

~~Acct. No.~~ 3860

Date	Grantor (From)	Grantee (To)	D.B.	Pg.	Type	W.D. Cons
6-30-86	DEERFIELD DRU. GRP.	Dunn, Norris	553	101	WD	12 ⁸⁰
6-9-87	Dunn, Norris	Kathryn K. Newman, Charles T.	637	48	WD	73 ⁰⁰
			650	279	Re-Rev	—

City	G.M.D.	L.D.	L.L.	Dimensions	Acreage				
		15	484		Return	Deed	Plat	Comp.	Used

Subdivision	Block	Lot	Plat Bk.	Page
DEERFIELD		37	29	103

Brief Legal Description




Property Acquired From:	MAP BLOCK PAR SUB	15-48A		38
Acct. No. 3880	OLD: 1548A-7 NEW: 1515C	038	038	
Crescent Street	Photo	Call No	Map	Block
			Parcel	

Date	Grantor (From)	Grantee (To)	D.B.	Pg.	Type	W.D. Cons
4-24-86	DEERFIELD DEV. CORP.	Dunn, Norris	532	522	WD	12 ⁸⁰
3-11-87	Dunn, Norris	Debbie S. Mc Clendon, Steven E.	611	376	WD	69 ⁹⁰

City	G.M.D.	L.D.	L.L.	Dimensions	Acreage				
		15	484		Return	Deed	Plat	Comp.	Used

Subdivision	Block	Lot	Plat Bk.	Page
DEERFIELD		38	29	103

Brief Legal Description



Property
Acquired From:

MAP BLOCK . PAR SUB
OLD: 1548A 039

Acct. No. 3900

NEW: 1515C 039

<u>15-48A</u>		<u>39</u>
Map	Block	Parcel

Date	Grantor (From)	Grantee (To)	D.B.	Pg.	Type	W.D. Cons
4-4-86	DEERFIELD DEV. CORP.	L & L Construction	529	611	WD	12 ⁸⁰
10-6-86	L & L Construction	Cheri A. Petty, James R. &	572	500	CWO	-0-
11-29-89	Cheri A. Petty, James R. &	Sharon L Woody, Kevin R. &	607	610	WD	79 ⁹⁰
			839	313	WD	86 ⁵⁰

City	G.M.D.	L.D.	L.L.	Dimensions	Acreage				
		15	484		Return	Deed	Plat	Comp.	Used

Subdivision	Block	Lot	Plat Bk.	Page
DEERFIELD		39	29	103

Brief Legal Description



Property
 Acquired From:
 Acct. No.

MAP BLOCK PAR SUB
 OLD: 1548A 040
 NEW: 1515C 040


15-48A		40
Map	Block	Parcel

Date	Grantor (From)	Grantee (To)	D.B.	Pg.	Type	W.D. Cons
8-3-87	DEERFIELD DRV. CORP.	Lathem, Susan L.	649	78	WD	91 ⁵⁰ / ₉ lots
12-29-87	Lathem, Susan L. Developers, Inc.	Lathem Builders &	682	482	WD	14 ³⁰
5-19-89	Lathem Builders & Developers, Inc.	Williams, Scott E.	794	543	WD	76 ⁰⁰ / ₁₀₀ -

City	G.M.D.	L.D.	L.L.	Dimensions	Acreage				
					Return	Deed	Plat	Comp.	Used
		15	484						

Subdivision	Block	Lot	Plat Bk.	Page
DEERFIELD		40	29	103

Brief Legal Description



Property	MAP . BLOCK	PAR	SUB .	15-48A		41
Acquired From:	OLD: 1548A-7	041		Map	Block	Parcel
Acct. No.		Photo	Call No			


NEW: 1515C 041

Date	Grantor (From)	Grantee (To)	D.B.	Pg.	Type	W.D. Cons
4-4-86	DEERFIELD DEV. CORP.	L & L Construction	529	616	WD	12 ⁸⁰
10-31-87	L & L Construction	Maryellen L. Renaud, Richard W., Sr.	672	23	WD	79 ⁹⁰

City	G.M.D.	L.D.	L.L.	Dimensions	Acreage				
					Return	Deed	Plat	Comp.	Used
		15	484						

Subdivision	Block	Lot	Plat Bk.	Page
DEERFIELD		41	29	103


Brief Legal Description



Property Acquired From:	MAP OLD: 1548A-7	BLOCK 042	PAR 042	SUB	15-48A		42
Acct. No.	NEW: 1515C		Photo 042	Call No	Map	Block	Parcel

Date	Grantor (From)	Grantee (To)	D.B.	Pg.	Type	W.D. Cons
6-30-86	DEERFIELD DEV. CORP.	Reece Robert Glenn	543	578	WD	1280
8-31-87	Reece, Robert Glenn	Rodebush Phillip W. ^{Stacy A.}	656	584	WD	7090
8-10-92	Rodebush Phillip W.	^{N/K/A Stacy A. Fesler} Rodebush Stacy A.	1264	112	QCD	-
8-10-92	^{F/K/A Stacy A. Rodebush} Fesler, Stacy A.	^{Stacy A. Fesler} Fesler, David W. &	1264	120	WD	-


City	G.M.D.	L.D.	L.L.	Dimensions	Acreage				
					Return	Deed	Plat	Comp.	Used
		15	484						
Subdivision					Block	Lot	Plat Bk.	Page	
DEERFIELD						42	29	103	
Brief Legal Description									



Property	MAP	BLOCK	PAR	SUB			
Acquired From:	OLD: 1548A		043			15-48A	
Acct. No.	NEW: 1515C		043			Map	Block
							Parcel

Date	Grantor (From)	Grantee (To)	D.B.	Pg.	Type	W.D. Cons
8-3-87	DEERFIELD DEV. CORP.	Lathem, Susan L.	649	78	WD	91 ⁵⁰ / _{9^{1st}}
8-27-87	Lathem Susan L. Norris Dunn Builders, Inc.	Dunn, Norris Janet M.	656	159	WD	14 ³⁰
10-30-87	Dunn, Norris &	Sergent, Steve &	670	606	WD	81 ⁹⁰

City	G.M.D.	L.D.	L.L.	Dimensions	Acreage				
		15	484		Return	Deed	Plat	Comp.	Used
Subdivision					Block	Lot	Plat Bk.	Page	
DEERFIELD						43	29	103	
Brief Legal Description									




Property Acquired From: Acct. No.	MAP : BLOCK OLD: 1548A-4-3 NEW: 1515C	PAR SUB 044 Photo Call No 044	15-48A		44
			Map	Block	Parcel

Date	Grantor (From)	Grantee (To)	D.B.	Pg.	Type	W.D. Cons
2/5/04	DEERFIELD DEV. CORP.	DIKOUSKI, TIMOTHY TRAHAN	10952	111	TAX SALE DEED	

City	G.M.D.	L.D.	L.L.	Dimensions	Acreage				
					Return	Deed	Plat	Comp.	Used
		15	484						

Subdivision	Block	Lot	Plat Bk.	Page
DEERFIELD		44	29	103

Brief Legal Description



Property
 Acquired From:
 Acct. No.

MAP BLOCK PAR SUB
 OLD: 1548A 045
 NEW: 1515C 045


15-48A		45
Map	Block	Parcel

Date	Grantor (From)	Grantee (To)	D.B.	Pg.	Type	W.D. Cons
1986	DEERFIELD DEV. CORP.	Roper, Ed Jr.	514	484	WD	1280
8-21-86	Roper, Ed Jr.	McCendon, Roy M. & ^{Della Faye}	557	454	WD	7690

City	G.M.D.	L.D.	L.L.	Dimensions	Acreage				
		15	484		Return	Deed	Plat	Comp.	Used

Subdivision	Block	Lot	Plat Bk.	Page
DEERFIELD		45	29	103

Brief Legal Description



Property
 Acquired From:
 Acct. No.

MAP BLOCK: PAR SUB
 OLD: 1548A 046
 NEW: 1515C 046


15-48A		46
Map	Block	Parcel

Date	Grantor (From)	Grantee (To)	D.B.	Pg.	Type	W.D. Cons
8-18-86	DEERFIELD DEV. CORP.	Roper, Ed Jr.	557	396	WD	12 ⁸⁰
7-19-88	Roper, Ed, Jr.	Suzanne M. Willhite, Lynn A. &	729	542	WD	70 ⁶⁰

City	G.M.D.	L.D.	L.L.	Dimensions	Acreage				
					Return	Deed	Plat	Comp.	Used
		15	484						

Subdivision	Block	Lot	Plat Bk.	Page
DEERFIELD		46	29	103

Brief Legal Description



Property
Acquired From:
Acct. No.

MAP BLOCK PAR : SUB
OLD: 1548A 047
NEW: 1515C 047


15-48A		47
Map	Block	Parcel

Date	Grantor (From)	Grantee (To)	D.B.	Pg.	Type	W.D.	Cons
11-4-86	DEERFIELD DEV. CORP.	Roper, Ed Jr.	577	639	WD	12	80
2-26-88	Roper, Ed, Jr.	Carol M. COX, Daniel R. &	695	519	W	24	60

City	G.M.D.	L.D.	L.L.	Dimensions	Acreage				
					Return	Deed	Plat	Comp.	Used
		15	484						

Subdivision	Block	Lot	Plat Bk.	Page
DEERFIELD		47	29	103

Brief Legal Description



Property
 Acquired From:
 Acct. No.

MAP - BLOCK PAR SUB
 OLD: 1548A: 048
 NEW: - 1515C: 048


15-48A		48
Map	Block	Parcel

Date	Grantor (From)	Grantee (To)	D.B.	Pg.	Type	W.D. Cons
3-13-86	DEERFIELD DEV. CORP.	Jackson, R. Dan	516	681	WD	12 ⁸⁰
7-25-86	Jackson, R. Dan	Lathem Realty, Inc	549	473	WD	7 ⁵⁰ / ₅₁₀₅
7-30-87	Lathem Realty, Inc	Gatchalian, Gabriel C. ^{Diane L. 650}	7	12	WD	84 ⁵⁰

City	G.M.D.	L.D.	L.L.	Dimensions	Acreage				
					Return	Deed	Plat	Comp.	Used
		15	484						

Subdivision	Block	Lot	Plat Bk.	Page
DEERFIELD		48	29	103

Brief Legal Description



Property
 Acquired From:
 Acct. No.

MAP BLOCK PAR SUB
 OLD: 1548A 049
 NEW: 1515C 049


15-48A		49
Map	Block	Parcel

Date	Grantor (From)	Grantee (To)	D.B.	Pg.	Type	W.D. Cons
6-27-86	DEERFIELD DEV. CORP.	Billy Gene Jarrett Chesser William J. &	544	672	WD	12 ⁸⁰
7-1-87	Billy Gene Jarrett Chesser William J. &	Mullen, Priscilla W.	642	601	WD	69 ⁹⁰

City	G.M.D.	L.D.	L.L.	Dimensions	Acreage				
					Return	Deed	Plat	Comp.	Used
		15	484						

Subdivision	Block	Lot	Plat Bk.	Page
DEERFIELD		49	29	103

Brief Legal Description



Property
 Acquired From:
 Acct. No.

MAP BLOCK PAR SUB
 OLD: 1548A 050
 NEW: 1515C 050


15-48A		50
Map	Block	Parcel

Date	Grantor (From)	Grantee (To)	D.B.	Pg.	Type	W.D. Cons
3-13-86	DEERFIELD DEV. CORP.	Jackson, R Dan	516	681	WD	12 ⁸⁰
7-25-86	Jackson, R Dan	Lathem Realty Inc	549	473	WD	7 ⁵⁰ 5 ¹⁰ 5 ¹⁰
5-22-87	Lathem Realty, Inc	Wanda E. Lowman, Robert D.	629	187	WD	81 ²⁰

City	G.M.D.	L.D.	L.L.	Dimensions	Acreage				
					Return	Deed	Plat	Comp.	Used
		15	484						

Subdivision	Block	Lot	Plat Bk.	Page
DEERFIELD		50	29	103

Brief Legal Description



Property
 Acquired From:
 Acct. No.

MAP BLOCK PAR SUB
 OLD: 1548A 051
 NEW: 1515C 051


15-48A		51
Map	Block	Parcel

Date	Grantor (From)	Grantee (To)	D.B.	Pg.	Type	W.D. Cons
8-3-87	DEERFIELD DR.V. CORP.	Lathem Susan L.	649	78	W/D	91 ⁵⁰ / ₁₀₀
3-13-89	Lathem Susan L.	Lathem Builders ^{Developers, Inc}	779	11	W/D	14 ³⁰ / ₁₀₀
8/89	LATHEM BUILDERS & DEVELOPERS, INC.	FINCH, THOMAS E.				

City	G.M.D.	L.D.	L.L.	Dimensions	Acreage				
		15	484		Return	Deed	Plat	Comp.	Used

Subdivision	Block	Lot	Plat Bk.	Page
DEERFIELD		51	29	103

Brief Legal Description



Property
 Acquired From:
 Acct. No.

MAP BLOCK PAR SUB
 OLD: 1548A 052
 NEW: 1515C 052


15-48A		52
Map	Block	Parcel

Date	Grantor (From)	Grantee (To)	D.B.	Pg.	Type	W.D. Cons
4-17-86	DEERFIELD DEV. CORP.	^{Marcia L.} Anderson, Kenneth G. &	526	250	WD	12 ⁸⁰
3-11-87	^{Marcia L.} Anderson, Kenneth G. &	Potter, Christopher L.	609	22	WD	75 ⁵⁰

City	G.M.D.	L.D.	L.L.	Dimensions	Acreage				
		15	484		Return	Deed	Plat	Comp.	Used

Subdivision	Block	Lot	Plat Bk.	Page
DEERFIELD		52	29	103

Brief Legal Description



Property
 Acquired From:
 Acct. No.

MAP BLOCK PAR SUB
 OLD: 1548A 053
 NEW: 1515C 053


15-48A		53
Map	Block	Parcel

Date	Grantor (From)	Grantee (To)	D.B.	Pg.	Type	W.D. Cons
1-5-86	DEERFIELD DEV. CORP.	Chesser, William	593	179	WD	12 ⁸⁰
6-8-87	Chesser William	Marshall Lyman	635	322	WD	76 ⁹⁰
10-12-92	Marshall, Lyman	Elledd Marshall Marshall, Lyman	1312	103	WD	-5

City	G.M.D.	L.D.	L.L.	Dimensions	Acreage				
		15	484		Return	Deed	Plat	Comp.	Used

Subdivision	Block	Lot	Plat Bk.	Page
DEERFIELD		53	29	103

Brief Legal Description



Property

Acquired From:

Acct. No. 333

MAP

OLD: 1548A

BLOCK

PAR

SUB

054

NEW: 1515C

054

15-48A

Map

Block

54
Parcel

Date	Grantor (From)	Grantee (To)	D.B.	Pg.	Type	W.D. Cons
2-9-87	DEERFIELD DEV. CORP.	Lingerfelt, Linda & Donald	602	186	WD	13 ³⁰
8-28-87	Lingerfelt, Linda & Donald	Stanton, Susan J.	656	112	WD	75 ⁵⁰

City

G.M.D.

L.D.

L.L.

Dimensions

Acreage

Return

Deed

Plat Comp.

Used

15

484

Subdivision

Block

Lot

Plat Bk.

Page


DEERFIELD

54

29

103

Brief Legal Description



Property
 Acquired From:
 Acct. No.

MAP BLOCK | PAR SUB
 OLD: 1548A .055
 NEW: 1515C .055


15-48A		55
Map	Block	Parcel

Date	Grantor (From)	Grantee (To)	D.B.	Pg.	Type	W.D. Cons
8-3-87	DEERFIELD DEV. CORP.	Lathem, Susan L.	649	75	WD	71 ¹⁰ / _{7/10}
10-22-87	Lathem, Susan L.	Lathem Realty, Inc.	672	468	WD	14 ³⁰
11-88	LATHEM REALTY, INC.	DURHAM, MARK D. DIANE A. E.	700	280	C	79.90

City	G.M.D.	L.D.	L.L.	Dimensions	Acreage				
					Return	Deed	Plat	Comp.	Used
		15	484						

Subdivision	Block	Lot	Plat Bk.	Page
DEERFIELD		55	29	103

Brief Legal Description



Property
 Acquired From:
 Acct. No.

MAP BLOCK PAR SUB
 OLD: 1548A 056
 NEW: 1515C 056


15-48A		56
Map	Block	Parcel

Date	Grantor (From)	Grantee (To)	D.B.	Pg.	Type	W.D. Cons
7-29-86	DEERFIELD DEV. CORP.	Billy Gene Jarrett Chesser William J. &	555	481	WD	12 ⁸⁰
1-26-87	Billy Gene Jarrett Chesser William J. &	Emily D. Watkins, John S. &	600	20	WD	12 ⁹⁰
5/89	EMILY D. WATKINS, JOHN S.	BOEMANN, EMILY D.	818	408	QC	-0

City	G.M.D.	L.D.	L.L.	Dimensions	Acreage				
					Return	Deed	Plat	Comp.	Used
		15	484						

Subdivision	Block	Lot	Plat Bk.	Page
DEERFIELD		56	29	103

Brief Legal Description



Property
 Acquired From:
 Acct. No.

MAP BLOCK PAR SUB
 OLD: 1548A 057
 NEW: 1515C 057


15-48A		57
Map	Block	Parcel

Date	Grantor (From)	Grantee (To)	D.B.	Pg.	Type	W.D. Cons
3-13-86	DEERFIELD DEV. CORP.	Lathem Realty, Inc.	517	124	WD	63 ⁸⁰ 51 ¹⁰
12-9-88	Lathem Realty, Inc.	Ashephannel, Brian K.	691	532	W	29 ²⁰

City	G.M.D.	L.D.	L.L.	Dimensions	Acreage				
		15	484		Return	Deed	Plat	Comp.	Used

Subdivision	Block	Lot	Plat Bk.	Page
DEERFIELD		57	29	103

Brief Legal Description




Property Acquired From:	MAP -- BLOCK # PAR SUB	15-48A		58
Acct. No.	OLD: 1548A-1	058	Map	Block
	NEW: 1515C	058		Parcel

Date	Grantor (From)	Grantee (To)	D.B.	Pg.	Type	W.D. Cons
5-30-86	DEERFIELD DEV. CORP.	Ellico, Inc.	535	506	WD	12 ⁸⁰
3-27-87	Ellico, Inc.	Suzanne Ellis Ellis Kenneth G. & i	615	401	WD	59 ⁰⁰
6-30-88	Suzanne Ellis Ellis Kenneth G. & i	Michael R. Sitzberger, Del M. & i	724	658	CWD	0
			724	659	WD	74 ⁰⁰

City	G.M.D.	L.D.	L.L.	Dimensions	Acreage				
		15	484		Return	Deed	Plat	Comp.	Used

Subdivision	Block	Lot	Plat Bk.	Page
DEERFIELD		58	29	103

Brief Legal Description




Property Acquired From:	MAP BLOCK PAR - SUB OLD: 1548A 8-7 NEW: 1515C	059		15-48A		59
Acct. No.		059	Call No	Map	Block	Parcel

Date	Grantor (From)	Grantee (To)	D.B.	Pg.	Type	W.D. Cons
8-3-87	DEERFIELD DEV. CORP.	Lathem, Susan L.	649	75	WD	71 ¹⁰ / ₇ lots
3-10-89	Lathem Susan L.	Leslie E. Whitwell Michael A. Jr.	779	285	WD	0
7/19/96	LESLIE E. & WHITWELL, MICHAEL A. JR.	LOVE JONES & SLOAN, WILLIAM CRAIG	2531	254	WD	2 LOTS 84. ⁰⁰

City	G.M.D.	L.D.	L.L.	Dimensions	Acreage				
		15	483 484		Return	Deed	Plat	Comp.	Used

Subdivision	Block	Lot	Plat Bk.	Page
DEERFIELD		59	29	103

Brief Legal Description



15-48A-59

Form No. BS-511 WARRANTY DEED

STATE OF GEORGIA, CHEROKEE COUNTY

THIS INDENTURE, Made this 10TH day of MARCH in the year of our Lord One Thousand Nine Hundred and EIGHTY-NINE between SUSAN L. LATHEM

of the State of GEORGIA and County of CHEROKEE of the first part, and MICHAEL A. WHITWELL, JR. AND LESLIE E. WHITWELL AS JOINT TENANTS WITH RIGHT OF SURVIVORSHIP AND NOT AS TENANTS IN COMMON

of the State of GEORGIA and County of CHEROKEE of the second part:

WITNESSETH, That the said part Y of the first part, for and in consideration of the sum of deed of gift Dollars, in hand paid at and before the sealing and delivery of these presents, the receipt whereof is hereby acknowledged, has granted, bargained, sold and conveyed, and by these presents do es grant, bargain, sell and convey unto the said parties of the second part their heirs and assigns, all that tract or parcel of land lying and being in

ALL THAT TRACT OR PARCEL OF LAND LYING AND BEING IN LAND LOT 483 AND 484 OF THE 15TH DISTRICT, 2ND SECTION, CHEROKEE COUNTY, GEORGIA, BEING LOT 59, DEERFIELD, AS EPR PLAT RECORDED IN PLAT BOOK 29, PAGE 103, CHEROKEE COUNTY RECORDS, WHICH SAID PLAT IS INCORPORATED HEREIN BY THIS REFERENCE AND MADE A PART OF THIS DESCRIPTION; BEING IMPROVED PROPERTY.

THIS CONVEYANCE IS SUBJECT TO ALL AD VALOREM TAXES NOT YET DUE AND PAYABLE, AND TO ALL RESTRICTIONS AND EASEMENTS OF RECORD.

GEORGIA, CHEROKEE COUNTY CLERK SUPERIOR COURT Filed in office, this 20 day of Mar, 19 89 at 1:00 P M. Recorded in Deed Book 779 Page 285 This 21 day of March 1989 Annette Fleming CLERK

CHEROKEE COUNTY, GA. REAL ESTATE TRANSFER TAX PAID -0- DATE 3-20-89 Annette Fleming CLERK OF SUPERIOR COURT

3/3 Cohn, Super & Walker pd \$5.00

TO HAVE AND TO HOLD, The said bargained premises, together with all and singular the rights, members and appurtenances thereof, to the same being, belonging or in anywise appertaining to the only proper use, benefit and behoof of the said part of the second part, heirs and assigns forever in Fee Simple

And the said part of the first part, for heirs, executors and administrators, will warrant and forever defend the right and title to the above described property unto the said part of the second part heirs and assigns, against the claims of all persons whomsoever.


HER IN WITNESS WHEREOF the said part Y of the first part ha S hereunto set hand and affixed HER seal the day and year first above written

Signed, sealed and delivered in presence of:

Dianna Kieber (Seal) Susan L. Lathem (Seal)

Notary Public, Cherokee County, Georgia My Commission Expires Aug. 27, 1990 (Seal)


Rec 3-21-89



Property Acquired From:	MAP BLOCK PAR SUB		
Acct. No.	OLD: 11548A 7	060	
	Photo	Call No	
	NEW: 1515C	060	
	15-48A		60
	Map	Block	Parcel

Date	Grantor (From)	Grantee (To)	D.B.	Pg.	Type	W.D. Cons
9-12-86	DEERFIELD DRU. CORP.	Reece Robert	564	292	WD	12 ⁸⁰
1-28-87	Reece Robert	Tamara J. Dennard, Michael R. z				
4/26/91	Tamara J. Dennard, Michael R. z	Evans, Daniel L. JP.	986	98	W	87 ⁹⁰

City	G.M.D.	L.D.	L.L.	Dimensions	Acreage				
		15	483 484		Return	Deed	Plat	Comp.	Used
Subdivision					Block	Lot	Plat Bk.	Page	
DEERFIELD						60	29	103	
Brief Legal Description									



Property Acquired From: MAP BLOCK PAR SUB
 Acct. No. OLD: 1548A 061
 NEW: 1515C 061


15-48A		61
Map	Block	Parcel

Date	Grantor (From)	Grantee (To)	D.B.	Pg.	Type	W.D. Cons
4-17-86	DEERFIELD DEV. CORP.	^{Marcia L.} Anderson Kenneth G. &	526	255	WD	12 ⁸⁰
11-29-88	^{Marcia L.} Anderson Kenneth G. &	^{Marcia M.} Dorman Carl E., Jr. &	756	364	WD	80 ⁰⁰
2/28/90	^{Mervia M.} Dorman, Carl E., Jr. &	^{Mervia M.} Honeywell, Charles H. &	854	100	W	—

City	G.M.D.	L.D.	L.L.	Dimensions	Acreage				
		15	484		Return	Deed	Plat	Comp.	Used

Subdivision	Block	Lot	Plat Bk.	Page
DEERFIELD		61	29	103

Brief Legal Description



Property Acquired From:
Acct. No.

MAP BLOCK PAR SUB
OLD: 1548A 062
NEW: 1515C 062


15-48A		62
Map	Block	Parcel

Date	Grantor (From)	Grantee (To)	D.B.	Pg.	Type	W.D. Cons
3-13-86	DEERFIELD DEV. CORP.	Jackson, R. Dan	516	681	WD	12 ⁸⁰
7-25-86	Jackson, R. Dan	Lathem Realty, Inc.	549	473	WD	7 ⁵⁰
12-30-86	Lathem Realty, Inc.	Patricia J. Bartz, Christopher D.	594	578	WD	84 ⁵⁰

City	G.M.D.	L.D.	L.L.	Dimensions	Acreage				
		15	483 484		Return	Deed	Plat	Comp.	Used

Subdivision	Block	Lot	Plat	Bk.	Page
DEERFIELD		62	29		103

Brief Legal Description



Property
 Acquired From:
 Acct. No.

MAP BLOCK PAR SUB
 OLD: 1548A 063
 NEW: 1515C 063

15-48A		63
Map	Block	Parcel

Date	Grantor (From)	Grantee (To)	D.B.	Pg.	Type	W.D. Cons
4-3-86	DEERFIELD DRU. CORP.	<i>Billy Jarrett</i> Chesser, William J. &	523	272	WD	12 ⁸⁰
7-3-86	<i>Billy Jarrett</i> Chesser, William J. &	Houston, Lelia Wyatt	546	698	WD	64 ⁰⁰

City	G.M.D.	L.D.	L.L.	Dimensions	Acreage				
		15	483 484		Return	Deed	Plat	Comp.	Used

Subdivision	Block	Lot	Plat	Bk.	Page
DEERFIELD		63	29		103

Brief Legal Description

10

Property
 Acquired From:
 Acct. No.

MAP BLOCK PAR SUB
 OLD: 1548A 064
 NEW: 1515C 064


15-48A		64
Map	Block	Parcel

Date	Grantor (From)	Grantee (To)	D.B.	Pg.	Type	W.D. Cons
1986	DEERFIELD DEV. CORP.	Kelley Jerry	518	72	WD	12 ⁸⁰
3-30-88	Kelley, Jerry	Robbie A. Owens, W. Allen +	701	350	W	73 ⁶⁰
11-10-92	Owens, W. Allen	Owens, Robbie A.	1402	109	QCD	75 ⁰⁰

City	G.M.D.	L.D.	L.L.	Dimensions	Acreage				
					Return	Deed	Plat	Comp.	Used
		15	483 484						

Subdivision	Block	Lot	Plat Bk.	Page
DEERFIELD		64	29	103

Brief Legal Description



Property
Acquired From:

MAP BLOCK PAR SUB
OLD: 1548A 065
NEW: 1515C 065

15-48A		65
Map	Block	Parcel

Acet. No. 1665 L

Date	Grantor (From)	Grantee (To)	D.B.	Pg.	Type	W.D. Cons
6-18-87	DEERFIELD DRU. CORP.	L & L Construction	636	476	WD	12 30
11-30-87	L & L Construction ANNE F.	Moore, G. Russell & Anne F.	676	179	WD	87 ⁰⁰
3-11-92	MOORE, G. RUSSELL &	ESTEY, JOHN & EVELYN F.	678 1166	169 34	Re-Rec. WD	89.00

City	G.M.D.	L.D.	L.L.	Dimensions	Acreage				
		15	483		Return	Deed	Plat	Comp.	Used

Subdivision	Block	Lot	Plat Bk.	Page
DEERFIELD		65	29	103

Brief Legal Description

YOL

I

Property
 Acquired From:
 Acct. No.

MAP BLOCK PAR SUB
 OLD: 1548A 066
 +
 NEW: 1515C 066


15-48A		66
Map	Block	Parcel

Date	Grantor (From)	Grantee (To)	D.B.	Pg.	Type	W.D. Cons
11-6-86	DEERFIELD DEV. CORP.	L & L Construction	581	610	WD	12 ⁸⁰
4-16-87	L & L Construction	Pearson, Martin F.	621	71	WD	81 ⁹⁰
4-16-87	Pearson, Martin F.	Pearson, ^{Gerald Keller} Martin F.	624	377	WD	6 ⁰⁰
12-12-88	Keller, Gerald	Pearson, Martin F.	758	159	WD	6 ⁰⁰

City	G.M.D.	L.D.	L.L.	Dimensions	Acreage				
					Return	Deed	Plat	Comp.	Used
		15	483						

Subdivision	Block	Lot	Plat Bk.	Page
DEERFIELD		66	29	103

Brief Legal Description



Property Acquired From:	MAP BLOCK PAR SUB OLD: 1548A-1	15-48A	67
Acct. No.	NEW: 1515C	Map	Block
			Parcel

Date	Grantor (From)	Grantee (To)	D.B.	Pg.	Type	W.D. Cons
8-3-87	DEERFIELD DEV. CORP.	Lathem Susan L.	649	75	WD	71 ¹⁰ / _{7.125}
2388	Lathem Susan L.	Developer, Inc. Lathem Builders &	2534 689	302 97	CORR W	14 ³⁰
3/89	LATHEM BUILDERS & DEVELOPERS, INC.	MICHAEL A. JR WHITWELL, LESLIE E.	779 791	277 478	W	81 ⁵⁰
7/19/96	LESLIE E. & WHITWELL, MICHAEL A. JR	JONE JONES SLOAN, WILLIAM CRAIG	2534 2531	304 254	CORR W/D	2 LOTS. 84.00

City	G.M.D.	L.D.	L.L.	Dimensions	Acreage				
		15	483		Return	Deed	Plat	Comp.	Used
Subdivision					Block	Lot	Plat	Bk.	Page
DEERFIELD						67e	29		103
Brief Legal Description					Very small portion lot 68				

1944

1944

1944

1944

1944

1944

Property
 Acquired From:
 Acct. No.

MAP BLOCK PAR SUB
 OLD: 1548A 068
 NEW: 1515C 068

15-48A		68
Map	Block	Parcel

Date	Grantor (From)	Grantee (To)	D.B.	Pg.	Type	W.D. Cons					
8-3-87	DEERFIELD DEV. CORP.	Latham, Susan L.	649	75	WD	71 ¹⁰ / ₇ <i>to</i>					
6/89	LATHAM, SUSAN L.	LINGERFELT, DONALD P.	800	234	W	14.30					
2-3-90	Lingerfelt, Donald P.	<i>401A, D&L Builders</i> Lingerfelt, Donald P.	859	340	WD	0					
2-27-90	D&L Builders	Linda K. Stauf, Bruce W. &	859	341	WD	82 ⁹⁰					
City		G.M.D.	L.D.	L.L.	Dimensions		Acreage				
			15	483			Return	Deed	Plat	Comp.	Used
Subdivision							Block	Plot	Plat Bk.	Page	
DEERFIELD								<i>Plot 16</i> 68	29	103	
Brief Legal Description <i>Very small portion of this lot used with parcel 67.</i>											



14

15

16

17

18

19

20

21

22

23

24

25

26

27

28

29

30

31

32

33

34

35

36

37

38

39

40

41

42

43

44

45

46

47

48

49

50

51

52

53

54

55

56

57

58

59

60

61

62

63

64

65

66

67

68

69

70

71

72

73

74

75

76

77

78

79

80

81

82

83

84

85

86

87

88

89

90

91

92

93

94

95

96

97

98

99

100

Property Acquired From:	MAP BLOCK PAR SUB OLD: 1548A-7	15-48A		69
Acct. No.	NEW: 1515C	Photo	Call No	Map Block Parcel
		069		

Date	Grantor (From)	Grantee (To)	D.B.	Pg.	Type	W.D. Cons					
3-13-86	DEERFIELD DEV. CORP.	Lathem Realty Inc	517	124	WD	12 ⁸⁰					
11-14-86	Lathem Realty, Inc.	DAVIS, Richard J.	586	276	WD	84 ⁵⁰					
11-14-86	DAVIS, Richard J.	DAVIS, Richard J. & Mary A.	589	75	WD	0					
2-26-88	DAVIS, MARY A.	DAVIS, Richard J.	693	267	W	2 ⁵⁰					
City		G.M.D.	L.D.	L.L.	Dimensions		Acreage				
			15	483			Return	Deed	Plat	Comp.	Used
Subdivision							Block	Lot	Plat Bk.	Page	
DEERFIELD								69	29	103	
Brief Legal Description											

20

Property
 Acquired From:
 Acct. No.

MAP BLOCK' PAR SUB
 OLD: 1548A 070
 NEW: 1515C 070


15-48A		70
Map	Block	Parcel

Date	Grantor (From)	Grantee (To)	D.B.	Pg.	Type	W.D. Cons
3-13-86	DEERFIELD DRU. CORP.	Jackson, R. Dan	516	681	WO	1280
7-25-86	Jackson, R. Dan	Latham Realty, Inc	549	473	WD	750-100

City	G.M.D.	L.D.	L.L.	Dimensions	Acreage				
					Return	Deed	Plat	Comp.	Used
		15	483						

Subdivision	Block	Lot	Plat	Bk.	Page
DEERFIELD		70	29		103

Brief Legal Description



Property
 Acquired From:
 Acct. No.

MAP BLOCK PAR SUB
 OLD: 1548A 071
 NEW: 1515C 071


15-48A		71
Map	Block	Parcel

Date	Grantor (From)	Grantee (To)	D.B.	Pg.	Type	W.D. Cons
8-21-86	DEERFIELD DEV. CORP.	Lingerfelt, Don & Linda	572	540	WD	12 ⁸⁰
1-29-87	Lingerfelt, Don & Linda	Sitter, David A.	599	687	WD	74 ⁹⁰

City	G.M.D.	L.D.	L.L.	Dimensions	Acreage				
		15	483		Return	Deed	Plat	Comp.	Used

Subdivision	Block	Lot	Plat Bk.	Page
DEERFIELD		71	29	103

Brief Legal Description



Property
Acquired From:

Aect. No. 1610 Do


MAP BLOCK PAR SUB

OLD: 1548A, 072

NEW: 1515C, 072

15-48A		72
Map	Block	Parcel

Date	Grantor (From)	Grantee (To)	D.B.	Pg.	Type	W.D. Cons					
5-29-86	DEERFIELD DEV. CORP.	Roper, Ed Jr.	535	219	WD	12 ⁸⁰					
12-31-86	Roper, Ed Jr. Cynthia Elaine Dillard	Dillard, Robert C. II	592	671	WD	69 ⁹⁰					
11-30-90	Dillard, Robert C. II	McCollum, Donald L.	930	315	WD	13 ²⁰					
City		G.M.D.	L.D.	L.L.	Dimensions		Acreage				
			15	483			Return	Deed	Plat	Comp.	Used
Subdivision						Block	Lot	Plat Bk.	Page		
DEERFIELD							72	29	103		
Brief Legal Description											



Property
 Acquired From:
 Acct. No. 16307

MAP BLOCK PAR SUB
 OLD: 1548A 073
 NEW: 1515C 073


1548A		73
Map	Block	Parcel

Date	Grantor (From)	Grantee (To)	D.B.	Pg.	Type	W.D. Cons
7-8-96	DEERFIELD DEV. CORP.	Stanley & Giffen Homes ^{Inc}	545	169	WD	12 ⁹⁰
1-23-87	Stanley & Giffen Homes ^{Inc}	Nancy K. Cassidy, Paul E. &	598	273	WD	78 ⁹⁰
11-30-89	Cassidy, Paul E. & ^{Nancy K.}	Verkest, Arthur L. & ^{Jenny A.}	838	425	WD	81 ⁹⁰

City	G.M.D.	L.D.	L.L.	Dimensions	Acreage				
		15	483		Return	Deed	Plat	Comp.	Used

Subdivision	Block	Lot	Plat	BK.	Page
DEERFIELD		73	29		103

Brief Legal Description



Property
 Acquired From:
 Acct. No.

MAP BLOCK PAR SUB
 OLD: 1548A 074
 NEW: 1515C 074


15-48A		74
Map	Block	Parcel

Date	Grantor (From)	Grantee (To)	D.B.	Pg.	Type	W.D. Cons
1986	DEERFIELD DEV. CORP.	d/b/a Creative Construction Buchanan, Martin H.	539	218	WD	1280
7-29-87	d/b/a Creative Construction Buchanan, Martin H.	Carol C. Moyer, Edgar B., Jr.	648	534	WD	7830

City	G.M.D.	L.D.	L.L.	Dimensions	Acreage				
		15	483		Return	Deed	Plat	Comp.	Used


Subdivision	Block	Lot	Plat Bk.	Page
DEERFIELD		74	29	103

Brief Legal Description



Property Acquired From:	MAP BLOCK PAR SUB	15-48A		75
Acct. No.	OLD: 1548A-7	075	Photo	Call No
	NEW: 1515C	075	Map	Block
				Parcel


Date	Grantor (From)	Grantee (To)	D.B.	Pg.	Type	W.D. Cons					
4-4-86	DEERFIELD DEV. CORP.	Pim Construction	532	355	WD	12 ⁸⁰					
3-23-87	Pim Construction	Martin Larry P.	610	670	WD	-0-					
3-25-87	Martin Larry P.	Thomas Ahern Ahern Susan M. &	616	479	WD	75 ⁹⁰					
3-28-88	Ahern, Susan M. & ^{Thomas}	Martin Larry P.	709	122	W	1 ⁰⁰					
3-28-88	Martin, Larry P.	Deborah J. Shoup, Richard H. &	709	123	W	78 ⁶⁰					
7-10-89	SHOUP, RICHARD H.	SHOUP, DERENDA J.	1131	8	QCD	-0-					
City		G.M.D.	L.D.	L.L.	Dimensions		Acreage				
			15	483			Return	Deed	Plat	Comp.	Used
Subdivision					Block	Lot	Plat Bk.	Page			
DEERFIELD						75	29	103			
Brief Legal Description											



Property Acquired From:	MAP BLOCK PAR SUB OLD: 1548A 15-7 NEW: 1515C	076	076	15-48A		76
Acct. No.		Photo 076	Call No	Map	Block	Parcel

Date	Grantor (From)	Grantee (To)	D.B.	Pg.	Type	W.D. Cons
2-8-86	DEERFIELD DEV. CORP.	Stanley & Giffen Homes, Inc	545	174	WD	12 80
3-13-87	Stanley & Giffen Homes, Inc	Van Rekom, Roger	609	680	WD	82 90
3-30-89	Van Rekom, Roger	Custom Concept Homes, Inc	786	217	QCD	
3-30-89	Custom Concept Homes, Inc	Bolus, Robert L.	786	218	WD	12 50

City	G.M.D.	L.D.	L.L.	Dimensions	Acreage				
		15	483		Return	Deed	Plat	Comp.	Used
Subdivision					Block	Lot	Plat Bk.	Page	
DEERFIELD						76	29	103	
Brief Legal Description									



Property
Acquired From:
Acct. No.

MAP BLOCK I PAR SUB
OLD: 1548A . 077
NEW: 1515C . 077

15-48A		77
Map	Block	Parcel

Date	Grantor (From)	Grantee (To)	D.B.	Pg.	Type	W.D. Cons
8-3-87	DEERFIELD DEV. CORP.	Lathem, Susan L. Developers, Inc	649	75	WD	71 ¹⁰ / ₇ 1/2
12-1-88	Lathem, Susan L. LATHEM	Lathem Builders & Developers, Inc	757	685	WD	14 ⁵⁰ / ₁₀₀
7/89	BUILDERS & DEVELOPERS, INC.	MOSLEY, DOUGLAS	812	503	W	79.90

City	G.M.D.	L.D.	L.L.	Dimensions	Acreage				
					Return	Deed	Plat	Comp.	Used
		15	483						

Subdivision	Block	Lot	Plat Bk.	Page
DEERFIELD		77	29	103

Brief Legal Description



Property
 Acquired From:
 Acct. No.

MAP BLOCK PAR SUB
 OLD: 1548A 078
 NEW: 1515C 078


15-48A		78
Map	Block	Parcel

Date	Grantor (From)	Grantee (To)	D.B.	Pg.	Type	W.D. Cons
3-6-86	DEERFIELD DEV. CORP.	Roper, Ed Jr.	514	458 460	QCD WD	-0 1280
9-30-87	Roper, Ed, Jr.	Krista V. Arico, Sammy J. &	662	520	WD	7280
11-25-92	Arico, Sammy J. Krista V.	Tracy L. Webb, Jeffery M. &	1099	92	Butterworth WD	6940

City	G.M.D.	L.D.	L.L.	Dimensions	Acreage				
					Return	Deed	Plat	Comp.	Used
		15	483						

Subdivision	Block	Lot	Plat Bk.	Page
DEERFIELD		78	29	103

Brief Legal Description



Property
 Acquired From:
 Acct. No. 140 Dec

MAP BLOCK PAR | SUB
 OLD: 1548A 079
 NEW: 1515C 079


15-48A		79
Map	Block	Parcel

Date	Grantor (From)	Grantee (To)	D.B.	Pg.	Type	W.D. Cons
1986	DEERFIELD DRU. CORP.	Roper, Ed Jr.	516	588	WD	12 ⁸⁰
8-25-87	Roper, Ed, Jr.	Chase, Stephen B.	658	634	WD	71 ³⁰

City	G.M.D.	L.D.	L.L.	Dimensions	Acreage				
		15	484 483		Return	Deed	Plat	Comp.	Used

Subdivision	Block	Lot	Plat Bk.	Page
DEERFIELD		79	29	103

Brief Legal Description



Property Acquired From:	MAP BLOCK OLD: 1548A-7	PAR 080	SUB .	15-48A		80
Acct. No.	NEW: 1515C	Photo 080	Call No.	Map	Block	Parcel

Date	Grantor (From)	Grantee (To)	D.B.	Pg.	Type	W.D. Cons
8-3-87	DEERFIELD DEV. CORP.	Lathem, Susan L.	649	75	WD	71 ¹⁰ / _{7/10}
8-28-87	Lathem, Susan L.	Lingerfelt Donald	661	352	WD	1330
8/89	LINGERFELT, DONALD	Gwendolyn K. STOKER, DAVID L.	814	530	W	77 ⁹⁰

City	G.M.D.	L.D.	L.L.	Dimensions	Acreage				
		LS	483 484		Return	Deed	Plat	Comp.	Used

Subdivision	Block	Lot	Plat Bk.	Page
DEERTFIELD		80	29	103

Brief Legal Description

554/597

97.63 + "
50.00
147.63

10 ft x 258.4'



HARLAND G. ALLEN

158.8 ft long
Tongue Rd.
to spine
LL 483

Property Acquired From:	# MAP *BLOCK OLD: 1548A	PAR SUB 081	15-48A		81
Acct. No.	NEW: 1515C	Photo Call # 081	Map	Block	Parcel

Date	Grantor (From)	Grantee (To)	D.B.	Pg.	Type	W.D. Cons
2/89	ALLATOONA BROKERS, INC	MIZE, RHONDA L.	770	476	W	39.80
5/89	Mike, Rhonda L.	Joyce Shelton, Johnny R. &	1206	2	QC	0
11-1-90	Allatoona Brokers, Inc	Joyce Shelton, Johnny R. &	1206 923	2 61	QC WD	84.50

City	G.M.D.	L.D.	L.L.	Dimensions	Acreage				
		15	526		Return	Deed	Plat	Comp.	Used
Subdivision					Block	Lot	Plat Bk.	Page	
TAYLORS CREEK						1	36	156	
Brief Legal Description									




Property Acquired From:	MAP BLOCK PAR SUB	15-48A	82
Acct. No.	OLD: 1548A	082	082
	NEW: 1515C	082	
	Photo	Call No	Map Block Parcel

Date	Grantor (From)	Grantee (To)	D.B.	Pg.	Type	W.D. Cons
2/89	ALBATOONA BROKERS, INC	MIZE, RHONDA L.	770	476	W	39.80
9/89	MIZE, RHONDA L.	LINDA JO. WILLIAMS, DAVID B.	818	243	W	80.25

City	G.M.D.	L.D.	L.L.	Dimensions	Acreage				
		15	526		Return	Deed	Plat	Comp.	Used

Subdivision	Block	Lot	Plat Bk.	Page
TAYLORS CREEK		2	36	156

Brief Legal Description




Property Acquired From:	MAP OLD: 1548A	BLOCK	PAR 083	SUB	15-48A		83
Acct. No.	NEW: 1515C		Photo	Call No	Map	Block	Parcel
			083				

Date	Grantor (From)	Grantee (To)	D.B.	Pg.	Type	W.D. Cons
2/89	ALLATOONA BROKERS INC	CORNETTE, CLYDE	770	46da	W	39.85
6/89	CORNETTE, CLYDE	MARILYN GILLELAND, DREW	802	671e	W	79.90

City	G.M.D.	L.D.	L.L.	Dimensions	Acreage				
		15	526		Return	Deed	Plat	Comp.	Used

Subdivision	Block	Lot	Plat Bk.	Page
TAYLORS CREEK		3	36	156

Brief Legal Description




Property Acquired From:	MAP BLOCK PAR SUB OLD: 1548A	084	084	15-48A		84
Acct. No.	NEW: 1515C	Photo	Call No	Map	Block	Parcel

Date	Grantor (From)	Grantee (To)	D.B.	Pg.	Type	W.D. Cons
2/89	AHLATOONA BROKERS, INC	EDMONDSON DONNIE of Cherokee	774 E.	273	W	39 ⁸⁰ 2 pts
1-2-90	Edmondson, Donnie E. of Cherokee	First Community Bank	842	15	DUP	76 ³⁰
5-1-90	First Community Bank	Cartledge, Arlene	872	539	WD	74 ⁰⁰

City	G.M.D.	L.D.	L.L.	Dimensions	Acreage				
		15	526		Return	Deed	Plat	Comp.	Used

Subdivision	Block	Lot	Plat Bk.	Page
TAYLORS CREEK		4	36	156


Brief Legal Description



Property Acquired From:	MAP. BLOCK	PAR	SUB	15-48A		85
Acct. No.	OLD: 1548A	085		Map	Block	Parcel
	NEW: 1515C	085				

Date	Grantor (From)	Grantee (To)	D.B.	Pg.	Type	W.D. Cons
2-24-89	ALLATONA BROKERS, INC	Pierce, John F.	774	283	WD	39 ⁸⁰ / ₂ plat
11-30-89	Pierce, John F.	Dawn Richele Godin Seeber, Michael E.	838	78	WD	77 ⁹⁰
			844	94	Re-Rev.	

City	G.M.D.	L.D.	L.L.	Dimensions	Acreage				
		15	526		Return	Deed	Plat	Comp.	Used
Subdivision					Block	Lot	Plat	Bk.	Page
TAYLORS CREEK						5	36		156
Brief Legal Description									



Property Acquired From:	MAP BLOCK PAR SUB
Acct. No.	086
OLD: 1548A	Photo Call No
NEW: 1515C	086


15-48A		86
Map	Block	Parcel

Date	Grantor (From)	Grantee (To)	D.B.	Pg.	Type	W.D. Cons
2-24-89	ALHATOONA BROKERS, INC	Grier, Kirby K.	774	293	WD	39 ⁸⁰ / ₂₄
12-21-89	Grier, Kirby K.	Sheryl G. Milner, Randy J. &	846	127	WD	76 ⁵⁰

City	G.M.D.	L.D.	L.L.	Dimensions	Acreage				
		15	526		Return	Deed	Plat	Comp.	Used

Subdivision	Block	Lot	Plat Bk.	Page
TAYLORS CREEK		6	36	156

Brief Legal Description




Property Acquired From:	MAP BLOCK PAR	SUB	15-48A		87
Acct. No.	OLD: 1548A	087	Photo	Call No	Map Block Parcel
	NEW: 1515C	087			

Date	Grantor (From)	Grantee (To)	D.B.	Pg.	Type	W.D. Cons
12-12-89	ABWATONNA BROKERS, INC	Padgett, Sandy	838	127	W/D	19 ⁹⁰
2/8/90	Padgett, Sandy	Stanford William D.	857	455	W	88 ¹⁰
3/8/90	Stanford William D.	michele F. Stanford, William D. &	857	453	W	—
10/29/92	Stanford, michele F.	Stanford William D.	1328	25	QC	—
10/29/92	Stanford, William D.	michele F. Stanford, William D. &	1328	32	QC	—

City	G.M.D.	L.D.	L.L.	Dimensions	Acreage				
		15	526		Return	Deed	Plat	Comp.	Used

Subdivision	Block	Lot	Plat Bk.	Page
TAYLORS CREEK		7	36	156

Brief Legal Description




Property Acquired From:	MAP BLOCK	PAR	SUB	15-48A		88
Acct. No.	OLD: 1548A	088		Map	Block	Parcel
	NEW: 1515C	088	Call No			

Date	Grantor (From)	Grantee (To)	D.B.	Pg.	Type	W.D. Cons
2-4-92	ABHATOONA BROKERS, INC	WARREN BUILDERS, INC.	1126	34	WD	24.80
6-30-92	Warren Builders, Inc	Kristie J Millman Scotfield, Tucker L. &	1240	156	WD	81 ⁹⁰

City	G.M.D.	L.D.	L.L.	Dimensions	Acreage				
		15	526		Return	Deed	Plat	Comp.	Used

Subdivision	Block	Lot	Plat Bk.	Page
TAYLORS CREEK		8	36	156

Brief Legal Description




Property Acquired From:	MAP BLOCK PAR SUB	15-48A	89
Acct. No.	OLD: 1548A	089 Photo	Call No
	NEW: 1515C	089	

Date	Grantor (From)	Grantee (To)	D.B.	Pg.	Type	W.D. Cons
3-29-89 9/89	ALLATOONA BROKERS, INC	Manous James L.	783	303	WD	19 ⁹⁰
9/89	MANOUS JAMES L	SUSAN S. McLANE STEPHEN B.	824	614	W	82 ⁹⁰
10/1/90	SUSAN S. McLANE, Stephen B. &	melody Burkhalter, David L. &	925	153	W	7 ⁴⁰ X

City	G.M.D.	L.D.	L.L.	Dimensions	Acreage				
		15	526		Return	Deed	Plat	Comp.	Used

Subdivision	Block	Lot	Plat Bk.	Page
TAYLORS CREEK		9	36	156

Brief Legal Description



Property Acquired From:	MAP - BLOCK - PAR SUB	15-48A		90
Acct. No. 5892	OLD: 1548A	090	Call No	Map Block Parcel


NEW: 1515C 090

Date	Grantor (From)	Grantee (To)	D.B.	Pg.	Type	W.D.Cons
11-5-91	ABWATONNA BROKERS INC	Mize, Rhonda	1085	38	WD	1990
12-16-91	Mize, Rhonda	Warren, Wilburn	1110	50	WD	0
12-16-91	Whicen, Wilburn	Evans, Richard N. & Mary E. m ^c Carty	1110	51	WD	7970

City	G.M.D.	L.D.	L.L.	Dimensions	Acreage				
		15	526		Return	Deed	Plat	Comp.	Used

Subdivision	Block	Lot	Plat Bk.	Page
TAYLORS CREEK		10	36	156

Brief Legal Description




Property Acquired From:	MAP BLOCK PAR SUB	15-48A		91
Acct. No.	OLD: 1548A	091	Call No	Parcel
	NEW: 1515C	091		

Date	Grantor (From)	Grantee (To)	D.B.	Pg.	Type	W.D. Cons
8/89	ALBATOONA BROKERS, INC	GARDNER, LESLIE L.	814	172	W	73 ⁵⁰

City	G.M.D.	L.D.	L.L.	Dimensions	Acreage				
		15	526		Return	Deed	Plat	Comp.	Used

Subdivision	Block	Lot	Plat Bk.	Page
TAYLORS CREEK		11	36	156

Brief Legal Description



Property Acquired From:	MAP BLOCK PAR SUB
Acct. No. 5912 Taylor Creek Drive	092
OLD: 1548A	Photo Call No
NEW: 1515C	092


15-48A		92
Map	Block	Parcel

Date	Grantor (From)	Grantee (To)	D.B.	Pg.	Type	W.D. Cons
11-20-89	ALHATONNA BROTHERS INC	Jane Irene Barrow Barrow, Jeffrey Scott	836	30	WD	7950

City	G.M.D.	L.D.	L.L.	Dimensions	Acreage				
		15	526		Return	Deed	Plat	Comp.	Used

Subdivision	Block	Lot	Plat Bk.	Page
TAYLORS CREEK		12	36	156

Brief Legal Description




Property Acquired From:	MAP BLOCK	PAR SUB	1548A		93
Acct. No.	OLD: 1548A	093	Map	Block	Parcel
	NEW: 1515C	093			

Date	Grantor (From)	Grantee (To)	D.B.	Pg.	Type	W.D. Cons
6/89	AHWATOONA BROKERS, INC.	MIZE, RHONDA	799	566		19.90
4-17-90	Mize, Rhonda	Croft, Annette B.	865	413	WD	77.20

City	G.M.D.	L.D.	L.L.	Dimensions	Acreage				
		15	526		Return	Deed	Plat	Comp.	Used

Subdivision	Block	Lot	Plat Bk.	Page
TAYLORS CREEK		13	36	156

Brief Legal Description




Property Acquired From:	MAP BLOCK PAR SUB	15-48A	94
Acct. No.	OLD: 1548A	094	94
	NEW: 1515C	Photo Call No	Map Block Parcel

Date	Grantor (From)	Grantee (To)	D.B.	Pg.	Type	W.D. Cons
5-17-91	ALHATCONA BROKERS, INC.	MIZE, Rhonda	995	40	W/D	20.90
8-21-91	Mize, Rhonda	Warren, Wilburn	1050	164	WD	0
8-21-91	Warren, Wilburn	Carson, Danny Thomas	1050	165	WD	76.00

City	G.M.D.	L.D.	L.L.	Dimensions	Acreage				
		15	526		Return	Deed	Plat	Comp.	Used

Subdivision	Block	Lot	Plat Bk.	Page
TAYLORS CREEK		14	36	156

Brief Legal Description



Property
Acquired From:
Acct. No.

MAP BLOCK
OLD: 1548A

PAR . SUB
095
Photo Call No

15-48A
Map Block Parcel
95


NEW: 1515C 095

Date	Grantor (From)	Grantee (To)	D.B.	Pg.	Type	W.D. Cons
2-24-89	ANKATOONA BROSERS, INC.	Pierce, John F.	774	283	WD	39 ⁸⁰ / ₂ Apts
9/89	PIERCE, JOHN F.	Wendy L. Ledford, Wm D	823	507	W	78.94

City	G.M.D.	L.D.	L.L.	Dimensions	Acreage				
		15	526		Return	Deed	Plat	Comp.	Used

Subdivision	Block	Lot	Plat	Bk.	Page
TAYLORS CREEK		15	36		156

Brief Legal Description




Property Acquired From:	MAP BLOCK PAR SUB	15-48A	96
Acct. No.	OLD: 1548A	096	096
	NEW: 1515C	Photo	Call No
		Map	Block Parcel

Date	Grantor (From)	Grantee (To)	D.B.	Pg.	Type	W.D. Cons
4/89	AHWATOONA BROKERS, INC	TURNER, JIMMY	783	676	W	19.90
2-8-90	Turner, Jimmy	Hudgins, Eley T. & Ruth K	851	380	W/D	17.90

City	G.M.D.	L.D.	L.L.	Dimensions	Acreage				
		15	526		Return	Deed	Plat	Comp.	Used

Subdivision	Block	Lot	Plat Bk.	Page
TAYLORS CREEK		16	36	156

Brief Legal Description



Property	MAP	BLOCK	PAR	SUB
Acquired From:	OLD: 1548A		097	
Acct. No.			Photo	Call No
	NEW: 1515C		097	


15-48A		97
Map	Block	Parcel

Date	Grantor (From)	Grantee (To)	D.B.	Pg.	Type	W.D. Cons
2-24-89	ALLATOONA BROKERS, Inc.	Grier, Kirby K.	774	293	WD	39 ¹¹ / ₂ 80 ¹¹ / ₂ 145
9/89	GRIER, KIRBY	KARA CHAGNON, GARY S.	820	541	W	79 90

City	G.M.D.	L.D.	L.L.	Dimensions	Acreage				
		15	526		Return	Deed	Plat	Comp.	Used

Subdivision	Block	Lot	Plat Bk.	Page
TAYLORS CREEK		17	36	156

Brief Legal Description




Property Acquired From:	MAP BLOCK PAR SUB	15-48A	98
Acct. No.	OLD: 1548A	098	098
	NEW: 1515C	Photo	Call No
		Map	Block Parcel

Date	Grantor (From)	Grantee (To)	D.B.	Pg.	Type	W.D. Cons
	ALHATONA BROKERS, INC.	EDMONDSON, DONNIE E.	774	273	W	39 ⁸⁰ <i>2</i>
1-2-90	Edmondson, Donnie E.	of Cherokee First Community Bank	843	13	Dup	76 ³⁰
2-23-90	of Cherokee First Community Bank	Amy G. Holton, James B., Jr. +	854	565	W	77 ⁹⁰

City	G.M.D.	L.D.	L.L.	Dimensions	Acreage				
		15	526		Return	Deed	Plat	Comp.	Used

Subdivision	Block	Lot	Plat Bk.	Page
TAYLORS CREEK		18	36	156

Brief Legal Description




Property Acquired From:	MAP BLOCK	PAR 099	SUB	15-48A		99
Acct. No.	OLD: 1548A	Photo	Call No	Map	Block	Parcel
	NEW: 1515C		099			

Date	Grantor (From)	Grantee (To)	D.B.	Pg.	Type	W.D. Cons
4/6/90	AHWATONA BROTHERS, INC.	Turner, James P.	861	474	W	19 ⁹⁰
8-13-90	Turner, James P.	Mize Rhonda	890	378	WD	-5
8-13-90	Mize, Rhonda	Angie Jean, Hale Lewin, Mack G. &	890	379	WD	79 ⁹⁰

City	G.M.D.	L.D.	L.L.	Dimensions	Acreage				
		15	526		Return	Deed	Plat	Comp.	Used

Subdivision	Block	Lot	Plat Bk.	Page
TAYLORS CREEK		19	36	156

Brief Legal Description




Property Acquired From:	MAP BLOCK	PAR SUB		
Acct. No.	OLD: 1548A	100	15-48A	100
	NEW: 1515C	Photo 100	Map	Block Parcel

Date	Grantor (From)	Grantee (To)	D.B.	Pg.	Type	W.D. Cons
2-9-89	ALHATOONA BROKERS INC.	Pierce, John F.	850	440	WD	1990
6-6-91	Pierce, John F.	Mitchell, M. Pilaczynski, Michael J.	1009	262	WD	8590

City	G.M.D.	L.D.	L.L.	Dimensions	Acreage			
		15	526		Return	Deed	Plat	Comp. Used

Subdivision	Block	Lot	Plat Bk.	Page
TAYLORS CREEK		20	36	156

Brief Legal Description




Property Acquired From:	MAP BLOCK: PAR SUB	15-48A	101
Acct. No. <u>5811 Taylor Creek Drive</u>	OLD: 1548A NEW: 1515C	Photo	Call No
		101	
		Map	Block Parcel
			101

Date	Grantor (From)	Grantee (To)	D.B.	Pg.	Type	W.D. Cons
2/89	ALBATOONA BOOKERS INC.	CORNETTE, Clyde	770	466a	W	39.80
6-30-89	Cornette, Clyde	Buck, John D., Jr. & Danielle Buck	804	29	W/D	77.90

City	G.M.D.	L.D.	L.L.	Dimensions	Acreage				
		15	526		Return	Deed	Plat	Comp.	Used

Subdivision	Block	Lot	Plat Bk.	Page
TAYLORS CREEK		21	36	156

Brief Legal Description




Property Acquired From:	MAP BLOCK	PAR SUB		
Acct. No. :	OLD: 1548A	102	1548A	102
	NEW: 1515C	Photo 102	Map	Block Parcel

Date	Grantor (From)	Grantee (To)	D.B.	Pg.	Type	W.D. Cons
10/89	AWAICONA BROKERS INC	MIZE, Rhonda	799	568	'	19.92
1-27-90	Mize, Rhonda	Pind, Kevin & Sharon	889	571	WD	84.50

City	G.M.D.	L.D.	L.L.	Dimensions	Acreage				
		15	526		Return	Deed	Plat	Comp.	Used

Subdivision	Block	Lot	Plat Bk.	Page
TAYLORS CREEK		22	36	156

Brief Legal Description




Property	MAP	BLOCK	PAR	SUB	15-48A		103
Acquired From:	OLD: 1548A		103		Map	Block	Parcel
Acct. No.	NEW: 1515C		103				

Date	Grantor (From)	Grantee (To)	D.B.	Pg.	Type	W.D. Cons
5-17-91	AWLATOONA BROKERS, INC.	Mize, Rhonda	996	134	WD	80.90
2-28-92	MIZE, Rhonda	JOHNSON, William Brian	1175	323	WB	77 ⁰⁰

City	G.M.D.	L.D.	L.L.	Dimensions	Acreage				
		15	526		Return	Deed	Plat	Comp.	Used

Subdivision	Block	Lot	Plat Bk.	Page
TAYLORS CREEK		23	36	156

Brief Legal Description




Property Acquired From:	MAP	BLOCK	PAR	SUB	15-48A		104
Acct. No.	OLD: 1548A		104		Map	Block	Parcel
	NEW: 1515C		104	Call No			

Date	Grantor (From)	Grantee (To)	D.B.	Pg.	Type	W.D. Cons
2-4-92	AWLATOONA BROKERS, INC	WARREN BUILDERS, INC.	1126	33	WD	24.8

City	G.M.D.	L.D.	L.L.	Dimensions	Acreage				
		15	526		Return	Deed	Plat	Comp.	Used

Subdivision	Block	Lot	Plat Bk.	Page
TAYLORS CREEK		24	30	156

Brief Legal Description




Property Acquired From:	MAP	BLOCK	PAR	SUB	15-48A		105
Acct. No.	OLD: 1548A		105		Map	Block	Parcel
	NEW: 1515C		105				


Date	Grantor (From)	Grantee (To)	D.B.	Pg.	Type	W.D. Cons
	ALHATOONA BROKERS, INC.					
5-1-90	Alhatoona Brokers, Inc.	Mize, Rhonda & ^{Turner, Stacey}	867	316	WD	1990
3-4-92	Turner, Stacey	Mize, Rhonda	1159	91	WD	65.00
4-1-92	Mize, Rhonda	Cox, Shelia Dianne	1184	107	WD	-0-
7-2-92	Cox, Shelia Dianne	Mize, Rhonda L.	1236	26	W/D	-0-
7-2-92	Mize, Rhonda L.	^{Teresa U. Tolan} Tolan, Patrick J. &	1236	27	W/D	89.90

City	G.M.D.	L.D.	L.L.	Dimensions	Acreage				
		15	526		Return	Deed	Plat	Comp.	Used

Subdivision	Block	Lot	Plat Bk.	Page
TAYLORS CREEK		25	36	156

Brief Legal Description







Property Acquired From:	MAP BLOCK PAR SUB * OLD: 1548A	107		
Acct. No.	NEW: 1515C	Photo: 107	Call No	

15-48A		107
Map	Block	Parcel

Date	Grantor (From)	Grantee (To)	D.B.	Pg.	Type	W.D. Cons
10-31-91	BRAD SHAW, TERRY	Ripley & Co	1079	122	WD	49 ¹⁰ / ₃₁ Acrets
6-25-92	Ripley & Co.	Brenda C. JACKSON, Michael W. &	1229	41	WD	76 ¹⁰

City	G.M.D.	L.D.	L.L.	Dimensions	Acreage				
		15	482		Return	Deed	Plat	Comp.	Used
Subdivision					Block	Lot	Plat Bk.	Page	
THE SPRINGS						42	39	20	
Brief Legal Description									





Property Acquired From:	MAP BLOCK PAR SUB OLD: 1548A 109
Acct. No.	NEW: 1515C Photo Call No 109

15-48A		109
Map	Block	Parcel

Date	Grantor (From)	Grantee (To)	D.B.	Pg.	Type	W.D. Cons
12-18-91	BRAASHAW, TERRY	Ripley & Co.	1100	66	WD	18 Lots 270 ⁰⁰
6-17-92	Ripley & Co.	Carmen R. DeSaluz, Ignacio &	1226	203	WD	80 ⁹⁰

City	G.M.D.	L.D.	L.L.	Dimensions	Acreage				
					Return	Deed	Plat	Comp.	Used
		15	482						

Subdivision	Block	Lot	Plat Bk.	Page
THE SPRINGS		44	39	20

Brief Legal Description



1911

1912

1913

1914

1915

1916

1917

1918

1919

1920

1921

1922

1923

1924

1925

1926

1927

1928

1929

1930

1931

1932

1933

1934

1935

1936

1937

1938

1939

1940

1941

1942

1943

1944

1945

1946

1947

1948

1949

1950

1951

1952

1953

1954

1955

1956

1957

1958

1959

1960

1961

1962

1963

1964

1965

1966

1967

1968

1969

1970

1971

1972

1973

1974

1975

1976

1977

1978

1979

1980

1981

1982

1983

1984

1985

1986

1987

1988

1989

1990

1991

1992

1993

1994

1995

1996

1997

1998

1999

2000

2001

2002

2003

2004

2005

2006

2007

2008

2009

2010

2011

2012

2013

2014

2015

2016

2017

2018

2019

2020

2021

2022

2023

2024

2025

2026

2027

2028

2029

2030

2031

2032

2033

2034

2035

2036

2037

2038

2039

2040

2041

2042

2043

2044

2045

2046

2047

2048

2049

2050

2051

2052

2053

2054

2055

2056

2057

2058

2059

2060

2061

2062

2063

2064

2065

2066

2067

2068

2069

2070

2071

2072

2073

2074

2075

2076

2077

2078

2079

2080

2081

2082

2083

2084

2085

2086

2087

2088

2089

2090

2091

2092

2093

2094

2095

2096

2097

2098


2099

2100

Property Acquired From:	MAP BLOCK PAR SUB OLD: 1548A 110	15-48A		110
Acct. No.	NEW: 1515C	110	Map	Block Parcel

Date	Grantor (From)	Grantee (To)	D.B.	Pg.	Type	W.D. Cons
2-15-91	BRAASHAW, TERRY	Ripley & Co	958	249	WD	3 lots 45.50
1-24-92	RIPLEY & CO.	SCHWERZLER, DENNISE	1126	225	WD	83.10

City	G.M.D.	L.D.	L.L.	Dimensions	Acreage				
					Return	Deed	Plat	Comp.	Used
		15	482 483						
Subdivision					Block	Lot	Plat Bk.	Page	
THE SPRINGS						45	39	20	
Brief Legal Description									



Property Acquired From:	MAP BLOCK PAR SUB OLD: 1548A 113	Photo 113	Call No
Acct. No.	NEW: 1515C		


15-48A		113
Map	Block	Parcel

Date	Grantor (From)	Grantee (To)	D.B.	Pg.	Type	W.D. Cons
6-6-91	BRADSHAW, TERRY	Ripley & Co.	1006	38	WD	3 lots 4710
9-20-91	Ripley & Co.	Stonecipher, David H. D. Jean Stonecipher	1064	85	WD	4490

City	G.M.D.	L.D.	L.L.	Dimensions	Acreage				
		15	483		Return	Deed	Plat	Comp.	Used

Subdivision	Block	Lot	Plat	Bk.	Page
THE SPRINGS		48		39	20

Brief Legal Description





1. The first part of the document discusses the importance of maintaining accurate records of all transactions and activities. It emphasizes that this is crucial for ensuring transparency and accountability in the organization's operations.

2. The second part of the document outlines the various methods and tools used to collect and analyze data. It highlights the need for consistent data collection practices and the use of advanced analytical techniques to derive meaningful insights from the data.

3. The third part of the document focuses on the role of technology in data management and analysis. It discusses how modern software solutions can streamline data collection, storage, and analysis processes, thereby improving efficiency and accuracy.

4. The fourth part of the document addresses the challenges associated with data management, such as data quality, security, and privacy. It provides strategies to mitigate these risks and ensure that the data remains reliable and secure throughout its lifecycle.


5. The fifth part of the document concludes by summarizing the key findings and recommendations. It stresses the importance of ongoing monitoring and evaluation to ensure that the data management processes remain effective and aligned with the organization's goals.

Property Acquired From:	MAP BLOCK PAR SUB OLD: 1548A 115
Acct. No.	NEW: 1515G Photo Call No 115

15-48A		115
Map	Block	Parcel

Date	Grantor (From)	Grantee (To)	D.B.	Pg.	Type	W.D. Cons
8-21-91	BRADSHAW, TERRY	Ripley & Co	1045	90	WD	Photo 48'0
10-21-91	Ripley & Co.	Holder, Dorothy L. & Frank E.	1076	275	WD	77'10

City	G.M.D.	L.D.	L.L.	Dimensions	Acreage				
		15	526 483		Return	Deed	Plat	Comp.	Used
Subdivision					Block	Lot	Plat Bk.	Page	
THE SPRINGS						50	39	20	
Brief Legal Description									





Property Acquired From:	MAP	BLOCK	PAR	SUB		
Acct. No.	OLD: 1548A		116		15-48A	
	NEW: 1515C		116		Map	Block
						Parcel

Date	Grantor (From)	Grantee (To)	D.B.	Pg.	Type	W. D. Cons
12-18-91	BRADSHAW, TERRY	Ripley & Co.	1100	46	WD	18 270
10/10/92	Ripley & Co.	Calbert, Michael S.	1218	45	WD	84.00

City	G.M.D.	L.D.	L.L.	Dimensions	Acreage				
		15	52 ⁶ 48		Return	Deed	Plat	Comp.	Used

Subdivision	Block	Lot	Plat Bk.	Page
THE SPRINGS		51	39	20



Brief Legal Description




Property Acquired From:	MAP BLOCK PART SUB OLD: 1548A	117	15-48A		117
Acct. No.	NEW: 1515C	Photo 117	Call No	Map	Block Parcel

Date	Grantor (From)	Grantee (To)	D.B.	Pg.	Type	W.D. Cons
5-21-91	BRADSHAW, TERRY	Ripley & Co.	996	108	WD	31 ¹⁰⁰ 46 ⁸⁰
5-27-92	Ripley & Co.	Cox, Troy E. & Connie L.	1211	62	WD	81 ⁹⁰

City	G.M.D.	L.D.	L.L.	Dimensions	Acreage				
		15	526 483		Return	Deed	Plat	Comp.	Used
Subdivision					Block	Lot	Plat Bk.	Page	
THE SPRINGS						52	39	20	
Brief Legal Description									






Property Acquired From:	MAP BLOCK PAR SUB	1548A	119	119
Acct. No.	OLD: 1548A	Photo	Call No	
	NEW: 1515C	119		
		Map	Block	Parcel

Date	Grantor (From)	Grantee (To)	D.B.	Pg.	Type	W.D. Cons
12-18-91	BRADSHAW, TERRY	Ripley & Co.	1100	66	WD	780 270 ⁰⁰
1-31-92	Ripley & Co.	M. Michelle Waters, Lee C. &	1256	131	WD	80 ⁷⁰

City	G.M.D.	L.D.	L.L.	Dimensions	Acreage				
		15	526 483		Return	Deed	Plat	Comp.	Used
Subdivision					Block	Lot	Plat Bk.	Page	
THE SPRINGS						54	39	20	
Brief Legal Description									



Property
 Acquired From:
 Acct. No.

MAP	BLOCK	PAR	SUB
OLD: 1548A		120	
		Photo	Call No
NEW: 1515C		120	

1548A		120
Map	Block	Parcel

Date	Grantor (From)	Grantee (To)	D.B.	Pg.	Type	W.D. Cons
8-21-91	BRASSAW, TERRY	Ripley & Co.	1045	90	WD	3 Lots 48 ¹⁰
10-29-91	Ripley & Co.	Seawright, Curtis B	1710	146	WD	72 ⁴⁰


City	G.M.D.	L.D.	L.L.	Dimensions	Acreage				
		15	53 ¹⁶ 48		Return	Deed	Plat	Comp.	Used
Subdivision					Block	Lot	Plat Bk.	Page	
THE SPRINGS						55	39	20	
Brief Legal Description									

Property Acquired From:	MAP BLOCK PAR SUB OLD: 1548A NEW: 1515C	121	121
Acct. No.		Photo 121	Call No

15-48A		121
Map	Block	Parcel

Date	Grantor (From)	Grantee (To)	D.B.	Pg.	Type	W.D. Cons
5-21-91	BRADSHAW, TERRY	Riskey & Co.	996	118	WD	3 lots 46.80
6-25-91	Ripley & Co.	W. Susan Keating Buckalew Buckalew, Ronald A.	1030	54	WD	71.50


City	G.M.D.	L.D.	L.L.	Dimensions	Acreage				
		15	526 483		Return	Deed	Plat	Comp.	Used
Subdivision					Block	Lot	Plat Bk.	Page	
THE SPRINGS						56	39	20	
Brief Legal Description									



Property Acquired From:	MAP	BLOCK	PAR	SUB	15-48A	122	
Acct. No.	OLD: 1548A		122				
	NEW: 1515C		122		Map	Block	Parcel

Date	Grantor (From)	Grantee (To)	D.B.	Pg.	Type	W.D. Cons
12-18-91	BRADSHAW, TERRY	Ripley & Co.	1100	66	WD	18 ^{lots} 270.00
6-10-92	Ripley & Co.	Amara S. Foster, Charles H. &	1217	350	WD	86.10

City	G.M.D.	L.D.	L.L.	Dimensions	Acreage				
		15	520 483		Return	Deed	Plat	Comp.	Used
Subdivision					Block	Lot	Plat Bk.	Page	
THE SPRINGS						57	39	20	
Brief Legal Description									



Property Acquired From:	MAP BLOCK PAR SUB OLD: 1548A 123	Photo Call No 123
Acct. No.	NEW: 1515C	

15-48A		123
Map	Block	Parcel

Date	Grantor (From)	Grantee (To)	D.B.	Pg.	Type	W.D. Cons
2-15-91	BRAASHAW, TERRY	Ripley & Co	958	249	WD	3 lots 45.50
6-27-91	Ripley & Co.	Wm. K. Barnes, Barnes, Steven Jay &	1024	56	WD	7A.40


City	G.M.D.	L.D.	L.L.	Dimensions	Acreage				
		15	526		Return	Deed	Plat	Comp.	Used
Subdivision					Block	Lot	Plat Bk.	Page	
THE SPRINGS						58	39	20	
Brief Legal Description									

100

Property Acquired From:	MAP BLOCK PAR SUB OLD: 1548A 124	1548A		124
Acct. No.	NEW: 1515C	Map	Block	Parcel

Date	Grantor (From)	Grantee (To)	D.B.	Pg.	Type	W.D. Cons
12-18-91	BRAASHAW, TERRY	Ripley & Co.	1100	66	WD	18 plat 270 50
5-21-92	Ripley & Co	Vicible Rambo Rambo, David W. et al	1008	164	WD	-5


City	G.M.D.	L.D.	L.L.	Dimensions	Acreage				
					Return	Deed	Plat	Comp.	Used
		15	510 483						
Subdivision					Block	Lot	Plat Bk.	Page	
THE SPRINGS						59	39	20	
Brief Legal Description									



Property Acquired From:	MAP BLOCK PAR SUB OLD: 1548A	125	15-48A		125
Acct. No.	NEW: 1515C	Photo 125	Call No	Map	Block Parcel

Date	Grantor (From)	Grantee (To)	D.B.	Pg.	Type	W.D. Cons
6-6-91	BRADSHAW BRADSHAW, TERRY	Ripley & Co	1006	38	WD	310 47 ¹⁰
9-26-91	Ripley & Co.	Jenkins, Thomas B.	1064	200	WD	47 ¹⁰

City	G.M.D.	L.D.	L.L.	Dimensions	Acreage				
					Return	Deed	Plat	Comp.	Used
		15	483 526						
Subdivision					Block	Lot	Plat Bk.	Page	
THE SPRINGS						60	39	20	
Brief Legal Description									



Property Acquired From:	MAP BLOCK PAR SUB OLD: 1548A . 126	15-48A	126
Acct. No.	NEW: 1515C	Map	Block Parcel 126

Date	Grantor (From)	Grantee (To)	D.B.	Pg.	Type	W. D. Cons
5-21-91	BRADSHAW, TERRY	Ripley + Co.	996	108	WD	3 Lots 46.80
6-7-91	Ripley & Co.	Bruns, Rodee, Tracy L. & Slaton	1009	74	WD	84.80


City	G.M.D.	L.D.	L.L.	Dimensions	Acreage				
		15	482 483		Return	Deed	Plat	Comp.	Used
Subdivision				526	Block	Lot	Plat	Bk.	Page
THE SPRINGS						101	39		20
Brief Legal Description									



Property Acquired From:	MAP OLD: 1548A	BLOCK	PAR 127	SUB	15-48A		127
Acct. No.	NEW: 1515G		Photo 127	Call No	Map	Block	Parcel

Date	Grantor (From)	Grantee (To)	D.B.	Pg.	Type	W.D. Cons
4-8-91	BRADSHAW, TERRY	Ripley & Co.	945	177	WD	⁶¹⁴⁰ 9240
6-7-91	Ripley & Co.	Gilbert, Deborah M.	1009	61	WD	6990
6-7-91	Gilbert, Deborah M.	^{E David Allen Weisert} Weisert, Deborah Michelle	1017	71	WD	45


City	G.M.D.	L.D.	L.L.	Dimensions	Acreage				
					Return	Deed	Plat	Comp.	Used
		15	482						
Subdivision					Block	Lot	Plat	Bk.	Page
THE SPRINGS						62	39		20
Brief Legal Description									





Property Acquired From:	MAP BLOCK PAR SUB OLD: 1548A 128	15-48A	128
Acct. No.	NEW: 1515C	Map	Block Parcel
			128

Date	Grantor (From)	Grantee (To)	D.B.	Pg.	Type	W.D. Cons
10/8/90	BRAASHAW, TERRY	Ripley & Co.	964 856	93 349	POD W	12/05 16800
3-11-91	Ripley & Co.	Harms, Edna M. Harms Samuel H. &	964	94	WD	70 ⁷⁰

City	G.M.D.	L.D.	L.L.	Dimensions	Acreage				
		15	482		Return	Deed	Plat	Comp.	Used
Subdivision					Block	Lot	Plat Bk.	Page	
THE SPRINGS						603	39	20	
Brief Legal Description									






Property Acquired From:	MAP BLOCK PAR SUB	15-48A	130	130
Acct. No.	OLD: 1548A	Map	Block	Parcel
	NEW: 1515C	Photo	Call No	
		1-30		

Date	Grantor (From)	Grantee (To)	D.B.	Pg.	Type	W.D. Cons
12-18-91	BRADSHAW, TERRY	Ripley & Co.	1100	66	WN	18 lots 270 ⁰⁰
5-22-92	Ripley & Co.	Horah, Carla J.	1208	147	WD	77.10
5-22-92	Horah, Carla J.	Horah, Carla J. + Bill	1208	136	WD	- 5

City	G.M.D.	L.D.	L.L.	Dimensions	Acreage				
		15	482		Return	Deed	Plat	Comp.	Used

Subdivision	Block	Lot	Plat Bk.	Page
THE SPRINGS		105	39	20

Brief Legal Description




Property Acquired From:	MAP BLOCK PAR SUB
Acct. No.	OLD: 1548A
	NEW: 1515C
	Photo Call No
	111 111

1548A		111
Map	Block	Parcel

Date	Grantor (From)	Grantee (To)	D.B.	Pg.	Type	W.D. Cons
12-18-91	BRADSHAW, TERRY	Ripley & Co.	1100	66	WD	18 Lots 270 ⁰⁰
2/27/92	RIPLEY & CO.	MELINDA B. EVANS, DAVID W. & WIFE	1170	249	WD	77.60

City	G.M.D.	L.D.	L.L.	Dimensions	Acreage				
					Return	Deed	Plat	Comp.	Used
		15	482 483						
Subdivision					Block	Lot	Plat Bk.	Page	
THE SPRINGS						46	39	20	
Brief Legal Description									




Property Acquired From:	MAP BLOCK # PAR SUB	OLD: 1548A	112	1
Acct. No.	NEW: 1515G	Photo	Call No	
		112		

15-48A		112
Map	Block	Parcel

Date	Grantor (From)	Grantee (To)	D.B.	Pg.	Type	W.D. Cons
12-18-91	BRADSHAW, TERRY	Ripley & Co.	1108	166	WD	18 Lots 270 ⁰⁰
3/26/92	RIPLEY & CO.	KEIM, DAVID PAUL	1170	327	WD	82.50

City	G.M.D.	L.D.	L.L.	Dimensions	Acreage				
					Return	Deed	Plat	Comp.	Used
		15	483						
Subdivision					Block	Lot	Plat	Bk.	Page
THE SPRINGS						47	39		20
Brief Legal Description									



Property Acquired From:	MAP BLOCK PAR SUB OLD: 1548A 131
Acct. No.	Photo Call No NEW: 1515C 131


15-48A		131
Map	Block	Parcel

Date	Grantor (From)	Grantee (To)	D.B.	Pg.	Type	W.D. Cons
12-18-41	BRADSHAW, TERRY	Ripley & Co.	1100	66	WD	18 lots 270 ⁰⁰

City	G.M.D.	L.D.	L.L.	Dimensions	Acreage				
		15	482		Return	Deed	Plat	Comp.	Used

Subdivision	Block	Lot	Plat Bk.	Page
THE SPRINGS		106	39	20

Brief Legal Description



Property Acquired From:	MAP OLD: 1548A	BLOCK	PAR 132	SUB
Acct. No.	NEW: 1515C	Photo	Call No	


15-48A		132
Map	Block	Parcel

Date	Grantor (From)	Grantee (To)	D.B.	Pg.	Type	W.D. Cons
0/8/90	BRADSHAW, TERRY	Ripley & Co.	876	349	W	12/07/95 168 ⁰⁰
11-30-90	Ripley & Co.	Theresa L. Quam Quam, Justin Blain &	930	19	WD	75 ¹⁰

City	G.M.D.	L.D.	L.L.	Dimensions	Acreage				
					Return	Deed	Plat	Comp.	Used
		15	482						

Subdivision	Block	Lot	Plat Bk.	Page
THE SPRINGS		107	39	20


Brief Legal Description



Property Acquired From:	MAP BLOCK PAR SUB OLD: 1548A 133	15-48A	133
Acct. No.	NEW: 1515C	Map	Block Parcel

Date	Grantor (From)	Grantee (To)	D.B.	Pg.	Type	W.D. Cons
12-5-90	BRADSHAW, TERRY	Ripley & Co.	933	286	WD	340 ⁵⁰ 44 ⁵⁰
2-28-92	Ripley & Co.	Shannon M. Williams Williams, Sean P. &	1155	279	WD	77. ⁰⁰


City	G.M.D.	L.D.	L.L.	Dimensions	Acreage				
		15	482		Return	Deed	Plat	Comp.	Used
Subdivision					Block	Lot	Plat Bk.	Page	
THE SPRINGS						68	39	20	
Brief Legal Description									



Property Acquired From:	MAP BLOCK PAR SUB	15-48A		134
Acct. No.	OLD: 41548A	134	Block	Parcel
	NEW: 1515C	Photo 134	Call No	

Date	Grantor (From)	Grantee (To)	D.B.	Pg.	Type	W.D. Cons
6/8/90	BROADSHAW, TERRY	Ripley & Co.	876	349	W	12/05 168 ⁰⁰
10-29-90	Ripley & Co.	Cynthia K. Lewis Lewis, Raphe. S. &	926	194	WD	77 ⁰⁰


City	G.M.D.	L.D.	L.L.	Dimensions	Acreage				
		15	482		Return	Deed	Plat	Comp.	Used
Subdivision					Block	Lot	Plat Bk.	Page	
THE SPRINGS						69	39	20	
Brief Legal Description									



Property Acquired From:	MAP #BLOCK PAR #SUB SOLD: 1548A 135	15-48A	135
Acct. No.	NEW: 1515C	Map	Block Parcel

Date	Grantor (From)	Grantee (To)	D.B.	Pg.	Type	W.D. Cons
7-11-91	BRADSHAW, TERRY	Ripley + Co.	1023	274	WD	2145 17.58
8-28-91	Ripley + Co.	Culpepper, Janet L.	1056	323	Re-Deed	
8-28-91	Culpepper, Janet L.	Alan M. Culpepper Culpepper, Janet L.	1050	19	WD	82.40

City	G.M.D.	L.D.	L.L.	Dimensions	Acreage				
		15	482		Return	Deed	Plat	Comp.	Used
Subdivision					Block	Lot	Plat Bk.	Page	
THE SPRINGS						70	39	20	
Brief Legal Description									



Property	MAP	BLOCK	PAR	SUB
Acquired From:	OLD: 1548A		136	
Acct. No.	NEW: 1515C		Photo 136	Call No


15-48A		136
Map	Block	Parcel

Date	Grantor (From)	Grantee (To)	D.B.	Pg.	Type	W.D. Cons
6/8/90	BRAASHAW, TERRY	Ripley & Co.	876	349	W	12/075 16820
10/4/90	Ripley & Co.	Wade H. Phelps, Linda Susanne	908	230	W	7350
9-19-91	Phelps, Wade H.	Phelps, Linda Susanne	1071	115	PCD	8

City	G.M.D.	L.D.	L.L.	Dimensions	Acreage				
		15	482 481		Return	Deed	Plat	Comp.	Used

Subdivision	Block	Lot	Plat Bk.	Page
THE SPRINGS		71	39	20

Brief Legal Description



Property Acquired From:	MAP OLD: 1548A	BLOCK	PAR 137	SUB	15-48A		137
Acct. No.	NEW: 1515C	Photo	Call No		Map	Block	Parcel

Date	Grantor (From)	Grantee (To)	D.B.	Pg.	Type	W.D. Cons
4-8-91	BRADSHAW, TERRY	Ripley & Co.	975	177	WD	6 plat 93 ⁴⁰
7-8-91	Ripley & Co.	Bailey, Randall L.	1085	321	WD	78. ⁰⁵

City	G.M.D.	L.D.	L.L.	Dimensions	Acreage				
		15	421 482		Return	Deed	Plat	Comp.	Used
Subdivision					Block	Lot	Plat	Bk.	Page
THE SPRINGS						72	39		30
Brief Legal Description									


THE UNIVERSITY OF CHICAGO
DEPARTMENT OF CHEMISTRY
5800 S. UNIVERSITY AVENUE
CHICAGO, ILLINOIS 60637
TEL: 773-936-3700
FAX: 773-936-3701
WWW: WWW.CHEM.UCHICAGO.EDU

Property Acquired From:	MAP BLOCK	PAR SUB
Aest. No. <i>121 D. Springs Court</i>	OLD: 1548A	138
	NEW: 1515C	138
	Photo	Call No
	138	

<i>15-48A</i>		<i>138</i>
Map	Block	Parcel

Date	Grantor (From)	Grantee (To)	D.B.	Pg.	Type	W.D. Cons
7-11-91	BRADSHAW, TERRY	Ripley & Co	1023	274	WD	3185 47.50
8-1-91	Ripley & Co.	Debra E. Massi Massi, Cetus &	1036	286	WD	89.80

City	G.M.D.	L.D.	L.L.	Dimensions	Acreage				
					Return	Deed	Plat	Comp.	Used
		<i>15</i>	<i>481</i>						
Subdivision					Block	Lot	Plat	Bk.	Page
<i>THE SPRINGS</i>						<i>73</i>	<i>39</i>		<i>20</i>
Brief Legal Description									



Faint, illegible text or markings on the right side of the page, possibly bleed-through from the reverse side. The text is too light to transcribe accurately but appears to be organized in a list or table format.


Property Acquired From:	MAP: 1548A	BLOCK: 139	PAR: 139	SUB:	15-48A		139
Acct. No.:	NEW: 1515C	Photo: 139	Call No:		Map	Block	Parcel

Date	Grantor (From)	Grantee (To)	D.B.	Pg.	Type	W.D. Cons
12-5-90	BRADSHAW, TERRY	Ripley & Co.	933	286	WD	3 Lots 44.50
4/17/91	Ripley & Co.	Amanda J. Pries, David T. P.	985	293	W	73.20

City	G.M.D.	L.D.	L.L.	Dimensions	Acreage				
					Return	Deed	Plat	Comp.	Used
		15	481						
Subdivision					Block	Lot	Plat	Bk.	Page
THE SPRINGS						74	39		20
Brief Legal Description									




THE UNIVERSITY OF CHICAGO
DIVISION OF THE PHYSICAL SCIENCES
DEPARTMENT OF CHEMISTRY
5708 SOUTH CAMPUS DRIVE
CHICAGO, ILLINOIS 60637
TEL: 773-936-3700
FAX: 773-936-3701
WWW: WWW.CHEM.UCHICAGO.EDU



Property Acquired From:	MAP	BLOCK	PAR	SUB		
Acct. No.	OLD: 1548A		142			15-48A
	NEW: 1515C		Photo	CALL No		142
						142
						Map
						Block
						Parcel

Date	Grantor (From)	Grantee (To)	D.B.	Pg.	Type	W.D. Cons
8-21-91	BRADSHAW, TERRY	Ripley & Co.	1045	90	WD	3100 48 ¹⁰
3-31-92	Ripley & Co.	Osborne, Brenda D.	1172	335	WD	71-50

City	G.M.D.	L.D.	L.L.	Dimensions	Acreage				
		15	481		Return	Deed	Plat	Comp.	Used
Subdivision					Block	Lot	Plat Bk.	Page	
THE SPRINGS						77	39		20
Brief Legal Description									



Property Acquired From:	MAP BLOCK PAR SUB OLD: 1548A NEW: 1515C	143		15-48A		143
Acct. No.		Photo	Call No	Map	Block	Parcel
		143				

Date	Grantor (From)	Grantee (To)	D.B.	Pg.	Type	W.D. Cons
18-10-91	BRAASHAW, TERRY	Ripley & Co	1108	66	WD	18 Lots 272 ⁵⁰
6-5-92	Ripley & Co	Martha Lynn Smith, Steven Kirby &	1214	210	WD	74.10

City	G.M.D.	L.D.	L.L.	Dimensions	Acreage				
		15	481		Return	Deed	Plat	Comp.	Used
Subdivision					Block	Lot	Plat Bk.	Page	
THE SPRINGS						78	39	20	
Brief Legal Description									





Property Acquired From:	MAP BLOCK PAR SUB OLD: 1548A	-144	
Acct. No.	NEW: 1515C	Photo 144	Call No

15-48A		144
Map	Block	Parcel

Date	Grantor (From)	Grantee (To)	D.B.	Pg.	Type	W.D. Cons
7-11-91	BROADSHAW, TERRY	Ripley + Co.	1083	274	WD	74 ²⁶⁷⁵
9-4-91	Ripley & Co.	Dixon, Teri L. Dixon, Clifford J., Jr.	1056	127	WLD	76 ⁶⁰⁰

City	G.M.D.	L.D.	L.L.	Dimensions	Acreage				
		15	481		Return	Deed	Plat	Comp.	Used
Subdivision					Block	Lot	Plat Bk.	Page	
THE SPRINGS						79	39	20	
Brief Legal Description									






Property Acquired From:	MAP	BLOCK	PAR	SUB	15-48A		146
Acct. No.	OLD: 1548A		146		Map	Block	Parcel
	NEW: 1515C		Photo	Call No			
			146				

Date	Grantor (From)	Grantee (To)	D.B.	Pg.	Type	W.D. Cons
4-8-91	BRADSHAW, TERRY	Ripley & Co.	975	177	W/D	^{6 lots} 9240
7-19-91	Ripley & Co.	Clair, Mark W.	1031	210	W/D	75.00
7-19-91	Clair, Mark W.	^{Myra H. Clair} Clair, Mark W. &	1031	222	W/D	-0


City	G.M.D.	L.D.	L.L.	Dimensions	Acreage				
		15	481		Return	Deed	Plat	Comp.	Used
Subdivision					Block	Lot	Plat Bk.	Page	
THE SPRINGS						81	39	20	
Brief Legal Description									





Property Acquired From:	MAP BLOCK PAR. SUB OLD: 1548A 147	1548A	147
Acct. No.	NEW: 1515C	Map	Block Parcel

Date	Grantor (From)	Grantee (To)	D.B.	Pg.	Type	W.D. Cons
12-18-91	BROADSHAW, TERRY	Ripley & Co.	1100	66	WD	151006 270 ⁰⁰
4-15-92	Ripley & Co.	Bank, Michael J.	1249	228	WD	82 ⁰⁰
7-15-92	Bank, Michael J.	Bank, Michael J. & Sherree L.	1249	234	QCD	5

City	G.M.D.	L.D.	L.L.	Dimensions	Acreage				
					Return	Deed	Plat	Comp.	Used
		15	481						
Subdivision					Block	Lot	Plat	Bk.	Page
THE SPRINGS						82	39		20
Brief Legal Description									









Property Acquired From:	MAP BLOCK PAR SUB OLD: 1548A 150	Photo	Call No
Acct. No.	NEW: 1515C	150	

15-48A		150
Map	Block	Parcel

Date	Grantor (From)	Grantee (To)	D.B.	Pg.	Type	W.D. Cons
6/8/90	BRADSHAW, TERRY	Ripley & Co.	876	349	W	12/075 16800
8-3-90	Ripley & Co.	Lisa M. Crowder, Robert E. &	889	513	WD	72 ⁹⁰

City	G.M.D.	L.D.	L.L.	Dimensions	Acreage				
		15	481		Return	Deed	Plat	Comp.	Used
Subdivision					Block	Lot	Plat Bk.	Page	
THE SPRINGS						85	39	20	
Brief Legal Description									







Property Acquired From:	MAP BLOCK PAR SUB OLD: 1548A * 152	15-48A	152
Acct. No.	NEW: 1515C	Map	Block Parcel 152
			Call No

Date	Grantor (From)	Grantee (To)	D.B.	Pg.	Type	W.D. Cons
4-8-91	BROADSHAW, TERRY	Ripley & Co.	975	177	WD	⁶⁰ 9240
5-28-91	Ripley & Co.	Dobbs, William R.	1001	195	WD	77 ⁹⁰

City	G.M.D.	L.D.	L.L.	Dimensions	Acreage				
		15	481 482		Return	Deed	Plat	Comp.	Used
Subdivision					Block	Lot	Plat Bk.	Page	
THE SPRINGS						87	39	20	
Brief Legal Description									





Property Acquired From:	MAP BLOCK PAR SUB OLD: 1548A 154	Photo Call No 154
Acct. No.	NEW: 1515C	


15-48A		154
Map	Block	Parcel

Date	Grantor (From)	Grantee (To)	D.B.	Pg.	Type	W.D. Cons
2-18-91	BRADSHAW, TERRY	Ripley & Co.	1107	66	WD	Photo 270 ⁰⁰
3-31-92	Ripley & Co.	NOIARI, LEAH & Stephen	1181	44	WD	7520

City	G.M.D.	L.D.	L.L.	Dimensions	Acreage				
		15	482		Return	Deed	Plat	Comp.	Used

Subdivision	Block	Lot	Plat Bk.	Page
THE SPRINGS		89	39	20

Brief Legal Description




Property Acquired From:	MAP BLOCK PAR SUB OLD: 1548A 155	15-48A	155
Acct. No.	NEW: 1515C	Photo 155	Call No
		Map	Block Parcel


Date	Grantor (From)	Grantee (To)	D.B.	Pg.	Type	W.D. Cons
10/24/90	BRADSHAW, TERRY	Ripley & Co.	915	251	W	44 ⁰⁰ / ₃₀
2-91	RIPLEY & Co.	MACDONALD, DONALD W.	953	1	WD	76 ⁰⁰

City	G.M.D.	L.D.	L.L.	Dimensions	Acreage				
		15	482		Return	Deed	Plat	Comp.	Used

Subdivision	Block	Lot	Plat Bk.	Page
THE SPRINGS		90	39	20

Brief Legal Description






Property Acquired From:	MAP: BLOCK: PAR: SUB:	157	
Acct. No.	OLD: -1548A	Photo	Call No
	NEW: -1515C	157	

15-48A		157
Map	Block	Parcel

Date	Grantor (From)	Grantee (To)	D.B.	Pg.	Type	W.D. Cons
12-18-91	BRADSHAW, TERRY	Ripley & Co.	1100	66	WD	13 sheets 270 ⁰⁰
9/17/92	RIPLEY & CO.	JILL L. GADDIS, MATTHEW P. &	1289	196	WD	84.60

City	G.M.D.	L.D.	L.L.	Dimensions	Acreage				
					Return	Deed	Plat	Comp.	Used
		15	481 482						
Subdivision					Block	Lot	Plat Bk.	Page	
THE SPRINGS						92	39	20	
Brief Legal Description									



Property Acquired From:	MAP	BLOCK	PAR	SUB
Acct. No.	OLD: 1548A		158	
	NEW: 1515C		Photo 158	Call No

15-48A		158
Map	Block	Parcel

Date	Grantor (From)	Grantee (To)	D.B.	Pg.	Type	W.D. Cons
2-15-91	BRADSHAW, TERRY	Ripley & Co.	958	249	WD	3 lots 45 ⁵⁰
4-15-91	Ripley & Co.	Kelly, Angela Jean	982	289	WD	74 ⁵⁰

City	G.M.D.	L.D.	L.L.	Dimensions	Acreage				
		15	482		Return	Deed	Plat	Comp.	Used
Subdivision					Block	Lot	Plat Bk.	Page	
THE SPRINGS						93	39	20	
Brief Legal Description									

1950


Property Acquired From:	MAP	BLOCK	PAR	SUB		
Acct. No.	OLD: 1548A		159		15-48A	159
	NEW: 1515C		159	Call No	Map	Block
						Parcel

Date	Grantor (From)	Grantee (To)	D.B.	Pg.	Type	W.D. Cons
4/8/90	BRADSHAW, TERRY	Ripley & Co.	876	349	W	12/10/75 168200
9/28/90	Ripley & Co.	Mansfield, Lisa Sue	906	236	W	73 40

City	G.M.D.	L.D.	L.L.	Dimensions	Acreage				
		15	482		Return	Deed	Plat	Comp.	Used

Subdivision	Block	Lot	Plat Bk.	Page
THE SPRINGS		94	39	20


Brief Legal Description



Property Acquired From:	MAP , BLOCK	PAR	SUB		
Acct. No.	OLD: 1548A	160			
	NEW: 1515C	Photo	Call No	15-48A	1100
		160		Map	Block Parcel

Date	Grantor (From)	Grantee (To)	D.B.	Pg.	Type	W. D. Cons
4-8-91	BRADSHAW, TERRY	Ripley & Co.	975	177	WO	6 hats 9240
5-30-91	Ripley & Co.	Wall, Susan E.	1004	173	WO	7170


City	G.M.D.	L.D.	L.L.	Dimensions	Acreage				
					Return	Deed	Plat	Comp.	Used
		15	482						
Subdivision					Block	Lot	Plat Bk.	Page	
THE SPRINGS						95	39	20	
Brief Legal Description									




Property Acquired From:	MAP OLD: 1548A	BLOCK 161	PAR 161	SUB	15-48A		161
Acct. No.	NEW: 1515C	Photo 161	Call No		Map	Block	Parcel

Date	Grantor (From)	Grantee (To)	D.B.	Pg.	Type	W.D. Cons
12-5-90	BRADSHAW, TERRIL	Ripley & Co	933	286	WD	^{3 lots} 4450
12/90	RIPLEY & CO.	GLAZA, JOEL R. & BARBER, JAMIE A.	938	261	W	71 ⁷⁰

City	G.M.D.	L.D.	L.L.	Dimensions	Acreage				
		15	482		Return	Deed	Plat	Comp.	Used
Subdivision					Block	Lot	Plat Bk.	Page	
THE SPRINGS						910	39	20	
Brief Legal Description									






Property Acquired From:	MAP	BLOCK	PAR	SUB		
Acct. No.	OLD: 1548A		163		15-48A	163
	NEW: 1515C		Photo 163	Call No	Map	Block
						Parcel

Date	Grantor (From)	Grantee (To)	D.B.	Pg.	Type	W.D. Cons
6/8/90	BRAZSHAW, TERRY	Ripley & Co.	959 876	293 349	W	12/10/76 16800
2-27-91	Ripley & Co.	Agnes M. Hamilton Hamilton, Richard D.	961	115	W/D	69 ⁵⁰


City	G.M.D.	L.D.	L.L.	Dimensions	Acreage				
					Return	Deed	Plat	Comp.	Used
		15	482						
Subdivision					Block	Lot	Plat Bk.	Page	
THE SPRINGS						98	39	20	
Brief Legal Description									



Property Acquired From:	MAP BLOCK PAR SUB OLD: 1548A 164	15-48A	1164
Acct. No.	NEW: 1515C Photo Call No 164	Map	Block Parcel

Date	Grantor (From)	Grantee (To)	D.B.	Pg.	Type	W.D. Cons
10/19/90	BRADSHAW, TERRY	Ripley & Co.	876	349	W	15/10/95 16800
11-28-90	Bruce Lamar D, III	Ripley & Co.	932	63	PCD	—
11-28-90	Ripley & Co.	Jewel G. Glover Glover, A. Marcus &	932	64	WD	7290

City	G.M.D.	L.D.	L.L.	Dimensions	Acreage				
		15	482		Return	Deed	Plat	Comp.	Used
Subdivision					Block	Lot	Plat Bk.	Page	
THE SPRINGS						99	39	20	
Brief Legal Description									



Property Acquired From:	MAP: 1548A	BLOCK: 165	PAR: 165	SUB:	15-48A		1165
Acct. No.	NEW: 15150	Photo: 165	Call No:		Map	Block	Parcel

Date	Grantor (From)	Grantee (To)	D.B.	Pg.	Type	W.D. Cons
6/8/90	BRADSHAW, TERRY	Ripley & Co.	826	349	W	12/07 16822
12/4/92	Ripley & Co.	Vinsant, Lemuel S.	1349	229	WD	75.80

City	G.M.D.	L.D.	L.L.	Dimensions	Acreage				
		15	482		Return	Deed	Plat	Comp.	Used

Subdivision	Block	Lot	Plat Bk.	Page
THE SPRINGS		100	39	20

Brief Legal Description

Property
Acquired From:
Acct. No.

MAP BLOCK PAR SUB
 OLD: 1548A 166
 Photo Call No
 166
 NEW: 1515C


15-48A		166
Map	Block	Parcel

Date	Grantor (From)	Grantee (To)	D.B.	Pg.	Type	W.D. Cons
10/1/90	OAK Wood PROPERTIES, INC.	Frady, Tommy Const. Co.	⁹⁸⁹ 910	^{100'} 44	CWD W	2000
4-30-91	Frady, Tommy Const. Co.	Glouzeinski, Michael F. P. Teresa A.	989	85	WD	82.30

City	G.M.D.	L.D.	L.L.	Dimensions	Acreage				
		15	525		Return	Deed	Plat	Comp.	Used
							.58		

Subdivision	Block	Lot	Plat Bk.	Page
CRYSTAL SPRINGS		1	39	152

Brief Legal Description



Property Acquired From:	MAP OLD: 1548A	BLOCK	PAR 167	SUB
Acct. No.	NEW: 1515C		Photo 167	Call No

15-48A		167
Map	Block	Parcel

Date	Grantor (From)	Grantee (To)	D.B.	Pg.	Type	W.D. Cons
4-23-91	OAK Wood PROPERTIES, INC	Frady, Tommy ^{Co, Inc.} Construction	984	276	WD	20 ⁰⁰
8-9-91	Old Wood Properties, Inc	Frady Construction, Inc.	1038	97	CWD	-0
7-31-91	Frady Construction, Inc.	Dupont, Daniel	1038	98	WD	82.30

City	G.M.D.	L.D.	L.L.	Dimensions	Acreage				
		15	525		Return	Deed	Plat	Comp.	Used
							.74		
Subdivision					Block	Lot	Plat Bk.	Page	
CRISTAL SPRINGS						2	39	152	
Brief Legal Description									



Property Acquired From:	MAP BLOCK PAR SUB
Acct. No.	OLD: 1548A
	NEW: 1515C
	Photo 168
	Call No


15-48A		168
Map	Block	Parcel

Date	Grantor (From)	Grantee (To)	D.B.	Pg.	Type	W.D. Cons
8-13-91	Oak Wood PROPERTIES INC	Fradley Construction Inc	1041	103	WJD	20 ⁰⁰
11-15-91	Fradley Construction, Inc	Lanette H. McClendon, Robert M. Mc	1094	345	WJD	79 ⁶⁰

City:	G.M.D.	L.D.	L.L.	Dimensions	Acreage			
		15	525		Return	Deed	Plat Comp.	Used
							.68	

Subdivision	Block	Lot	Plat Bk.	Page
CRYSTAL SPRINGS		3	39	152

Brief Legal Description




Property Acquired From:	MAP BLOCK PAR SUB OLD: 1548A 169	15-48A		169
Acct. No.	NEW: 1515C	Map	Block	Parcel

Date	Grantor (From)	Grantee (To)	D.B.	Pg.	Type	W.D. Cons
3-15-91	OAK Wood PROPERTIES, INC.	Frady Tommy Const. Co., INC.	1047	136	CWD	5
			966	214	WD	20 ⁰⁰
8-20-91	Frady Const, Inc	Christine C. Larsen, Craig A	1047	137	WD	82 ⁰⁰

City	G.M.D.	L.D.	L.L.	Dimensions	Acreage				
					Return	Deed	Plat	Comp.	Used
		15	525				.67		

Subdivision	Block	Lot	Plat	Bk.	Page
CRYSTAL SPRINGS		4	39		152

Brief Legal Description




Property
 Acquired From:
 Acct. No.

MAP BLOCK PAR SUB
 OLD: 1548A 170
 NEW: 1515C 170

15-48A		170
Map	Block	Parcel

Date	Grantor (From)	Grantee (To)	D.B.	Pg.	Type	W.D. Cons
2-26-91	OAK Wood PROPERTIES, Inc	Frady, Tommy Construction Co., Inc	959	184	WD	20 ⁰⁰
5-24-91	Oakwood Properties, Inc	Frady Construction, Inc	1001	11	CWD	0
5-24-91	Frady Construction, Inc	Margaret S. Gardner Gardner, Darren W.	1001	12	WD	82 ⁰⁰

City	G.M.D.	L.D.	L.L.	Dimensions	Acreage				
					Return	Deed	Plat	Comp.	Used
		15	525				.60		
Subdivision					Block	Lot	Plat Bk.	Page	
CRYSTAL SPRINGS						5	39	152	
Brief Legal Description									





Property	MAP	BLOCK	PAR	SUB
Acquired From:	OLD: 1548A		171	
Acct. No.	NEW: 1515C		Photo	Call No
			171	

15-48A		171
Map	Block	Parcel

Date	Grantor (From)	Grantee (To)	D.B.	Pg.	Type	W.D. Cons
2-26-91	OAK Wood PROPERTIES, Inc.	Co, Inc. Frady, Tommy Construction	959	155	WD	20 ⁰⁰
7-18-91	Frady Construction, Inc.	Barno, Terrence James	1036	28	WD	85.50
7-18-91	Barno, Terrence James	+ Marybeth Barno Barno, Terrence James	1036	39	WD	-0

City	G.M.D.	L.D.	L.L.	Dimensions	Acreage				
		15	525		Return	Deed	Plat	Comp.	Used
							.63		
Subdivision					Block	Lot	Plat Bk.	Page	
CRYSTAL SPRINGS						6	39	152	
Brief Legal Description									





Property Acquired From:	MAP OLD: 1548A	BLOCK	PAR 173	SUB
Acct. No.	NEW: 1515C		Photo 173	Call No


15-48A		173
Map	Block	Parcel

Date	Grantor (From)	Grantee (To)	D.B.	Pg.	Type	W.D. Cons
10/11/90	CRK WOOD PROPERTIES, INC	Fradley, Tomm Const. Co.	910	50	W	20 ⁰⁰
3-26-91	Fradley, Tommy Const. Co. ^{INC}	Riley, A. Kaye & ^{Carrie M. King}	915	164	WD	79 ⁹⁰
7-3-91	Riley, A. Kaye & ^{Carrie M. King}	Riley, A. Kaye & ^{Carrie M. King}	1019	63	WD	-0

City	G.M.D.	L.D.	L.L.	Dimensions	Acreage				
					Return	Deed	Plat	Comp.	Used
		15	525				.70		

Subdivision	Block	Lot	Plat	Bk.	Page
CRYSTAL SPRINGS		8	39		152

Brief Legal Description




Property Acquired From:	MAP . BLOCK PAR SUB OLD: 1548A . 174	15-48A	174
Acct. No.	NEW: 1515C 174	Map	Block Parcel

Date	Grantor (From)	Grantee (To)	D.B.	Pg.	Type	W.D. Cons
10/11/90	OAK WOOD PROPERTIES, INC.	Fraday, Tommy Const. Co.	910	56	W	20 ⁰⁰
3-20-91	Fraday, Tommy Const. Co. INC	Fay E. Smith Smith, Lewis L. &	968	323	WD	79 ⁰⁰

City	G.M.D.	L.D.	L.L.	Dimensions	Acreage				
					Return	Deed	Plat	Comp.	Used
		15	525				.57		

Subdivision	Block	Lot	Plat	Bk.	Page
CRYSTAL SPRINGS		9	39		152

Brief Legal Description




Property Acquired From:	MAP: BLOCK PAR SUB OLD: 1548A 175	15-48A	175
Acct. No.	NEW: 1515C	Map	Block Parcel

Date	Grantor (From)	Grantee (To)	D.B.	Pg.	Type	W.D. Cons
4-4-91	OAK WOOD PROPERTIES INC	Martin, B. J.	975	20	WD	15 ⁰⁰
5-31-91	Martin, B. J.	McDaniel, Dean M. & April H.	1006	292	WD	79 ⁹⁰

City	G.M.D.	L.D.	L.L.	Dimensions	Acreage				
		15	525		Return	Deed	Plat	Comp.	Used
							.57		

Subdivision	Block	Lot	Plat Bk.	Page
CRYSTAL SPRINGS		10	39	152


Brief Legal Description



Property Acquired From:	MAP BLOCK PAR SUB	15-48A	176	176
Acct. No.	OLD: 1548A	Map	Block	Parcel
	NEW: 1515C	Photo	Call No	
		176		

Date	Grantor (From)	Grantee (To)	D.B.	Pg.	Type	W.D. Cons
5-14-91	OAK Wood PROPERTIES, Inc.	Fradly, Tommy Const. Co.	993	175	WJD	20.85
7-31-91	Oak Wood Properties, Inc.	Fradly Construction, Inc.	1038	108	CWD	-0-
7-31-91	Fradly Construction, Inc.	Key, Anne E.	1038	109	WJD	80.82

City	G.M.D.	L.D.	L.L.	Dimensions	Acreage				
		15	525		Return	Deed	Plat	Comp.	Used
							.61		
Subdivision					Block	Lot	Plat Bk.	Page	
CRYSTAL SPRINGS						11	39	152	
Brief Legal Description									



Property

Acquired From:

Acct. No. 4065 GREY

MAP -- BLOCK PAR SUB

OLD: 1548A

177

NEW: 1515C

177

15-48A

Map

Block

177

Parcel

Date	Grantor (From)	Grantee (To)	D.B.	Pg.	Type	W.D. Cons	
4-23-91	Oak Wood Properties, Inc	McCurry, C. Roger	984	30	WD	1890	
2/9/92	MCCURRY, C. ROGER	LANDERS, A. MICHAEL & SANDRA S.	1170	207	WD	78.00	
6/23/97	LANDERS, MICHAEL	MCCURRY, ROGER	8759	175	QC	-0-	
2/13/02	MCCURRY, C. ROGER	SMITH, MARGIE A. & ELIZABETH MAE	5118	486	WD	400	
6/1/04	MARGIE A. SMITH, ELIZABETH MAE	LEWIS, MARGIE A. & SMITH, ELIZABETH MAE	7127	465	WD	-0-	
City		G.M.D.	L.D.	L.L.	Dimensions	Acreage .40 AC	
			15	525		Return Deed Plat Comp. Used	
Subdivision					Block	Lot	Plat Bk. Page
CRYSTAL SPRINGS					PART OF 12		39 152
Brief Legal Description							



Property Acquired From:
Acet. No. 177

Photo	Call No
-------	---------

15-15C		177A
Map	Block	Parcel

Date	Grantor (From)	Grantee (To)	D.B.	Pg.	Type	W.D. Cons
6/26/97	LANDERS, A. MICHAEL	RACHEL C. KOENINGER, MARK M. &	2760	29	W/D	95.40
3/28/03	RACHEL C. KOENINGER, MARK M. &	PRIDGETT, GINA	6000	276	W/D	140.00

City	G.M.D.	L.D.	L.L.	Dimensions	Acreage			
		15	525		Return	Deed	Plat Comp.	Used
							.60	.60


Subdivision	Block	Lot	Plat Bk.	Page
CRYSTAL SPRINGS		PART OF 12		

Brief Legal Description

Property Acquired From:	MAP BLOCK PAR SUB OLD: 1548A .178	1548A	178
Acct. No.	NEW: 1515C	Map	Block Parcel
			178

Date	Grantor (From)	Grantee (To)	D.B.	Pg.	Type	W.D. Cons
6-4-91	OAK WOOD PROPERTIES, INC.	D/B/A Roger McCurry McCurry, Roger	1004	252	Construction WD	1890
2-28-92	Roger McCurry Construction McCurry, Roger D/B/A	HILL, Debra D. Adcox, E. LAMAR, JR & Mitchell, Edith Ables	150	237	WD	83.00

City	G.M.D.	L.D.	L.L.	Dimensions	Acreage			
		15	525		Return	Deed	Plat Comp.	Used
							.61	
Subdivision					Block	Lot	Plat Bk.	Page
CRYSTAL SPRINGS						13	39	152
Brief Legal Description								



Property Acquired From:	MAP BLOCK PAR SUB OLD: 1548A 179	15-48A	179
Acct. No.	NEW: 1515C 179	Map	Block Parcel

Date	Grantor (From)	Grantee (To)	D.B.	Pg.	Type	W.D. Cons
3-29-91	DAK WOOD PROPERTIES, INC.	McCurry, C. Roger	972	95	WD	18 ⁹⁰
9-10-91	McCurry, C. Roger	Hillhouse, Linda M.	1057	207	WD	81 ⁰⁰

City	G.M.D.	L.D.	L.L.	Dimensions	Acreage				
		15	525		Return	Deed	Plat	Comp.	Used
							.63		

Subdivision	Block	Lot	Plat Bk.	Page
CRYSTAL SPRINGS		14	39	152

Brief Legal Description

T

Property Acquired From:	MAP BLOCK PAR SUB	15-48A	180	180
Acct. No.	OLD: 1548A	Photo	Call No	
	NEW: 1515C	180		

Date	Grantor (From)	Grantee (To)	D.B.	Pg.	Type	W.D. Cons
10/17/91	OK Wood PROPERTIES, INC	McCurry, C. Roger	912	49	W	18 ⁹⁰
3-29-91	McCurry, C. Roger	Tamela C. Camp Camp, J. Chris	913	169	WD	82 ³⁰


City	G.M.D.	L.D.	L.L.	Dimensions	Acreage				
		15	525		Return	Deed	Plat	Comp.	Used
							.91		
Subdivision					Block	Lot	Plat Bk.	Page	
CRYSTAL SPRINGS						15	39	152	
Brief Legal Description									

1/2

Property Acquired From:	MAP BLOCK PAR SUB	1548A	181	181
Acct. No.	OLD: 1548A	Photo	Call No	
	NEW: 1515C	181		

Date	Grantor (From)	Grantee (To)	D.B.	Pg.	Type	W.D. Cons
3-15-91	OAK Wood PROPERTIES, Inc	Frady, Tommy ^{Co., Inc.} Construction	966	208	WD	20 ⁰⁰
6-24-91	Frady Construction, Inc	Fowler, Michael	1014	111	W.D.	27 ⁵⁰
9-10-91	Fowler, Michael	Minton, Pamela J. ^{Ronald K. Minton}	1057	34	WD	82 ¹⁰

City	G.M.D.	L.D.	L.L.	Dimensions	Acreage				
		15	525		Return	Deed	Plat	Comp.	Used
							.61		
Subdivision					Block	Lot	Plat Bk.	Page	
CRYSTAL SPRINGS						16	39	152	
Brief Legal Description									




Property Acquired From:	MAP BLOCK PAR SUB OLD: 1548A 182	1548A	182
Acct. No.	NEW: 1515C 182	Map	Block Parcel

Date	Grantor (From)	Grantee (To)	D.B.	Pg.	Type	W.D. Cons
1/11/91	CAK Wood PROPERTIES INC.	Frady, Tommy Const. Co.	910	68	W	2000
2-28-91	Co., Inc Frady, Tommy Const.	Shari K. Duzenski, John T. &	960	321	WD	8200

City	G.M.D.	L.D.	L.L.	Dimensions	Acreage				
		15	525		Return	Deed	Plat	Comp.	Used
							.60		

Subdivision	Block	Lot	Plat Bk.	Page
CRYSTAL SPRINGS		17	39	152


Brief Legal Description



Property Acquired From:	MAP BLOCK PAR SUB OLD: 1548A 183	1548A	183
Acct. No.	NEW: 1515C	Map /	Block Parcel

Date	Grantor (From)	Grantee (To)	D.B.	Pg.	Type	W.D. Cons
12/90	OAK WOOD PROPERTIES, INC	ROBERTSON, JAMES T	939	222	W	76 ⁹⁰


City	G.M.D.	L.D.	L.L.	Dimensions	Acreage				
		15	525		Return	Deed	Plat	Comp.	Used
							.66		
Subdivision					Block	Lot	Plat Bk.	Page	
CRYSTAL SPRINGS						18	39	152	
Brief Legal Description									




Property Acquired From:	MAP BLOCK PAR SUB OLD: 1548A 184	1548A		184
Acct. No.	NEW: 1515C	Map	Block	Parcel

Date	Grantor (From)	Grantee (To)	D.B.	Pg.	Type	W.D. Cons
	OAK WOOD PROPERTIES, INC.					

City	G.M.D.	L.D.	L.L.	Dimensions	Acreage				
					Return	Deed	Plat	Comp.	Used
		15	525	SMALL STRIP			.03		
Subdivision					Block	Lot	Plat Bk.	Page	
CRYSTAL SPRINGS							39	152	
Brief Legal Description									





Name On Return:

Photo	Call No.

15-47		22
Map	Block	Parcel

Name On Deed:

Property Address:

Property Acquired From:

Acquired By:	Deed <input type="checkbox"/> Will <input type="checkbox"/>	Approximate Date Acquired:	Recorded Yes <input type="checkbox"/> No <input type="checkbox"/>	D.B. <input type="checkbox"/> Pg. <input type="checkbox"/>	Size: (Dim. or Ac.)
--------------	---	----------------------------	---	--	---------------------

Bounded By:	N.	S.	E.	W.
-------------	----	----	----	----

Date	Grantor (From)	Grantee (To)	D.B.	Pg.	Type	W.D. Cons.					
12/10/84	ELLIOTT, Douglas J.	Lathem Realty, Inc. Etal	435	332	WD	5.00					
10-8-85	Lathem Realty Etal	B & L Contractors, Inc.	507	146	W	880					
6-3-87	B & L Contractors Inc	Brook, Bill C. ^{Joann}	635	385	WD	6970					
City		G.M.D.	L.D.	L.L.	Dimensions		Acreage				
							Return	Deed	Plat	Comp.	Used
Subdivision							Block	Lot	Plat Book	Page	
TOONIGH CROSSING Pines Estates S.D.								1	25	30	
Brief Legal Description:											




Property Acquired From:	MAP	BLOCK	PAR	SUB	15-47		23
Acct. No.	OLD: 1547		023		Map	Block	Parcel
	NEW: 1515C		186				

Date	Grantor (From)	Grantee (To)	D.B.	Pg.	Type	W.D. Cons
5-22-92	GAGNE, Scott J. & Donna S.	KASPER, Peter A. & Sandra A.	1211	42	WD	6750

City	G.M.D.	L.D.	L.L.	Dimensions	Acreage				
					Return	Deed	Plat	Comp.	Used

Subdivision	Block	Lot	Plat Bk.	Page
Toonigh Crossing		2	25	30

Brief Legal Description



Name On Return:

Photo	Call No.

15-47		23
Map	Block	Parcel

Name On Deed:

Property Address:

Property Acquired From:

Acquired By:	Deed ___ Will ___	Approximate Date Acquired:	Recorded Yes ___ No ___	D.B. ___ Pg. ___	Size: (Dim. or Ac.)
--------------	-------------------	----------------------------	-------------------------	------------------	---------------------

Bounded By:	N.	S.	E.	W.
-------------	----	----	----	----

Date	Grantor (From)	Grantee (To)	D.B.	Pg.	Type	W.D.Cons.
12/30/84	Elliott, Douglas J.	Lathem Realty, Inc. Etal	435	332	WD	5.00


9-21-85	Lathem Realty, Etal	Pierce, Johnny	443	440	W	1000
--------------------	---------------------	----------------	----------------	-----	---	------

10-25-85	Pierce, Johnny	^{Donna S.} Gagne, Scott S. &	492	100	W	5610
---------------------	----------------	---------------------------------------	----------------	-----	---	------

City	G.M.D.	L.D.	L.L.	Dimensions	Acreage				
					Return	Deed	Plat	Comp.	Used

Subdivision	Block	Lot	Plat Book	Page
TOONIGH CROSSING Pines Estates S.D.		2	25	30

Brief Legal Description:




Property Acquired From:	MAP BLOCK PAR SUB OLD: 1547 024
Acct. No.	NEW: 1515C Photo 187 Call No

1547		24
Map	Block	Parcel

Date	Grantor (From)	Grantee (To)	D.B.	Pg.	Type	W.D. Cons
3-23-85	Lothem Realty Etal	Turner, Jimmy	447	55	W	1000
2-31-85	Turner, Jimmy	Mohar, Angela	455	39	W	5900

City	G.M.D.	L.D.	L.L.	Dimensions	Acreage				
					Return	Deed	Plat	Comp.	Used
Subdivision					Block	Lot	Plat Bk.	Page	
Toonigh Crossing						3	25	30	
Brief Legal Description									



Name On Return:

Photo	Call No.

15-47		24
Map	Block	Parcel

Name On Deed:

Property Address:

Property Acquired From:

Acquired By:	Deed <input type="checkbox"/> Will <input type="checkbox"/>	Approximate Date Acquired:	Recorded Yes <input type="checkbox"/> No <input type="checkbox"/>	D.B. <input type="checkbox"/> Pg. <input type="checkbox"/>	Size: (Dim. or Ac.)
--------------	---	----------------------------	---	--	---------------------


Bounded By:	N.	S.	E.	W.
-------------	----	----	----	----

Date	Grantor (From)	Grantee (To)	D.B.	Pg.	Type	W.D.Cons.
	Elliott, Douglas J.					
1978	Johnson, J. W., JR., Paris, James W., Wilson, William Herbert (Deceased)	3 Ludus Investments Elliott, Douglas J.	219 248	73 76	DCD - 0	
2/20/84	Elliott, Douglas J. Etal	Lathem Realty, Inc. Etal	435	332	WD	5.00

City	G.M.D.	L.D.	L.L.	Dimensions	Acreage				
					Return	Deed	Plat	Comp.	Used

Subdivision	Block	Lot	Plat Book	Page
TONIGH CROSSING PINES ESTATES SD.		3	25	30

Brief Legal Description:



Property Acquired From: Acct. No.	MAP : BLOCK OLD: 1547 NEW: 1515C	PAR . SUB 025 Photo Call No 188	1547 Map	Block	25 Parcel
---	--	---	-------------	-------	--------------

Date	Grantor (From)	Grantee (To)	D.B.	Pg.	Type	W.D. Cons
72586	Petite, Thomas David	Gail Petite Thomas David	471	43	W	—
62686	Petite, Thomas David	Donna N. Richards Fetner, Bobby G. &	559 551	555 511	W W	5800


City	G.M.D.	L.D.	L.L.	Dimensions	Acreage				
					Return	Deed	Plat	Comp.	Used

Subdivision	Block	Lot	Plat Bk.	Page
Toonigh Crossing		4	25	30
Brief Legal Description				



Name On Return:				15-47		25
Name On Deed:		Photo	Call No.	Map	Block	Parcel
Property Address:			Property Acquired From:			
Acquired By:	Deed Will	Approximate Date Acquired:	Recorded Yes No	D.B. Pg.	Size: (Dim. or Ac.)	
Bounded By:	N.	S.	E.	W.		

Date	Grantor (From)	Grantee (To)			D.B.	Pg.	Type	W.D. Cons.
12/20/84	Elliott, Douglas J.	Lathem Realty, Inc. Etal			435	332	WD	5.00
2-21-85	Lathem Realty	Padgett, Sandy			443	443	W	1000
7-25-85	Padgett, Sandy	Petite Thomas, David			471	428	W	5420
City		G.M.D.	L.D.	L.L.	Dimensions		Acreage	
					Return	Deed	Plat	Comp. Used
Subdivision					Block	Lot	Plat Book	Page
TOONIGH CROSSING Pines Estates S.D.						4	25	30
Brief Legal Description:								




Property	MAP	BLOCK	PAR	SUB	547		26
Acquired From:	OLD: 1547		026		Map	Block	Parcel
Acct. No.	NEW: 1515C		189				

~~Bl. 8 Tonic~~
Bl. 11 Tonic

Date	Grantor (From)	Grantee (To)	D.B.	Pg.	Type	W.D. Cons
7-26-85	Hagood, Robert M.	Hagood, Regina	473	113	W	—
12-11-87	Hagood, Robert M. & Regina Hagood	Turner, Craig M. & Mary E.	679	343	WD	68 ¹⁰

City	G.M.D.	L.D.	L.L.	Dimensions	Acreage			
					Return	Deed	Plat Comp.	Used
Subdivision					Block	Lot	Plat Bk.	Page
Toonigh Crossing						5	25	30
Brief Legal Description								



Name On Return:

Photo Call No.

15-47 26
Map Block Parcel

Name On Deed:

Property Address:

Property Acquired From:

Acquired By: Deed Will Approximate Date Acquired: Recorded Yes No D.B. Pg. Size: (Dim. or Ac.)


Bounded By: N. S. E. W.

Date	Grantor (From)	Grantee (To)	D.B.	Pg.	Type	W.D. Cons.
2/20/84	Elliott Douglas J.	Lathem Realty, Inc. Etal	435	332	WD	5.00
1-11-85	Lathem Realty	Dean, Robert	⁴⁷³ 439	¹¹ 41	^{cw} W	10.00
7-26-85	Dean, Robert	Hagood, Robert M.	473	112	W	60.80

City	G.M.D.	L.D.	L.L.	Dimensions	Acreage				
					Return	Deed	Plat	Comp.	Used

Subdivision	Block	Lot	Plat Book	Page
TOONIGH CROSSING Pines Estates SD.		5	25	30

Brief Legal Description:



Property	MAP	BLOCK	PAR	SUB
Acquired From:	OLD: 1547		027	
Acct. No. <i>RT 11 Box 100</i>	NEW: 1515C		Photo	Call No
<i>Toonigh</i>			190	


<i>1547</i>		<i>27</i>
Map	Block	Parcel

Date	Grantor (From)	Grantee (To)	D.B.	Pg.	Type	W.D. Cons
<i>4/18/88</i>	<i>Margaret P. 1/2 int. Tatum, James M. &</i>	<i>Susan Mortimer, Edward A. &</i>	<i>706</i>	<i>370</i>	<i>W</i>	<i>—</i>

City	G.M.D.	L.D.	L.L.	Dimensions	Acreage				
					Return	Deed	Plat	Comp.	Used


Subdivision	Block	Lot	Plat Bk.	Page
<i>Toonigh Crossing</i>		<i>6</i>	<i>25</i>	<i>30</i>

Brief Legal Description



Name On Return:				15-47		27
Name On Deed:		Photo	Call No.	Map	Block	Parcel
Property Address:			Property Acquired From:			
Acquired By:	Deed Will	Approximate Date Acquired:	Recorded Yes No	D.B. Pg.	Size (Dim. or Ac.)	
Bounded By:	N.	S.	E.	W.		


Date	Grantor (From)	Grantee (To)	D.B.	Pg.	Type	W.D. Cons.		
12/20/84	Elliott, Douglas J.	Lathem Realty, Inc. Etal	435	332	WD	5.00		
1-15-85	Lathem Realty	Turner Jimmy	437	178	W	10.00		
5-17-85	Turner, Jimmy	Tatum, Susan A. Homes & Margaret Mortimer, Edward A. &	462	152	W	58.40		
	City	G.M.D.	L.D.	L.L.	Dimensions		Acreage	
					Return	Deed	Plat	Comp. Used
Subdivision					Block	Lot	Plat Book	Page
TOONIGH CROSSING Pines Estates SD						6	25	30
Brief Legal Description:								



Property Acquired From:	MAP	BLOCK	PAR	SUB	1547		28
Acct. No.	OLD: 1547		028		Map	Block	Parcel
	NEW: 1515C		191				

Date	Grantor (From)	Grantee (To)	D.B.	Pg.	Type	W.D. Cons
11-85	Latham Realty Etc	Padgett Sandy	480 439	481 43	CD W	10 00
8-30-85	Padgett Sandy	Mary Ruth & Clay Swain, Raymond B.	Relic 1355 480	38 482	Relic W	0- 54 90
12-9-92	Swain, Raymond B., Mary Ruth & Clay L.	Swain, Clay Lamar	1355	40	WD	0-

City	G.M.D.	L.D.	L.L.	Dimensions	Acreage				
					Return	Deed	Plat	Comp.	Used
Subdivision					Block	Lot	Plat Bk.	Page	
Toonigh Crossing						7	25	30	
Brief Legal Description									



Name On Return:				15-47		28
Name On Deed:		Photo	Call No.	Map	Block	Parcel
Property Address:			Property Acquired From:			
Acquired By:	Deed Will	Approximate Date Acquired:	Recorded Yes No	D.B. Pg.	Size: (Dim. or Ac.)	
Bounded By:	N.	S.	E.	W.		

Date	Grantor (From)	Grantee (To)			D.B.	Pg.	Type	W.D. Cons.	
	Elliott, Douglas J.								
1978	Johnson, J. W. Jr., Paris, James W Wilson, William Heebert	Ludus Investments Elliott, Douglas J. &			LTS, 248	73 76	000-0-		
12/20/84	Elliott, Douglas J. Etal	Lathem Realty, Inc. Etal			435	332	WD	5.00	
City		G.M.D.	L.D.	L.L.	Dimensions		Acreage		
					Return	Deed	Plat	Comp.	Used
Subdivision					Block	Lot	Plat Book	Page	
TOONIGH CROSSING PINES ESTATES SD						7	25	30	
Brief Legal Description:									



Property
Acquired From:

Acct. No. 405 Hilltop Springs Road

MAP * BLOCK 2 PAR SUB
OLD: 1547 029
Photo Call No
NEW: 1515C 192


1547 29
Map Block Parcel

Date	Grantor (From)	Grantee (To)	D.B.	Pg.	Type	W.D. Cons
5-1-92	Catherine S. Irabinet Irabinet, William C. E	Donna P. Clayton Clayton, Charles A. &	1190	152	WD	73.50

City	G.M.D.	L.D.	L.L.	Dimensions	Acreage				
					Return	Deed	Plat	Comp.	Used


Subdivision	Block	Lot	Plat Bk.	Page
Toonigh Crossing		8	25	30

Brief Legal Description



Name On Return:				15-47		29
Name On Deed:		Photo	Call No.	Map	Block	Parcel
Property Address:			Property Acquired From:			
Acquired By:	Deed ___ Will ___	Approximate Date Acquired:	Recorded Yes ___ No ___	D.B. ___ Pg. ___	Size: (Dim. or Ac.)	
Bounded By:	N.	S.	E.	W.		

Date	Grantor (From)			Grantee (To)			D.B.	Pg.	Type	W.D. Cons.	
12/20/84	Elliott, Douglas J.			Lathem Realty, Inc. Etal			435	332	WD	5.00	
4-11-85	Lathem Realty			Manaus James			452	502	W	10 ⁰⁰	
7-26-85	Manaus James			Catherine S. Inabinet William C. J.			471	434	W	60 ¹⁰	
City		G.M.D.	L.D.	L.L.	Dimensions		Acreage				
							Return	Deed	Plat	Comp.	Used
Subdivision							Block	Lot	Plat Book	Page	
TOONIGH CROSSING Pines Estates SD								8	25	30	
Brief Legal Description:											



Name On Return:	MAP BLOCK PAR SUB OLD: 1547	15-47	30
Name On Deed:	NEW: 1515C	Map	Block Parcel
		Photo	Cell No.
		193	


Property Address:	Property Acquired From:				
Acquired By:	Deed Will	Approximate Date Acquired:	Recorded Yes No	D.B. Pg.	Size (Dim. or Ac.)
Bounded By:	N.	S.	E.	W.	

Date	Grantor (From)	Grantee (To)	D.B.	Pg.	Type	W.D.Cons.
2/20/84	Elliott Douglas J.	Lathem Realty, Inc. Etal	435	332	WD	5.00
3-88	Lathem Realty	Kirby Grier Cornett Clyde &	445	363	W	1000
7-78	Kirby Grier Cornett, Clyde &	Karen R. Alford Wesley B. &	470	374	W	5900

City	G.M.D.	L.D.	L.L.	Dimensions	Acreage				
					Return	Deed	Plat	Comp.	Used


Subdivision	Block	Lot	Plat Book	Page
TOONIGH CROSSING Pines ESTATES SD		9	25	30

Brief Legal Description:



Name On Return:	MAP BLOCK	PAR SUB	15-47		31
	OLD: 1547	031	Map	Block	Parcel
Name On Deed:	NEW: 1515C	Photo Call No.			
		194			
Property Address:	103 Pine Court -		Property Acquired From:		
Acquired By:	Deed Will	Approximate Date Acquired:	Recorded Yes No	D.B. Pg.	Size (Dim. or Ac.)
Bounded By:	N.	S.	E.	W.	

Date	Grantor (From)	Grantee (To)	D.B.	Pg.	Type	W.D. Cons.
2/20/84	Elliott Douglas J.	Lathem Realty, Inc. Etal	435	332	WD	5.00
6-7-85	Lathem Realty Etal	Richard Cornett, Clyde &	465	226	W	1000
8-2-85	Richard Cornett, Clyde &	Luann L. Bryans, Robert D. &	477	24	W	5710
	City	G.M.D. L.D. L.L.	Dimensions		Acreage	
			Return	Deed	Plat	Comp. Used
	Subdivision		Block	Lot	Plat Book	Page
	TOONIGH CROSSING PINES ESTATES S.D.			10	25	30
Brief Legal Description:						




Property	MAP	BLOCK	PAR	SUB
Acquired From:	OLD: 1547		032	
Acct. No.	NEW: 1515C		Photo	Call No
			195	

15-47		32
Map	Block	Parcel

Date	Grantor (From)	Grantee (To)	D.B.	Pg.	Type	W.D. Cons
8-30-90	<i>Luwaines.</i> Billard, Robert S. &	Charlotte J. Beasley Garland, Michael D. &	896	51	WD	75 ⁹⁰

City	G.M.D.	L.D.	L.L.	Dimensions	Acreage				
		15	525		Return	Deed	Plat	Comp.	Used
Subdivision					Block	Lot	Plat Bk.	Page	
N/K/A Toonigh Crossing S/D						11	25	30	
Brief Legal Description									



Name On Return:

Photo	Call No.

15-47		32
Map	Block	Parcel

Name On Deed:


Property Address:

Property Acquired From:

Acquired By:	Deed <input type="checkbox"/> Will <input type="checkbox"/>	Approximate Date Acquired:	Recorded Yes <input type="checkbox"/> No <input type="checkbox"/>	D.B. <input type="checkbox"/> Pg. <input type="checkbox"/>	Size: (Dim. or Ac.)
--------------	---	----------------------------	---	--	---------------------

Bounded By:	N.	S.	E.	W.
-------------	----	----	----	----

Date	Grantor (From)	Grantee (To)	D.B.	Pg.	Type	W.D.Cons.				
12/20/84	Elliott Douglas J.	Lathem Realty, Inc. Etal	435	332	WD	5.00				
8-13-87	Lathem Realty, Etal	Lathem Realty, Inc.	651	498	WD	1390				
11-18-88	Lathem Realty, Inc	Gilland, Robert S. & Luwaine S	756	23	WD	7490				
	City	G.M.D.	L.D.	L.L.	Dimensions	Acreage				
						Return	Deed	Plat	Comp.	Used
	Subdivision		Block	Lot	Plat Book	Page				
	TOONIGH CROSSING PLAINS ESTATES SD			11	25	30				
	Brief Legal Description: <i>Teonigh Crossing S/D</i>									




Property
 Acquired From:
 Acct. No.

MAP BLOCK PAR SUB
 OLD: 1547 033
 NEW: 1515C
 Photo 196 Call No

15-47
 Map Block Parcel
 33

Date	Grantor (From)	Grantee (To)	D.B.	Pg.	Type	W.D. Cons
8/89	GRAHAM, EDWIN	JANE M. STRICKLAND, MATHEW S.	814	581	W	77.00

City	G.M.D.	L.D.	L.L.	Dimensions	Acreage			
					Return	Deed	Plat	Comp.
Subdivision					Block	Lot	Plat Bk.	Page
TOONIGH CROSSING						12	25	30
Brief Legal Description								



Name On Return:

Photo Call No.

15-47 33
Map Block Parcel

Name On Deed:

Property Address:

Property Acquired From:

Acquired By: Deed Will Approximate Date Acquired: Recorded Yes No D.B. Pg. Size (Dim. or Ac.)

Bounded By: N. S. E. W.

Date Grantor (From) Grantee (To) D.B. Pg. Type W.D. Cons.
12/20/84 Elliott, Douglas J. Lathem Realty, Inc. Etal 435 332 WD 5.00


1/5/88 Lathem Realty, Etal Cornette, Clyde 690 5 W 10⁰⁰

4-20-88 Cornette, Clyde Graham Edwin 757 690 WD 10⁵⁰

City G.M.D. L.D. L.L. Dimensions Acreage Return Deed Plat Comp Used

Subdivision Block Lot Plat Book Page
TOONIGH CROSSING ~~PINES ESTATES S.D.~~ 12 25 30

Brief Legal Description:



Property
Acquired From:
Acct. No.

MAP BLOCK PAR SUB
OLD: 1547 034
NEW: 1515C 197


15-47		34
Map	Block	Parcel

Date	Grantor (From)	Grantee (To)	D.B.	Pg.	Type	W.D. Cons
3-20-87	Lathem Realty, Inc	DAVIS, Walton & Linda	613	487	WD	78 ⁰⁰

City	G.M.D.	L.D.	L.L.	Dimensions	Acreage				
					Return	Deed	Plat	Comp.	Used
		15	525						

Subdivision	Block	Lot	Plat Bk.	Page
Tennish Crossing		13	25	30

Brief Legal Description



Name On Return:

Photo Call No.

15-47 34
Map Block Parcel

Name On Deed:

Property Address:

Property Acquired From:

Acquired By: Deed Will Approximate Date Acquired: Recorded Yes No D.B. Pg. Size: (Dim. or Ac.)

Bounded By: N. S. E. W.

Date Grantor (From) Grantee (To) D.B. Pg. Type W.D.Cons.
12/20/84 Elliott Douglas J. Lathem Realty, Inc. Etal 435 332 WD 5.00


10/86 LATHEM REALTY LATHEM, SUSAN 575 155 WD 8.50

3-20-87 Lathem Susan Lathem Realty Inc 613 486 WD -0-

City G.M.D. L.D. L.L. Dimensions Acreage Return Deed Plat Comp Used

Subdivision Block Lot Plat Book Page
TOONIGH CROSSING Pines ~~Estates~~ Estates SP 13 25 30


Brief Legal Description:



Property	MAP	BLOCK	PAR	SUB				
Acquired From:	OLD: 1547		035			15-47		
Acct. No.	NEW: 1515C		Photo 198	Call No		Map	Block	Parcel 35


Date	Grantor (From)	Grantee (To)	D.B.	Pg.	Type	W.D. Cons
8/89	GRAHAM, EDWIN	BAHDWIN, ^{SUSAN E.} DAVID L.	815	387	W	70.90

City	G.M.D.	L.D.	L.L.	Dimensions	Acreage				
					Return	Deed	Plat	Comp.	Used
Subdivision					Block	Lot	Plat Bk.	Page	
TOONIGH CROSSING						14	25	30	
Brief Legal Description									



Name On Return:				1547		35
Name On Deed:		Photo	Call No.	Map	Block	Parcel
Property Address:			Property Acquired From:			
Acquired By:	Deed Will	Approximate Date Acquired:	Recorded Yes No	D.B. Pg.	Size: (Dim. or Ac.)	
Bounded By:	N.	S.	E.	W.		

Date	Grantor (From)	Grantee (To)	D.B.	Pg.	Type	W.D. Cons.
12/20/84	Elliott Douglas J.	Lathem Realty, Inc. Etal	435	332	WD	5.00
1588	Lathem Realty, Etal	Cornette, Clyde	690	7	WD	10 ²⁰
4-20-88	Cornette, Clyde	Graham Edwin	758	1	WD	10 ⁵⁰
	City	G.M.D.	L.D.	L.L.	Dimensions	Acreage
						Return Deed Plat Comp. Used
Subdivision			Block	Lot	Plat Book	Page
TOONIGH CROSSING <i>Pines Estates S.D.</i>				14	25	30
Brief Legal Description:						



Name On Return:	MAP BLOCK PAR SUB OLD: 1547	1547	36
Name On Deed:	NEW: 1515C	Map	Block Parcel
		199	Call No.


Property Address:	Property Acquired From:				
Acquired By:	Deed Will	Approximate Date Acquired:	Recorded Yes No	D.B. Pg.	Size (Dim. or Ac.)
Bounded By:	N.	S.	E.	W.	

Date	Grantor (From)	Grantee (To)	D.B.	Pg.	Type	W.D. Cons.
12/20/84	Elliott, Douglas J.	Lathem Realty, Inc. Etal	435	332	WD	5.00
6-7-85	Lathem Realty Etal	Grier, Kirby Kimberly Dawn	465	247	W	10 ⁰⁰
8-30-85	Grier, Kirby	Plumb, Andrew James	478	528	W	60 ³⁰

City	G.M.D.	L.D.	L.L.	Dimensions	Acreage				
					Return	Deed	Plat	Comp.	Used


Subdivision	Block	Lot	Plat Book	Page
TOONIGH CROSSING Pines Estates S.D.		15	25	30

Brief Legal Description:



Name On Return:	MAP OLD: 1547	BLOCK	PAR 037	SUB	15-47		37
Name On Deed:	NEW: 1515C		Plat 200	Call No.	Map	Block	Parcel
Property Address:	Property Acquired From:						
Acquired By:	Deed Will	Approximate Date Acquired:	Recorded Yes No	D.B. Pg.	Size: (Dim. or Ac.)		
Bounded By:	N.	S.	E.	W.			

Date	Grantor (From)	Grantee (To)	D.B.	Pg.	Type	W.D. Cons.		
12/20/84	ELLIOTT, Douglas J.	Lathem Realty, Inc. Etal	435	332	WD	5.00		
5-13-85	Lathem Realty Etal	Dean, Robert	459	215	W	10 ⁰⁰		
9-27-85	Dean, Robert	Pepper, B.L.	488	545	W	57 ²⁰		
City		G.M.D.	L.D.	L.L.	Dimensions		Acreage	
					Return	Deed	Plat	Comp. Used
Subdivision					Block	Lot	Plat Book	Page
TOONIGH CROSSING PILES ESTATES S.D.						16	25	30
Brief Legal Description:								



Name On Return:	MAP BLOCK PAR SUB OLD: 1547	15-47		38
Name On Deed:	NEW: 1515C	Photo 201	Call No.	Map Block Parcel


Property Address:	Property Acquired From:				
Acquired By:	Deed Will	Approximate Date Acquired:	Recorded Yes No	D.B. Pg.	Size (Dim. or Ac.)
Bounded By:	N.	S.	E.	W.	

Date	Grantor (From)	Grantee (To)	D.B.	Pg.	Type	W.D. Cons.
12/20/84	Elliott, Douglas J.	Lathem Realty, Inc. Etal	435	332	WD	5.00
5-13-85	Lathem Realty Etal	Morton, Robert G.	459	348	W	1000
8-23-85	Morton, Robert G.	Mary E. Cannon Eubanks, Michael W.	483	302	W	5920

City	G.M.D.	L.D.	L.L.	Dimensions	Acreage				
					Return	Deed	Plat	Comp.	Used

Subdivision	Block	Lot	Plat Book	Page
TOONIGH CROSSING Pines Estates SD.		17	25	30

Brief Legal Description:



Property
Acquired From:

MAP BLOCK PAR SUB
OLD: 1547 039
NEW: 1515C 202

15-47		39
Map	Block	Parcel


Acct. No. 410 Holl
WOODST

Date	Grantor (From)	Grantee (To)	D.B.	Pg.	Type	W.D.Cons
3/30/92	STILL, TERRY ANN	MATHEWS, LAYTON	1170	284	WD	73.00

City	G.M.D.	L.D.	L.L.	Dimensions	Acreage				
		15			Return	Deed	Plat	Comp.	Used

Subdivision	Block	Lot	Plat Bk.	Page
		18	25	30

Brief Legal Description




Name On Return:				15-47		39
Name On Deed:		Photo	Call No.	Map	Block	Parcel
Property Address:			Property Acquired From:			
Acquired By:	Deed Will	Approximate Date Acquired:	Recorded Yes No	D.B. Pg.	Size (Dim. or Ac.)	
Bounded By:	N.	S.	E.	W.		


Date	Grantor (From)	Grantee (To)	D.B.	Pg.	Type	W.D. Cons.
12/20/84	Elliott, Douglas J.	Lathem Realty, Inc. Etal	435	332	WD	5.00
2-1-85	Lathem Realty Etal	L.C.R. Properties	468	594	W	1000
10-11-85	L.C.R. Properties Inc.	still, Terry Ann	489	339	W	600

City	G.M.D.	L.D.	L.L.	Dimensions	Acreage				
					Return	Deed	Plat	Comp.	Used

Subdivision	Block	Lot	Plat Book	Page
TOONIGH CROSSING Fines Estates S.D.		18	25	30

Brief Legal Description:






Property Acquired From:
Acct. No.

Photo	Call No
-------	---------

15-47		40
Map	Block	Parcel

Date	Grantor (From)	Grantee (To)	D.B.	Pg.	Type	W.D. Cons
3-20-89	Kenneth L., Jr. Black Donna H. & Brenda B.	Brenda B. Campbell Raymond T. III & Associated Ventures, Ltd.	782	130	WD	75.00
3-22-90	Brenda B. Campbell Raymond T. III & Associates Ventures Ltd.	Creative Equities Inc. & Vicky Braswell	860	546	WD	6.50
6-20-91	Associates Ventures Ltd. Creative Equities, Inc. & Braswell, Sonny &	Vicky Braswell Braswell, Sonny &	1087	221	WD	10.00
Skip						
12-10-91	Brenda B. Campbell Raymond T. III &	SCG Mortgage Corporation Urban Development	1104	291	DWP	80.80
12-12-91	SCG Mortgage Corp.	Secretary of Housing	1134	141	WD	0
City	S.M.D.	L.D.	L.L.	Dimensions	Acreage	
		15	525			
Subdivision	Block	Lot	Plat	Bk.	Page	Used
Tennish Crossing		19	25		30	
Brief Legal Description						



Name On Return:

Photo	Call No.

15-47		40
Map	Block	Parcel

Name On Deed:

Property Address:

Property Acquired From:

Acquired By:	Deed <input type="checkbox"/> Will <input type="checkbox"/>	Approximate Date Acquired:	Recorded Yes <input type="checkbox"/> No <input type="checkbox"/>	D.B. <input type="checkbox"/> Pg. <input type="checkbox"/>	Size: (Dim. or Ac.)
--------------	---	----------------------------	---	--	---------------------

Bounded By:	N.	S.	E.	W.
-------------	----	----	----	----


Date	Grantor (From)	Grantee (To)	D.B.	Pg.	Type	W.D.Cons.
12/20/84	Elliott, Douglas J.	Lathem Realty, Inc. Etal	435	332	WD	5.00

3-22-85	Lathem Realty Etal	Manous James	453	577	W	1000
5-30-86	Manous James	Dona H. Black Kenneth L. et	517	381	W	5900
			161	834	W	5900

City	G.M.D.	L.D.	L.L.	Dimensions	Acreage				
					Return	Deed	Plat	Comp.	Used

Subdivision	Block	Lot	Plat Book	Page
TOONIGH CROSSING PIRES ESTATES S.D. Toonigh Crossing		19	25	30

Brief Legal Description:




Property Acquired From:	MAP BLOCK PAR SUB OLD: 1547	041		
Acct. No.	NEW: 1515C	Photo 204	Call No	15-47
				41
			Map	Block
				Parcel

Date	Grantor (From)	Grantee (To)	D.B.	Pg.	Type	W.D.Cons
5/89	JOHNSON, PAULIS J.	JOHNSON, JOHN D.	810	212	QC	-0-

City	G.M.D.	L.D.	L.L.	Dimensions	Acreage				
					Return	Deed	Plat	Comp.	Used

Subdivision	Block	Lot	Plat Bk.	Page
TOONIGH CROSSING		26	25	30

Brief Legal Description



Name On Return:

Photo	Call No.

15-47		41
Map	Block	Parcel

Name On Deed:

Property Address:

Property Acquired From:

Acquired By:	Deed Will	Approximate Date Acquired:	Recorded Yes No	D.B. Pg.	Size (Dim. or Ac.)
--------------	-----------	----------------------------	-----------------	----------	--------------------


Bounded By:	N.	S.	E.	W.
-------------	----	----	----	----


Date	Grantor (From)	Grantee (To)	D.B.	Pg.	Type	W.D. Cons.
12/20/84	Elliott, Douglas J.	Lathem Realty, Inc. Etal	435	332	WD	5.00
10-10-86	Lathem Realty Etal	L.C.R. Properties Inc.	489	180	W	10 ⁰⁰
3-31-86	L.C.R. Properties	Phyllis J. Johnson John D. +	521	200	W	64 ³⁰

City	G.M.D.	L.D.	L.L.	Dimensions	Acreage				
					Return	Deed	Plat	Comp.	Used

Subdivision	Block	Lot	Plat Book	Page
TOONIGH CROSSING <i>Pines Estates S.D.</i>		26	25	30

Brief Legal Description:





Name On Return:

Photo	Call No.

15-49		42
Map	Block	Parcel

Name On Deed:

Property Address:

Property Acquired From:

Acquired By:	Deed Will	Approximate Date Acquired:	Recorded Yes ___ No ___	D.B. ___ Pg. ___	Size: (Dim. or Ac.)
--------------	-----------	----------------------------	-------------------------	------------------	---------------------

Bounded By:	N.	S.	E.	W.
-------------	----	----	----	----


Date	Grantor (From)	Grantee (To)	D.B.	Pg.	Type	W.D. Cons.
12/20/84	Elliott, Douglas J.	Lathem Realty, Inc. Etal	435	332	WD	5.00

1-28-85	Lathem Realty, Etal	Norton Robert G.	440	19	W	10⁰⁰
8-28-85	Norton, Robert G.	Tracy M. Ingham Vance, Donald E. Jt	425	391	W	10 ⁰⁰

City	G.M.D.	L.D.	L.L.	Dimensions	Acreage				
					Return	Deed	Plat	Comp.	Used

Subdivision	Block	Lot	Plat Book	Page
TOONIGH CROSSING Pines Estates SD		21	25	30

Brief Legal Description:




Name On Return:	MAP OLD: 1547	BLOCK	PAR 043	SUB	15-47		43
Name On Deed:	NEW: 1515C		Photo 206	Call No.	Map	Block	Parcel
Property Address:	Property Acquired From:						
Acquired By:	Deed <input type="checkbox"/> Will <input type="checkbox"/>	Approximate Date Acquired:	Recorded Yes <input type="checkbox"/> No <input type="checkbox"/>	D.B. <input type="checkbox"/> Pg. <input type="checkbox"/>	Size: (Dim. or Ac.)		
Bounded By:	N.	S.	E.	W.			

Date	Grantor (From)	Grantee (To)	D.B.	Pg.	Type	W.D. Cons.
12/20/84	Elliott, Douglas J.	Lathem Realty, Inc. Etal	435	332	WD	5.00
12885	Lathem Realty Etal	Norton, Robert G.	440	22	W	10.00
8885	Norton, Robert G.	^{Bonnie J} Atkinson, John W. &	475	111	W	59.2

City	G.M.D.	L.D.	L.L.	Dimensions	Acreage				
					Return	Deed	Plat	Comp.	Used

Subdivision	Block	Lot	Plat Book	Page
TOONIGH CROSSING <i>Pines Estates SD</i>		27	25	30

Brief Legal Description:



Name On Return:	MAP BLOCK	PAR SUB	15-47		44
Name On Deed:	OLD: 1547	044	Map	Block	Parcel
Property Address:	NEW: 1515C	Photo 207	Call No.		
Property Address:	Property Acquired From:				
Acquired By:	Deed Will	Approximate Date Acquired:	Recorded Yes No	D.B. Pg.	Size: (Dim. or Ac.)
Bounded By:	N.	S.	E.	W.	

Date	Grantor (From)	Grantee (To)	D.B.	Pg.	Type	W.D.Cons.			
12/20/84	ELLIOTT, Douglas J.	Lathem Realty, Inc. Etal	435	332	WD	5.00			
4-11-85	Lathem Realty, Etal	MANOUS, James	452	505	W	100			
2/86	MANOUS, JAMES	HARTMAN, DAVID S. + PATRICIA E.	516	271	WD	59.50			
City		G.M.D.	L.D.	L.L.	Dimensions		Acreage		
					Return	Deed	Plat	Comp.	Used
Subdivision					Block	Lot	Plat Book	Page	
TOONIGH CROSSING PILES ESTATES S.D.						23	25	30	
Brief Legal Description:									

