

Property Acquired From:
Acct. No.


Photo	Call No
-------	---------

15-9		1
Map	Block	Parcel

Date	Grantor (From)	Grantee (To)	D.B.	Pg.	Type	W.D. Cons
5/13/90	MARTIN, REBECCA A. <sup>1/2 INT.</sup>	STERLING MORTGAGE Corp. <sup>1/2 INT.</sup>	2390	1	W/D	3/2 20
6/29/00	STERLING MORTGAGE Corp. MARTIN, REBECCA A. <sup>1/2</sup>	ESTATES DEVELOPMENT GROUP, LLP	42010	57	W/D	194.90
6/29/00	CROLLEY, WILLIAM L. BRANTLEY, JARREL	" " "	42060	52	OC	-0-

SEE ALL  
 THIS PARCEL  
 FOR  
 ESTATES  
 4/1/00

City	G.M.D.	A.D.	L.L.	Dimensions	Acreage				
			15	511	Return	Deed	Plat	Comp.	Used
						3.90			39
Subdivision					Block	Lot	Plat Bk.	Page	
							22	116	
Brief Legal Description									







Property Acquired From: 15 OLD: 1514 MAP BLOCK PAR SUB  
 Acct. No. NEW: 1509 002  
 15-14 18  
 Map Block Parcel

Date	Grantor (From)	Grantee (To)	D.B.	Pg.	Type	W.D. Cons
3/83	MILLS, M. DANIEL	JOYNER, DON & JANET	352	79	W	6 <sup>00</sup>
11/85	JOYNER, DON & JANET	JOHNSON, CHARLES & JANET	517	A48	COO	-0-
10/90	JOHNSON, CHARLES A.	JOHNSON, JANET D.	922	339	QC	-0-
10/90	JOHNSON, JANET D.	CRUSE, DELLA HAYGOOD	922	341		-0-
3/93	JOHNSON, JANET D.	CRUSE, DELLA HAYGOOD	1428	100	QC	-0-
4/17/00	CRUSE, DELLA HAYGOOD	ESTATES DEVELOPMENT GROUP, LLC	4118	35	WD	75 <sup>00</sup>

City	G.M.D.	L.D.	L.L.	Dimensions	Acreage				
		15	512		Return	Deed	Plat	Comp.	Used
						3.00			3

Subdivision	Block	Lot	Plat Bk.	Page

Brief Legal Description



Property  
 Acquired From: 15-2  
 Acct. No.

MAP BLOCK PAR SUB  
 OLD: 1514 015  
 NEW: 1509 003

15-14		15
Map	Block	Parcel

File 3-26-84


Date	Grantor (From)	Grantee (To)	D.B.	Pg.	Type	W.D. Cons
3/83	BRANTLEY, JARREL C.	MILLS, M. DANIEL	351	412	W	79 <sup>40</sup> <sub>2</sub> <sup>2</sup> <sub>tract</sub>
3/83	MILLS, M. DANIEL	CROLLEY, WILLIAM L.	390	477	W	12 <sup>50</sup>
7/15/93	CROLLEY, WILLIAM L.	DECORATING DIRECT, INC.	1527	7	QC	2 TRIS -0-
12/7/95	DECORATING DIRECT, INC.	JOHN H. SMITH, INC.	2254	203	QC	3 TRACTS 178. <sup>30</sup>
6/29/00	JOHN H. SMITH, INC.	DEVELOPMENT GROUP, LLP	4206	54	W/D	4 PARCELS 752. <sup>40</sup>
6/29/00	CROLLEY, WILLIAM L. BRANTLEY, JARREL C.	" " "	4206	52	QC	-0-

City	M.G.M.D.	L.D.	L.L.	Dimensions	Acreage 3.11 AC.			
		15	511 512		Return	Deed	Plat Comp.	Used
						16.01		16.01

Subdivision	Block	Lot	Plat Bk.	Page
			22	66

Brief Legal Description

DE  
 THIS  
 PARCELS  
 ESTATES  
 4/11/02





Rec 3-23-84

Property Acquired From:	MAP OLD: 1514	BLOCK	PAR 015	SUB A
Acct. No.	NEW: 1509		003	A

15-14		15A
Map	Block	Parcel

Rec 8/11-93

Date	Grantor (From)	Grantee (To)	D.B.	Pg.	Type	W.D. Cons
3/83	MILLS, M. DANIEL	HAMMOCK, GAIL	390	476	W	25 <sup>90</sup>
6/93	HAMMOCK, GAIL	CHEROKEE FALLS INVESTMENT	1152	50	LID W/D	-0-
7/15/93	CHEROKEE FALLS INVST.	DECORATING DIRECT, INC.	1537	10	QC	-0- <sup>5</sup>
12/7/95	DECORATING DIRECT, INC.	JOHN H. SMITH, INC	2254	203	QC	3 TRACTS 178.30
1/29/00	JOHN H. SMITH, INC	ESTATES DEVELOPMENT GROUP, LLP	4206	54	W/D	4 PARCELS 752.40
10/29/00	WOLLEY, WILLIAM L. BRANTLEY, JARREL	" " "	4206	52	QC	-0-

City	G.M.D.	L.D.	L.L.	Dimensions	Acreage			
		15	511		Return	Deed	Plat Comp.	Used
						6.00		6
Subdivision					Block	Lot	Plat Bk.	Page
							24	22
Brief Legal Description 1993 deeds Recorded out of sequence "I think" B.								

ALL OF US STATES 4/91

783 92  
826 315

1552 58





Property Acquired From: 15- OLD: MAP 1514 BLOCK PAR SUB 016  
 Acct. No. NEW: 1509 004

15-14		16
Map	Block	Parcel

Rec. 2-88

Date	Grantor (From)	Grantee (To)	D.B.	Pg.	Type	W.D. Cons
3/83	BRANTLEY, JARREL C.	MILLS, M. DANIEL	351	412	W	79 <sup>40</sup> <sub>Tract</sub>
3/83	MILLS, M. DANIEL	MUSIKOFF, MICHAEL	383	210	W	14 <sup>60</sup>
4/84	MUSIKOFF, MICHAEL	CROLLEY, Wm. L.	772	581	W	9, 30
7/15/93	CROLLEY, WILLIAM L.	DECORATING DIRECT, INC.	1527	7	QC	2 TRIS -0-
12/7/95		JOHN H. SMITH, INC	2254	309	QC	-0-
6/29/00	JOHN H. SMITH, INC	ESTATES DEVELOPMENT GROUP, LLP	4206	54	W/D	4 PARCELS 752. <sup>40</sup>
City		G.M.D.	L.D.	L.L.	Dimensions	Acreage
			15	512		
Subdivision			Block	Lot	Plat	Bk. Page
					22	66
Brief Legal Description						



Property Acquired From: 15-2	MAP OLD: 1515	BLOCK
Acct. No.	NEW: 1509	


PAR 005	SUB
Photo 005	Call No

15-15		5
Map	Block	Parcel

Date	Grantor (From)	Grantee (To)	D.B.	Pg.	Type	W.D. Cons
3/89	CHEROKEE FARMS INVESTMENTS, INC.	CROWLEY, Wm. L.	826	638	LTD W/D	24.30
4/5/03	CROWLEY, WILLIAM L.	CHEROKEE HOLDINGS, LLC	6051	35	LTD W/D	3 PARCELS 3,038.00
9/9/05	CHEROKEE HOLDINGS, LLC	CONNER, MARK A.	8182	186	W/D	3 PARCELS 3,000.00

City	G.M.D.	L.D.	L.L.	Dimensions	Acreage				
		15	568		Return	Deed	Plat	Comp.	Used
						10			
Subdivision					Block	Lot	Plat Bk.	Page	

Brief Legal Description





Name On Return:	MAP	BLOCK	PAR	SUB	
	OLD: 1528		033	A	
Name On Deed:	NEW: 1509		006		

15-28		33A
Map	Block	Parcel

Property Address:	Property Acquired From:
-------------------	-------------------------

Acquired By:	Deed Will: <input type="checkbox"/> <input type="checkbox"/>	Approximate Date Acquired:	Recorded Yes <input type="checkbox"/> No <input type="checkbox"/>	D.B. Pg.:	Size: (Dim. or Ac.)
--------------	--	----------------------------	---	-----------	---------------------

Bounded By:	N.	S.	E.	W.
-------------	----	----	----	----

Date	Grantor (From)	Grantee (To)	D.B.	Pg.	Type	W.D. Cons.
12/82	MILLS, M. DANIEL	LEE, RUYE	334	73	W	18 <sup>00</sup>

City	G.M.D.	L.D.	L.L.	Dimensions	Acreage				
		15	586		Return	Deed	Plat	Comp.	Used
						3.00	3.00		3

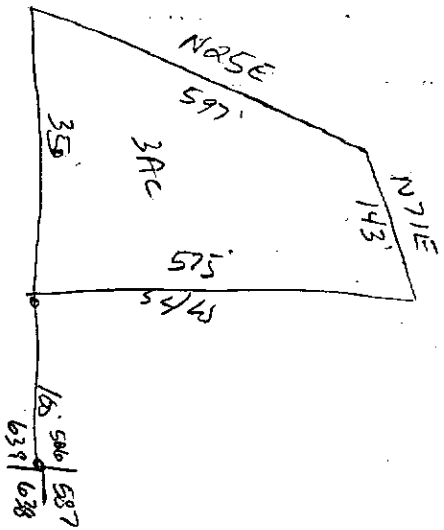
Subdivision	Block	Lot	Plat Book	Page
			21	96

Brief Legal Description:

---



---

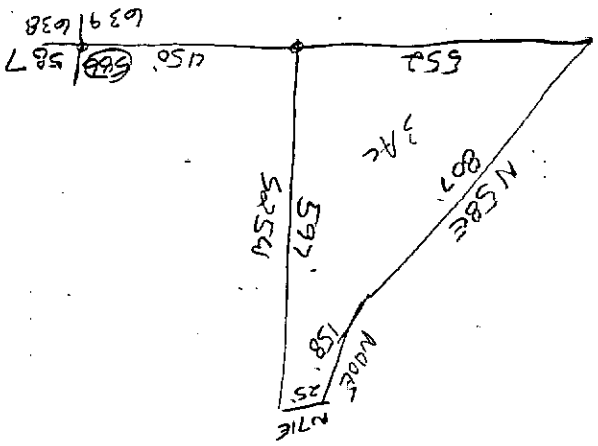


Property Acquired From: 9 MAP BLOCK PAR SUB  
 Acct. No. OLD: 1528 042  
 NEW: 1509 007

15-28  
 Map Block Parcel  
 42

Date	Grantor (From)	Grantee (To)	D.B.	Pg.	Type	W.D. Cons
3/83	BRANTLEY, TARREL C.	MERRITT, BYRON L. & SKOLNICK, SONDA L.	372	265	W	16 <sup>50</sup>
2-17-86	Merritt, Byron L.	Skolnick, Sonda L.	516	670	Q.C.	-0-
7-27-95	TURNER SONDA L.	BEN NELSON CONTRACTORS, INC.	2213	297	coll QC	35.00
7/7/95	BEN NELSON CONTRACTORS, INC.	JAMILYN S. RENZ, KEITH D.	2122	258	LTD W/P	50.00
7/2/95	BEN NELSON CONTRACTORS, INC.	JAMILYN S. RENZ, KEITH D.	2130	109	LTD W/P	50.00
3/31/03	JAMILYN S. RENZ, KEITH D.	GLENDIA M. WINGATE LARRY F.	6129	388	WD	266.70
City		G.M.D.	L.D.	L.L.	Dimensions	Acreage
			15	586		
Subdivision			Block	Lot	Plat Bk.	Page
Brief Legal Description						

Return Deed Plat Comp. Used  
 3.0 3



Property Acquired From:
Acct. No.

Photo	Call No
-------	---------

15N09		8
Map	Block	Parcel

Date	Grantor (From)	Grantee (To)	D.B.	Pg.	Type	W.D.Cons
10/20/98	Moore, Margaret M.	Mar E. Moore, Margaret M. 1/2	3347	131	W/C	- D -

City	G.M.D.	L.D.	L.L.	Dimensions	Acreage 3.00				
		15	586		Return	Deed	Plat	Comp.	Used

Subdivision	Block	Lot	Plat Bk.	Page
			22	23

Brief Legal Description

Vertical line of text or markings, possibly a page number or index.

Property Acquired From: 9/11 MAP OLD: 1528 BLOCK: PAR SUB 038  
 Acct. No. NEW: 1509 008

15-28		38
Map	Block	Parcel

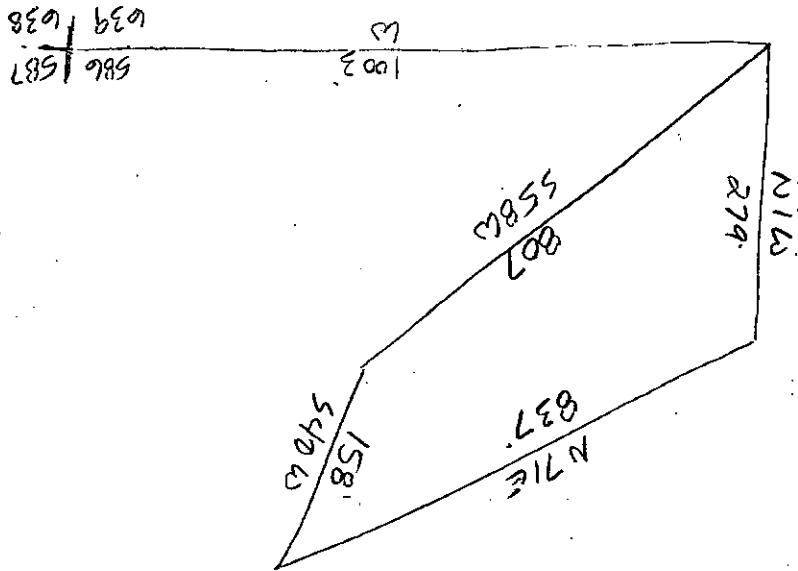
f Rec-5/1/98

Date	Grantor (From)	Grantee (To)	D.B.	Pg.	Type	W.D. Cons
4/83	BRANTLEY, JARREL C.	ROGERS, MARGARET M.	350	167	W	16 <sup>50</sup>
5-29-85	Margaret M. (Rogers) Moore <sup>Joint</sup>	Mark E. Moore <sup>Joint</sup>	461	350	WD	-0-
12/90	MOORE, MARK E.	MOORE, MARGARET M.	931	251	W	-0-
9/3/90	MOORE, MARGARET M.	MOORE, MARK E.	8494	135	W/D	-0-
9/3/90	MOORE, MARK E.	MARGARET M. MOORE, MARK E.	8494	145	W/D	-0-
8/3/96	Moore, Mark E.	Moore, Margaret M.	9098	216	W/D	0

City	G.M.D.	L.D.	L.L.	Dimensions	Acreage				
		15	586		Return	Deed	Plat	Comp.	Used
						3.00			3

Subdivision	Block	Lot	Plat	Bk.	Page
			22/23		

Brief Legal Description





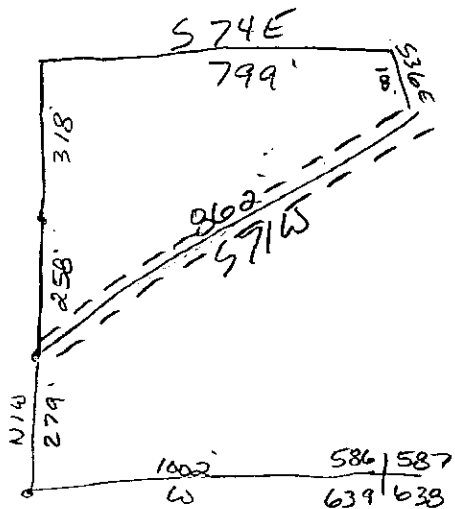
Property	MAP	BLOCK	PAR	SUB
Acquired From: 9A	OLD: 1528		041	
Acct. No.	NEW: 1509		Photo	Call No
			009	

15-28		41
Map	Block	Parcel

Date	Grantor (From)	Grantee (To)	D.B.	Pg.	Type	W.D. Cons
7/83	BRANTLEY TAPPEL C.	WILLIS, WILLIAM W. JR. NANCY P.	359	559	W	31 <sup>50</sup>
6/11/99	WILLIS, NANCY P. WILLIAM W. JR. &	LINDA P. & WALKER, VERNON CLIFFORD JR.	3684	134	W/D	279. <sup>00</sup>

City	G.M.D.	L.D.	L.L.	Dimensions	Acreage				
		15	586		Return	Deed	Plat	Comp.	Used
						6.00			6
Subdivision					Block	Lot	Plat Bk.	Page	
							22	140	

Brief Legal Description



837  
 25  
 ---  
 862

586 | 587  
 639 | 638

Name On Return: MAP BLOCK PAR SUB  
 OLD: 1528 009 A  
 Name On Deed: NEW: 1509 010

15-28		9A
Map	Block	Parcel

Property Address: \_\_\_\_\_ Property Acquired From: \_\_\_\_\_  
 Acquired By: Deed Will \_\_\_\_\_ Approximate Date Acquired: \_\_\_\_\_ Recorded Yes No \_\_\_\_\_ D.B. Pg. \_\_\_\_\_ Size: (Dim. or Ac.)  
 Bounded By: N. \_\_\_\_\_ E. \_\_\_\_\_ W. \_\_\_\_\_

Date	Grantor (From)	Grantee (To)	D.B.	Pg.	Type	W.D. Cons.
?/81	BRANTLEY, JARREL C. & COLLEEN WILLIAM L.	BRANTLEY, JARREL C. & COLLEEN WILLIAM L.	301	488	LTD W/D	436 <sup>90</sup>
7/91	CALLEY, W.A. C.	BRANTLEY, JARREL C.	308	5	W	49 <sup>20</sup>
12/22/97	BRANTLEY, JARREL C.	NOBC PARTNERS, L.P.	2937	223	W/D	210. <sup>00</sup> + TRACTS

City	G.M.D.	L.D.	L.L.	Dimensions	26443 AC. Acreage	Return	Deed	Plat	Comp.	Used
		15	442 543 587 40423 494 514 588 1262 485 515 685 151.00							576.04
10 AC. * 59			496 566 657			Block	Lot	Plat Book		Page
134.32 AC ±			497 568 638			pt 1	18			136
* 10.03 AC ±			511 589 638			pt 2	18			138
			513 586			pt 3	21			132

Brief Legal Description: \_\_\_\_\_  
 \* REMAINING PORTION SHOWN UP NOW ON MAPS 15-14 & 75-29  
 \*\* 14.29 AC USED FOR THE FALLS OF CHEROKEE UNIT VA. 12/12/97

34.32 AC. I # A5 OF 3-9-93

Name On Return: **GA KRAFT PMS**  
 Name On Deed: **P.O. Box 1551 - ROME, GA.**

BR2-6  
 Photo Call No.

15-28  
 Map Block Parcel  
 9-A

Property Address:

Property Acquired From:

Acquired By: Deed  Will  Approximate Date Acquired: Recorded Yes  No  D.B.  Pg.  Size: (Dim. or Ac.)

Bounded By: N. S. E. W.

Date	Grantor (From)	Grantee (To)	D.B.	Pg.	Type	W.D.Cons.
		<b>GA KRAFT</b>	<del>NO DEED FOUND</del>			
<b>11-15-75</b>	<b>GA KRAFT</b>	<b>P.M.S.</b>	<b>152</b>	<b>570</b>	<b>W</b>	
<b>76</b>		<b>Kraft Land Services Inc</b>	<b>202</b>	<b>209</b>	<b>W</b>	

City	G.M.D.	L.D.	LL.	Dimensions	748.82± Acreage <del>765-63-</del>				
		<b>15</b>	<b>see below</b>		Return	Deed	Plat	Comp.	Used
									<del>49</del>

Subdivision	Block	Lot	Plat Book	Page

Brief Legal Description: **785.96**  
**A90 AC LL 368 425 424, 438, 437, 442 495**  
**194, 514, 515, 566, 586, 387, 588, 638, 637, 636, 635**  
**660**

3 11  
212.53  
659  
659

~~659~~

5969  
490  
4459

6472  
6459  
13

2865  
6965

34.32 AC ± 39.93

Property  
 Acquired From: 15-c  
 Acct. No.

MAP  
 OLD: 1527  
 -NEW: 1509-

BLOCK PAR SUB  
 120  
 010 - A

15-27		120
Map	Block	Parcel

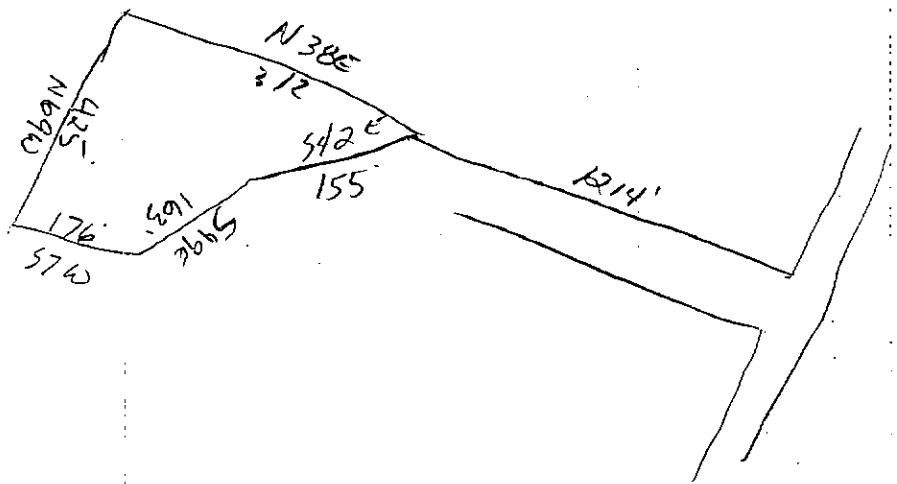
Date	Grantor (From)	Grantee (To)	D.B.	Pg.	Type	W.D. Cons
5/18/92	BRANTLEY, JARREL C.	McCUSTER, NINA SUE JOHN A. E.	1200	74	W	32.00

City	G.M.D.	L.D.	L.L.	Dimensions	Acreage				
					Return	Deed	Plat	Comp.	Used
		15	494 515					1.94	1.93

Subdivision	Block	Lot	Plat Bk.	Page

Brief Legal Description

HP.





Property Acquired From: 15-28-76	MAP OLD: 1528	BLOCK	PAR 009	SUB M
Acct. No.	NEW: 1509		Photo 010	Call No B

15-28		9M
Map	Block	Parcel

Date	Grantor (From)	Grantee (To)	D.B.	Pg.	Type	W.D. Cons
8/91	BRANTLEY, JARRELL C.	DICKEY, JAMES DOUGLAS	1039	31	W	42.00
10/31/92	MELISSA VON STEIN, KEVIN E	" " "	1323	67	W	FOR 1.5 AC 1.00
10/13/95	SWACKHAMER, PENNY M. NIFORTH, MARTIN W.	" " "	* 2215	134	W/A	FOR 39 AC 1.00

City	G.M.D.	L.D.	L.L.	Dimensions	Acreage				
		15	586		Return	Deed	Plat	Comp.	Used
						3			
Subdivision					Block	Lot	Plat Bk.	Page	
							41	51	

Brief Legal Description \* SWAP IN LAND WITH 39 OF EQUAL AMOUNT, NO CHANGE MADE PER DEED 1323/67. \* EQUAL SWAP IN PROPERTY WITH 11, NO ACREAGE CHANGE MADE.



Property 1528-9A MAP BLOCK PAR SUB  
 Acquired From: OLD: 1514 048  
 Acct. No. NEW: 1509 010 **BC**

<u>15-14</u>		<u>48</u>
Map	Block	Parcel

Date	Grantor (From)	Grantee (To)	D.B.	Pg.	Type	W.D. Cons
1/4/93	BRANTLEY, JARREL C	JOHN H. SMITH, INC.	1365	300	W	719.60
6/29/00	JOHN H. SMITH, INC.	ESTATES DEVELOPMENT GROUP, LLP	4206	54	W/D	752.40
6/29/00	CROLEY WILLIAM X BRANTLEY, JARREL	"	4206	52	OC	-0-

DELETE  
 STREET IN LAKE.  
 FOUND & DELETED  
 11/9/05

City	G.M.D.	L.D.	L.L.	Dimensions	Acreage <u>* 51.25 AC ±</u>				
		15	495 496	<del>* 16.88</del> * 49.79 AC ±	Return	Deed	Plat	Comp.	Used
						89.95			89.95

Subdivision <u>497, 511, 512, 513, 514</u>	Block	Lot	Plat	Bk.	Page
		TR'S 34, 5, 6			

Brief Legal Description \* FOR 94 TAX-35.1 AC ± USED FOR CHEROKEE FALLS UNIT III 9/3/93  
\* 4.51 AC ± USED FOR CHEROKEE FALLS UNIT IV FOR 94 TAX 1-21-94  
\* 32.86 Used For Cherokee Falls Unit V '95.  
\* 16.76 AC ± USED FOR ESTATES AT THE LAKE 4/14/02



Property Acquired From:  
 Aest. - No. 10

Photo 9 Call No


15-9  
 Map Block Parcel  
 10D

Date	Grantor (From)	Grantee (To)	D.B.	Pg.	Type	W.D. Cons
12/23/97	BRANTLEY, JARREL	MBC PARTNERS, L.P.	2937	233	12/D	+ TRACTS 2100.00
<p>DELETE THIS PARCEL FOR THE UNIT          FOR THE PARCEL UNIT          12/31/99</p>						

City	G.M.D./L.D.	L.L.	Dimensions	Acreage			
				Return	Deed	Plat	Comp. Used
		494					10 ± 10 ±
		495					
Subdivision	Block	Lot	Plat	Bk.	Page		
		514					
		515					

Brief Legal Description

AKR USED OF

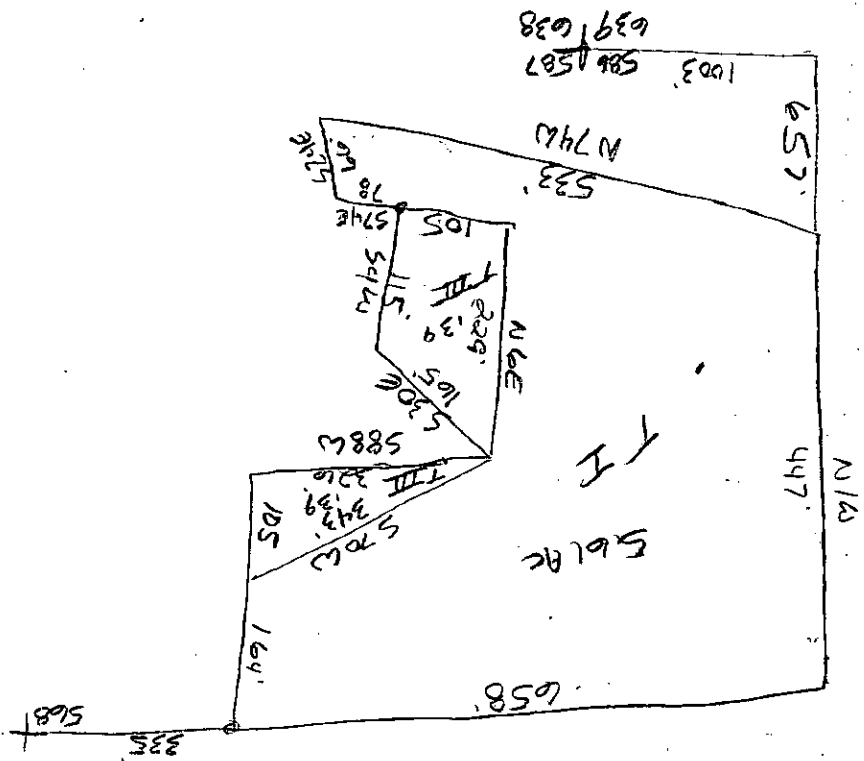


Property Acquired From: <u>15-2</u>	MAP OLD: <u>1528</u>	BLOCK	PAR 009	SUB L	15-28		9L
Acct. No.	-NEW: 1509-		011		Map	Block	Parcel

Date	Grantor (From)	Grantee (To)	D.B.	Pg.	Type	W.D. Cons
11/89	BRANTLEY, JARREK C.	SWACKHAMER, PENNY M. NINFORTH, MARTIN W.	969 830	229 579	REPEC W	u 90 <sup>00</sup>
10/13/95	DICKEY, JAMES DOUGLAS	" " "	* 2215	1310	W/D	For 39 AC 1 <sup>00</sup>
1/12/01	SWACKHAMMER, PENNY M.	NINFORTH, MARTIN W.	4428	460	Q/C	-0-
1/12/01	NINFORTH, MARTIN W.	SWACKHAMMER, PENNY M. NINFORTH, MARTIN W.	4428	468	Q/C	-0-
6/3/02	SWACKHAMER PENNY M. NINFORTH, MARTIN W.	NINFORTH, MARTIN W.	5343	70	QC	-0-
6/4/02	NINFORTH, MARTIN W.	SWACKHAMER, PENNY M. NINFORTH, MARTIN W.	5343	84	QC	-0-

City	G.M.D.	L.D.	L.L.	Dimensions	Acreage	Return	Deed	Plat	Comp.	Used
		15	586				10			
Subdivision					Block	Lot	Plat Bk.	Page		
						TRACTS I & II	D.B. 2215	137		

Brief Legal Description: \*EQUAL SWAP IN PROPERTY WITH 10B, NO ACREAGE CHANGE MADE.





Property Acquired From: 15-27 OLD: 1527	MAP	BLOCK	PAR	SUB
Acct. No.	NEW: 1509		048	D
			Photo 012	Call No

15-27		48D
Map	Block	Parcel

Date	Grantor (From)	Grantee (To)	D.B.	Pg.	Type	W.D. Cons
2-87	CHEROKEE FALLS INDUS <sup>Ince.</sup>	CROLEY, CLIFTON	645	152	W	24.00
10-87	" "	" "	666	554	QC	-0
3/5/97	CROLEY, CLIFTON	SACKMAN PARTNERS, LLP	2165 21679	53 187	W/D	75.90
8/1/97	Sackman Partners, L.L.A	Schulz, Dabra	2794	240	WD	363.00

City	G.M.D.	L.D.	L.L.	Dimensions	Acreage 3.6 AC			
		15	567	1.32 AC	Return	Deed	Plat Comp.	Used
					359			5.0

Subdivision	Block	Lot	Plat Bk.	Page
CHOTA DEVELOPMENT		12		

Brief Legal Description



Property Acquired From:
Aect. No. 12


Photo	Call No
-------	---------

15-9		12A
Map	Block	Parcel

Date	Grantor (From)	Grantee (To)	D.B.	Pg.	Type	W.D. Cons
10/29/96	CROLLEY, CLIFTON	STRAHLE, JOHN CURTIS	2541	347	W/D	175. <sup>00</sup>
1/22/99	Strahle, John Curtis	Anding, Mary Ann	3475	250	W/D	150. <sup>00</sup>

City	G.M.D.	L.D.	L.L.	Dimensions	Acreage				
					Return	Deed	Plat	Comp.	Used
		15	567			1.5±			1.5±
Subdivision					Block	Lot	Plat	Bk.	Page

Brief Legal Description




Property Acquired From:
Acct. No. 12

Photo	Call No
-------	---------

15-9	12B	
Map	Block	Parcel

Date	Grantor (From)	Grantee (To)	D.B.	Pg.	Type	W.D. Cons				
11/11/96	PROLLEY, CLIFTON	MICHELLE & McANALLY, JAMES J.	2936 2550	189 157	W/D	75. <sup>00</sup>				
11/14/97	MICHELLE McANALLY, JAMES J. &	BRASHLETT PROPERTIES, INC.	2936	191	W/D	77. <sup>20</sup>				
10/9/98	BRASHLETT PROPERTIES, INC.	SANDRA M. Kealey, ROGER J. &	3309	287	JOT. W/D	402. <sup>70</sup> XX				
11/21/05	SANDRA M. KEALEY, ROGER J. &	GREEN, YVONNE J.	8427	47	WD	520. <sup>00</sup>				
7/3/07	GREEN, YVONNE J.	DEUTSCHE BANK NATIONAL TRUST COMPANY	9757	317	DUP	437. <sup>80</sup>				
City		G.M.D.	L.D.	L.L.	Dimensions	Acreage				
			15	567		Return	Deed	Plat	Comp.	Used
								1.60		1.60
Subdivision					Block	Lot	Plat	Bk.	Page	
						12				
Brief Legal Description										



15-27-48


Property Acquired From: 15-2	MAP BLOCK PAR SUB OLD: 1527	48 B	1527		48 B
Acct. No.	NEW: 1509	Photo: 013	Map	Block	Parcel

Date	Grantor (From)	Grantee (To)	D.B.	Pg.	Type	W.D. Cons
1-1-86	Cherokee Falls Investment, Inc	Newton, Erle	645 524	126 384	W/O W/O	20.00
4/91	NEWTON, ERLE	CHEROKEE FALLS INVESTMENTS, INC.	1017	35	W	354.40
5/3/94	NEWTON, ERLE J.	COMMERCIAL FEDERAL MORTGAGE CORP.	1830	131	DUP	210.00
2/23/95	COMMERCIAL FEDERAL MORTGAGE CORP.	VICTORIA A. BALDWIN, DAVID R.	2037	304	W/D	200.00

City	G.M.D.	L.D.	L.L.	Dimensions	Acreage 3.58 AC				
		15	567		Return	Deed	Plat	Comp.	Used
					3.34				

Subdivision	Block	Lot	Plat	Bk.	Page

Brief Legal Description






Property Acquired From:
Acct. No.

Photo	Call No
-------	---------

15-9		14
Map	Block	Parcel

Date	Grantor (From)	Grantee (To)	D.B.	Pg.	Type	W.D.Cons
4/14/95	DECORATING DIRECT & CHEROKEE FALLS INVEST. INT.	MBC PARTNERS, L.P.	2067	227	QC	1,462.00
<p>(2000)  <span style="font-size: 2em;">D</span> DELETE  REMAINING PORTION  Used for Part of  THE FALLS of Cherokee  UNIT 8</p>						
City		G.M.D.	L.D.	L.L.	Dimensions	Acreage
			15	567	* 7 AC. ± 29.92 AC. ±	31.0 AC. ±
Subdivision		Block		Lot	Plat Bk.	Page
					21	137
Brief Legal Description * 22.92 AC ± USED FOR THE FALLS OF CHEROKEE UNIT 3A. 5/9/97						



Name On Return:

MAP BLOCK PAR SUB  
 OLD: 1527 048

15-27		48
Map	Block	Parcel

Name, On Deed:

NEW: 1509 014

Property Address:

Property Acquired From: 15-28-9A

Acquired By: Deed Will

Approximate Date Acquired:

Recorded Yes No

D.B. Pg.

Size: (Dim. or Ac.)


Bounded By:

N. S. E. W.

Date	Grantor (From)	Grantee (To)	D.B.	Pg.	Type	W.D. Cons.
12/82	BRANTLY, Jarrell C.	CROLEY, Wm. L.	337	255	LTD W/D	1-0
11/84	CROLEY, Wm. L.	CHEROKEE FALLS INVESTMENTS, INC.	431	12	LTD W	
10-89	CROUCH, MARVIN ANSLEY	"	666	553	Qc	-0-

City	G.M.D.	L.D.	L.L.	Dimensions	337 AC ± Acreage 40.29'				
		15	<del>572</del> <del>573</del> <del>574</del>	3/8 ± <del>567 ±</del>	Return	Deed	Plat	Comp.	Used
						148-700	148-700		778.2
Subdivision					Block	Lot	Plat Book	Page	
						#3 100'	21	137	

Brief Legal Description: ~~569~~



Property Acquired From: 152 MAP BLOCK PAR SUB  
 Acct. No. OLD: 1527 048 E  
 NEW: 1509 014 A

<u>1527</u>		<u>48E</u>
Map	Block	Parcel

Date	Grantor (From)	Grantee (To)	D.B.	Pg.	Type	W.D. Cons
11/4/92	CHEROKEE FALLS INVESTMENTS, INC.	ROSS, ROBERT A.	5586 1322	250 151	CORRECTIVE W	-0-
2/10/04	ROSS, ROBERT A. (BOB)	WALLIS, STEPHEN M. <sup>APRIL H.</sup>	6884	109	WD	79.90
12/9/05	WALLIS, APRIL H.	WALLIS, STEPHEN M.	8457	76	WD	-0-
12/9/05	WALLIS, STEPHEN M.	WALLIS, STEPHEN M. <sup>APRIL H.</sup>	8457	101	OC	-0-
1/11/08	WALLIS, STEPHEN M. <sup>APRIL H.</sup>	PENTON, COREY R.	10039	250	WD	415.00

City	G.M.D.	L.D.	L.L.	Dimensions	Acreage <u>X 2 AC ±</u>				
					Return	Deed	Plat	Comp.	Used
		15	567	<u>X 2.16 AC</u>		<u>5</u>			<u>5</u>

Subdivision	Block	Lot	Plat Bk.	Page
			78	38

Brief Legal Description X APPROXIMATELY 3 AC. ± USED FOR THE FARMS OF CHEROKEE UNIT - 3A. DIDN'T FIND RECORDED DEED FROM ROBERT ROSS TO MBC PARTNERS FOR WHAT WAS USED ??? 4/22/97 X ADJUSTED ACREAGE PER 2004 DEED 6884-109, 7/20/04




FILED IN OFFICE  
CLERK OF SUPERIOR COURT  
CHEROKEE COUNTY, GA.

04 FEB 19 PM 3:27

BOOK 78 PAGE 38

Anna M. Lawrence



SCALE IN FEET

SURVEY FOR:

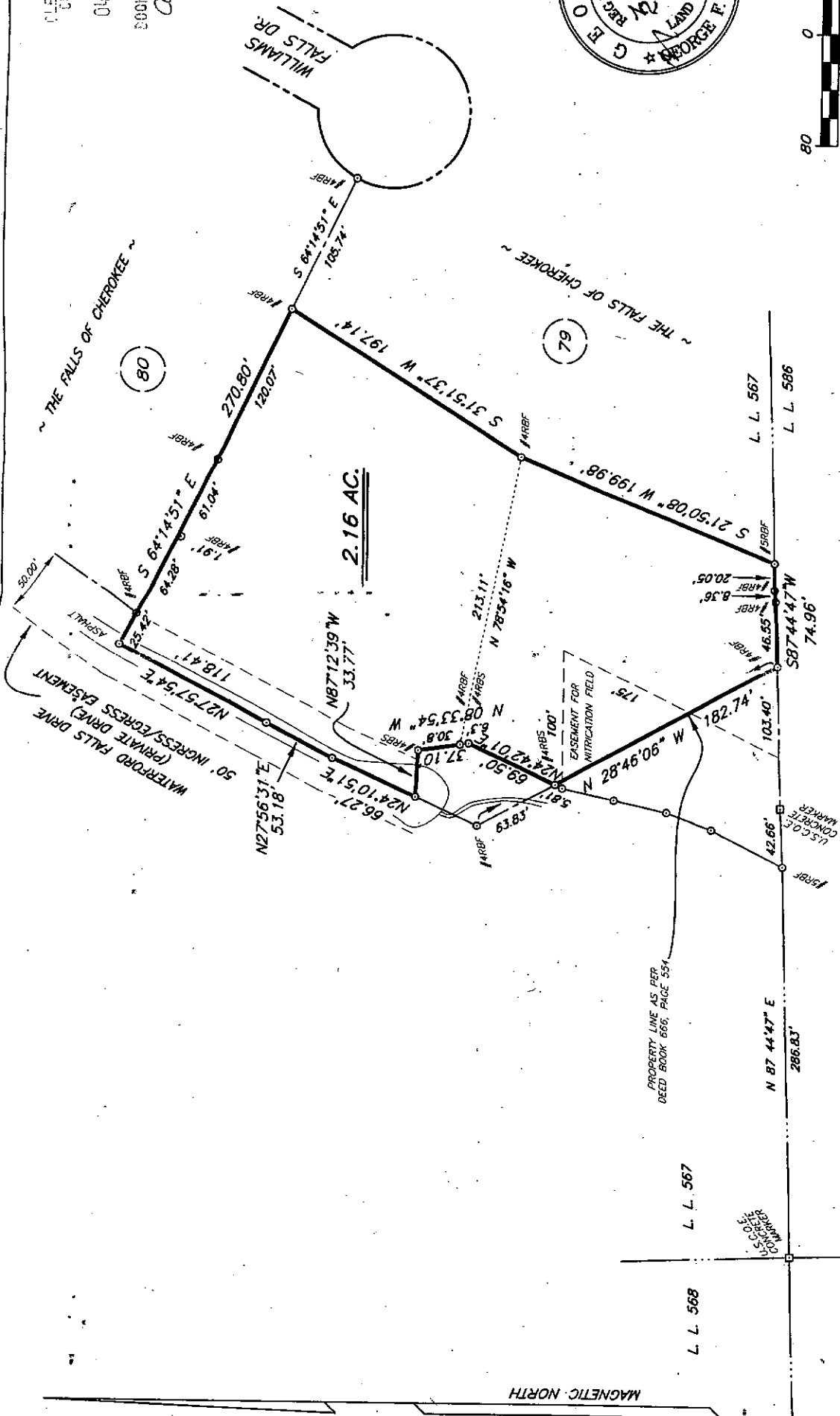
**BOB ROSS**

LOCATED IN L.L. 567  
15th DIST., 2nd SECT.,  
CHEROKEE COUNTY, GA.

DATE	: 7-19-99	09-09-02
SCALE	: 1" = 80'	02-02-04
DRAWN BY	: JMW/BLF	
CHECKED BY	:	
GNB31/FALLS OVERLAP2		


**DANIEL BAKER, PC**  
SURVEYORS/ENGINEERS

Post Office Box 2047  
CARTERSVILLE, GEORGIA 30120  
(770) 382-5989



OF LAND IS NOT IN THE 100 YEAR FLOOD  
ZONING TO F.E.M.A. (F.I.A.) COMMUNITY PANEL  
0220 B DATED JULY 15, 1988

PREPARED FROM A FIELD SURVEY USING A FIVE SECOND DIGITAL THEODOLITE AND ELECTRONIC DISTANCE  
MEASUREMENT SYSTEM. PRECISION OF TRAVERSE: 1/10,000+; ANGULAR PRECISION: 5" ±. THE TRAVERSE WAS ADJUSTED  
BY THE METHOD OF LEAST SQUARES. LINEAR PRECISION OF THIS PLAT: 1/133,362. MATTERS OF TITLE ARE EXCEPTED.





Property Acquired From:
Asct. No. 14

Photo	Call No
-------	---------

15-9		14B
Map	Block	Parcel

Date	Grantor (From)	Grantee (To)	D.B.	Pg.	Type	W.D. Cons
5/24/95	MBC PARTNERS L.P.	MARTSON PROPERTIES, INC.	2100	310	QC	-0-
5/30/95	MARTSON PROPERTIES, INC.	JUANITA M. LOTT, JAMES C.	2100	311	W/D	214.80
5/27/05	JUANITA M. LOTT, JAMES C.	TRACY W. HEIMERL, PAUL C.	7949	444	W/D	324.20

City	G.M.D.	L.D.	L.L.	Dimensions	Acreage			
					Return	Deed	Plat Comp.	Used
		15	567			1.88±		1.88±


Subdivision	Block	Lot	Plat Bk.	Page

Brief Legal Description

1

1





# Duplicate

Property
Acquired From:
Acct. No.

Photo	Call No
-------	---------

15N09		15
Map	Block	Parcel

Date	Grantor (From)	Grantee (To)	D.B.	Pg.	Type	W.D. Cons
4/14/95		MBC PARTNERS, L.P.	2067	227	QC	
6/26/02	MBC PARTNERS, L.P.	CROLEY, WILLIAM L.	6051	29	QC	51 <sup>00</sup>
4/5/03	CROLEY, WILLIAM L.	CHEROKEE HOLDINGS, LLC	6051	35 33	LTD WD QC	3,038. <sup>00</sup> -0-
9/9/05	CHEROKEE HOLDINGS, LLC	CONNER, MARK A.	8482	186	WD	3 PARCELS 3,000. <sup>00</sup>

City	G.M.D.	L.D.	L.L.	Dimensions	Acreage <del>29.72 AC</del>				
				<del>9.05 AC</del> <del>11.76 AC ±</del>	Return	Deed	Plat	Comp.	Used

Subdivision	Block	Lot	Plat Bk.	Page

Brief Legal Description ~~X~~ 14.96 AC ± USED FOR THE FALLS OF CHEROKEE U-B  
 (2000) ~~X~~ ADJUSTED ACREAGE PER 2003 DEEDS 6051-33 & 35. 9/5/03



Property  
Acquired From:  
Acct. No.

MAP BLOCK. PAR SUB  
OLD: 1527 048 A  
NEW: 1509 015

15-27		48A
Map	Block	Parcel

Date	Grantor (From)	Grantee (To)	D.B.	Pg.	Type	W.D. Cons
6/83	CROWLEY WILLIAM C.	CHEROKEE FALLS INVESTMENTS, INC.	366	131	LTD W/D	652 <sup>20</sup>
4/14/95	DECORATING DIRECT & CHEROKEE FALLS INVEST, INC	MBC PARTNERS, L.P.	2067	237	QC	1,464. <sup>00</sup>

City	G.M.D.	L.D.	L.L.	Dimensions	Acreage 8709 AC			
		15	512 513 514	24.31 AC *24.34 AC	Return	Deed	Plat	Comp. Used

Subdivision	Block	Lot	Plat Bk.	Page
515 <del>68.25 AC</del> 566 *** <del>44.53 AC</del> 568 569 29.72 AC ±		#3 EXCPTL.	21	137

Brief Legal Description \* 12.75 AC USED FOR THE FALLS OF 567  
 CHEROKEE UNIT I. \*\* 6.06 AC ± USED FOR THE FALLS OF CHEROKEE UNIT 3A. 5/9/97  
 \*\*\* 23.72 AC used for UNIT 3-B 10/20/97 (14.81 AC ± USED FOR PART OF THE FALLS OF CHEROKEE U-7/2000)





Property 1527-48A  
 Acquired From:  
 Acct. No.

MAP BLOCK PAR SUB  
 OLD: 1514  
 NEW: 1509

PAR SUB  
 049  
 Photo Call No  
 015 A

15-14		49
Map	Block	Parcel

Date	Grantor (From)	Grantee (To)	D.B.	Pg.	Type	W.D. Cons
7/15/93	CHEROKEE FALLS INVESTMENTS, INC.	DECORATING DIRECT, INC.	2254	197	Corr	15 TR'S
	DECORATING DIRECT		1527	10	QC	-0-
4/14/95	CHEROKEE FALLS INVEST, INC.	MBC PARTNERS, L.P.	2067	227	QC	1,464.00
<p>Oct 1991          DELETED FOR PART OF          ISSUED THE FALLS OF          OF CHEROKEE U-7</p>						

City	G.M.D.	L.D.	L.L.	Dimensions	Acreage				
		15	5/2 5/3		Return	Deed	Plat	Comp.	Used
Subdivision <u>568, 569</u>					Block	Lot	Plat Bk.	Page	
						TR. 12			

Brief Legal Description



NEW PARCEL (FO. 43 PM)

Property Acquired From: 15-27-OLD-1515	MAP	BLOCK	PAR 005	SUB A
Acct. No.			Photo 015	Call No B
NEW: 1509				

15-15		5A
Map	Block	Parcel

Found & Copyed  
 8-17-93

Date	Grantor (From)	Grantee (To)	D.B.	Pg.	Type	W.D. Cons
3/2/89	CHEROKEE FALLS INVESTMENTS, INC.	CROLLEY, WILLIAM L.	826	638	LTD W/D	24.30
4/5/03	CROLLEY, WILLIAM L.	CHEROKEE HOLDINGS, LLC	6051	35	LTD W/D	3 PARCELS 3,038. <sup>00</sup>
9/9/05	CHEROKEE HOLDINGS, LLC	PONNER, MARK A.	8482	186	LTD	3 PARCELS 3,000. <sup>00</sup>

City	G.M.D.	L.D.	L.L.	Dimensions	Acreage				
					Return	Deed	Plat	Comp.	Used
		15	568			3.04			
Subdivision					Block	Lot	Plat	Bk.	Page

Brief Legal Description: THIS PARCEL SPLIT OUT FOR 93 TAX, THIS HAS BEEN PREVIOUSLY COVERED UNDER 152748A




Property Required From:	MAP	BLOCK	PAR	SUB	15-27		116
Acct. No.	OLD: 1527		116	Call No	Map	Block	Parcel
	NEW: 1509		016				

Date	Grantor (From)	Grantee (To)	D.B.	Pg.	Type	W.D. Cons
		CHEROKEE FALLS INVESTMENTS, INC.				
7/29/93	CHEROKEE FALLS INVESTMENTS, INC.	DECORATING DIRECT, INC.	1540	92	GR	1.00
6/13/97	DECORATING DIRECT, INC.	M.B.C. PARTNERS, LP	2751	233	W/D	4 TRACTS 147.20
1/31/01	M.B.C. PARTNERS, LP	CHARLENE G. PRETORIUS, MARK W. E.	4586	114	WD	0-

City	G.M.D.	L.D.	L.L.	Dimensions	Acreage				
					Return	Deed	Plat	Comp.	Used
				15 494 X .72 AC					
Subdivision					Block	Lot	Plat Bk.	Page	
						TR 2			

Brief Legal Description: *X* PER PLAT IN OFFICE, CORRECTED ACREAGE, SEEMS THAT PART OF THIS PROPERTY USED FOR R/W, DIDN'T SHOW A DEED WHEN ANYTHING WAS TAKEN. 4/21/03

DEED TO  
 WITH 15 NO. 1509  
 OWNER'S  
 REVISED 3/11



Property Acquired From: 15-28-9A  
 Acct. No.

Photo Call No

15-27 Map 116 Block Parcel

Date	Grantor (From)	Grantee (To)	D.B.	Pg.	Type	W.D. Cons
4/88	BRANTLEY, JARREL C.	MANCHESTER PROPERTIES <sup>Co.</sup>	703	140	IND	480.00
1/90	MANCHESTER PROP. Co.	ETOWAH BANK	843	156	D of	500.00
6/90	ETOWAH BANK	CHEROKEE FALLS INVESTMENTS <sup>INC.</sup>	879	573	LTD IND	1000.00
<del>6/24/92</del>	<del>CHEROKEE FALLS INVESTMENTS, INC.</del>	<del>NOTE BELOW CORRECTED</del>	<del>1342</del>	<del>209</del>	<del>REC</del>	<del>+ LOTS</del>
		SMITH, JOHN A.	1687	209	W	900.00
		* CHEROKEE FALLS INVESTMENTS INC.				

City	G.M.D.	L.D.	L.L.	Dimensions	Acreage			
		15	442 494 495	* 1.16 AC	18.98 AC	5.74 AC		
					Return	Deed	Plat	Comp. Used
						60		
					Block	Lot	Plat Bk.	Page

Brief Legal Description \* FOR 93 TAX 41.02 AC ± USED FOR CHEROKEE FALLS UNIT II 6-24-92  
 \* THIS PARCEL INC. IN ERROR, CHEROKEE FALLS STILL OWNS THIS PARCEL OF 1.16 AC, SEE PARCEL 116C FOR CORRECT PIECE THAT JOHN SMITH OWNS 7-29-93





The data upon which this map or plan is based has a closure precision of one foot in 13,000 feet and an angular error of 2.7" per angle point and was adjusted using Least Squares method. This map or plan has been calculated for closure and is found to be accurate within one foot in 13,000 feet.

NOTES:  
ALL MATTERS OF TITLE EXCEPTED.

THIS PROPERTY MAY BE SUBJECT TO EASEMENTS, CLAIMS, PRESCRIPTIONS, SUBSURFACE CONDITIONS, OR MATTERS OF TITLE WHICH ARE NOT VISIBLE, NOT RECORDED, OR NOT DISCLOSED IN THE TITLE ABSTRACT PROVIDED BY THE OWNER, THE PURCHASER, OR ANY AGENTS THEREOF.

1/2" rebar set at all corners unless otherwise noted,


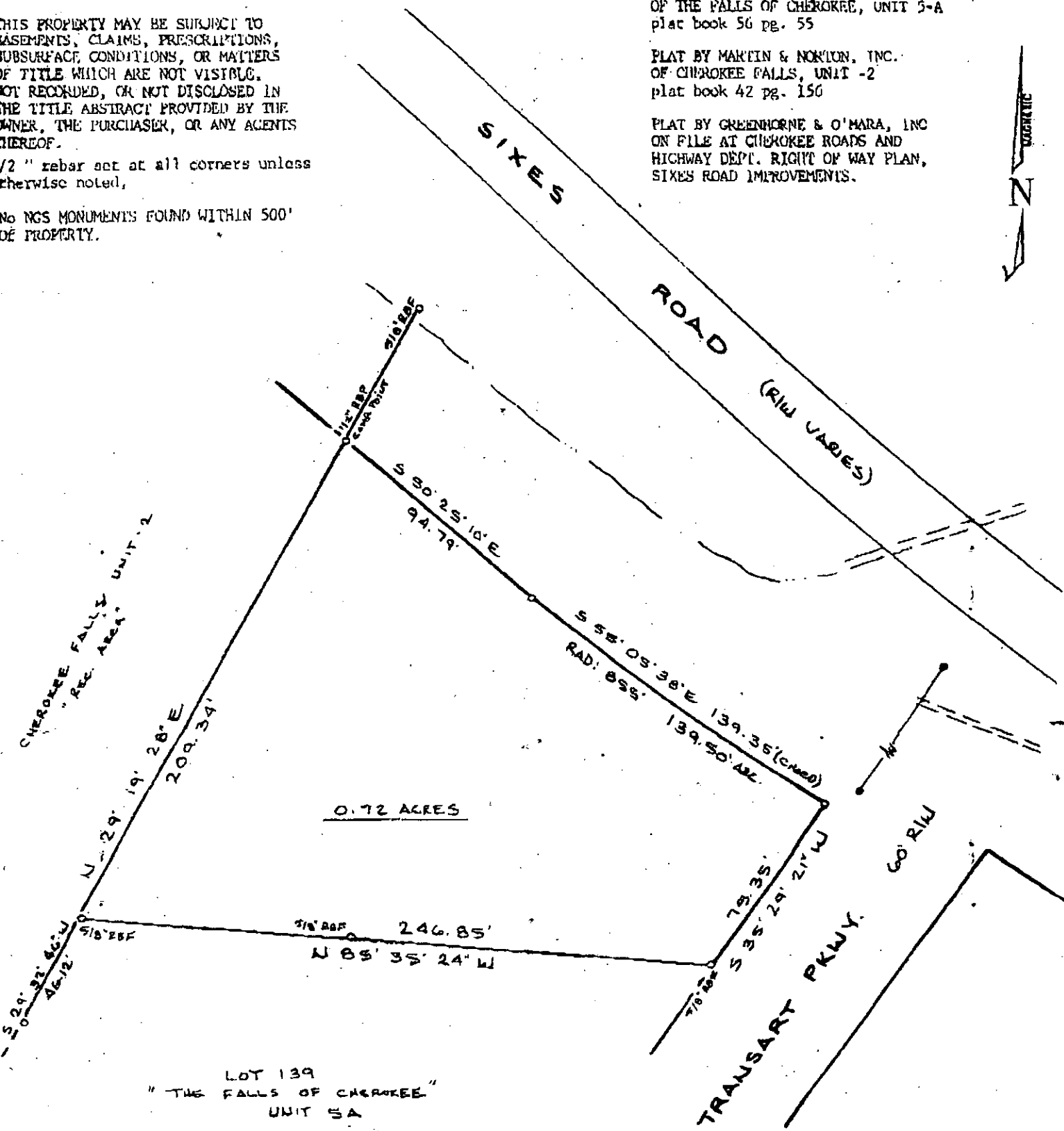
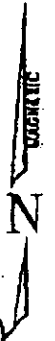
No NGS MONUMENTS FOUND WITHIN 500' OF PROPERTY.

REFERENCES:

PLAT BY MARTIN & NORTON, INC. OF THE FALLS OF CHEROKEE, UNIT 5-A plat book 56 pg. 55


PLAT BY MARTIN & NORTON, INC. OF CHEROKEE FALLS, UNIT -2 plat book 42 pg. 150

PLAT BY GREENHORNE & O'MARA, INC ON FILE AT CHEROKEE ROADS AND HIGHWAY DEPT. RIGHT OF WAY PLAN, SIXES ROAD IMPROVEMENTS.



G. Thomas Foster, Jr.  
REGISTERED LAND SURVEYOR #2695


FOSTER SURVEYING, INC.  
185 Stockwood Drive  
Suite 170  
Woodstock, GA 30188  
770-592-4145  
Fax: 770-592-2472



770 592-3183

re-record for legal description problems?

SURVEY FOR:	
MARK W. FREETORIUS CHARLENE G. FREETORIUS	
PROPERTY LOCATED AT:	SIXES ROAD
LOT	
LAND LOT 494, 15th District, 2nd Section,	Georgia Cherokee County
DATE: 01-31-01	SCALE 1" = 40'
THIS PROPERTY IS (IS NOT) LOCATED IN A FEDERAL FLOOD HAZARD AREA AS INDICATED BY FIA OFFICIAL FLOOD HAZARD MAPS.	




Property 1527-116	MAP	BLOCK	PAR	SUB	1527		116A
Acquired From:	SOLD: 1527		116	A	Map	Block	Parcel
Acct. No.	NEW: 1509		Photo	Card No.			

Date	Grantor (From)	Grantee (To)	D.B.	Pg.	Type	W.D. Cons
1/27/93	SMITH, JOHN H.	JOHN H. SMITH INC.	1388	291	QC	2 TR'S -0-
5/27/99	John H. Smith, Inc.	MBC Partners, LP.	3673	177	W/D	50.00

DELETE THIS PARCEL FROM THE CHECK OF USED TAX UNITS

City	G.N.D.	L.D.	L.L.	Dimensions	Acreage				
		75	494 495	12/15/99	Return	Deed	Plat	Comp.	Used
							3.82		3.82
Subdivision					Block	Lot	Plat	Bk.	Page
						TR.C	42		156
Brief Legal Description									



FOUND & CORRECTED

Property <u>1527-116</u>	MAP	BLOCK	PAR	SUB		
Acquired From:	OLD: <u>1527</u>		116	C		
Acct. No.			Photo	Call No		
	NEW: <u>1509</u>		016	C		

<u>1527</u>		<u>116C</u>
Map	Block	Parcel

Date	Grantor (From)	Grantee (To)	D.B.	Pg.	Type	W.D. Cons
<u>6/24/92</u>	<u>CHEROKEE FALLS INVESTMENTS, INC.</u>	<u>SMITH, JOHN H.</u>	<u>1396</u>	<u>303</u>	<u>Relee</u>	<u>+ LOTS</u>
		<u>CHEROKEE FALLS HOMEOWNERS ASSOC. INC.</u>	<u>1227</u>	<u>209</u>	<u>W</u>	<u>900.00</u>
<u>5/25/95</u>	<u>SMITH, JOHN H.</u>		<u>2147</u>	<u>140</u>	<u>QC</u>	<u>2 TRACTS -0-</u>

City	G.M.D.	L.D.	L.L.	Dimensions	Acreage	Return	Deed	Plat	Comp.	Used
			<u>495</u>	<u>2.78 AC</u>	<u>422 AC</u>					
		<u>15</u>	<u>424</u>	<u>442</u>						

Subdivision	Block	Lot	Plat	Bk.	Page
		<u>TR. "A"</u>			

Brief Legal Description THIS PROPERTY HAD BEEN PREVIOUSLY CHARGED UNDER 1527-116 WHICH WAS N/C IN ERROR SO SPLIT OUT THIS PROPERTY & ADJUSTED ACREAGE 729-93  
XX 1.44 AC ± USED FOR R/W



Name On Return: MAP BLOCK PAR SUB  
 OLD: 1527 043  
 Name On Deed: NEW: 1509 017

15-27		43
Map	Block	Parcel

Property Address: Property Acquired From: 15-14-2

Acquired By: Deed Will Approximate Date Acquired: Recorded Yes No D.B. Pg. Size: (Dim. or Ac.)


Bounded By: N. S. E. W.

Date	Grantor (From)	Grantee (To)	D.B.	Pg.	Type	W.D. Cons.
4/81	WESTBROOK, DON TERRELL, BOBBY L.	JAMES TOWIS OWENS, LINDA S.	302	673	W	36 <sup>00</sup>
10/1/98	LINDA S. OWENS, JAMES TOWIS	AMERICAN EAGLE PETROLEUM, LLC	3315	103 106	W/D QC	520. <sup>00</sup>
5/8/07	AMERICAN EAGLE, LLC	AMERICAN HERITAGE ACADEMY, INC	9581	99 97	QC LSD	14361. <sup>40</sup>

City	G.M.D.	L.D.	L.L.	Dimensions	13.7 AC	Acreage	13.9 AC		
		15	423 442	13.24 AC 13.3 AC ±	Return	Deed	Plat	Comp	Used

Subdivision	Block	Lot	Plat Book	Page
			57	153

Brief Legal Description: ~~XX~~ ADJUSTED ACREAGE PER 1998 DEED 3315-106. 12/29/98  
~~XX~~ ADJUSTED ACREAGE PER 2007 QC 9581-99. 6/18/07





Property Acquired From:
<del>Aect. No. 17</del>


Photo	Call No
-------	---------

15-9		17A
Map	Block	Parcel

Date	Grantor (From)	Grantee (To)	D.B.	Pg.	Type	W.D. Cons
7/12/95	LINDA S. OWENS, JAMES TIVISI	FARE SOVEREIGN, LLC	2129	18	WTD	100.00
10/9/96	PUTNAM, ANNIE LOIS	" " " " " "	2107	241	QC	-0-

DELETE COMB PER ASSES  
 15-8-218  
 TAX REQUEST  
 4/12  
 #23  
 2/8

City	G.M.D.	L.D.	L.L.	Dimensions	Acreage				
					Return	Deed	Plat	Comp.	Used
						4.10			4.10
Subdivision					Block	Lot	Plat	Bk.	Page
						TRACT II			
Brief Legal Description									



Property Acquired From: \_\_\_\_\_  
 Acct. No. \_\_\_\_\_  
 MAP BLOCK PAR SUB  
 OLD: 1527 44 C  
 NEW: 1509 01B

1527		44C
Map	Block	Parcel

Date	Grantor (From)	Grantee (To)	D.B.	Pg.	Type	W.D. Cons
4/89	GRUPE, ROBERT CARL	BORG, LAURIE A.	790	320	W	135.00
7/29/94	BORG, LAURIE A.	MARDEN, MARK R. & SHERYL O.	2129	12	W/D	10.00
7/13/95	MARDEN, MARK R. & SHERYL O.	LAKE SOVEREIGN	2129	7	W/D	2 PARCELS 190.00
10/9/96	POTNAR, ANNIE	" "	2607	241	QC	-0

DEL 15.80 TAX  
 WITH 15.80 TAX  
 OWNER OFFICE

City	G.M.A.	L.D.	L.A.	Dimensions	Acreage				
			442		Return	Deed	Plat	Comp.	Used
			158			2			
Subdivision					Block	Lot	Plat Bk.	Page	
							21	67	
Brief Legal Description									



Name On Return:

Photo	Call No.

15-27		44C
Map	Block	Parcel

Name On Deed:

Property Address:

Property Acquired From:

Acquired By:	Deed Will: <input type="checkbox"/> <input type="checkbox"/>	Approximate Date Acquired:	Recorded Yes <input type="checkbox"/> No <input type="checkbox"/>	D.B. Pg.	Size: (Dim. or Ac.)
--------------	--	----------------------------	---	----------	---------------------

Bounded By:	N.	S.	E.	W.
-------------	----	----	----	----

Date	Grantor (From)	Grantee (To)	D.B.	Pg.	Type	W.D. Cons.
10/82	THOMAS R. & SHERRI A. DEVEREAUX	GERALD & GAIL DEVEREAUX	331	827	W	6 <sup>00</sup>
11/83	GERALD & GAIL DEVEREAUX	KENNETH G. & BARBARA BURNS	373	410	W	7 <sup>50</sup>
7/85	Kenneth G. & BARBARA BURNS	ROBERT CARL Geupe Jr.	469	554	WD	8 <sup>00</sup>

City	G.M.D.	L.D.	L.L.	Dimensions	Acreage				
					Return	Deed	Plat	Comp.	Used
		15	423 442			2.00			2
Subdivision					Block	Lot	Plat Book	Page	
							21	67	

Brief Legal Description:

1945  
1946  
1947  
1948  
1949  
1950  
1951  
1952  
1953  
1954  
1955  
1956  
1957  
1958  
1959  
1960  
1961  
1962  
1963  
1964  
1965  
1966  
1967  
1968  
1969  
1970  
1971  
1972  
1973  
1974  
1975  
1976  
1977  
1978  
1979  
1980  
1981  
1982  
1983  
1984  
1985  
1986  
1987  
1988  
1989  
1990  
1991  
1992  
1993  
1994  
1995  
1996  
1997  
1998  
1999  
2000  
2001  
2002  
2003  
2004  
2005  
2006  
2007  
2008  
2009  
2010  
2011  
2012  
2013  
2014  
2015  
2016  
2017  
2018  
2019  
2020  
2021  
2022  
2023  
2024  
2025

Property Acquired From:
Acct. No.

Photo	Call No
-------	---------

1509		19
Map	Block	Parcel

Date	Grantor (From)	Grantee (To)	D.B.	Pg.	Type	W.D. Cons
3/31/94	BOGG, LAURIE A.	MARDEN MARK R.	1806	001	W/D	125.00
7/13/95	SHERYL O. MARDEN, MARK R.	LAKE SOVEREIGN L.A.R.	2129	7	W/D	2 PARCELS 190.00
10/9/92	PUTNAM, ANNIE LOMBARD	Assessor	2607	241	QC	-0-

DELETE & REMOVE WITH OWNER'S OFFICE REQUEST 15-8-218

City	S.M.D.	L.D.	Dimensions	Acreage	Return	Deed	Plat	Comp.	Used
			423/218	2.74					
Subdivision	Block	Lot	Plat Bk.	Page					
			19	30					
Brief Legal Description									





Name On Return:	MAP: 1527	BLOCK: 044	PAR: 15-27	SUB: 447
-----------------	-----------	------------	------------	----------

Name On Deed:	NEW: 1509	Phone: 079	Cell No.
---------------	-----------	------------	----------

Property Address:	Property Acquired From: 15-14-2
-------------------	---------------------------------

Acquired By:	Deed Will	Approximate Date Acquired:	Recorded Yes No	D.B. Pg.	Size (Dim. or Ac.)
--------------	-----------	----------------------------	-----------------	----------	--------------------


Bounded By:	N.	S.	E.	W.
-------------	----	----	----	----

Date	Grantor (From)	Grantee (To)	D.B.	Pg.	Type	W.D. Cons.
6/81	TERRELL, BOBBY L. & WESTADON, DAN	THOMAS R. & DEVEREAUX, SHERRY A.	307	264	W	24 <sup>20</sup>
1-85	Devereaux, Thomas R. & Sherry A.	Robert C. Jr. & Grupe, Elizabeth H.	2/29 438	13 439	C/W/D W/D	90.00
4/89	GRUPE ROBERT CARL	BORG LAURIE A.	790	300	W	135 <sup>00</sup>

City	G.M.D.	L.D.	L.L.	Dimensions	Acreage 4.74 AC.				
		15	423 442		Return	Deed	Plat	Comp.	Used
						46.74			46.74

Subdivision	Block	Lot	Plat Book	Page
			19	30

Brief Legal Description: \*C.W/D 791-318 COVERS PARCEL 44C NOT 44 CORR DEED 438/439?




Name On Return:	MAP OLD: 1527	BLOCK	PAR 045	SUB	15-27		45
Name On Deed:	NEW: 1509		Photo 020	Call No.	Map	Block	Parcel

Property Address:				Property Acquired From: 15-14-2			
Acquired By:	Deed Will	Approximate Date Acquired:	Recorded Yes No	D.B.	Pg.	Size: (Dim. or Ac.)	
Bounded By:	N.	S.	E.	W.			

Date	Grantor (From)	Grantee (To)	D.B.	Pg.	Type	W.D. Cons.
7/81	WESTBROOK, DON TERRELL, BOBBY L.	THOMAS R. & DEVEREAUX, SHERRY A.	307	898	W	4 <sup>50</sup>
7/81	THOMAS R. & DEVEREAUX, SHERRY A.	BLACKWELL, LINDA A.	308	354	W	5 <sup>20</sup>

City	G.M.D.	L.D.	L.L.	Dimensions	Acreage				
		15	4#2		Return	Deed	Plat	Comp.	Used
						2.00			2
Subdivision					Block	Lot	Plat Book	Page	

Brief Legal Description:




Property Acquired From:	MAP BLOCK	PAR SUB	15-27		46
Acct. No.	OLD: 1527	046	Map	Block	Parcel
	NEW: 1509	Photo 021			
		Call No			

Date	Grantor (From)	Grantee (To)	D.B.	Pg.	Type	W.D. Cons
5/28/93	PATRICIA WILSON, LAWRENCE I	MICHELLE R. I WELCH, DAVID R. I	1490	283	W/D	125. <sup>00</sup>
5/30/06	MICHELE K. I WELCH, DAVID R. I	HOWELL, TAMARA	8826	228	WD	260. <sup>00</sup>


City	G.M.D.	L.D.	L.L.	Dimensions	Acreage				
					Return	Deed	Plat	Comp.	Used
		15	442	*1.75 AC		2			
Subdivision					Block	Lot	Plat Bk.	Page	
							19	30	

Brief Legal Description \* 25 AC USED FOR R/W PER 1997 DEED 2628-1108 FOUND & CORRECTED 7/27/06



Name On Return:				15-27		46	
Name On Deed:		Photo		Call No.		Map Block Parcel	
Property Address:				Property Acquired From: 15-14-2			
Acquired By:	Deed _____ Will _____	Approximate Date Acquired:	Recorded Yes _____ No _____	D.B. _____ Pg. _____	Size: (Dim. or Ac.)		
Bounded By:	N.	S.	E.	W.			

Date	Grantor (From)	Grantee (To)			D.B.	Pg.	Type	W.D.Cons.
8/81	WESTBROOK, DON & TERRELL BOBBY L.	THOMAS R. DEVEREAUX, SHEARY A.			309	362	W	4 <sup>40</sup>
8/81	THOMAS R. & DEVEREAUX, SHEARY A.	ANDERSON, KENNETH G.			309	363	W	5 <sup>20</sup>
5/88	ANDERSON, KENNETH G.	PATRICIA & WILSON, LAWRENCE			720 716	20 71	REBEC W	1000 <sup>00</sup>
City		G.M.D.	L.D.	L.L.	Dimensions		Acreage	
			15	442	Return	Deed	Plat	Comp. Used
						2.0		2
Subdivision					Block	Lot	Plat Book	Page
							19	30
Brief Legal Description:								





Name On Return:	MAP BLOCK PAR SUB OLD: 1527	044	B	15-27		44B
Name On Deed:	NEW: 1509	Photo 022	Call No.	Map	Block	Parcel

Property Address:	Property Acquired From:				
Acquired By: _____	Deed Will _____	Approximate Date Acquired: _____	Recorded Yes _____ No _____	D.B. _____ Pg. _____	Size: (Dim. or Ac.)
Bounded By:	N.	S.	E.	W.	

Date	Grantor (From)	Grantee (To)	D.B.	Pg.	Type	W.D. Cons.
6/81	THOMAS R. & SHERRA A. DEVEREAUX	FROST, RONALD L.	307	266	W	8 <sup>00</sup>
7/83	FROST, RONALD L. <sup>1/2 int.</sup>	FROST, KATHERINE M. <sup>1/2 int.</sup>	359	115	AC	-0-

City	G.M.D.	L.D.	L.L.	Dimensions	Acreage <i>2 AC</i>				
		15	442		Return	Deed	Plat	Comp.	Used
Subdivision					Block	Lot	Plat Book	Page	

Brief Legal Description:

\_\_\_\_\_

\_\_\_\_\_



Property Acquired From:
Acct. No. 22


Photo	Call No
-------	---------

15-9		22A
Map	Block	Parcel

Date	Grantor (From)	Grantee (To)	D.B.	Pg.	Type	W.D. Cons
12/19/97	KATHERINE M. FROST, RONALD L.	MEADOWS, CARMEN	2935	288	WD	40.00
10/4/00	MEADOWS, CARMEN	MEADOWS, CARMEN A.	4331	77	O/C	-0-
1/14/03	MEADOWS, CARMEN A.	DANIEL A. MEADOWS, CARMEN A.	5835	290	WD	-0-
1/14/03	DANIEL A. MEADOWS, CARMEN A.	MEADOWS, CARMEN A.	5835	307	WD	-0-

City	G.M.D.	L.D.	L.L.	Dimensions	Acreage				
					Return	Deed	Plat	Comp.	Used
		15	442			2.00			2
Subdivision					Block	Lot	Plat Bk.	Page	

Brief Legal Description



Name On Return:	MAP	BLOCK	PAR	SUB		
	OLD: 1527		044	A		15-27
Name On Deed:	NEW: 1509		023		No	44A
						Map
						Block
						Parcel

Property Address:			Property Acquired From:			
Acquired By:	Deed Will	Approximate Date Acquired:	Recorded Yes No	D.B.	Pg.	Size: (Dim. or Ac.)
Bounded By:	N.					W.


Date	Grantor (From)	Grantee (To)	D.B.	Pg.	Type	W.D.Cons.
6/81	DEVEREAUX, THOMAS & SHERRY A.	ORLIN S. III & NANCY L.	307	265	W	4.00
5/3/89	VAN DUINE, NANCY L.	VAN DUINE, ORLIN S. III	2107	144	QC	12.00
5/95	VAN DUINE, ORLIN S. III	ARE SOVEREIGN	2107	145	WD	27.00

City	G.M.D.	L.D.	VE.	Dimensions	Acreage				
					Return	Deed	Plat	Comp.	Used
						2.00			2
Subdivision					Block	Lot	Plat Book	Page	

Brief Legal Description:

REC  
bilggs

WITH  
 OWNERS  
 OFFICE  
 8/2/95



Name On Return:

MAP BLOCK

PAR SUB

OLD: 1527

042

Cell No.

15-27

42

Name On Deed:

NEW: 1509

Photo 024

Map

Block

Parcel

Property Address:

Property Acquired From:

15-14-2

Acquired By: Deed Will

Approximate Date Acquired:

Recorded Yes No

D.B. Pg.

Size: (Dim. or Ac.)

Bounded By:

N.

W.

Date	Grantor (From)	Grantee (To)	D.B.	Pg.	Type	W.D. Cons.
4/81	TERRELL, ROBERT WESTBROOK, DON	WITMAN HAROLD DALLAS	302	640	W	5 <sup>00</sup>

City

S.M.D.

E.D.

L.L.

Dimensions

Acreage

Return	Deed	Plat	Comp.	Used
	3.00			

Subdivision

Block

Lot

Plat Book

Page

Brief Legal Description:

DELETED WITH 15-27-15-14-2  
 B.O. A REPLY AM






Property Acquired From:	# MAP BLOCK	PAR SUB	15-28		34A
Acct. No.	OLD: 1528	034 A	Map	Block	Parcel
	NEW: 1509	025			

Date	Grantor (From)	Grantee (To)	D.B.	Pg.	Type	W.D.	Cons
3/84	Cherokee Falls Investments Inc.	WLL INDUSTRIES, INC & CROLEY, WILLIAM L.	390	120	W	60	50

City	G.M.D.	L.D.	L.L.	Dimensions	Acreage				
					Return	Deed	Plat	Comp.	Used
		15TH	638				1.02		

Subdivision	Block	Lot	Plat Bk.	Page
CHEROKEE FALLS 910		1	23	210

Brief Legal Description



Property Acquired From:	MAP BLOCK	PAR SUB	15-28		34B
Acct. No.	OLD: 1528	034 B	Map	Block	Parcel

NEW: 1509	026
-----------	-----

Date	Grantor (From)	Grantee (To)	D.B.	Pg.	Type	W.D. Cons
3/84	Cherokee Falls Investments, Inc.	CROWEY, WILLIAM L	390	130	W	60 <sup>50</sup>

City	G.M.D.	L.D.	L.L.	Dimensions	Acreage				
					Return	Deed	Plat	Comp.	Used
		15TH	638	X.99 AC±			1.00		

Subdivision	Block	Lot	Plat Bk.	Page
CHEROKEE FALLS S/P		2	23	210

Brief Legal Description X.01 AC± USED FOR R/W PER 2008 DEED 10679-B. 10/4/08



Property Acquired From:	MAP BLOCK	PAR	SUB	15-28		34C
Acct. No.	OLD: 1528	034	C	Map	Block	Parcel
	NEW: 1509		027			

Date	Grantor (From)	Grantee (To)	D.B.	Pg.	Type	W.D. Cons
3/84	Cherokee Falls Investments, Inc.	HALL, JOE H.	390	109	W	69 <sup>90</sup>

City	G.M.D.	L.D.	L.L.	Dimensions	Acreage				
					Return	Deed	Plat	Comp.	Used
		15TH	638				100		

Subdivision	Block	Lot	Plat	Bk.	Page
CHEZKEE FALLS S/D		2	23		210

Brief Legal Description



Property Acquired From:	MAP BLOCK	PAR SUB	15-28		34D
Acct. No.	OLD: 1528	034 D	Map	Block	Parcel


NEW: 1509 028

Date	Grantor (From)	Grantee (To)	D.B.	Pg.	Type	W.D. Cons
4/88	Cherokee Falls Investments, Inc.	TASCO CONST. INC.	777 733	276 270	c/wd W	-0- 26.00
2/89	TASCO CONST., INC.	SHAW, BRENDA	777	278	W	-0-
4-2-91	Shaw, Brenda	Ursula C Lorber, Herbert W. &	975	347	W/D	159.92

City	G.M.D.	L.D.	L.L.	Dimensions	Acreage				
					Return	Deed	Plat	Comp.	Used
		15TH	638	*.99 AC±			102		

Subdivision	Block	Lot	Plat Bk.	Page
CHEROKEE FALLS S/D		4	23	210

Brief Legal Description \* .03 AC± USED FOR R/W PER 2008 DEED 10879-3 6/4/08





Property Acquired From:	MAP: BLOCK	PAR 034	SUB E	15-28		34E
Acct. No.	OLD: 1528	Photo	Call No	Map	Block	Parcel


NEW: 1509 029

Date	Grantor (From)	Grantee (To)	D.B.	Pg.	Type	W.D. Cons
4/88	Cherokee Falls Investments, Inc.	TASCO CONST. Co Inc.	733	274	W	26.00
3-16-89	<sup>Inc</sup> Tasco Construction	Cherokee Falls Investments, Inc.	787	113	WD	0
2-8-91	<sup>Inc</sup> Cherokee Falls Investments	Joan H. Abernathy Abernathy, L. Jan	963	290	WD	4.00

City	G.M.D.	L.D.	L.L.	Dimensions	Acreage				
					Return	Deed	Plat	Comp.	Used
		15TH	638	*.99 AC±			100		

Subdivision	Block	Lot	Plat Bk.	Page
CHEROKEE FALLS S/D		5	23	210

Brief Legal Description X.008 AC± USED FOR R/4 PER 2008 DEED 10079-4. 6/4/08




Property Acquired From:	MAP BLOCK	PAR SUB	15-28		34F
Acct. No.	OLD: 1528	034 F	Map	Block	Parcel
	NEW: 1509	030			

Date	Grantor (From)	Grantee (To)	D.B.	Pg.	Type	W.D. Cons
9/89	Cherokee Falls Investments, Inc.	BARBARA J. & JAMES DONALD MCKEE	826 826	325 317	W W	1 75.00

City	G.M.D.	L.D.	L.L.	Dimensions	Acreage				
					Return	Deed	Plat	Comp.	Used
		1574	638	3.01 AC					

Subdivision	Block	Lot	Plat Bk.	Page
CHEROKEE FALLS S/D		6	37	166

Brief Legal Description \* PARCEL 38 COMBINED PER REVISED SUBDIVISION  
 PLAT 37-166 6/14/01



Property	MAP	BLOCK	PAR	SUB	15-28		346
Acquired From:	OLD: 1528		034	G	Map	Block	Parcel
Acct. No.			PHOTO	Call No			

NEW: 1509 031

Date	Grantor (From)	Grantee (To)	D.B.	Pg.	Type	W.D. Cons
9-14-87	Cherokee Falls Investments, Inc	R.O. Kononen, Jr. & David Geiger J. Christopher	Geiger 661	418 583	GK WD	G Develop 40 <sup>2</sup> Me <sup>1</sup>
9-26-88	GKG Development	Janice K. Watson, Donald E.	745	123	WD	139 <sup>20</sup>

City	G.M.D.	L.D.	L.L.	Dimensions	Acreage				
					Return	Deed	Plat	Comp.	Used
		15TH	638	* 84 AC ±			100		

Subdivision	Block	Lot	Plat Bk.	Page
CHEROKEE FALLS 3/D		7	33	150

Brief Legal Description: X.16 Ac. ± USED FOR R/W PER 2005 DEED (REC 2-19-08)

10079-9 3/2/08




Property Acquired From:	MAP BLOCK	PAR SUB	15-28		344
Acct. No.	OLD: 1528	034 H	Map	Block	Parcel
	NEW: 1509	PHOTO Call No			

Date	Grantor (From)	Grantee (To)	D.B.	Pg.	Type	W.D. Cons
9-14-87	Cherokee Falls Investments,	R.O. Kononen, Jr. & David Geiger, Inc. Geiger, J. Christopher	4761 661	GK6 583	Development WD	40 <sup>sq</sup> 2 lots
9-9-91	Geiger, David L.	Geiger, J. Christopher & R.O. Kononen, Jr.	1055	85	POD	-

City	G.M.D.	L.D.	L.L.	Dimensions	Acreage				
					Return	Deed	Plat	Comp.	Used
		15TH	638	*1.09 AC±			1.11		

Subdivision	Block	Lot	Plat Bk.	Page
CHEROKEE FALLS S/D		8	33	150
Brief Legal Description * .02 AC± USED FOR R/W PER 2008 DEED 10079-5. 6/4/08				





Property Acquired From:	MAP & BLOCK	PAR	SUB	15-28		345
Acct. No.	SOLD: 1528	034	J	Map	Block	Parcel
	NEW: 1509	Photo	Cell No			

Date	Grantor (From)	Grantee (To)	D.B.	Pg.	Type	W.D. Cons
8-87	Cherokee Falls Investments, Inc	FALLS CHEROKEE BUILDERS, INC.	667	193	W	12 1/2 LOTS 39.2
10/30/92	Cherokee Falls Investment	Alicia Avery Wamen, Samuel Paul & Morton	1343	309	WD	117.00

City	G.M.D.	L.D.	L.L.	Dimensions	Acreage				
					Return	Deed	Plat	Comp.	Used
				15TH 638 * 1.01 AC			not		

Subdivision	Block	Lot	Plat Bk.	Page
CHEROKEE FALLS S/D		9		


Brief Legal Description \* 03 AC Used For R/W Per 2008 Deed 10079-10. 10/4/08



Property Acquired From:	MAP BLOCK	PAR SUB	15-28		34K
Acct. No.	OLD: 1528	034 K	Map	Block	Parcel
	NEW: 1509	034			

Date	Grantor (From)	Grantee (To)	D.B.	Pg.	Type	W.D.Cons
8-87	Cherokee Falls Investments, Inc.	FALLS CHEROKEE BUILDERS, INC.	667	193	W	2 LOTS 39.00
2-9-88	Cherokee Fall Builders, Inc.	Smith, Charles Michael	691	49	WD	133.20

City	G.M.D.	L.D.	L.L.	Dimensions	Acreage				
					Return	Deed	Plat	Comp.	Used
		15TH	637 638	8.97 AC <sup>t</sup>			1.00		
Subdivision					Block	Lot	Plat	Bk.	Page
CHEROKEE FALLS S/D						10	34		31
Brief Legal Description 8.03 AC <sup>t</sup> USED FOR R/W PER 2008 DEED 10079-11 6/4/08									



Property Acquired From:	MAP	BLOCK	PAR	SUB	15-28		34L
Acct. No.	OLD: 1528		034		Map	Block	Parcel
	NEW: 1509		Photo	Call No			


Date	Grantor (From)	Grantee (To)	D.B.	Pg.	Type	W.D. Cons
4-9-92	Cherokee Falls Investments, Inc.	Maher, Richard J. & Collette, Emily	195	82	WD	25.00

City	G.M.D.	L.D.	L.L.	Dimensions	Acreage				
			637		Return	Deed	Plat	Comp.	Used
		15TH	638	*.85 AC†			100†		

Subdivision	Block	Lot	Plat Bk.	Page
CHEROKEE FALLS #10		11		

Brief Legal Description: \*.15 AC† Used For R/W Per 2005 Deed (REC 2/19/08)

10079-6-3/2/08



Property	MAP	BLOCK	PAR	SUB	1528		34M	
Acquired From:	OLD: 1528		034	M				
Acct. No.			Photo	Call No		Map	Block	Parcel

NEW: 1509	036
-----------	-----


Date	Grantor (From)	Grantee (To)	D.B.	Pg.	Type	W.D.Cons
9-87	Cherokee Falls Investments, Inc.	Crouch, Marvin A.	463	176	W	—
2-25-88	Cherokee Falls Inv.	Crouch, Marvin Ansley	693	483	CWD	—

City	G.M.D.	L.D.	L.L.	Dimensions	Acreage <u>2.06 AC.</u>				
			637		Return	Deed	Plat	Comp.	Used
		15TH	638	*2.01 AC <sup>t</sup>			102		

Subdivision	Block	Lot	Plat Bk.	Page
CHEROKEE FALLS <sup>3/D</sup>		12	<del>33</del>	150 ✓


Brief Legal Description: X.05 AC<sup>t</sup> USED FOR R/S PER Revision 34 31

2008 DEED 10079-12. 6/4/08










**Duplicate**

Property Acquired From:	MAP OLD: 1528	BLOCK	PAR 033	SUB E
Acct. No.	NEW: 1509		Photo 037	Call No

1528		33E
Map	Block	Parcel

Date	Grantor (From)	Grantee (To)	D.B.	Pg.	Type	W.D. Cons
		HAMMOCK, LINDA GAIL				
3/89	HAMMOCK, LINDA GAIL CHEROKEE FALLS INVESTMENTS, INC.	CHEROKEE FALLS INC. INVESTMENTS,	783	92	W	25. <sup>00</sup>
3/89	CHEROKEE FALLS INVESTMENTS, INC.	LAURIE R. & LOWY, ROBERT ELLIOTT	783	106	W	62. <sup>80</sup>
5/23/02	LOWY, LAURIE RIVKIND	LOWY, ROBERT ELLIOTT	5329	289	QC	-0-
5/30/02	LOWY, ROBERT ELLIOTT	LAURIE RIVKIND & LOWY, ROBERT ELLIOTT	5329	290	QC	-0-
5/27/03	LOWY, ROBERT ELLIOTT & LAURIE RIVKIND	CONNIE & BOREN, GRANT	6201	259	WSD	605. <sup>00</sup>
City		G.M.D.	L.D.	L.L.	Dimensions	Acreage
				587		Return
		15	638			Deed
						Plat
						Comp.
						Used
						3
Subdivision			Block	Lot	Plat Bk.	Page
					37	33
Brief Legal Description See 771-628, 58AC & 783-88, 783-90, 783-99						



Name On Return:

Photo	Call No.

15-28		33E
Map	Block	Parcel

Name On Deed:

Property Address:

Property Acquired From:

Acquired By:	Deed Will	Approximate Date Acquired:	Recorded Yes No	D.B. Pg.	Size: (Dim. or Ac.)
--------------	-----------	----------------------------	-----------------	----------	---------------------

Bounded By:	N.	S.	E.	W.
-------------	----	----	----	----

Date	Grantor (From)	Grantee (To)	D.B.	Pg.	Type	W.D. Cons.
12/82	MILLS, M. DANIEL	HAMMOCK, LINDA GAIL	336	353	W	15 <sup>th</sup>

City	G.M.D.	L.D.	L.L.	Dimensions	3 AC. Acreage				
		15	587 638		Return	Deed	Plat	Comp.	Used
						373	373		373

Subdivision	Block	Lot	Plat Book	Page
			21	130

Brief Legal Description: \*FOR 90 TAX AD. AC. PER PLAT 37-12



Name On Return: MAP BLOCK PAR SUB  
 OLD: 1528 034  
 Name On Deed: NEW: 1509 038

75-28		34
Map	Block	Parcel

Property Address: \_\_\_\_\_ Property Acquired From: 9A

Acquired By: Deed Will \_\_\_\_\_ Approximate Date Acquired: \_\_\_\_\_ Recorded Yes No \_\_\_\_\_ D.B. Pg. \_\_\_\_\_ Size: (Dim. or Ac.)

Bounded By: N. \_\_\_\_\_ S. \_\_\_\_\_ E. \_\_\_\_\_ W. \_\_\_\_\_

Date	Grantor (From)	Grantee (To)	D.B.	Pg.	Type	W.D. Cons.
12/82	BRANTLEY, JERREL C.	COLLEY, Wm. L.	337	25.5	LTD W/D	1 <sup>00</sup>
6/83	COLLEY, Wm. L.	CHEROKEE FALLS INVESTMENTS, INC.	366	13.3	LTD W/D	290 <sup>90</sup>

City 30	G.M.D.	L.D.	L.L.	Dimensions	75 AC. ±	Acreage	1.5 AC. ±		
		15	638		Return	Deed	Plat	Comp.	Used
						15.56	15.56		15.56

Subdivision	Block	Lot	Plat Book	Page
		75 5	21	137

Brief Legal Description: For 85 % of All but 1.5 ac. ± used for Cherokee Falls  
 \*FOR 90 TAX AD. AC. PER PLAT 37-12

COMBINED REVISED  
 DEED WITH SUBDIVISION

1. *Handwritten text, possibly a name or title.*

10. *Handwritten text, possibly a date or reference number.*

1	2	3	4	5



(DUPLICATE)


Property Acquired From:	MAP BLOCK PAR SUB	OLD: 1528	033
Acct. No.		NEW: 1509	Photo Call No 039

1528		33
Map	Block	Parcel

Found & Cor. Lot 14/01

Date	Grantor (From)	Grantee (To)	D.B.	Pg.	Type	W.D.Cons
		HAMMOCK WALTER & CLARA CHEROKEE				
8/89	HAMMOCK WALTER & CLARA	FALLS INVESTMENTS, INC	8210	316	W	50.00
9/89	HAMMOCK LINDA GAIN	" "	8210	315	W	25.00
9/89	CHEROKEE FALLS INVESTMENTS, INC	McKEE BARBARA T. JAMES DONALD	8210	317 325	W/D	75.00

City	G.M.D.	L.D.	L.L.	Dimensions	Acreage				
		15	587 638	* 3.10 AC	Return	Deed	Plat	Comp.	Used
Subdivision					Block	Lot	Plat Bk.	Page	
							37	11610	
Brief Legal Description * ADJUSTED ACREAGE PER PLAT 37-11610 REVISIONS FOR									
SUBDIVISION OF LOT 10 - 10/14/01									



Name On Return:

Photo	Call No.

15-28		33
Map	Block	Parcel

Name On Deed:

Property Address:

Property Acquired From: 9A

Acquired By: Deed Will — Approximate Date Acquired: Recorded Yes — No — D.B. — Pg. — Size: (Dim. or Ac.)

Bounded By: N. S. E. W.

Date	Grantor (From)	Grantee (To)	D.B.	Pg.	Type	W.D. Cons.
11/82	BRANTLEY, TARREL C	MILLS, M. DANIEL	334	62	W	96 <sup>00</sup>
12/82	MILLS, M. DANIEL	HAMMOCK, CLARA WALTER	336	75	W	

City	G.M.D.	L.D.	L.L.	Dimensions	4.3 AC.	Acreage 3.4 AC.			
		15	586 587 438		Return	Deed	Plat	Comp.	Used
						1476	2176		2176

Subdivision	Block	Lot	Plat Book	Page
			21	95

Brief Legal Description: 4A0) AC TO 4.3 PER PLAT FOR 90 TAX 37-12 21 121








Property Acquired From:	MAP BLOCK PAR SUB	15-28		33C
Acct. No.	OLD: 1528	033	Call No	Map Block Parcel
	NEW: 1509	040		

REC 17100

Date	Grantor (From)	Grantee (To)	D.B.	Pg.	Type	W.D. Cons
		<del>1/2 INT</del> DUDLEY, RIPTON				
4/9/85	DUDLEY, NEVILLE	<del>1/2 INT</del> DUDLEY, JANET E.	3048 1391	173 89	CORRECTIVE W	-0-
4/26/99	Dudley Janet E. & Ripton	Lee Haddock & Associates, LLC.	3048	176	W/D	72.00
12/22/99	LEE HADDOCK & ASSOCIATES, LLC	LYNDA P. & VICKERMAN, MICHAEL A.	3969	315	QC	-0-
10/5/01	LYNDA P. & VICKERMAN, MICHAEL A.	GLENDIA P. & ADAMS, DAVID T.	4920	431	WD	572.60
1/31/05	ADAMS, DAVID T.	ADAMS, GLENDA P.	7709	427	QC	-0-

City	G.M.D.	L.D.	L.L.	Dimensions	Acreage				
		15	587		Return	Deed	Plat	Comp.	Used
						3.19			3.19
Subdivision					Block	Lot	Plat Bk.	Page	
						TRACT 2	21	78	
Brief Legal Description							37	12	





Name On Return:  
 Name On Deed:

Photo	Call No.

15-28		33C
Map	Block	Parcel

Property Address:

Property Acquired From:

Acquired By: Deed  Will  Approximate Date Acquired: Recorded Yes  No  D.B.  Pg.  Size: (Dim. or Ac.)


Bounded By: N. S. E. W.

Date	Grantor (From)	Grantee (To)	D.B.	Pg.	Type	W.D. Cons.
12/82	MILLS, M. DANIEL	RIPTON & NEVILLE DUDLEY NEVILLE	334	665	W	7 <sup>40</sup>
3/89	DUDLEY, RIPTON & NEVILLE CHEROKEE FARMS	CHEROKEE FARMS INVESTMENTS, INC.	783	102	W	10 <sup>20</sup>
3/89	INVESTMENTS, INC.	DUDLEY, RIPTON & NEVILLE	783	104	W	10 <sup>20</sup>

City	G.M.D.	L.D.	L.L.	Dimensions	Acreage				
		15	587		Return	Deed	Plat	Comp.	Used
						3.19	3.19		3.19

Subdivision	Block	Lot	Plat Book	Page
			21	78

Brief Legal Description:



Rec. 3-23-84

Property Acquired From: Acct. No. MAP OLD: 1528 NEW: 1509 BLOCK PAR SUB 033 041 I F C.


15-28 Map Block Parcel 33F

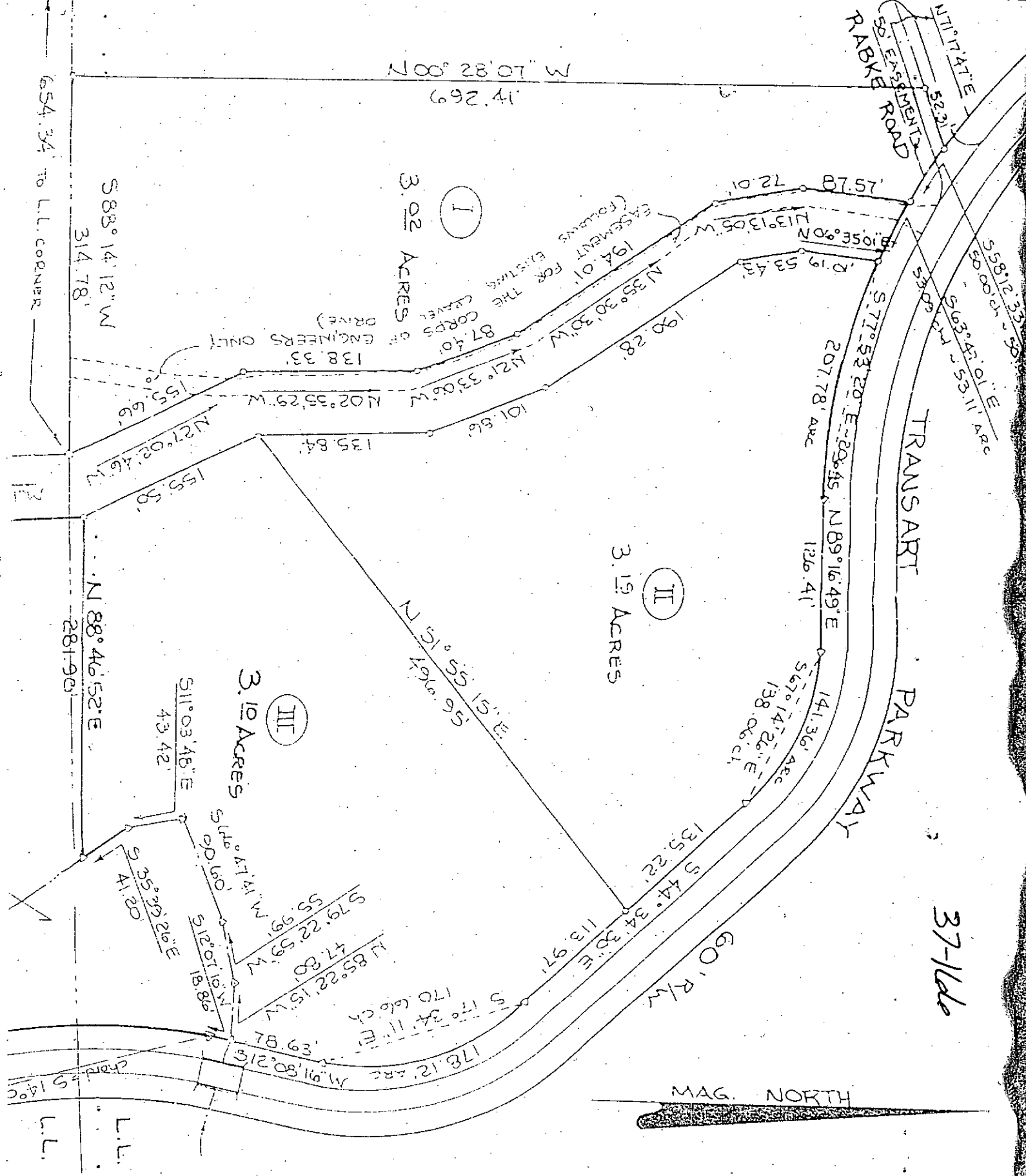
Date	Grantor (From)	Grantee (To)	D.B.	Pg.	Type	W.D. Cons
12/82	MILLS, M. DANIEL	CROLLEY, WILLIAM L.	390	478	W	15 <sup>00</sup>
		CHEROKEE				
3/89	CROLLEY, WILLIAM L.	FALLS INVESTMENTS, INC.	8210	1037	W	24 <sup>30</sup>
	CHEROKEE FALLS INVESTMENTS, INC.					
7/29/93	INVESTMENTS, INC.	DECORATING DIRECT, INC.	1540	88	QC	2 <sup>80</sup>
6/13/97	DECORATING DIRECT, INC.	M.B.C. PARTNERS, LP	2751	233	W/D	4 TRACTS 147 <sup>70</sup>
3/7/03	HAMMOCK, LINDA GAIL	" " "	5958	68	QC	-0-
7/2/03	MBC PARTNERS, LP	KAREN A. BOWAR LAWRENCE WIFE	10307	435	W/D	140 <sup>00</sup>

City	G.M.D.	L.D.	L.L.	Dimensions	Acreage	Return	Deed	Plat	Comp.	Used
		15	587	*3.02 AC			307			307

Subdivision	Block	Lot	Plat	Bk.	Page
		TRACT 1	37		12
			34		22
					1660

Brief Legal Description NEW PARCEL FOR 85 TOW WAS SHOWN AS PART OF PARCEL 3.3 BUT IN 8.3.84 TOW NOT CHANGED \*ADJUSTED ACREAGE PER 20853 DEED 10307-435.9/11/5/03





البرق

Name On Return:	# MAP OLD: 1528	BLOCK	PAR 033	SUB B	15.28		33B
Name On Deed:	NEW: 1509		042		Map	Block	Parcel

Property Address:	Property Acquired From:
-------------------	-------------------------

Acquired By:	Deed Will: <input type="checkbox"/> <input type="checkbox"/>	Approximate Date Acquired:	Recorded Yes <input type="checkbox"/> No <input type="checkbox"/>	D.B. Pg.	Size: (Dim. or Ac.)
Bounded By:	N.	S.	E.	W.	

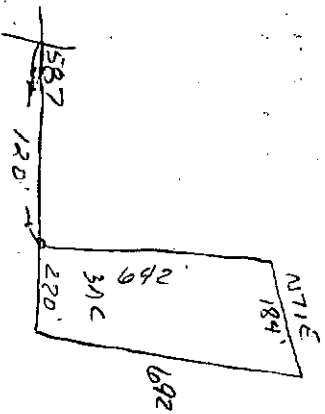
Date	Grantor (From)	Grantee (To)	D.B.	Pg.	Type	W.D. Cons.
12/82	MILLS, M. DANIEL	CURLES, DAVID	334	78	W	15 <sup>00</sup>
7/89	CURLES, DAVID	LAMBERT, ANN T.	804	358	W	52 <sup>00</sup>
12/20/94	LAMBERT, ANN T.	JANCE, GEORGE J. <sup>JONI S.</sup> E.	2589	127	W/D	77 <sup>00</sup>

City	G.M.D.	L.D.	L.L.	Dimensions	Acreage				
		15	587		Return	Deed	Plat	Comp.	Used
						3.00	3.00		3

Subdivision	Block	Lot	Plat Book	Page
			21	96

Brief Legal Description:

884-48





Name On Return:	MAP OLD: 1528	BLOCK	PAR 033	SUB D	15-28		330
Name On Deed:	NEW: 1509		043		Map	Block	Parcel

Property Address:	Property Acquired From:
-------------------	-------------------------

Acquired By:	Deed Will	Approximate Date Acquired:	Recorded Yes No	D.B. Pg.	Size: (Dim. or Ac.)
--------------	-----------	----------------------------	-----------------	----------	---------------------

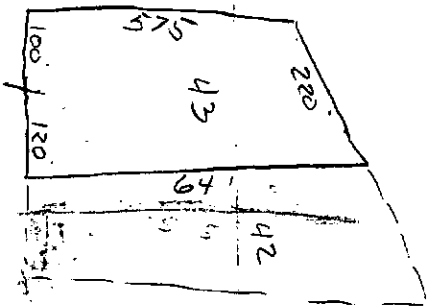
Bounded By:	N.	S.	E.	W.
-------------	----	----	----	----

Date	Grantor (From)	Grantee (To)	D.B.	Pg.	Type	W.D. Cons.
12/82	MILLS, M. DANIEL	NEAL, DAVID	334	666	W	17 <sup>00</sup>
4/27/92	NEAL, DAVID	SUSAN F. & WINCHESTER, MICHAEL B.	1201	118	W	48.50
14/16/98	SUSAN F. & Winchester, Michael B.	SUSAN F. & Winchester, Michael B.	334A	305	Plat	-0-

City	G.M.D.	L.D.	L.L.	Dimensions	Acreage					
					Return	Deed	Plat	Comp.	Used	
		15	587 586			3.00	3.00			3

Subdivision	Block	Lot	Plat Book	Page
			21	85

Brief Legal Description:



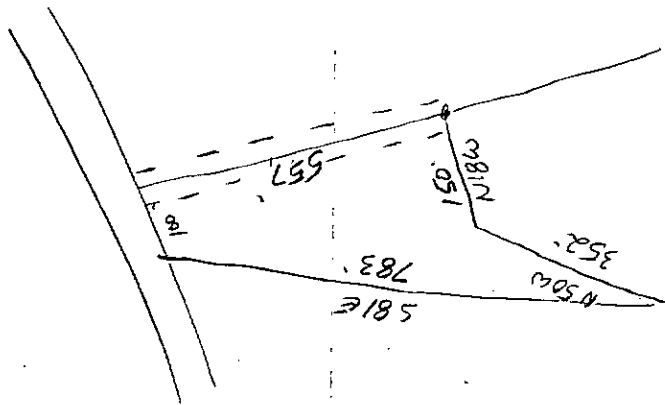
Property Acquired From: <i>9A</i>	MAP: BLOCK: PAR: SUB: <i>039</i>	15-28		39
Acct. No.	OLD: 1528	Map	Block	Parcel

NEW: 1509	044
-----------	-----

Date	Grantor (From)	Grantee (To)	D.B.	Pg.	Type	W.D. Cons
<i>3/83</i>	<i>BRANTLEY, TARREL C.</i>	<i>VON KEVIN &amp; MELISSA</i>	<i>351</i>	<i>203</i>	<i>W</i>	<i>17<sup>50</sup></i>
<i>10/31/92</i>	<i>DICKEY, J. DOUGLAS</i>	<i>" "</i>	<i>1323</i>	<i>68</i>	<i>W</i>	<i>FOR 15A C 1<sup>00</sup></i>

City	G.M.D.	L.D.	L.L.	Dimensions	Acreage				
					Return	Deed	Plat	Comp.	Used
		<i>15</i>	<i>586</i>			<i>3.00</i>	<i>3.00</i>		<i>3</i>
			<i>587</i>						
Subdivision					Block	Lot	Plat Bk.	Page	
							<i>22</i>	<i>58</i>	

Brief Legal Description: *\*SWAP IN LAND WITH 9M OF EQUAL ADJACENT NO CHANGE MADE, PER DEED 1323/68*



Property Acquired From: 9  
 Acct. No.

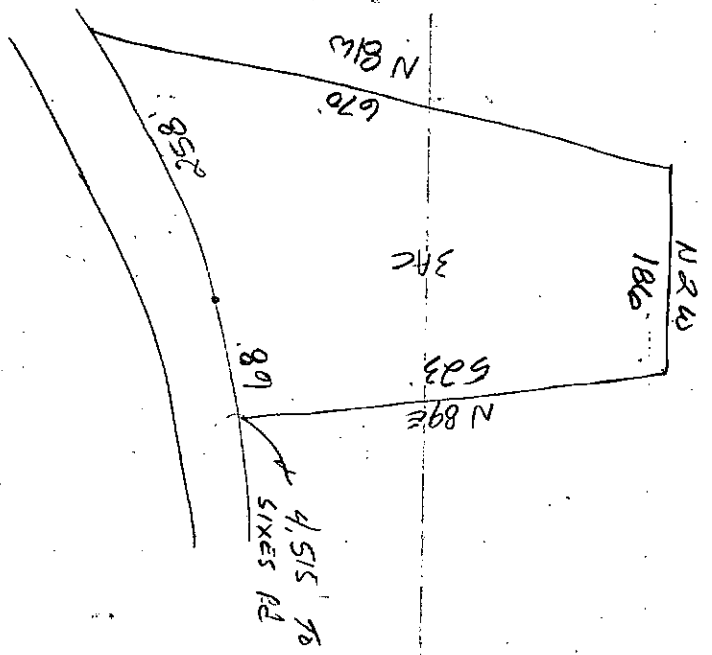
MAP OLD: 1528 NEW: 1509  
 BLOCK PAR SUB 040 045

15-28		40
Map	Block	Parcel

Date	Grantor (From)	Grantee (To)	D.B.	Pg.	Type	W.D. Cons
4/83	BRANTLEY, JARREL C.	McCACKING, JOHN	352	74	41	13 <sup>50</sup>
3-25-86	McCacking, John	Gladden, Jim	519	54	W/D	24.00
1-87	GLADDEN, JIM <sup>1/2 Int.</sup>	GLADDEN, MELANIE <sup>1/2 Int.</sup>	600	153	W	-0-
12/28/07	GLADDEN, MELANIE S.	GLADDEN, JAMES J.	10137	120	QC	-0-
12/28/07	GLADDEN, ALEXANDRA NICK	GLADDEN, JAMES J.	10011	233	QC	-0-

City	G.M.D.	L.D.	L.L.	Dimensions	Acreage				
		15	586		Return	Deed	Plat	Comp.	Used
			587			3.00	3.00		
Subdivision					Block	Lot	Plat	Bk.	Page
								22	63

Brief Legal Description

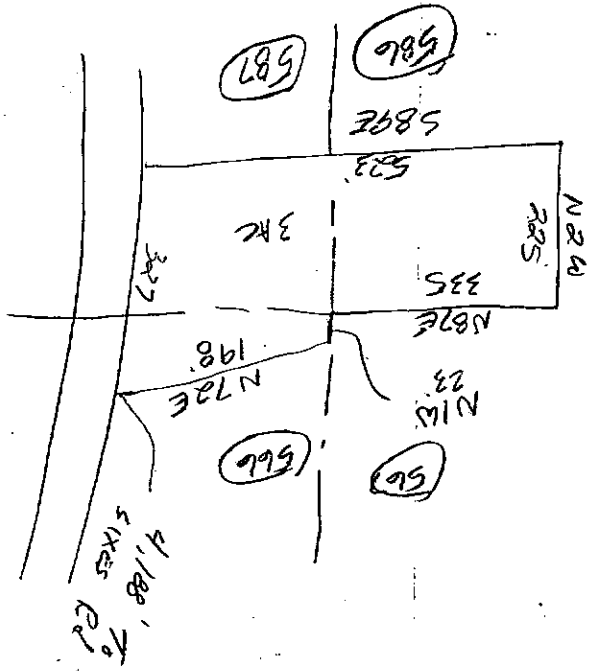


S. Rec. Jan. 1984

Property Acquired From: <i>[Handwritten]</i>	MAP BLOCK PAR SUB OLD: 1528 037	15-38	37
Acct. No.	NEW: 1509	Map	Block
	Photo 046		Parcel

Date	Grantor (From)	Grantee (To)	D.B.	Pg.	Type	W.D. Cons
4/83	BRANTLEY, JARREL C.	YOUNG, LAURA ANN	347	606	W	15 <sup>00</sup>
1/83	YOUNG, LAURA ANN	YOUNG, BARBARA L.	380	231	W	-0-
8-5-85	YOUNG, BARBARA L.	LAURA ANN LABELLE	472	481	WD	10. <sup>00</sup>
8/5/85	LABELLE, LAURA ANN	YOUNG, BARBARA L.	2676 505	332 473	QC WD	-0-
6/88	" "	" "	922 718	20 1	CORR QC W	-0- -0-

City	G.M.D.	L.D.	L.L.	Dimensions	Acreage				
		15	586 587 566		Return	Deed	Plat	Comp.	Used
						3.00	3.00		3
Subdivision					Block	Lot	Plat	Bk.	Page
								22	14
Brief Legal Description									





15-22-35

MAP - BLOCK - PAR SUB  
 Property Acquired From: 15-2 OLD: 1527 95  
 Acct. No. NEW: 1509 047

15-27		95
Map	Block	Parcel


Date	Grantor (From)	Grantee (To)	D.B.	Pg.	Type	W.D. Cons
4-87	CHEROKEE FALLS TOWNSHIP, INC.	LYLE FARMS, INC.	624	97	W	50.00
12/93	LYLE FARMS, INC.	WOLF & BARRY	1712	2	W	20.00
7/12/94	WOLF, BARRY	HOLDING JONES, INC.	1877	028	W/D	-0-
9/12/95	H.M. JONES, INC.	MBC PARTNERS, L.P.	2245	1310	W/D	100.00

N/K/A OF  
 THE FALLS OF  
 3/95

City	G.M.D.	L.D.	LVL	Dimensions	Acreage				
THE FALLS	15		515		Return	Deed	Plat	Comp.	Used
						2 AC.			

Subdivision	Block	Lot	Plat Bk.	Page

Brief Legal Description: ~~NO~~ GOOD DESCRIPTION DON'T FIT MAP (MAY CAUSE PROBLEM)



Property Acquired From: 15-27	MAP OED: 1527	BLOCK	PAR: 118	SUB
Acct. No.	NEW: 1509		048	Call No

15-27		118
Map	Block	Parcel

Date	Grantor (From)	Grantee (To)	D.B.	Pg.	Type	W.D. Cons
11-89	BRANTLEY, JARRELL C.	Wiesburg, James & Tammie	1096	295	CORR	
		<del>Wiesburg, James &amp; Tammie</del>	831	373	W	30.00
2/10/94	WIESBURG, TAMMIE	WIESBURG, JAMES A.	4637	153	CORR	
			1747	172	W/D	-0-

City	G.M.D.	L.D.	L.L.	Dimensions	Acreage	1.28 AC ±			
		15	5/5		Return	Deed	Plat	Comp.	Used
								2+	

Subdivision	Block	Lot	Plat Bk.	Page

Brief Legal Description: ~~DEED MENTIONS L.L.~~ 494 CAN'T MAKE IT FIT MAP IN LL 494

10/10/10

10/10/10

10/10/10

10/10/10

10/10/10

10/10/10





Property Acquired From: 15-2 OLD: 1527  
 Acct. No.

MAP BLOCK, PAR SUB  
 054  
 NEW: 1509 049


15-27		54
Map	Block	Parcel

Date	Grantor (From)	Grantee (To)	D.B.	Pg.	Type	W.D.Cons
4/84	BRANTLEY, JARRELL C.	WEARLEY, MARY E.	393	277	W	10 <sup>00</sup>
10-17-86	WEARLEY, MARY E.	Anderson, Elia I. <i>Charles R.</i>	573	263	W/D	19.00
8/90	ANDERSON, CHARLES R. <i>ELIA IRIARIE</i>	CULVER, LEWIS E. <i>LOUISE M.</i>	890	500	W	30.50
5/10/99	CULVER, LEWIS E. & <i>LOUISE M.</i>	Sackman Partners, L.L.P.	3655	276	W/D	59.00
2/24/00	SACKMAN PARTNERS, LLP	SELTENRIGHT, RUSSELL <i>JOANI L.</i>	4035	109	W/D	303.90

City	G.M.D.	L.D.	L.L.	Dimensions	Acreage	1.02 AC			
		15	515		Return	Deed	Plat	Comp.	Used
									25


Subdivision	BLOCK	Lot	Plat	Bk.	Page
		PARCEL 2		100	116

Brief Legal Description





GRAPHIC SCALE

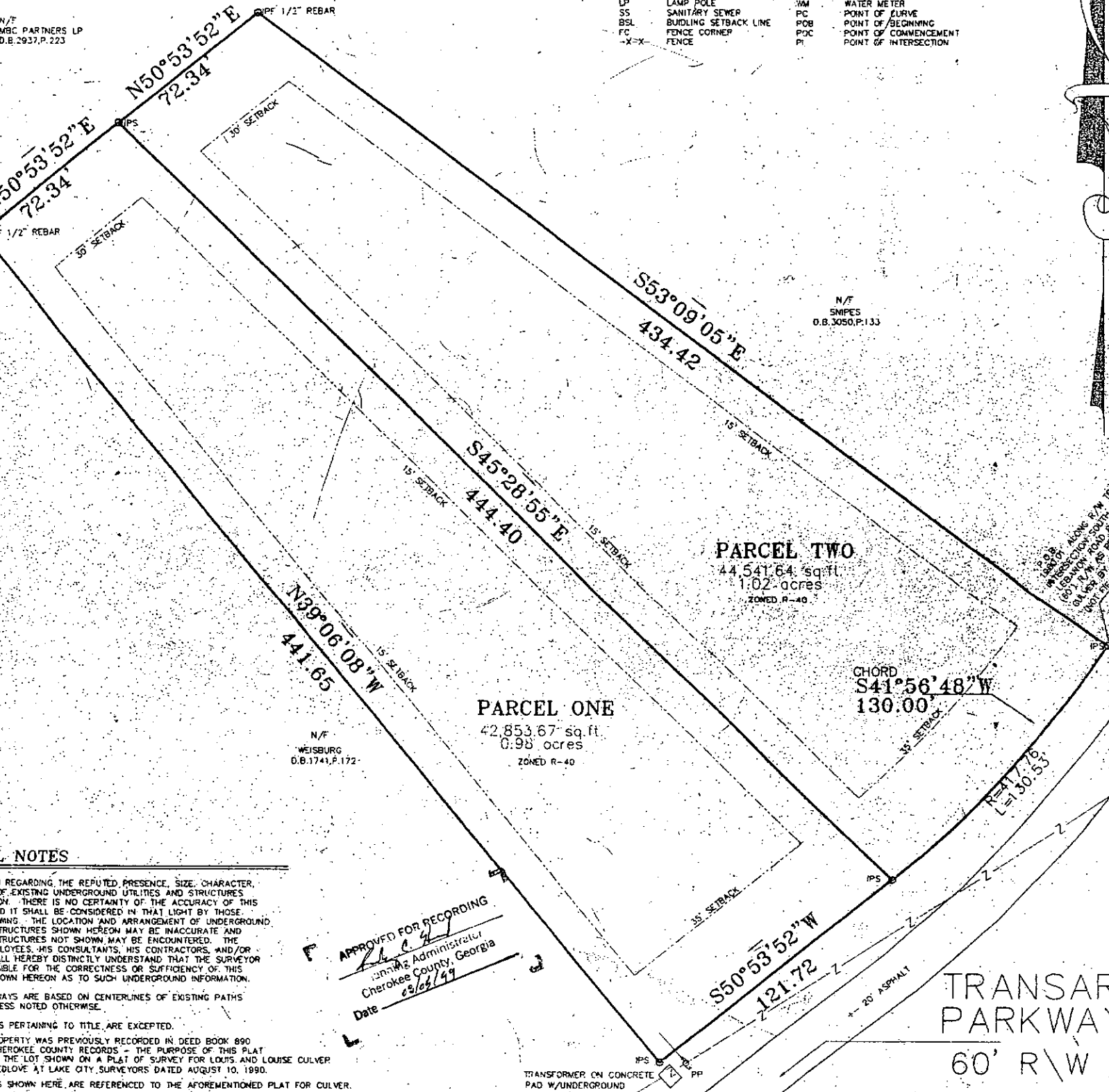


( IN FEET )  
1 inch = 30 ft.

LEGEND

IPS	IRON PIN SET	CMF	CONCRETE MONUMENT FOUND
IPF	IRON PIN FOUND	OMUL	OVERHEAD UTILITY LINE(S)
OT	OPEN TOP PIN	SMH	SEWER MAN HOLE
CT	CRIMP TOP PIN	MHT	MAN HOLE TELEPHONE
RB	REINFORCING BAR	CB	CATCH BASIN
CL	CENTERLINE	JB	JUNCTION BOX
R/W	RIGHT-OF-WAY	D	DROP INLET
LL	LAND LOT	LLL	LAND LOT LINE
L	LINE	HW	HEAD WALL
R	RADIUS	CMP	CORRUGATED METAL PIPE
CONC	CONCRETE	RCP	REINFORCED CONCRETE PIPE
C	CURVE	CD	CROSS DRAIN
PP	POWER POLE	SSE	SANITARY SEWER EASEMENT
SP	SERVICE POLE	DE	DRAINAGE EASEMENT
GV	GAS VALVE	FH	PIPE HYDRANT
GM	GAS METER	WV	WATER VALVE
LP	LAMP POLE	WM	WATER METER
SS	SANITARY SEWER	PC	POINT OF CURVE
BSL	BUILDING SETBACK LINE	POB	POINT OF BEGINNING
FC	FENCE CORNER	POC	POINT OF COMMENCEMENT
-X-X	FENCE	PI	POINT OF INTERSECTION

N/E  
MBC PARTNERS LP  
D.B. 2937, P. 223



**L NOTES**

IN REGARDING THE REPUTED PRESENCE, SIZE, CHARACTER, OF EXISTING UNDERGROUND UTILITIES AND STRUCTURES ETC. THERE IS NO CERTAINTY OF THE ACCURACY OF THIS AND IT SHALL BE CONSIDERED IN THAT LIGHT BY THOSE AVOIDING THE LOCATION AND ARRANGEMENT OF UNDERGROUND STRUCTURES SHOWN HEREON MAY BE INACCURATE AND STRUCTURES NOT SHOWN MAY BE ENCOUNTERED. THE EMPLOYEES, HIS CONSULTANTS, HIS CONTRACTORS, AND/OR I ALL HEREBY DISTINCTLY UNDERSTAND THAT THE SURVEYOR IS NOT RESPONSIBLE FOR THE CORRECTNESS OR SUFFICIENCY OF THIS INFORMATION HEREON AS TO SUCH UNDERGROUND INFORMATION.

WAYS ARE BASED ON CENTERLINES OF EXISTING PATHS UNLESS NOTED OTHERWISE.

AS PERTAINING TO TITLE ARE EXCEPTED.

PROPERTY WAS PREVIOUSLY RECORDED IN DEED BOOK 890 CHEROKEE COUNTY RECORDS - THE PURPOSE OF THIS PLAT IS TO SHOW THE LOT SHOWN ON A PLAT OF SURVEY FOR LOUIS AND LOUISE CULVER ESTATE AT LAKE CITY, SURVEYORS DATED AUGUST 10, 1990.

IS SHOWN HERE, ARE REFERENCED TO THE AFOREMENTIONED PLAT FOR CULVER.

**E STATEMENT**

UPON WHICH THIS PLAT IS BASED HAS A CLOSURE OF 1 FOOT IN 10,000 FEET, AN ANGULAR ERROR OF 03 SECONDS PER FOOT WAS ADJUSTED USING THE LEAST SQUARES METHOD. THIS PLAT HAS BEEN CALCULATED FOR CLOSURE AND FOUND TO BE 0.1 FOOT IN 100,000 FEET. AN ELECTRONIC TOTAL STATION AND A 100' CHAIN WERE USED TO GATHER THE INFORMATION NECESSARY FOR THIS PLAT. NO STATE PLANE COORDINATE MONUMENT FOUND WITHIN 500' OF THIS PROPERTY.

**FLOOD STATEMENT**


I HAVE THIS DATE, EXAMINED THE "FIA OFFICIAL FLOOD HAZARD MAP" AND FOUND REFERENCED PARCEL 000 (IS NOT) IN AN AREA HAVING SPECIAL FLOOD HAZARD.

MAP ID: 13057 C 0220 B EFFECTIVE DATE: JULY 15, 1988

	PLAT PREPARED FOR		DATE	SOLAR LAND SURVEYING COMPANY	
	SACKMAN AND SONS		6-1-99	P.O. BOX 723993 ATLANTA, GEORGIA 30339-09	
LAND LOT 515 15TH DISTRICT 2ND SECTION CHEROKEE COUNTY, GEORGIA		SCALE 1" = 30'		TELEPHONE (770) 434-8277 FAX (770) 434-8411	
LOT	BLOCK	UNIT	REVISION	BY	DATE
SUBDIVISION	DRAFTED: DANIEL P.				
SURVEYED:	PLOTTED:				
PAGE 500	APPROVED:				

THIS PLAT WAS PREPARED FOR THE EXCLUSIVE USE OF THE PERSON, PERSONS OR ENTITY NAMED HEREON. THIS PLAT DOES NOT EXTEND TO ANY UNNAMED PERSON, PERSONS, OR ENTITY WITHOUT EXPRESS RECONSTRUCTION BY THE SURVEYOR NAMED SAID PERSON, PERSONS, OR ENTITY.

ALL MATTERS PERTAINING TO TITLE ARE EXCEPTED



Property Acquired From: 49
Acct. No.

Photo	Call No
-------	---------


15N09		49A
Map	Block	Parcel

Date	Grantor (From)	Grantee (To)	D.B.	Pg.	Type	W.D. Cons
8/23/99	SACKMAN PARTNERS, L.L.P.	JUDITH L. JOEHL, MICHAEL J. &	3814	318	W/D	47.00
1/13/00	JUDITH L. JOEHL, MICHAEL J. &	DEBRA MORRIS RODNEY K. &	3987	142	W/D	319.90
8/30/02	DEBRA MORRIS RODNEY K. &	RELOCATION RESOURCES INTERNATIONAL, INC.	5577	435	W/D	355.00
8/30/02	RELOCATION RESOURCES INTERNATIONAL, INC.	PAUL G. COPPENRATA, NANCY B. &	5577	438	W/D	355.00

City	G.M.D.	L.D.	L.L.	Dimensions	Acreage				
		15	515		Return	Deed	Plat	Comp.	Used
							.98		.98

Subdivision	Block	Lot	Plat Bk.	Page
		PARCEL ONE	100	16

Brief Legal Description




Property Acquired From: 153 OLD: 1527 MAP BLOCK PAR SUB 055  
 Acct. No. NEW: 1509 050

15-27		55
Map	Block	Parcel

Date	Grantor (From)	Grantee (To)	D.B.	Pg.	Type	W.D. Cons
4/84	BRANTLEY, JARREL C.	GRIEWISCH, ROY <sup>MARY E</sup>	797	59	W	12 <sup>00</sup>
8/85	ROY D. & MARY R. GRIEWISCH	LARRY A. JOHNSON	479	413	WD	17.50
8/14/92	JOHNSON, LARRY A.	JOHNSON, LARRY A. & JANET L.	1267	334	Qc	-0-
2/23/98	JOHNSON, LARRY A. & JANET L.	SNIPES, STEPHEN R. & GLENDA J. HOLLOWAY	3050	133	WD	232.50
11/18/02	SNIPES, STEPHEN R. & GLENDA J. HOLLOWAY	EASTRIDGE, GARY & HEATHER E.	5823	30A	WD	267.90

City	G.M.D.	L.D.	L.L.	Dimensions	Acreage				
		15	515		Return	Deed	Plat	Comp.	Used
						2.0			2
Subdivision					Block	Lot	Plat	Bk.	Page
							24		81
Brief Legal Description <i>Exact location estimated to fit map.</i>									



15-28-9A


MAP - BLOCK - PAR - SUB

Property Acquired From: 15-28-9A  
 Acct. No. \_\_\_\_\_  
 OLD: 1527  
 NEW: 1509  
 PAR: 049  
 SUB: 051

15-27		49
Map	Block	Parcel

Date	Grantor (From)	Grantee (To)	D.B.	Pg.	Type	W.D. Cons
3/84	BRANTLEY, TARREL C.	GRAY, GREGORY J.	391	462	W	10 <sup>00</sup>
3/18/94	GRAY, GREGORY J.	KING TRADITIONS, INC.	1775	094	W	35 <sup>00</sup>
9/8/94	KING TRADITIONS, INC.	KING, GLORIA S. & JERRY N.	1937	009	QC	-0-
5/3/01	KING, GLORIA S. & JERRY N.	COOK, KENDRA M. & STEVEN L.	4581	235	WD	400 <sup>00</sup>
11/4/05	COOK, KENDRA M. & STEVEN L.	SHOHAM, MARY ANNA & GREGORY M.	8367	253	WD	525 <sup>00</sup>

City	G.M.D.	L.D.	L.L.	Dimensions	Acreage				
		15	515		Return	Deed	Plat	Comp.	Used
						2			2
Subdivision					Block	Lot	Plat Bk.	Page	
Brief Legal Description									





Property	MAP	BLOCK	PAR	SUB
Acquired From: 15-20LD-21527			053	
Acct. No.			Photo	Call No
	NEW: 1509		052	


15-27		53
Map	Block	Parcel

Date	Grantor (From)	Grantee (To)	D.B.	Pg.	Type	W.D. Cons
4/84	BRANTLEY, JARREL C.	JAMES HUDSON, ROBIN	993	165	W	10 <sup>00</sup>
12/85	JAMES & ROBIN HUDSON	JAMES STANLEY QUARLES	502	266	WD	\$15.00

City	G.M.D.	L.D.	L.L.	Dimensions	Acreage				
		15	515		Return	Deed	Plat	Comp.	Used
						2.0			2

Subdivision	Block	Lot	Plat Bk.	Page
			24	49

Brief Legal Description




Property Acquired From: 15-c  
 Acct. No.

MAP BLOCK PAR SUB  
 OLD: 1527 051  
 NEW: 1509 053

15-27		51
Map	Block	Parcel

Date	Grantor (From)	Grantee (To)	D.B.	Pg.	Type	W.D. Cons
3/84	BRANTLEY, JARREL C.	GOLDSWORTHY, BRUCE B.	392	396	W	10 <sup>00</sup>
6/85	Bruce B. Goldsworthy (1/3 int) Regina B.	Harold M. Goldsworthy (1/3 int) Regina B. Goldsworthy (1/3 int)	469	423	WD	L/A
7-87	Goldsworthy, Harold M. & Regina B.	Goldsworthy, Bruce B.	645	333	QC	-0-
7-87	Goldsworthy, Bruce B. 1/2 int	Goldsworthy, Kathy Jo 1/2 int	645	334	W	-0-
4/90	GOLDSWORTHY, BRUCE B.	GOLDSWORTHY, KATHY JO	805	120	QC	-0-

City	G.M.D.	L.D.	L.L.	Dimensions	Acreage			
		15	515		Return	Deed	Plat Comp.	Used
						2.0		2
Subdivision					Block	Lot	Plat Bk.	Page
							24	43 <sup>-8</sup>
Brief Legal Description								



Property Acquired From: 15-0  
 Acct. No. MAP BLOCK PAR SUB  
 OLD: 1527 050  
 NEW: -1509- -054-

15-27		50
Map	Block	Parcel

Date	Grantor (From)	Grantee (To)	D.B.	Pg.	Type	W.D. Cons
3/84	BRANTLEY, TARREL C.	ELLERS, EDWARD	392	388	W	10 <sup>00</sup>
3-87	ELLERS, EDWARD T. <sup>1/2 Int.</sup>	ELLERS, SUE <sup>1/2 Int.</sup>	612	96	W	-0-
3/91	ELLERS, EDWARD T.	MARGARET M. TUREK, JACK L.	980	219	W	1166 <sup>30</sup>
12/27/02	TUREK, JACK L.	MICHELLE B. TUREK, JACK L.	5785	311	W/D	-0-
City		G.M.D.	L.D.	L.L.	Dimensions	Acreage
			15	515		
Subdivision			Block	Lot	Plat Bk.	Page
					24	43-A
Brief Legal Description						

R3 10,430

Property Acquired From: 15 MAP OLD: 1527 BLOCK: PAR 052 SUB 7  
 Acct. No. NEW: 1509 - - - 055


15-27		52
Map	Block	Parcel

Date	Grantor (From)	Grantee (To)	D.B.	Pg.	Type	W.D. Cons
3/84	BRANTLEY, JARREL C.	RITTENHOUSE, MICHAEL R. CAROLYN	392	478	W	10 <sup>00</sup>
2-7-86	RITTENHOUSE, MICHAEL R. CAROLYN	SZEKES, JOHN	510	495	WD	22 <sup>00</sup>
6-87	Szekes, John	Godin, Alan G. & Pamela S.	635	246	W	31 <sup>00</sup>
7/17/01	GODIN, ALAN G. & PAMELA S.	HICKS, MARVIN R. & MICHELLE M.	4718	90	WD	258 <sup>20</sup>
5/4/04	HICKS, MARVIN R. & MICHELLE M.	FEDERAL NATIONAL MORTGAGE ASSOCIATION	7415 7205	136 490	PEREC DUP	260 <sup>30</sup>
7/28/04	FEDERAL NATIONAL MORTGAGE ASSOCIATION	BLANKENSHIP, EMMETT L.	7278	60	LTD WD	258 <sup>00</sup>

City	G.M.D.	L.D.	L.L.	Dimensions	Acreage				
		15	494 515		Return	Deed	Plat	Comp.	Used
						2.00			2

Subdivision	Block	Lot	Plat Bk.	Page
			24	45

Brief Legal Description





Property Acquired From: 15-80	MAP 1527	BLOCK	PAR 119	SUB
Acct. No.	NEW: 1509		Photo 056	Call No


15-87		119
Map	Block	Parcel

Date	Grantor (From)	Grantee (To)	D.B.	Pg.	Type	W.D. Cons
4/90	BRANTLEY, JARREL C	SWIMS, MICKEY	<del>880</del> 867	419 283	Color	<del>83</del> 83.80

City	G.M.D.	L.D.	L.L.	Dimensions	Acreage	4.54 - 9.54 AC			
		15	494		Return	Deed	Plat	Comp.	Used
						4.54			

Subdivision	Block	Lot	Plat Bk.	Page
		TR 1		

Brief Legal Description



Property Acquired From: **15-27** MAP. BLOCK  
 Acct. No. OLD: 1527

PAR SUB  
 119 A  
 Photo Call No  
 056 A

**15-27** **119A**  
 Map Block Parcel


NEW: 1509

Date	Grantor (From)	Grantee (To)	D.B.	Pg.	Type	W.D.Cons
8/91	SWIMS, MICKEY	SWIMS, MIKE & DEBRA	1048	30	W	27.00
4/29/92	SWIMS, MIKE & DEBRA	DEBRA L. & SWIMS, DOUGLAS MICHAEL	1224	175	OL	-0-
1/31/08	ESTATE SWIMS, DOUGLAS MICHAEL	SWIMS, DEBRA LEA	10059	373	EX'S DEED	-0-


City	G.M.D.	L.D.	L.L.	Dimensions	Acreage				
					Return	Deed	Plat	Comp.	Used
		15	494	* 2.89 AC		3			

Subdivision	Block	Lot	Plat Bk.	Page
			40	167

Brief Legal Description \* .109 AC ± USED FOR R/W PER 2003 DEED 6585-309. 2/2/04







Name On Return:	MAP: 1525	BLOCK: 1525	PAR: 010	SUB: D	15-25	Block	10D
	NEW: 1509	Photo: 057	Call No.	Map			

Property Address:	Property Acquired From:
-------------------	-------------------------

Acquired By:	Deed Will	Approximate Date Acquired:	Recorded Yes No	D.B. Pg.	Size: (Dim. or Ac.)
--------------	-----------	----------------------------	-----------------	----------	---------------------


Bounded By:	N.	S.	E.	W.
-------------	----	----	----	----

Date	Grantor (From)	Grantee (To)	D.B.	Pg.	Type	W.D.Cons.
12-2-71	PUTNAM, HAROLD DENNIS	PUTNAM, KENNETH	119	188	w/d	-
2-13-87	PUTNAM, KENNETH BRENDA S.	PUTNAM, BRENDA S.	601	648	w	-0-
7/95	PUTNAM, RONALD KENNETH	SOVEREIGN, L.L.C.	2107	241	w/d	2 PARCELS 10a <sup>00</sup>

G.M.D. L.D. L.L.			Dimensions		Acreage					
Return	Deed	Plat	Comp.	Used						
Subdivision					Block	Lot	Plat Book	Page		

Brief Legal Description:

WITH OWNER OF PARCELS  
 DUMBINE DEEDS  
 REC  
 CITY





Property 1525-10c  
 Acquired From:  
 Acct. No.

MAP BLOCK  
 OLD: 1525  
 NEW: 1509

PAR SUB  
 010 M  
 Photo Call No  
 057 A

<u>1525</u>		<u>10M</u>
Map	Block	Parcel

Date	Grantor (From)	Grantee (To)	D.B.	Pg.	Type	W.D. Cons
<u>4/8/93</u>	<u>ESTATE</u> <u>PUTNAM, HAROLD</u>	<u>PUTNAM, RONALD KENNETH</u>	<u>1440</u>	<u>81</u>	<u>EX'S DEED</u>	<u>2.70</u>
<u>7/95</u>	<u>BRENDA S. M. B.</u> <u>PUTNAM, RONALD KENNETH</u>	<u>LAKE SOVEREIGN, L.L.C.</u>	<u>2129</u>	<u>15</u>	<u>W/D</u>	<u>2 PARCELS</u> <u>106.00</u>
<u>10/9/96</u>	<u>PUTNAM, ANNIE LOIS</u>	<u>" "</u>	<u>2107</u>	<u>241</u>	<u>DC</u>	<u>-0-</u>

**DELETE**  
**WITH 15-8-218**  
**OWNER: OFFICER**  
**TAX ASSESSOR**  
**REQUEST**  
**12/08**

City	G.M.D.	L.D.	L.A.	Dimensions	Acreage				
					Return	Deed	Plat	Comp.	Used
		<u>15</u>	<u>443</u>	<u>210 X 210</u>				<u>1±</u>	
Subdivision					Block	Lot	Plat Bk.	Page	
Brief Legal Description									



Name On Return:	MAP	BLOCK	PAR	SUB
	OLD: 1525		010	E
Name On Deed:	NEW: 1509		058	

15-25		10E
Map	Block	Parcel

Property Address:	Property Acquired From:
-------------------	-------------------------

Acquired By:	Deed Will	Approximate Date Acquired:	Recorded Yes No	D.B. Pg.	Size: (Dim. or Ac.)
--------------	-----------	----------------------------	-----------------	----------	---------------------

Bounded By:	N.	S.	E.	W.
-------------	----	----	----	----


Date	Grantor (From)	Grantee (To)	D.B.	Pg.	Type	W.D. Cons.
12-2-71	PUTNAM, HAROLD DALLAS	WATSON, ANDREA PUTNAM	119	241	W/D	-
7/7/95	COURAD, ANDREA PUTNAM	LAKE SOVEREIGN, L.L.C.	2129	20	W/D	98.00
10/9/96	PUTNAM, ANDREA LOIS	"	2107	241	OC	-0-

City	G.M.D.	L.D.	M.	Dimensions	Acreage				
					Return	Deed	Plat	Comp.	Used

Subdivision	Block	Lot	Plat Book	Page

Brief Legal Description:

*Handwritten notes:*  
 GAMBINE PER 9/8/98  
 WITH OWN OFF  
 15c 443 210 X 230



Property Acquired From:
Asct. No. 15-8-218

Photo	Call No
-------	---------

15-9		58A
Map	Block	Parcel

Date	Grantor (From)	Grantee (To)	D.B.	Pg.	Type	W.D. Cons
7/7/95	PUTNAM, HAROLD <sup>ESTATE</sup>	DALLAS LAKE SOVEREIGN, L.L.C.	2129	25 21	EXS DEED	2 TRACTS 378. <sup>00</sup>
10/9/96	PUTNAM, ANNIE	" " "	2107	241	Re	-0-

I DELETE & COMPAN  
 WITH 15-8-218 PER  
 OWNER'S TAX ASSESSORS  
 OFFICE REQUEST.  
 RE 150743  
 2/21

City	G.M.D.	L.D.	L.L.	Dimensions	Acreage				
					Return	Deed	Plat	Comp.	Used
						3.79			3.79
Subdivision					Block	Lot	Plat	Bk.	Page
Brief Legal Description									



Property Acquired From: 15-25-40LD: 1525	MAP BLOCK PAR SUB
Acct. No. NEW: 1509	010 L Photo Call No 059


15-25		10L
Map	Block	Parcel

Date	Grantor (From)	Grantee (To)	D.B.	Pg.	Type	W.D. Cons
4-15-86	Putnam, Harold D	Mckay, Patricia S. M.D. Shriver, Mark O	536	560	WD	40.00
12-87	PATRICIA S. MCKAY SHRIVER, MARK O	PUTNAM, HAROLD D	695	186	W	40.00

DELETE WITH 15-25-40LD  
 REQUEST RELEVANT 11/10/83

City	G.M.D.	L.D.	V.L.	Dimensions	Acreage				
		15	443	11/10/83	Return	Deed	Plat	Comp.	Used
					102				
Subdivision					Block	Lot	Plat Bk.	Page	

Brief Legal Description









Name On Return:	MAP	BLOCK	PAR	SUB	15-28	35	
Name On Deed:	OLD: 1528		035				
Property Address:	NEW: 1509		060		Map	Block	Parcel

Property Address:		Property Acquired From: 9A				
Acquired By:	Deed Will	Approximate Date Acquired:	Recorded Yes No	D.B. Pg.	Size: (Dim. or Ac.)	
Bounded By:	N.	S.	E.	W.		

Date	Grantor (From)	Grantee (To)	D.B.	Pg.	Type	W.D. Cons.
12/82	BRANTLEY, TARREL C.	CROLEY, WM. L.	337	225	LTD W/D	1 <sup>00</sup>
6/83	CROLEY, WM L.	TRANSART INDUSTRIES, INC.	366	128	LTD W/D	571 <sup>46</sup>
11/84	TRANSART INDUSTRIES, INC.	CHELOMEE FALLS INVESTMENTS, INC.	431	9	LTD W/D	621 <sup>30</sup>

City	G.M.D.	L.D.	L.L.	Dimensions	1.2 AC. ±	Acreage				
		15	515 566 587			Return	Deed	Plat	Comp.	Used
							731.2785			121.25
	Subdivision		638 588 589		Block	Lot	Plat Book	Page		
						7	21	137		

Brief Legal Description:

588589  
637631

Property 1528-35  
 Acquired From:  
 Acct. No.

MAP BLOCK PAR SUB  
 OLD: 1528  
 NEW: 1509


PAR SUB  
 035 A  
 Photo Call No  
 060 A

1528		35A
Map	Block	Parcel

Date	Grantor (From)	Grantee (To)	D.B.	Pg.	Type	W.D. Cons
7/15/93	CHEROKEE FALLS INVESTMENTS, INC	DEVELOPING DIRECT, INC	2254	197	CORR	15 TR'S
6/13/97	DEVELOPING DIRECT, INC	MNBC PARTNERS, LP	1527	10	DC	-0-
			2751	233	WD	4 TRACTS 147.20

REMAINING PART OF THIS PARCEL USED FOR THE FALLS OF CHEROKEE UNIT I 12/3/99

City	G.M.D.	L.D.	L.L.	Dimensions	Acreage $57.74 + 47.62 + 15.37 =$			
			515	57.74 AC	Return	Deed	Plat	Comp. Used
			566	*102.27 AC.		47.73		
	Subdivision 587, 588, 589, 637, 638			Block	Lot	Plat	Bk.	Page
XXX 15.53 AC			XXX 14.94 AC		TR'S			
			6 AC		16, 18, 198			
Brief Legal Description *9.46 AC USED FOR THE FALLS OF CHEROKEE UNIT I								
**ADJUSTED ACREAGE PER PLAT IN OFFICE. 4/21/97 *** ADJUSTED ACREAGE PER 1997 DEED 2751-233. 9/22/97								



Property Acquired From:
Acct. No. <i>60A</i>

Photo	Call No
-------	---------

<i>15-9</i>		<i>60B</i>
Map	Block	Parcel

Date	Grantor (From)	Grantee (To)	D.B.	Pg.	Type	W.D. Cons
<i>4/14/95</i>	<i>DECORATING DIRECT CHEROKEE FALLS INVEST. INC.</i>	<i>M.B.C. PARTNERS, L.P.</i>	<i>20067</i>	<i>227</i>	<i>10C</i>	<i>1,464.00</i>

*DELETED  
PART OF THIS  
FALLS  
ACT FOR THE  
UNIT II  
USED FOR  
CHEROKEE UNIT II  
11/14/96*

G.M.D.	L.D.	L.L.	Dimensions	Acreage				
		<i>15</i>	<i>566 515</i>	Return	Deed	Plat	Comp.	Used
				<i>*60.26</i>				<i>50.8</i>
Subdivision			<i>587</i>	Block	Lot	Plat Bk.	Page	

Brief Legal Description *\*DEED CALLED FOR 6026 AC LESS 9.46 AC USED FOR THE FALLS OF CHEROKEE UNIT II WHICH WAS ORIGINAL TAKEN OUT OF 60A BEFORE THIS SPLIT WAS MADE 6/1/95*





Property Acquired From:
Acct. No: <b>60A</b>


Photo	Call No
-------	---------

<b>15-9</b>		<b>60C</b>
Map	Block	Parcel

Date	Grantor (From)	Grantee (To)	D.B.	Pg.	Type	W.D. Cons
8/13/90	CHEROKEE FALLS INVESTMENTS, INC.	BRANTLEY, JARREL C.	2488	268		-0-
7/17/96	BRANTLEY, JARREL	MBC PARTNERS, L.P.	2488	279	L.P. W.D.	340. <sup>80</sup>
9/10/97	ALLATOONA BUILDERS, INC.	SELADI, JOSEPH G.	2837	332	W.D.	2 PARCELS 289. <sup>90</sup>

FOUND CAR. 6/14/02

City	G.M.D.	L.D.	L.L.	Dimensions	Acreage <b>242.5 AC. ±</b>				
		15	587		Return	Deed	Plat	Comp.	Used
			588	<b>** 2 AC. ±</b>				57.473	57.473
Subdivision				589	Block	Lot	Plat Bk.	Page	
Brief Legal Description <b>* ADJUSTED ACREAGE PER PLAT IN OFFICE 4/24/97</b>									
<b>** 40.43 AC. ± USED FOR THE FALLS OF CHEROKEE UNIT 4. 8/7/97</b>									




Property Acquired From:	MAP OLD: 1528	BLOCK	PAR 009	SUB E	15-28		9E
Acct. No.	NEW: 1509		Photo 061	Call No	Map	Block	Parcel

Date	Grantor (From)	Grantee (To)	D.B.	Pg.	Type	W.D. Cons
11-26-85	Wm. Jack Brickner	S&R Systems, Inc.	503	1086	WD	26.20
2/23/98	BAKER, RONALD S&R SYSTEMS, INC.	MBC PARTNERS, LP	3064	295	LTD WD	1/11/00

I DELETE W. J. BRICKNER  
 WITH DEED 15064 295  
 9/29/03

City	S.M.D.	L.D.	L.L.	Dimensions	Acreage				
		15	565		Return	Deed	Plat	Comp.	Used
									5±
Subdivision					Block	Lot	Plat Bk.	Page	
Brief Legal Description									



Name On Return: .

Photo	Call No.

15-28		9E
Map	Block	Parcel

Name On Deed:

Property Address:


Property Acquired From:

Acquired By: Deed  Will  Approximate Date Acquired: Recorded Yes  No  D.B.  Pg.  Size: (Dim. or Ac.)

Bounded By: N. S. E. W.

Date	Grantor (From)			Grantee (To)			D.B.	Pg.	Type	W.D. Cons.
4/80	Cain, Roy BRICKER, MARIE S.			JOHN M. & EATMAN, VIRGINIA S.			283	770	W	10 <sup>50</sup>
?/84	EATMAN, JOHN M.			EATMAN, VIRGINIA S.			401	78	W	-0-
6-8-85	Virginia S. Eatman			Wm. Jack Bricker			462	290	WD	15.40
	City	G.M.D.	L.D.	L.L.	Dimensions	Acreage				
			15	565		Return	Deed	Plat	Comp.	Used
							5			5
	Subdivision					Block	Lot	Plat Book	Page	
Brief Legal Description:										

Vertical line of text or separator



Property Acquired From:
Acct. No.


Photo	Call No
-------	---------

15N09		62
Map	Block	Parcel

Date	Grantor (From)	Grantee (To)	D.B.	Pg.	Type	W.D. Cons
2/23/98	BAKER, RONALD; S;R. SYSTEMS, INC.	MBC PARTNERS, LP	3064	295	LTD W/D	1, 11 de. 70

City	G.M.D.	L.D.	L.L.	Dimensions	Acreage 423 AC				
		15	516	**3.74 AC	Return	Deed	Plat	Comp.	Used
			517	<del>**47.31 AC</del>					
			564	***.25 AC					
			565						
					Block	Lot	Plat Bk.	Page	
							1	127	
							2	411	

Brief Legal Description \* PARCEL 61 COMBINED PER 1998 DEED 3064-295 DEED  
 COVERG BOTH PARCELS WITH ONE DESCRIPTION. 1/29/98 \*\* 41 AC. ± USED FOR THE FALLS  
 OF CHEROKEE UNIT 6. 11/20/98 \*\*\* 3.49 AC USED FOR THE FALLS OF CHEROKEE UNIT 6 PER  
 1998 DEEDS PLAT 1-0' 00' 20. 11/29/99






Name On Return:	MAP BLOCK	PAR SUB	15-28		9
	OLD: 1528	009			
Name On Deed:	NEW: 1509	Photo 062	Map	Block	Parcel

Property Address:	Property Acquired From:				
Acquired By:	Deed Will	Approximate Date Acquired:	Recorded Yes No	D.B. Pg.	Size: (Dim. or Ac.)
Bounded By:	N.	S.	E.	W.	

Date	Grantor (From)	Grantee (To)	D.B.	Pg.	Type	W.D. Cons.
7/78	BRADSHAW, W. T.	BRICKER, MARIE S. & CAIN, Roy	243	100	W	74 <sup>80</sup>
7/84	BRICKER, MARIE S.	CAIN, MERRELL C.	417	543	W	-0-
11-85	Cain, Roy et al	S&R Systems, Inc	503	688	WD	221/10

City	G.M.D.	L.D.	L.L.	Dimensions	to 3.27 ± Acreage 78.24 AC ±				
		15	516 545 564	46.21 AC *42.31 AC	Return	Deed	Plat	Comp.	Used
Subdivision				517	Block	Lot	Plat Book	Page	
						Part	1 2	127 411	

Brief Legal Description: ~~\*ADJUSTED~~ ACREAGE PER PLAT IN OFFICE. 5-2-94



LL 516, 516 5, 564, 509

15LD

Name On Return:

2-6	80
Photo	Call No.

15.28		9
Map	Block	Parcel

Name On Deed: CROOKS, O. J. & Charlotte

Property w/ Address: 1/5 SIXES RD.

Property Acquired From:

Acquired By: Deed  Will  Approximate Date Acquired: Recorded Yes  No  D.B.  Pg.  Size: (Dim. or Ac.)

Bounded By: N. S. E. W.

Date	Grantor (From)	Grantee (To)	D.B.	Pg.	Type	W.D.Cons.
3/5/1	GRiffin, C.H.D.					
1-10-01	GRiffin, C.H.D.		89	401	WD	
9-26-04	CROOKS, O.J. et al	MITCHELL, T.P. and DILBECK, J.R.	109	410	WD	38.03
1972	Mitchell, Thomas P. & BERMAN, CHAS. S.	Bradshaw, W.T.	?	?	WD	96.06

City	G.M.D.	L.D.	L.L.	Dimensions	Acreage				
					Return	Deed	Plat	Comp.	Used
	1019	15	516 563 504		68.84	68.84	86.5	84	
Subdivision: 589					Block	Lot	Plat Book	Page	
						Part	2	411	

Brief Legal Description: 84 A LL 516, 564, 565, 589  
LD 15

38

Field Book - BULK



Name, On Return:	Jackson, Canton, G.	MAP OLD:	1528	BLOCK	PAR 008	SUB	
Name On Deed:		NEW:	1509		063	Call to:	

15-28		8
Map	Block	Parcel

37

Property Address:	SW/5 SIXES RD.			Property Acquired From:	
Acquired By:	Deed Will	Approximate Date Acquired:	Recorded Yes No	D.B. Pg.	Size: (Dim. or Ac.)
Bounded By:	N.	S.	E.	W.	

Date	Grantor (From)	Grantee (To)	D.B.	Pg.	Type	W.D. Cons.
9/19/64	WACASTER, J.C.	A/K/A CATHERINE LOUISE JACKSON, MRS. LEROY	75	22	WD	
1/28/97	PRICE, JACQUELINE	" " "	2618	75	QC	-0-

City	G.M.D.	L.D.	LL	Dimensions	Acreage <del>4.76</del> AC				
out	1019	15	516 517 564	*14.74 AC	Return	Deed	Plat	Comp.	Used
			565		15	15.8	150		15.0
	Subdivision			Block	Lot	Plat Book	Page		
						3	98		

Brief Legal Description: 15.8 AC LL 516, 517, 564, 565  
 \* .02 AC Used For R/W PER 2006 LD 15  
 DEED 9269-14D 12/29/06





10-10-10  
10-10-10

or

b




Name On Return:	MAP BLOCK PAR SUB OLD: 1528	009	B	15-28		9B
Name On Deed:	NEW: 1509	Photo 064	Call No	Map	Block	Parcel

Property Address:	Property Acquired From:				
Acquired By:	Deed Will	Approximate Date Acquired:	Recorded Yes No	D.B. Pg.	Size: (Dim. or Ac.)
Bounded By:	N.	S.	E.	W.	

Date	Grantor (From)	Grantee (To)	D.B.	Pg.	Type	W.D. Cons.
10/78	BRICKER, MARIE S. & CAIN, Roy	E.C. JR. & CUNNINGHAM, ROSMARIE K.	348	750	W	10 <sup>00</sup>
?/84	CUNNINGHAM, ERNETT C. estate	CUNNINGHAM, ROSEMARIE K.	427	384	W	-0-
4/19/95	ROSEMARIE K. CUNNINGHAM	COLEEN J. & WHITLOCK, WALTER C.	2067	282	W/D	80 <sup>00</sup>

City	G.M.D.	L.D.	L.L.	Dimensions	Acreage				
		15	516		Return	Deed	Plat	Comp.	Used
						5			5
Subdivision					Block	Lot	Plat Book	Page	

Brief Legal Description:








Name On Return:	MAP BLOCK	PAR SUB	15-28		9D
	OLD: 1528	009 D			
Name On Deed:	NEW: 1509	Photo Call No.	Map	Block	Parcel
		065			

Property Address:	Property Acquired From:				
Acquired By:	Deed Will	Approximate Date Acquired:	Recorded Yes No	D.B. Pg.	Size: (Dim. or Ac.)
Bounded By:	N.	S.	E.	W.	


Date	Grantor (From)	Grantee (To)	D.B.	Pg.	Type	W.D. Cons.
12/78	BRICKER, MARIE S. & CAIN, RAY	BARTHOLOMEW, RAYMOND E.	252	517	Cometars W	00 10-
4/27/04	1/4 LINDA BARTHOLOMEW DUNN, LINDA	TARI H. FUREY, EDWARD J.	9728 8739	272 385	Coll W/D	109.00
	City	G.M.D.	L.D.	L.L.	Dimensions	Acreage 4.7 AC. ±
			15	516		Return Deed Plat Comp Used
						5 5
	Subdivision	Block	Lot	Plat Book	Page	
Brief Legal Description:						



Property	MAP	BLOCK	PAR	SUB	15-28		9K
Acquired From: 15-28	OLD: 1528		009	K			
Acct. No.			Photo	Call No	Map	Block	Parcel
	NEW: 1509		066				

Date	Grantor (From)	Grantee (To)	D.B.	Pg.	Type	W.D. Cons
1/88	PITTMAN, JERRY	GIBBS, KAREN JO	686	128	W	14. <sup>00</sup>
5/90	GIBBS, KAREN JO	GIBBS, HELEN	807	81	W	-
10/6/00	GIBBS, HELEN	ROSENDALH, MIKE SALES, CAM LEIGH	4341	157	W/D	15. <sup>60</sup>

City	G.M.D.	L.D.	L.L.	Dimensions	Acreage			
		15	516		Return	Deed	Plat Comp.	Used
						1.5		
Subdivision				Block	Lot	Plat Bk.	Page	
Brief Legal Description								





Property Acquired From:
Acct. No.

Photo	Call No
-------	---------

15ND9		67
Map	Block	Parcel

Date	Grantor (From)	Grantee (To)	D.B.	Pg.	Type	W.D. Cons
8/27/04	MULL, JOE V.	STARGEL, FLORA	7330	77 7B	QC WD	200.00

City	G.M.D.	L.D.	L.L.	Dimensions	Acreage				
					Return	Deed	Plat	Comp.	Used
		15	5/16	*1.216 AC					

Subdivision	Block	Lot	Plat Bk.	Page

Brief Legal Description \*ADJUSTED ACREAGE PER 2004 DEED 7330-7B. 11/15/04



Name On Return: $\Phi$	MAP: <u>1528</u> BLOCK: <u>9 C</u>	PAR: <u>9</u> SUB: <u>C</u>	15-28		9C
Name On Deed:	NEW: <u>1509</u>	<u>067</u> Call No.	Map	Block	Parcel

Property Address:	Property Acquired From:				
Acquired By:	Deed <input type="checkbox"/> Will <input type="checkbox"/>	Approximate Date Acquired:	Recorded Yes <input type="checkbox"/> No <input type="checkbox"/>	D.B. <input type="checkbox"/> Pg. <input type="checkbox"/>	Size: (Dim. or Ac.)
Bounded By:	N.	S.	E.	W.	

Date	Grantor (From)	Grantee (To)	D.B.	Pg.	Type	W.D. Cons.
10/78	BARKER, MARIE S. & CAIN, Roy	PITTMAN, JERRY	249	452	W	10 <sup>00</sup>
4/21/92	PITTMAN, JERRY	MULL, JOE V.	1204	102	W	-0-
2/24/94	MULL, JOE V.	MULL, JOE V. JR.	1805	224	W/D	-0-

City	G.M.D.	L.D.	L.L.	Dimensions	<del>1.5 AC</del> Acreage <u>3 AC <math>\pm</math></u>
		15	516	<u>X 1.416 AC <math>\pm</math></u>	Return Deed Plat Comp Used
					<u>8</u> <u>5E</u>

Subdivision	Block	Lot	Plat Book	Page

Brief Legal Description: X .04 AC  $\pm$  USED FOR R/W PER 2004 DEED 7040-354. 7/20/04

1196

Property Acquired From:
Acct. No.


Photo	Call No
-------	---------

15-9		68
Map	Block,	Parcel

Date	Grantor (From)	Grantee (To)	D.B.	Pg.	Type	W.D.Cons
7/31/95	CARDER, MARY J.	CARDER, THOMAS E.	2157	290	QC	-0-
7/31/95	CARDER, THOMAS E.	CARDER, THOMAS E. & MARY J. E.	2168	325	QC	-0-
3/95/94	CARDER, THOMAS E. & MARY J. E.	" " "	2062	319	QC	-0-

City	G.M.D.	L.D.	L.L.	Dimensions	Acreage				
		15	5/6		Return	Deed	Plat	Comp.	Used
						2			2
Subdivision					Block	Lot	Plat Bk.	Page	

Brief Legal Description



Name On Return:	MAP	BLOCK	PAR	SUB	15-28	96	
	OLD: 1528		009	G			
Name On Deed:	NEW: 1509		068		Map	Block	Parcel

Property Address:	Property Acquired From: 9C				
Acquired By:	Deed Will	Approximate Date Acquired:	Recorded Yes No	D.B. Pg.	Size: (Dim. or Ac.)
Bounded By:	N.	S.	E.	W.	

Date	Grantor (From)	Grantee (To)	D.B.	Pg.	Type	W.D. Cons.
2/80	PITTMAN, JERRY N.	BREWER, FRANK N. BLANCHE	281	872	W	8 <sup>00</sup>
5/1/92	BREWER, FRANK N.	BREWER, BLANCHE E.	1212	246	QC	-0-
5/22/92	BREWER, BLANCHE E.	MARY J. CARDER, THOMAS E. <sup>2</sup>	1212	247	W	59 <sup>10</sup>
	City	G.M.D.	L.D.	L.L.	Dimensions	Acreage
			15	516		Return Deed Plat Comp. Used
						2
	Subdivision	Block	Lot	Plat Book	Page	
Brief Legal Description:						





22516

Name On Return: *Rt &*

MAP OLD: 1527

BLOCK

PAR SUB 008

15.27

8

Name On Deed: *PEWITT*

NEW: 1509

069

Map

Block

Parcel

Property Address: *1/5 SIXES RD.*

Property Acquired From:

Acquired By: Deed  Will

Approximate Date Acquired:

Recorded Yes  No

D.B.  Pg.

Size: (Dim. or Ac.)

Bounded By:

N.

S.

E.

W.

Date	Grantor (From)	Grantee (To)	D.B.	Pg.	Type	W.D. Cons.
<i>9/8/62</i>	<i>WACASTER J.C.</i>		<i>66</i>	<i>761</i>	<i>W.D.</i>	

City	G.M.D.	L.D.	L.L.	Dimensions	Acreage <del><i>3.32 AC</i></del>				
					Return	Deed	Plat	Comp.	Used
	<i>1019</i>	<i>15</i>	<i>516</i>	<del><i>3.21 AC</i></del>		<del><i>16</i></del>		<del><i>6</i></del>	

Subdivision	Block	Lot	Plat Book	Page

Brief Legal Description: ~~*3.32 AC ± USED FOR R/W PER 1996 DEED 2472-172. 10/4/96*~~  
*3.11 AC ± USED FOR R/W PER 2003 DEED 6633-457. 3/18/04*



Name On Return:	MAP BLOCK	PAR SUB	15-27		9E
	OLD: 1527	009 E	Map	Block	Parcel
Name On Deed:	NEW: 1509	Photo Call No.			
		070			

Property Address:	Property Acquired From:			
Acquired By: Deed <input type="checkbox"/> Will <input type="checkbox"/>	Approximate Date Acquired:	Recorded Yes <input type="checkbox"/> No <input type="checkbox"/>	D.B. <input type="checkbox"/> Pg. <input type="checkbox"/>	Size: (Dim. or Ac.)
Bounded By: N.	S.	E.	W.	

Date	Grantor (From)	Grantee (To)	D.B.	Pg.	Type	W.D. Cons.
12/79	GORDON, ROBERT C.	PRUITT, ROBERT JOE	277	506	W	3 <sup>00</sup>

City	G.M.D.	L.D.	L.L.	Dimensions	Acreage				
		15	516		Return	Deed	Plat	Comp.	Used
						3.4			3 1/2
Subdivision					Block	Lot	Plat Book	Page	

Brief Legal Description: ~~X~~.0035 AC ± USED FOR R/W PER 1996 DEED 2472-1169, 10/4/96  
 NO ACREAGE CHANGE MADE DUE TO SMALL AMOUNT.








Name On Return:	MAP BLOCK PAR SUB OLD: 1527 009 SC	out 9		
Name On Deed:	NEW: 1509	Photo 071	Call No.	
		Map	Block	Parcel 9C

Property Address: SIXES RD.	Property Acquired From:			
Acquired By: Deed Will	Approximate Date Acquired:	Recorded Yes No	D.B. Pg.	Size: (Dim. or Ac.)
Bounded By: N.	S.	E.	W.	

Date	Grantor (From)	Grantee (To)	D.B.	Pg.	Type	W.D.Cons.
72	GORDON, ROBERT L.	HARRIS, DE	120	511	W/D	1.00
7/17/73	HARRIS, D. B.	COFFEY, Bobby Dean	145	552	W	9.00
3/30/04	COFFEY, BOBBY DEAN	MEROLLA, VINCENT ALPHONSE	1970	262	W/D	330.00

City	G.M.D.	L.D.	L.L.	Dimensions	Acreage				
					Return	Deed	Plat	Comp.	Used
		15	516	X 2.43 AC ±		2		1.50	2.5
Subdivision	Block	Lot	Plat Book	Page					

Brief Legal Description: X .07 AC ± USED FOR R/W PER 2003 DEED 16515-1. 2/2/04





Property Acquired From: Acct. No. MAP OLD: 1527 NEW: 1509 BLOCK I PAR SUB 004 072

15-27		4
Map	Block	Parcel

Date	Grantor (From)	Grantee (To)	D.B.	Pg.	Type	W.D. Cons
3/83	LUEBKE, ROBERT GENE	LUEBKE, MYRTLE FAYE	346	100	QC	-0-
10/88	TAYLOR, VERNIE ?	" " "	750	20	QC	-
11/88	LUEBKE, MYRTLE FAYE	BARKER, DAVID T.	750	216	W	50.00
6/24/98	BARKER, DAVID T.	HUTCHISON, VANESSA & ARNOLD	3183	292	W/D	55.00

City	G.M.D.	L.D.	L.L.	Dimensions	Acreage <u>1.55 AC ±</u>			
		15	516 493	<del>XX</del> 1.49 AC ±	Return	Deed	Plat	Comp. Used

Subdivision	Block	Lot	Plat Bk.	Page

Brief Legal Description ~~XX~~ PER 1988 QC 750/20 STILL SHOWN THAT VERNIE TAYLOR @ 1/2 INT? ~~XX~~ .45 AC ± USED FOR R/W PER 1997 DEED 2719-1166 FOUND & CORRECTED 9/12/98 PER 1998 DEED 3183-292 ~~XX~~ .06 AC ± USED FOR R/W PER 2004 DEED 6840-504. 7/26/04



Name On Taylor, Vernie & Myrtle  
 Return: Lebanon, Ga.

Photo	Call No.

15-27		4
Map	Block	Parcel

Name On  
 Deed:

Property w/  
 Address: 1/5 SIXES RD.

Property  
 Acquired From:

Acquired Deed _____ By: Will _____	Approximate Date Acquired:	Recorded Yes _____ No _____	D.B. _____ Pg. _____	Size: (Dim. or Ac.)
---------------------------------------	----------------------------	-----------------------------	----------------------	---------------------

Bounded By:	N.	S.	E.	W.
-------------	----	----	----	----

Date	Grantor (From)	Grantee (To)	D.B.	Pg.	Type	W.D. Cons.
7/21/66	M <sup>rs</sup> CLURE A. E et ux		85	299	WD	<del>55</del> 1RS
10-9-71	Taylor, Vernie D.	(1/2 interest)	117	33	WD	u
76	Taylor, Myrtle F. 1/2	LUCRKE, Robert B. 1/2	198	<sup>199</sup> 200	w	—

City	G.M.D.	L.D.	L.L.	Dimensions	Acreage				
					Return	Deed	Plat	Comp.	Used
out	1019.	15	516 493		2	DIM.		1.84	2
Subdivision					Block	Lot	Plat Book	Page	

Brief Legal Description: 2 AC LL 493, 516  
 LD 15



Property Acquired From: 15-27-03	MAP	BLOCK	PAR	SUB	1527		2B
Acct. No.	002	1527	Pho	B	Map	Block	Parcel
	NEW: 1509			073			

Date	Grantor (From)	Grantee (To)	D.B.	Pg.	Type	W.D.Cons
10/88	CARDER, LOIS F.	CARDER, THOMAS E.	769 749	580 162	ac W	<del>0</del> 1.00
2/21/02	CARDER, THOMAS E.	CARDER, LYNN	5156	463	WD	<del>0</del>

City	G.M.D.	L.D.	L.L.	Dimensions	Acreage * 1.02 AC				
		15	493		Return	Deed	Plat	Comp.	Used
Subdivision					Block	Lot	Plat Bk.	Page	

Brief Legal Description \* ACRES ADJUSTED PER 2002 DEED 5156/463 8/21/02



Property Acquired From: 15-27-77	MAP: BLOCK	PAR 002	SUB A	15-27		2A
Acct. No.	OLD: 1527	Photo	Call No	Map	Block	Parcel

NEW: 1509 074

Date	Grantor (From)	Grantee (To)	D.B.	Pg.	Type	W.D. Cons
8/88	CARDER, IRVINE	CARDER, KENNETH R	736	508	W	-
7/12/95	CARDER, KENNETH R.	CARDER, STEVEN C.	2143	115	W/D	-0-
7/12/95	CARDER, <sup>WANDA i ETAL</sup> THOMAS E.	" " "	2143	114	QC	-0-
1/1/04	CARDER, STEVEN C.	ADRINS, JOHN B.	6798	365	WD	10.00

City	G.M.D.	L.D.	L.L.	Dimensions	Acreage				
		15	493		Return	Deed	Plat	Comp.	Used
							1.02		

Subdivision	Block	Lot	Plat Bk.	Page
			35	168

Brief Legal Description






Property Acquired From:
Acct. No.

Photo	Call No
-------	---------

15-9		75
Map	Block	Parcel

Date	Grantor (From)	Grantee (To)	D.B.	Pg.	Type	W.D. Cons
5/5/98	CARDER, STEVEN	BANK OF CANTON	3121	219	JUD	44.60
6/30/98	BANK OF CANTON	MARTIN, REBECCA A. ESTATES DEVELOPMENT GROUP, LLP	3214	291	LTP W/D	33.00
8/3/99	MARTIN, REBECCA A. ESTATES DEVELOPMENT GROUP, LLP	ESTATES DEVELOPMENT GROUP, LLP	3774	301	W/D	34.40
4/26/05	ESTATES DEVELOPMENT GROUP, LLP	EDGE, LLC	7897	141	DC	90.00

City	G.M.D.	L.D.	L.L.	Dimensions	Acreage 1.27 AC ±				
		15	493		Return	Deed	Plat	Comp.	Used
Subdivision					Block	Lot	Plat Bk.	Page	
Brief Legal Description									



22493

Name On Return: *RT 4*

MAP: BLOCK: PAR SUB  
OLD: 1527 002  
NEW: 1509 075

15-27 2  
Map Block Parcel

Name On Deed: *CARDER*

Property Address: *5/8 SIXES RD.*

Property Acquired From:

Acquired By: Deed  Will  Approximate Date Acquired: Recorded Yes  No  D.B. Pg. Size: (Dim. or Ac.)

Bounded By: N. S. E. W.

Date	Grantor (From)	Grantor (From) Details			Grantee (To)	D.B.	Pg.	Type	W.D. Cons.	
6/12/68	STONE, Ernest H.					97	304	WD	2.00 RTT	
10/88	CARDER, LOIS J.				CARDER, STEVEN C.	749	163	LD	1.00	
7/12/95	CARDER, THOMAS E.	WANDA ETAL			" " "	2143	113	QC	-0-	
City		G.M.D.	L.D.	L.L.	Dimensions	Acreage <i>2.98 AC</i>				
		1019	15	493		Return	Deed	Plat	Comp.	Used
							<i>4</i>		<i>4</i>	<i>4</i>
Subdivision					Block	Lot	Plat Book	Page		
Brief Legal Description: <i>* 4.27 AC ± 1.41 AC ± USED FOR R/W PER 1996 DEED 2618-151, FOUND &amp; CORRECTED 7/28/98 LD 15</i>										



Name On Return:	MAP BLOCK PAR SUB OLD: 1527 003
Name On Deed: <del>MILLER</del>	NEW: 1509 Photo 076 Call No.


15-27		3
Map	Block	Parcel

Property Address: SW 1/5 SIXES RD.	Property Acquired From:				
Acquired By:	Deed <input type="checkbox"/> Will <input type="checkbox"/>	Approximate Date Acquired:	Recorded Yes <input type="checkbox"/> No <input type="checkbox"/>	D.B. <input type="checkbox"/> Pg. <input type="checkbox"/>	Size: (Dim. or Ac.)
Bounded By:	N.	S.	E.	W.	

Date	Grantor (From)	Grantee (To)	D.B.	Pg.	Type	W.D. Cons.
<del>10/35/65</del>	<del>above</del>	<del>CHASE INVESTMENT</del>	<del>81</del>	<del>607</del>	<del>SD</del>	
6-12-68	STONE, E.R. et ux	SHARP, Sarah.	104	546	WD	15/RTT

City	G.M.D.	L.D.	L.L.	Dimensions	Acreage				
					Return	Deed	Plat	Comp.	Used
	1019'	15	493					4	4
Subdivision					Block	Lot	Plat Book	Page	

Brief Legal Description: 4Ac LL 493  
LD 15



Property Acquired From:
Acct. No.

Photo	Call No
-------	---------

15-9		77
Map	Block	Parcel

Date	Grantor (From)	Grantee (To)	D.B.	Pg.	Type	W.D. Cons
1/29/96	KLANG, DOROTHY LEE	PENDLEY, DOROTHY LEE	2288	224	WD	-0-
2/5/04	PENDLEY, DOROTHY LEE	KLANG, GREGORY R	7091	227	WD	-0-

City	G.M.D.	L.D.	L.L.	Dimensions	Acreage	Return	Deed	Plat	Comp.	Used
		15	493		*1.63 AC					1.9

Subdivision	Block	Lot	Plat Bk.	Page

Brief Legal Description
*2627 AC. ± USED FOR R/W PER 1996 DEED 2496-250, 10/31/96






Name On Return:	MAP BLOCK PAR SUB OLD: 1527	003	-A	15-27		3-A
Name On Deed:	NEW: 1509	Photo 077	Call No.	Map	Block	Parcel

Property Address: <i>Sixes Road</i>	Property Acquired From:				
Acquired By:	Deed <input type="checkbox"/> Will <input type="checkbox"/>	Approximate Date Acquired:	Recorded Yes <input type="checkbox"/> No <input type="checkbox"/>	D.B. <input type="checkbox"/> Pg. <input type="checkbox"/>	Size: (Dim. or Ac.)
Bounded By:	N.	S.	E.	W.	

Date	Grantor (From)	Grantee (To)	D.B.	Pg.	Type	W.D. Cons.
6-12-68	STONE E.R. et ux	BOWLIN, Eleanor	103	549	WD	1.00 RTT
9/83	BOWLIN, ELEANOR	KLANG, GREGORY R.	370	99	W	6.00
7/14/95	KLANG, GREGORY R.	KLANG, DOROTHY LEE	2288	823	DC	-0-
	City	G.M.D.	L.D.	L.L.	Dimensions	Acreage
		1019	15	493		Return Deed Plat Comp. Used
	Subdivision	Block	Lot	Plat Book	Page	
Brief Legal Description: <i>1.9 Act</i>						

REC.  
1-30-96



Property Acquired From:
Acct. No.

Photo	Call No
-------	---------

15N09		78
Map	Block	Parcel

SEE 8931-265 CORR  
SEE 8931-264 CORR

Date	Grantor (From)	Grantee (To)	D.B.	Pg.	Type	W.D. Cons
9/10/03	SNOWDEN, DORIS F.	LAND DEPOT, INC.	7073 6540	400 164	REREC WD	70.00
10/1/04	LAND DEPOT, INC.	BALDWIN, DARRELL	7411	456 458	QC WD	110.00
7/14/06	BALDWIN, DARRELL	SHIRLEY ; FOWLER, RALPH ;	8931	268 266	QC WD	136.00

City	G.M.D.	L.D.	L.L.	Dimensions	Acreage / AC				
		15	493	* 2.04 AC	Return	Deed	Plat	Comp.	Used
Subdivision					Block	Lot	Plat Bk.	Page	
							2	196	
Brief Legal Description * ADJUSTED ACREAGE PER 2003 DEED 6540-166a 2/2/04									



22498, 57


Name, On Return: <b>RL 4</b>	MAP OLD: 1527	BLOCK	PAR 007	SUB
Name, On Deed: <b>WESTBROOK</b>	NEW: 1509		078	

<b>15:27</b>		<b>7</b>
Map	Block	Parcel

Property Address: <b>SE 15 MARBLE QUARRY RD.</b>	Property Acquired From:				
Acquired By:	Deed Will	Approximate Date Acquired:	Recorded Yes No	D.B. Pg.	Size (Dim. or Ac.)
Bounded By:	N.	S.	E.	W.	

Date	Grantor (From)	Grantee (To)	D.B.	Pg.	Type	W.D.Cons.
10/21/68	RICHARDS, ALVIN E.		98	400	WD	3
1972	Westbrooks, OSCAR R.	Gordon, Robert L.	125	423	WD	8 <sup>20</sup>
3/79	GORDON, ROBERT L.	Mrs. SNOWDEN, DORIS F.	276	369	W	13 <sup>00</sup>

City	G.M.D.	L.D.	L.L.	Dimensions	Acreage				
					Return	Deed	Plat	Comp.	Used
	1019	15	493			1			1
Subdivision					Block	Lot	Plat Book	Page	
							2	196	
Brief Legal Description: 1 Ac LL 493 LD 15									




Property Acquired From:	MAP OLD: 1527	BLOCK	PAR 006	SUB
Acct. No.	NEW: 1509		Photo 079	Call No

15-27		6
Map	Block	Parcel

Date	Grantor (From)	Grantee (To)	D.B.	Pg.	Type	W.D.Cons
10/84	HILLHOUSE, RONALD & CANTRELL, FREDDIE	FOSTER, JOHNNY S. ANNETTE	424	106	W	9 <sup>00</sup>
11-89	ANNETTE FOSTER, JOHNNY S. &	ETOWAH BANK Tommy Frady	859 836	50 44	corp DUP	- 2.90
3/90	ETOWAH BANK	Tommy Frady CONST. INC.	859	52	Ltd W	15.00
8/90	TOMMY FRADY CONST. Co. Inc.	PAMELA LAURA & KLINE, DONALD LEIGH	889	526	W	70.20
2/27/04	PAMELA LAURA & KLINE, DONALD LEIGH	PAMELA L. & KLINE, DONALD L.	7001	457	LTD	-0-

City	G.M.D.	L.D.	L.L.	Dimensions	Acreage				
		15	493		Return	Deed	Plat	Comp.	Used
Subdivision					Block	Lot	Plat	Bk.	Page
Brief Legal Description									





Name On Cook, Gary B.  
Return: Canton, Ga. R-4

Photo	Call No.

15-27		6
Map	Block	Parcel

19

Name On  
Deed:

Property Address: SE 1/3 MARBLE QUARRY RD.

Property Acquired From:

Acquired By: Deed _____ Will _____	Approximate Date Acquired:	Recorded Yes _____ No _____	D.B. _____ Pg. _____	Size: (Dim. or Ac.)
------------------------------------	----------------------------	-----------------------------	----------------------	---------------------

Bounded By:	N.	S.	E.	W.
-------------	----	----	----	----

Date	Grantor (From)	Grantee (To)	D.B.	Pg.	Type	W.D.	Cons.			
5/3/65	MID STATE HOMES, INC.		95	627	QCD					
12/83	COOK, GARY B.	CROSS, CAROLYN T. & JAMES C.	378	416	W	3	00			
6/84	CROSS, CAROLYN T. & JAMES C.	HILLHOUSE, RONALD & CANTRELL, FRED	410	205	W	5	00			
	City	G.M.D.	L.D.	L.L.	Dimensions	Acreage				
	out	1019	15	493	300 x 262 290	Return	Deed	Plat	Comp.	Used
	Subdivision					Block	Lot	Plat Book	Page	
Brief Legal Description: H/L LL 493 LD 15										



Property Acquired From:
Acct. No.

Photo	Call No
-------	---------

15N09		80
Map	Block	Parcel

Date	Grantor (From)	Grantee (To)			D.B.	Pg.	Type	W.D.	Cons		
11/3/05	HOLDEN CONSTRUCTION, INC.	BETTY S. HOLDEN, CHARLES T.			8353	198	WD	-	-		
City		G.M.D.	L.D.	L.L.	Dimensions		Acreage 14.94 AC				
			15	493			Return	Deed	Plat	Comp.	Used
Subdivision						Block	Lot	Plat Bk.	Page		
Brief Legal Description											



Name On Return:	MAP	BLOCK	PAR	SUB		15-27		1A
	OLD: 1527		001	A				
Name On Deed:	NEW: 1509		080			Map	Block	Parcel

Property Address:				Property Acquired From:				62-383
								54-273
Acquired By:	Deed Will	Approximate Date Acquired:	Recorded Yes No	D.B.	Pg.	Size: (Dim. or Ac.)		
Bounded By:	N.	S.	E.	W.				

Date	Grantor (From)	Grantee (To)	D.B.	Pg.	Type	W.D. Cons.
3/5/63	WILSON, LAWRENCE	FUTRELL, TAYLOR M. & LAURA	68	591	W	440
2/87	TAYLOR M. & LAURA N.	HOLDEN, CHARLES T. & BETTY	386	49	W	8240
5/1/86	Holden, Charles T. & Betty	Holden Construction, Inc.	456	506	WD	3000

City	G.M.D.	L.D.	L.L.	Dimensions	23.8 AC. ± Acreage 24.837				
	1019	15	493	14.94 AC. ±	Return	Deed	Plat	Comp.	Used
						30			30
Subdivision					Block	Lot	Plat Book	Page	

Brief Legal Description:



30  
5.163  
24837

Property Acquired From: 15-27 OLD: 51527	MAP BLOCK
Acct. No.	NEW: 1509

PAR 005	SUB A
Photo 080	Call No A

15-27		5A
Map	Block	Parcel

Date	Grantor (From)	Grantee (To)	D.B.	Pg.	Type	W.D. Cons																														
86	L.C.R Properties Inc.	The Ga. Marble Co.	541	205	W/O	300																														
8-88	GA. MARBLE CO.	GA. MARBLE HOLDINGS CORP	755	304	W	1,413 <del>00</del>																														
<table border="1"> <tr> <td>City</td> <td>G.M.D.</td> <td>L.D.</td> <td>L.L.</td> <td>Dimensions</td> <td colspan="2">Acreage .38 Ac</td> </tr> <tr> <td></td> <td></td> <td>15</td> <td>445 492</td> <td></td> <td>Return</td> <td>Deed</td> </tr> <tr> <td colspan="4">Subdivision</td> <td>Block</td> <td>Lot</td> <td>Plat Bk.</td> <td>Page</td> </tr> <tr> <td colspan="4">Brief Legal Description</td> <td></td> <td>Part of tr 2 all of 3,</td> <td>25</td> <td>188</td> </tr> </table>							City	G.M.D.	L.D.	L.L.	Dimensions	Acreage .38 Ac				15	445 492		Return	Deed	Subdivision				Block	Lot	Plat Bk.	Page	Brief Legal Description					Part of tr 2 all of 3,	25	188
City	G.M.D.	L.D.	L.L.	Dimensions	Acreage .38 Ac																															
		15	445 492		Return	Deed																														
Subdivision				Block	Lot	Plat Bk.	Page																													
Brief Legal Description					Part of tr 2 all of 3,	25	188																													

GEORGE MARBLE Co

TR 4  
48 AC

A

TR  
124  
AC

TR II  
124  
AC

LILL

2

TR I  
71.78 AC



Property Acquired From: <b>80</b>
Acct. No.

Photo	Call No
-------	---------

<b>15N09</b>		<b>80B</b>
Map	Block	Parcel

REG. 8/21/00

Date	Grantor (From)	Grantee (To)	D.B.	Pg.	Type	W.D. Cons
3/98	HOLDEN CONSTRUCTION, INC.	SUSAN L. AGEE, KEITH S.	3187	48	W/D	-0-
8/5/98	AGEE, SUSAN L.	AGEE, KEITH S.	3387	133	Q/C	-0-
8/5/98	AGEE, KEITH S.	SUSAN L. AGEE, KEITHS. S.	4267	434	Q/C	⊖-

City	G.M.D.	L.D.	L.L.	Dimensions	Acreage				
					Return	Deed	Plat	Comp.	Used
		15	493			1.00			1
Subdivision					Block	Lot	Plat	Bk.	Page

Brief Legal Description



Property Acquired From: <b>80</b>
Acct. No.

Photo	Call No
-------	---------

<b>15N09</b>		<b>80C</b>
Map	Block	Parcel

Date	Grantor (From)	Grantee (To)	D.B.	Pg.	Type	W.D. Cons
2/23/99	HOLDEN, BETTY CHARLES T. &	COTTON, RONALD DEBORAH &	3518	100	W/D	-0-
2/23/99	HOLDEN CONSTRUCTION, INC	" " "	*6039	165	W/D CORRECTIVE	

City	G.M.D.	L.D.	L.L.	Dimensions	Acreage				
					Return	Deed	Plat	Comp.	Used
		15	493			1.00			

Subdivision	Block	Lot	Plat Bk.	Page

Brief Legal Description **\* THIS DEED WAS CORRECTING THE GRANTOR'S NAME.**



Property Acquired From: <b>80</b>
Acct. No.

Photo	Call No
-------	---------

<b>151109</b>		<b>80D</b>
Map	Block	Parcel

Date	Grantor (From)	Grantee (To)	D.B.	Pg.	Type	W.D. Cons
4/26/99	HOLDEN CONSTRUCTION, INC.	HOLDEN, CHARLES T. } BETTY CHRISTIAN PRAISE CENTER, INC }	31616	212	Wfd	-0-
5/10/99	HOLDEN, CHARLES T. } HOLDEN CONSTRUCTION INC }	CHRISTIAN PRAISE CENTER, INC.	3154	213	Re	-0-

City	G.M.D.	L.D.	L.L.	Dimensions	Acreage				
		15	493		Return	Deed	Plat	Comp.	Used
						7.856			7.866

Subdivision	Block	Lot	Plat Bk.	Page

Brief Legal Description




Property Acquired From: MAP BLOCK PAR SUB  
 Acct. No. OLD: 1527 --- 001 B  
NEW: 1509 --- 081

15-27		1B
Map	Block	Parcel

Date	Grantor (From)	Grantee (To)	D.B.	Pg.	Type	W.D. Cons
4-30-86	HOLDEN CONSTRUCTION CO., INC.	CHARLES T, HOLDEN, BETTY S. +	527	386	QCD	15 <sup>00</sup>

City	G.M.D.	L.D.	L.L.	Dimensions	Acreage				
					Return	Deed	Plat	Comp.	Used
		15	493			5.163			5.2
Subdivision					Block	Lot	Plat Bk.	Page	
Brief Legal Description									





Property Acquired From:	MAP - BLOCK PAR SUB OLD: 1527 001
Acct. No.	NEW: 1509 Photo Call No 082

1527		1
Map	Block	Parcel

Date	Grantor (From)	Grantee (To)	D.B.	Pg.	Type	W.D. Cons
11/88	THE G.A. MARBLE CO.	U.S. PIPE REALTY, INC	809	351	c/qc	-0-
10/30/02	AK/2 U.S. PIPE REALTY, INC UNITED LAND CORPORATION	MARBLE QUARRY ROAD, LLC	769	630	QC	-
2/91/03	MARBLE QUARRY ROAD, LLC	MARBLE QUARRY PARTNERS, LLC	5644	178	QC	-0-
			5644	182	LD/4D	1,810.00
			5911	73	LTP	2 TRACTS
				68	WD	2,600.

City	G.M.D.	L.D.	L.L.	Dimensions	Acreage	40
		15	444	<del>17.21 AC ±</del>	Return	Deed
			493	<del>33.21 AC ±</del>		Plat Comp.
Subdivision				Block	Lot	Plat Bk.
Brief Legal Description				* 6.79 AC ± USED FOR CRESTMONT PHASE 1. 6/23/04		
				** 16 AC ± USED FOR CRESTMONT PH-2 2/3/05		



Name On Return: **TATE, Georgia**  
 Name On Deed: **GEORGIA MARBLE Co.**

2-6      71  
 Photo      Call No.

15-27      1  
 Map      Block      Parcel

Property Address: **1/5 SIXES RD.**

Property Acquired From:

Acquired By: Deed  Will  Approximate Date Acquired: Recorded Yes  No  D.B.  Pg.  Size: (Dim. or Ac.)

Bounded By: N. S. E. W.

Date	Grantor (From)	Grantee (To)	D.B.	Pg.	Type	W.D.	Cons.			
8/10/27	GA. POWER Co.		111	339	WD					
8-88	GA. MARBLE Co.	GA. MARBLE HOLDINGS CORP	755	304	W	1413	80			
	City	G.M.D.	L.D.	L.L.	Dimensions	Acreage 40				
	out	1019	15	444 493		Return	Deed	Plat	Comp.	Used
									<del>71.5</del>	<del>71.5</del>
	Subdivision					Block	Lot	Plat Book	Page	
Brief Legal Description: 71.5 Ac LL 444, 493 LD 15										

9/4/06  
—  
043

2133/3312  
—  
22 4427

Property  
Acquired From:  
Acct. No.

MAP BLOCK PAR SUB  
 OLD: 1527 005  
 -NEW: 1509 082 A

15-27		5
Map	Block	Parcel

Date	Grantor (From)	Grantee (To)	D.B.	Pg.	Type	W.D. Cons
8/13/85	SATTERFIELD, Joe M. III	SATTERFIELD LOUISE F.	476	129	DCD	
8/85	SATTERFIELD, LOUISE F.	L.C.R. PROPERTIES INC.	476	134	WD	277 <sup>00</sup>
4-8-86	Cornette, Clyde <small>President of L.C.R.</small>	L.C.R. Properties Inc	522	343	DCD	-0-

City	G.M.D.	L.D.	L.L.	Dimensions	Acreage <del>2.91</del> 2.91				
		15	445 492	X, 48 AC	Return	Deed	Plat	Comp.	Used
Subdivision	Block	Lot	Plat	Bk.	Page				2701

Brief Legal Description **X AFTER RECHECKING PLATS & NEEDS ADJUSTED ACREAGE ACCORDINGLY 5/22/98**



Name On Return:

Photo	Call No.

15-27		5
Map	Block	Parcel

Name On Deed:

Property Address:

Property Acquired From:

Acquired By: Deed Will Approximate Date Acquired: Recorded Yes No D.B. Pg. Size: (Dim. or Ac.)

Bounded By: N. S. E. W.

Date	Grantor (From)			Grantee (To)		D.B.	Pg.	Type	W.D. Cons.	
	<del>HENSON, SYLVIA S.</del>			<del>SATERFIELD, LOUISE F.</del>						
				SATERFIELD, JOE III		3/32 int.				
2/82	HENSON, SYLVIA S.			DAILEY, JANE H.		1/4 int.	910	Sub	24 <sup>00</sup> Fee Tracts	
	City	G.M.D.	L.D.	L.L.	Dimensions	Acreage				
			15	445 452		Return	Deed	Plat	Comp.	Used
Subdivision						Block	Lot	Plat Book	Page	
Brief Legal Description:										





Name On Satterfield, Joe M. Sr.  
Return: Canton, Ga.

Photo	Call No.
-------	----------

15-27		5
Map	Block	Parcel

Name On Deed:

Property Address: *ON MARBLE QUARRY RD.*

Property Acquired From:

Acquired By:	Deed ___ Will ___	Approximate Date Acquired:	Recorded Yes ___ No ___	D.B. ___ Pg. ___	Size: (Dim. or Ac.)
--------------	-------------------	----------------------------	-------------------------	------------------	---------------------

Bounded By:	N.	S.	E.	W.
-------------	----	----	----	----

Date	Grantor (From)	Grantee (To)	D.B.	Pg.	Type	W.D. Cons.
8/11/67	SATTERFIELD, Joe M. Sr.	SATTERFIELD, Louise F <sup>1/6 int.</sup>	92	2	WD	
		HENSON, SYLVIA SATTERFIELD <sup>1/4 int.</sup>				for LOUISE F. SATTERFIELD
		SATTERFIELD, JOE III <sup>3/32 int.</sup>			Oct. 1980	

City	G.M.D.	L.D.	L.L.	Dimensions	Acreage				
					Return	Deed	Plat	Comp.	Used
in	1019	15	445 492			80			80
Subdivision					Block	Lot	Plat Book	Page	


Brief Legal Description: *80 Ac ± LL 445, 492 Could not find any transaction LD 15 To Sylvia Henson for 1/4 int for this and 15-25-34*

476-132

COVERS EVERYTHING

IN






Name On Return:	MAP OLD: 1528	BLOCK 009	PAR H	15-28		9H
Name On Deed:	NEW: 1509	083		Map	Block	Parcel

Property Address:	Property Acquired From: 9A				
Acquired By:	Deed Will	Approximate Date Acquired:	Recorded Yes No	D.B. Pg.	Size: (Dim. or Ac.)
Bounded By:	N.	S.	E.	W.	

Date	Grantor (From)	Grantee (To)	D.B.	Pg.	Type	W.D.Cons.
3/81	KRAFT LAND SERVICES	C.B.H. PROPERTIES	301	485	LTD W/D	120 <sup>00</sup>
3/81	" " "	" " "	305	10	LTD W/D	120 <sup>00</sup>
12/84	CROLLEY, W.M.C. BRANTLEY, JARREL HALL, JOSEPH H.	CHEROKEE FALLS INVESTMENTS, INC.	445	140 150	W W	300 <sup>00</sup> 300 <sup>00</sup>

City	G.M.D.	L.D.	L.L.	Dimensions	Return	Deed	Plat	Comp.	Used
		15	635 636 637			96.00			80
Subdivision				660	Block	Lot	Plat Book	Page	
							18	127	

Brief Legal Description:









Property Acquired From: <b>83</b>
Acct. No.

Photo	Call No
-------	---------

<b>15N09</b>		<b>83B</b>
Map	Block	Parcel

Date	Grantor (From)	Grantee (To)	D.B.	Pg.	Type	W.D. Cons
5/37/99	GROUP REALTY (TRANSART) INC	MBC PARTNERS, L.P.	31673	194	LTD W/D	2 TRACTS 410.6
<p><b>DELETE THIS PARCEL</b></p> <p><b>USE FOR THE FALL OF CHEROKEE</b></p> <p><b>12/31/99</b></p>						
City		U.S.M.D.	L.D.	L.L.	Dimensions	Acreage
		1	15	637 660		13.95± + 6.58
Subdivision		Block	Lot	Plat	Bk.	Page
				TRACTS I & II		
Brief Legal Description						

Return Deed Plat Comp. Used

✓

20.53±



Property Acquired From: <b>83</b>
Acct. No.

Photo	Call No
-------	---------

<b>15ND9</b>		<b>83C</b>
Map	Block	Parcel

Date	Grantor (From)	Grantee (To)	D.B.	Pg.	Type	W.D. Cons
10/9/20	GROUP REALTY (TRANSACT) LLC.	GRESHAM'S MILL, L.P.	9210	427	LTD LSD	165. <sup>00</sup>

City	G.M.D.	L.D.	L.L.	Dimensions	Acreage				
					Return	Deed	Plat	Comp.	Used
		15	1636			2.03			2.03

Subdivision	Block	Lot	Plat Bk.	Page

Brief Legal Description

---



---




Property  
Acquired From:  
Acct. No.

T. MAP BLOCK PAR SUB  
 OLD: 1528 009 F  
 -NEW:-1509- 084

15-28		9F
Map	Block	Parcel

Date	Grantor (From)	Grantee (To)	D.B.	Pg.	Type	W.D.Cons					
5/84	NICHOLS, Wm. H. JR. et al	DODGEN, JEROME C.	399	134	W	92 <sup>00</sup>					
5/84	DODGEN, JEROME C.	CHEROKEE FALLS INVESTMENTS, INC.	406	274	W	92 <sup>00</sup>					
2/29/93	CHEROKEE FALLS INVESTMENTS, INC.	DECORATING DIRECT, INC.	1540	86	QC	11.20					
3/5/96	CHEROKEE FALLS INVESTMENTS, INC.	CHEMICAL BANK	2932	22	DEED	75 <sup>00</sup>					
12/17/97	THE CHASE MANHATTAN BANK FKA CHEMICAL BANK	GROUP REALTY (TRANSART) LLC	2934	68	QC	11375 <sup>00</sup>					
8/17/98	GROUP REALTY (TRANSART) LLC	CHEROKEE LAND INVESTMENTS, L.L.C.	3247	279	QC	420 <sup>00</sup>					
	City	G.M.D.	L.D.	L.L.	Dimensions	Acreage	Return	Deed	Plat	Comp.	Used
			15	517 564 565	XX 11.5 AC ± X 12.38 AC						
	Subdivision				XXX 11.04 AC ±						
						TR. 17			24		95
Brief Legal Description: ADJUSTED ACREAGE PER 1993 DEED 1540/86/12/10/93											
L.22 AC. USED FOR R/W PER CIVIL ACTION FILE #97-CV-0872. XXX. 11 AC ± USED FOR R/W											
PER 2003 DEED 6781-181. 4/1/04											



Name On Return:

Photo	Call No.

15-28		9F
Map	Block	Parcel

Name On Deed:

Property Address:

Property Acquired From:

Acquired By: Deed  Will  Approximate Date Acquired: Recorded Yes  No  D.B.  Pg.  Size: (Dim. or Ac.)

Bounded By: N. S. E. W.

Date	Grantor (From)	Grantee (To)	D.B.	Pg.	Type	W.D. Cons.					
3/88	CRIN, Roy BRICKER, MARIE S.	NICHOLS, WILLIAM H. JR. MC FATHER, E. D. JR. MOORE, R. C. JR.	399 282	131 954	Correction W	42 <sup>00</sup>					
	NICHOLS MC FATHER MOORE	HASTY, Wm G. JR.	399	133	W	10 <sup>50</sup>					
City		G.M.D.	L.D.	L.L.	Dimensions		Acreage				
			15	517 564 565			Return	Deed	Plat	Comp.	Used
								12			12
Subdivision							Block	Lot	Plat Book	Page	
Brief Legal Description:											





Property  
 Acquired From: 15N15-7  
 Acct. No.

Photo      Call No

15N09      21A  
 Map      Block      Parcel

Date	Grantor (From)	Grantee (To)	D.B.	Pg.	Type	W.D. Cons
8/30/02	LEWIS H. GRESHAM, ELOISE M.	GRESHAM'S MILL, L.P.	6064	218	WD	Ø

City	G.M.D.	L.D.	L.L.	Dimensions	Acreage					
					Return	Deed	Plat	Comp.	Used	
		15	563 564 589					1.23±	1.23±	A.P.
Subdivision					Block	Lot	Plat	Bk.	Page	

Brief Legal Description



Property Acquired From: 15N15-7
Acct. No.

Photo	Call No
-------	---------

15N09		84B
Map	Block	Parcel


REC. 6/18/03  
REC. 6/15/03

Date	Grantor (From)	Grantee (To)	D.B.	Pg.	Type	W.D. Cons
10/23/02	ELOISE M. GRESHAM LEWIS H.	GRESHAM'S MILL, L.P.	6091	373	W.D.	For 12.32 AC - 0 -
10/23/02	" " "	" " "	6091	376	W.D.	For 12.1 AC - 0 -
10/23/02	" " "	" " "	6091	379	W.D.	For 2.04 AC - 0 -
10/23/02	" " "	" " "	6091	381	W.D.	For 3.11 AC - 0 -

City	G.M.D.	L.D.	L.L.	Dimensions	Acreage				
		15	589 563		Return	Deed	Plat	Comp.	Used
Subdivision				564	Block	Lot	Plat Bk.	Page	\$29.57
Brief Legal Description						TRACTS			
GET ACREAGE AMOUNTS						1B, 1C, 1D			
CALLED REECE SURVEYING TO						3			







Property Acquired From:
Acct. No. 85

Photo	Call No
-------	---------


15-9		85A
Map	Block	Parcel

Date	Grantor (From)	Grantee (To)	D.B.	Pg.	Type	W.D. Cons
8/30/05	CHATTIN, LYNNE	CLARK, AMANDA H. & WILLIAM L.	2180	314	W/P	85.50
10/10/03	CLARK, AMANDA H. & WILLIAM L.	CHATTIN PROPERTIES, INC.	1626	408	W/D	140.00

City	G.M.D.	L.D.	L.L.	Dimensions	Acreage				
		15	517		Return	Deed	Plat	Comp.	Used
			564					1/2	1/2

Subdivision	Block	Lot	Plat Bk.	Page

Brief Legal Description





Name On Return: Nesbit, Max Canton, Ga.	MAP OLD: 1527	BLOCK	PAR 010	SUB	15.27	10
Name On Deed:	NEW: 1509		086		Map	Block Parcel

Property Address: <sup>NE</sup> 1/5 SIXES RD.	Property Acquired From:			
Acquired By: Deed Will	Approximate Date Acquired:	Recorded Yes No	D.B. Pg.	Size: (Dim. or Ac.)
Bounded By: N.	S.	E.	W.	

Date	Grantor (From)	Grantee (To)	D.B.	Pg.	Type	W.D. Cons.
3/7/59	WACASTER, J.C.	NESBIT, MAX	49	235	WD	
12/5/02	BURWELL, ABBY N.	" "	5935	116	QC	FOR MINERAL INT

City	G.M.D.	L.D.	L.L.	Dimensions	Acreage 15.2 AC ±				
out	1019	15	517 564		Return 18	Deed 18.2	Plat 18.2	Comp.	Used 18.2
Subdivision					Block	Lot.	Plat Book	Page	
							2	112	

Brief Legal Description: 18.2 Ac - LL 517,564  
LD 15

1501

Name On Return:	MAP OLD: 15-27	BLK. NO. 10	RAR. SUB 001	15-27		10%
Name On Deed:	NEW: 1509	P: 086	cod. no.	Map	Block	Parcel

Property Address:	Property Acquired From:
-------------------	-------------------------

Acquired By:	Deed Will: <input type="checkbox"/> <input type="checkbox"/>	Approximate Date Acquired:	Recorded Yes <input type="checkbox"/> No <input type="checkbox"/>	D.B. Pg.	Size: (Dim. or Ac.)
--------------	--	----------------------------	---	----------	---------------------

Bounded By:	N.	S.	E.	W.
-------------	----	----	----	----

Date	Grantor (From)	Grantee (To)	D.B.	Pg.	Type	W.D. Cons.
		FULTON NATIONAL BANK OF ATLANTA				
12/9/82	FULTON NAT. BANK OF ATLANTA TRUSTEE OF HENRY W. BURELL	BURWELL ABBY N.	344	435	W.D.	-0-

City	G.M.D.	L.D.	L.L.	Dimensions	Acreage 1.3116 AC ±				
		15	514 517	112.96 AC ±	Return	Deed	Plat	Comp.	Used
Subdivision				584 585 589	Block	Lot	Plat Book	Page	

Brief Legal Description: Each lot containing 40 AC ± ~~total~~ less 68.84 AC. from 516, 565, 584

Mineral plat only 1/2 int. in

DIST. 3 L.L. 60, 61, 13, 14

DIST. 15 L.L. 516, 517, 564, 565, 589, 419, 446  
270AC ±

Property Acquired From:	MAP BLOCK PAR SUB	15-27	10% 2
Acct. No.	OLD: <del>15-27</del> <del>7-10</del>	Map	Block
	NEW: 1509 - 1086 - 001		Parcel

Date	Grantor (From)	Grantee (To)	D.B.	Pg.	Type	W.D. Cons
		FULTON NATIONAL BANK OF ATLANTA			PER 1982 RETURN	
12/9/82	FULTON NAT. BANK OF ATLANTA TRUSTEE OF HENRY W. BURWELL	BURWELL ABBY N.	344	435	W.D.	-0-
<i>Deleted in 1992</i> <i>Some to have been duplicated of</i> <i>15-27-10-001</i>						

City	G.M.D.	L.D.	L.L.	Dimensions	Acreage				
			516-517 564-565 589		Return	Deed	Plat	Comp.	Used
Subdivision					131.16				
Block					Lot	Plat Bk.		Page	
Brief Legal Description					Mineral Int Only				



Name On Return:	<i>Mineral Int. Only</i>	15-27		10% 2	
Name On Deed:		Photo	Coll No.	Map	Block

Property Address:	<i>1/2 int. in</i>	Property Acquired From:
-------------------	--------------------	-------------------------

Acquired By:	Deed <input type="checkbox"/> Will <input type="checkbox"/>	Approximate Date Acquired:	Recorded Yes <input type="checkbox"/> No <input type="checkbox"/>	D.B. <input type="checkbox"/> Pg. <input type="checkbox"/>	Size: (Dim. or Ac.)
--------------	---	----------------------------	---	--	---------------------

Bounded By:	N.	S.	E.	W.
-------------	----	----	----	----

Date	Grantor (From)	Grantee (To)	D.B.	Pg.	Type	W.D. Cons.
		<i>BURWELL, Mrs. ABBY N.</i>	<i>Deed from</i>	<i>1982</i>	<i>RETURN</i>	<i>ARTICULAR BANK</i>
			<i>Dec. 22,</i>	<i>77</i>	<i>365</i>	
			<i>79</i>	<i>122</i>		

City	G.M.D.	L.D.	L.L.	Dimensions	Acreage <i>131.16 AC ±</i>				
		<i>15</i>	<i>516</i> <i>517</i> <i>564</i>		Return	Deed	Plat	Comp.	Used
			<i>565</i> <i>589</i>						
					Block	Lot	Plat Book	Page	

Brief Legal Description: *Each lot containing 40 AC ± more 68.84 AC from 516, 565, 564*

DIST 3. XL 60, 61, 13, 14

DIST 15. LL 516, 517, 564, 565, 589, 419, 416



Property Acquired From:	MAP OLD: 1527	BLOCK	PAR 010	SUB A
Acct. No.	NEW: 1509		Photo 086	Call No A

15-27		10A
Map	Block	Parcel

Date	Grantor (From)	Grantee (To)	D.B.	Pg.	Type	W.D. Cons
10/93	NESBIT, <sup>MAX E.</sup> CARLINE W.	NESBIT, JOHN WESLEY	1627	8	W	-0-
6/21/07	NESBIT, JOHN WESLEY	NESBIT, <sup>CARLINE W.</sup> MAX E.	9674	111	WD	-0-

City	G.M.D.	L.D.	L.L.	Dimensions	Acreage				
		15	517		Return	Deed	Plat	Comp.	Used
			564			3.00			3

Subdivision	Block	Lot	Plat Bk.	Page
			45	120

Brief Legal Description



Property Acquired From:	MAP OLD: 1527	BLOCK	PAR 096	SUB	15-27		96
Acct. No.	NEW: 1509		Photo 087	Call No	Map	Block	Parcel

Date	Grantor (From)	Grantee (To)	D.B.	Pg.	Type	W.D. Cons
9-15-87	BAKER, SARAH C. <i>William Hilton?</i>	BLS Joint Venture <i>CLB/A</i>	659	64	WD	89 <sup>70</sup>
5-5-92	<i>INC</i>	Development, Ltd.	1191	303	CWD	-5
12-10-90	BLS Land Developers	Cherokee Investment	931	276	WD	-0
10-10-92	Cherokee Investment <i>Developmental</i>	Bray, H. Michael	1253 1341	212 181	600 WD	-091 <sup>As</sup> 135.00
12-2-92	Bray, H. Michael	Roach, Robert	1360	74	WD	9 Lots 135.00

City	G.M.D.	L.D.	L.L.	Dimensions	Acreage				
		15	517		Return	Deed	Plat	Comp.	Used

Subdivision	Block	Lot	Plat Bk.	Page
OLDFARM MILL, EST		1		

Brief Legal Description



Property Acquired From:	MAP	BLOCK	PAR	SUB
Acct. No.	OLD: 1527		097	
	NEW: 1509		Photo	Call No
			088	


15-27		97
Map	Block	Parcel

Date	Grantor (From)	Grantee (To)	D.B.	Pg.	Type	W.D. Cons
9-15-87	William Hilton & BAKER, SARAH C.	d/b/a BLS Joint Venture	659	64	WD	89 <sup>70</sup>
5-5-92	INC BLS Land Developers	Development Ltd.	1191	303	CWD	0
12-10-90	Development Ltd.	Cherokee Investments	931	276	WD	0
5-6-92	Cherokee Investments	Boach, Robert	1253	212	900	0
			1205	48	WD	15 <sup>00</sup>

City	G.M.D.	L.D.	L.L.	Dimensions	Acreage				
		15	517		Return	Deed	Plat	Comp.	Used

Subdivision	Block	Lot	Plat Bk.	Page
OLDFARM TRAIL EST		2		

Brief Legal Description



Property Acquired From:	MAP	BLOCK	PAR	SUB	1527		98
Acct. No.	OLD: 1527		098		Map	Block	Parcel
	NEW: 1509		Photo	Call No			
			089				

Date	Grantor (From)	Grantee (To)	D.B.	Pg.	Type	W.D.Cons			
9-15-87	William H. Hilton? BAKER, SARAH C.	d/b/a BLS Joint Venture	659	64	WD	89 <sup>70</sup>			
5-5-92	Inc BLS Land Developers	Development, LTD.	1191	303	CWD	-5			
12-10-90	Development, LTD	Cherokee Investment	931	276	WD	-5			
10-10-92	Cherokee Investment	Bray, H. Michael	1253	212	OOD	-5 910 <sup>75</sup>			
			1341	181	WD	135,08			
12-2-92	Bray, H. Michael	Roach, Robert	1360	74	WD	9 lots 135,00			
	City	G.M.D.	L.D.	L.L.	Dimensions	Acreage			
			15	517					
					Return	Deed	Plat	Comp.	Used
	Subdivision	Block	Lot	Plat	Bk.	Page			
	OLDFARM MILL EST		3						
	Brief Legal Description								






Property Acquired From:	MAP: BLOCK: PAR: SUB: OLD: 1527	099	1527		99
Acct. No.	NEW: 1509	Photo 090	Call No	Map	Block Parcel

Date	Grantor (From)	Grantee (To)	D.B.	Pg.	Type	W.D. Cons
9-15-87	William Hilton BANKER, SARAH C.	11/6/87 BLS Joint Venture	659	64	WD	89 <sup>70</sup>
3-28-89	Inc BLS Land Developers	Charles Hodge Hodge, Paul R. &	787	208	WD	74 <sup>00</sup> 7 lots
11-30-89	Charles Hodge Hodge, Paul R. &	Ethel O. Marzzarella, Rocco	839	148	WD	105 <sup>00</sup>
			1253	212	GOO	-

City	G.M.D.	L.D.	L.L.	Dimensions	Acreage				
		15	517		Return	Deed	Plat	Comp.	Used
Subdivision					Block	Lot	Plat Bk.	Page	
OLDFARM MILL EST						4	35	155	
Brief Legal Description									




Property  
Acquired From:  
Acct. No.

MAP BLOCK PAR SUB  
OLD: 1527 100  
NEW: 1509 091

1527		100
Map	Block	Parcel

Date	Grantor (From)	Grantee (To)	D.B.	Pg.	Type	W.D. Cons
9-15-87	<sup>William Hilton</sup> BAKER, SARAH C.	<sup>d/b/a</sup> BLS Joint Venture	659	64	WD	89 <sup>70</sup>
?/88	<sup>d/b/a</sup> BLS JOINT VENTURE	HODGE CONST. CO., INC.	698	125	L	24 <sup>00</sup>
3-30-89	<sup>INC.</sup> Hodge Construction Co.	<sup>Ana Oliver &amp; Maria L. Chaves</sup> Glass, John David &	198	490	WD	135 <sup>00</sup>
5-17-90	<sup>INC.</sup> Chaves, Maria L.	<sup>Ana Glass</sup> Glass, John David &	872	40	RD	0
4-7-92	<sup>INC.</sup> Hodge Construction Co.	Citizen's Bank	1177	80	DP	104.70
11-20-92	Citizens Bank	<sup>Allison</sup> Correll, Michael A.	1253 1338	212 163	WD	113 <sup>00</sup>
City		G.M.D.	L.D.	L.L.	Dimensions	Acreage
			15	517		
Subdivision		Block	Lot	Plat	Bk.	Page
ONE FARM MILL EST			5	35		155
Brief Legal Description						



Property Acquired From:	MAP	BLOCK	PAR	SUB
Acct. No.	OLD: 1527		101	
	NEW: 1509		Photo	Call No
			092	

1527		101
Map	Block	Parcel

Date	Grantor (From)	Grantee (To)	D.B.	Pg.	Type	W.D.Cons
9-15-87	William Hilton & BAKER, SARAH C.	d/b/a BLS Joint Venture	659	64	WD	8970
1988	d/b/a BLS Joint Venture	Hodge Construction Co., Inc.	698	121	WD	2400
6/88	HODGE Const. Co.	HAROLD LYNN OLIVER, CINDY P.	721	17	W	12170
			1253	212	QCD	5

City	G.M.D.	L.D.	L.L.	Dimensions	Acreage				
		15	517		Return	Deed	Plat	Comp.	Used

Subdivision	Block	Lot	Plat Bk.	Page
OLDE FARM MILL EST		6	34	128

Brief Legal Description 1988 deed 721/17 mentions part of lots 6 & 7  
 but per description & plat 35/155 it seems to cover all of  
 lot 6 only.



Property  
Acquired From:  
Acct. No.

MAP BLOCK PAR SUB  
OLD: 1527 102  
NEW: 1509 093


15-27		102
Map	Block	Parcel

Date	Grantor (From)	Grantee (To)	D.B.	Pg.	Type	W.D.Cons
9-15-97	William H. Hinton BAKER, SARAH C.	d/b/a BLS Joint Venture	659	44	WD	89 <sup>20</sup>
5-5-98	INC	Development, Ltd.	1191	303	2000	-0-
12-10-90	BLS Land Developers	Cherokee Investment &	931	276	WD	-5-
10-2-92	Development Ltd. Cherokee Investments, E	Roach, Robert	1294 1253	212	QCD	-0-
10-2-92	" "	" "	1250 1383	242	QCD	-0- -75.00

City	G.M.D.	L.D.	L.L.	Dimensions	Acreage				
		15	517		Return	Deed	Plat	Comp.	Used

Subdivision	Block	Lot	Plat Bk.	Page
OLDF FARM MILL EST.		7		

Brief Legal Description






Property Acquired From:	MAP BLOCK PAR SUB		
Acct. No.	SOLD: 1527	103	
	NEW: 1509	Photo 094	Call No

15-27		103
Map	Block	Parcel

Date	Grantor (From)	Grantee (To)	D.B.	Pg.	Type	W.D. Cons
9-15-87	William Hilton & BAKER, SARAH C	d/6/87 BLS Joint Venture	659	64	WD	89 70
5-5-92	INC BLS Land Developers	Development Ltd. Cherokee Investment &	1191	303	WD	-
12-10-90	Development Ltd Cherokee Investment &	Bray, N. Michael	931	276	WD	-
10-10-92	Bray, H. Michael	Loach, Robert	1253	212	QCO	0-9675
12-2-92			1341	181	WD	135.88
			1360	74	WD	9100 135.00
City		G.M.D.	L.D.	L.L.	Dimensions	Acreage
			15	517		Return Deed Plat Comp. Used
Subdivision			Block	Lot	Plat Bk.	Page
OLDE FARM MILL EST.				D		
Brief Legal Description						




Property  
 Acquired From:  
 Acct. No.

MAP BLOCK PAR SUB  
 OLD: 1527 104  
 NEW: 1509 095

15-27		104
Map	Block	Parcel

Date	Grantor (From)	Grantee (To)	D.B.	Pg.	Type	W.D.Cons
9-15-87	William Hilton & BAKER, SARAH C	d/b/a BLS Joint Venture	659	64	WD	89 <sup>20</sup>
5-5-90	Inc	Development, Ltd.	1191	303	CAUD	-
12-10-90	BLS Land Developers	Cherokee Investment &	931	276	WD	-
10-10-92	Development, Inc, Cherokee Investment &	Bray, H. Michael	253 1341	212 181	QCO WD	- 94.75 135.08
12-2-92	Bray, H. Michael	Loach, Robert	1360	74	WD	91.00 135.00

City	G.M.D.	L.D.	L.L.	Dimensions	Acreage				
		15	517		Return	Deed	Plat	Comp.	Used
Subdivision					Block	Lot	Plat Bk.	Page	
OLDE FARM MILL EAST						9			
Brief Legal Description									



Property  
 Acquired From:  
 Acct. No.

MAP  
 OLD: 1527  
 NEW: 1509

BLOCK PAR SUB  
 105  
 096

15-27		105
Map	Block	Parcel

Date	Grantor (From)	Grantee (To)	D.B.	Pg.	Type	W.D. Cons
9-15-87	<sup>William Hilton</sup> BAKER, SARAH C.	<sup>d/b/a</sup> BLS Joint Venture	659	64	W/D	89 <sup>70</sup>
3-28-89	<sup>INC</sup> BLS Land Developers	<sup>Charles Hodge</sup> Hodge, Paul R. &	787	208	W/D	74 <sup>80</sup> 1/2
11-1-90	Hodge, Paul R. & Charles	<sup>Celia C.</sup> Caldwell, Kenneth C. &	923	10	W/D	92 <sup>00</sup>
			1253	212	600	

City	G.M.D.	L.D.	L.L.	Dimensions	Acreage				
		15	517		Return	Deed	Plat	Comp.	Used
Subdivision					Block	Lot	Plat Bk.	Page	
OLDFARM Mill Est.						10	35	155	
Brief Legal Description									



Property Acquired From:	MAP OLD: 1527	BLOCK	PAR 106	SUB
Acct. No. 4270 S. <i>see map</i>	NEW: 1509		Photo 097	Call No


15-27		106
Map	Block	Parcel

Date	Grantor (From)	Grantee (To)	D.B.	Pg.	Type	W.D. Cons
9-15-87	<i>William Hilton +</i> BAKER, SARAH C	<i>10/19</i> BLS Joint Venture	659	64	WO	89 <sup>20</sup>
<i>5-5-92</i> 12-10-90	<i>Inc.</i> BLS Land Developers	<i>Development Ltd.</i> Cherokee Investment & Development Ltd.	1191 931	303 276	WO WO	<del>5</del> <del>5</del>
5-6-92	<i>+ Development Ltd.</i> Cherokee Investments	Boach Robert	1205	33	WD	15 <sup>00</sup>
10-29-92	Boach, Robert	Randall M. Gable (St. Ten. Sw) Gable, Theresa M. +	1253 1327	212 04	WO WD	<del>5</del> 99.92

City	G.M.D.	L.D.	L.L.	Dimensions	Acreage				
		15	517		Return	Deed	Plat	Comp.	Used

Subdivision	Block	Lot	Plat Bk.	Page
OLDFARM Mill Est.		11		

Brief Legal Description





Property Acquired From: Acct. No. MAP OLD: 1527 NEW: 1509 BLOCK PAR SUB 107 098

15-27 107  
Map Block Parcel

Date	Grantor (From)	Grantee (To)	D.B.	Pg.	Type	W.D. Cons
9-15-87	William H. Hilton & BAKER, SARAH C	d/b/a BLS Joint Venture	659	64	WD	89 <sup>10</sup>
5-5-92	Inc	Developments, Ltd	1191	303	CWD	0
12-10-90	BLS Land Developers	Cherokee Investment &	931	276	WD	0
10-10-92	Development, LLC Cherokee Investment &	Bray, H. Michael	1253	212	QCD	0-59285
12-2-92	Bray, H. Michael	Leach, Robert	1341	181	WD	135 <sup>08</sup>
			1360	74	WD	91000 135 <sup>00</sup>

City	G.M.D.	L.D.	L.L.	Dimensions	Acreage				
		15	517		Return	Deed	Plat	Comp.	Used
Subdivision					Block	Lot	Plat Bk.	Page	
OLDF FARM MILL EST.						12			
Brief Legal Description									



Property Acquired From:	MAP BLOCK # PAR SUB	108	
Acct. No.	OLD: 1527	Photo 099	Call No
	NEW: 1509		

15-27		108
Map	Block	Parcel

Date	Grantor (From)	Grantee (To)	D.B.	Pg.	Type	W.D. Cons
9-15-87	William Hilton & BAKER, SARAH C.	d/15/19 BLS Joint Venture	659	64	WD	89 <sup>70</sup>
5-5-92	BLS Land Developers Inc.	Development, Ltd.	1191	303	CWD	-
12-10-90	Cherokee Investment Development, Inc.	Cherokee Investment	1931	276	WD	-
10/10/92	Cherokee Investment	Bray, H. Michael	1253	212	OOD	0-0-94 <sup>00</sup>
12-2-92	Bray, H. Michael	Roach, Robert	1341	181	ND	135 <sup>18</sup>
			1360	74	WD	91 <sup>05</sup> 135 <sup>00</sup>

City	G.M.D.	L.D.	L.L.	Dimensions	Acreage				
		15	517		Return	Deed	Plat	Comp.	Used


Subdivision	Block	Lot	Plat Bk.	Page
OLDF FARM MILL EST.		13		

Brief Legal Description



Property Acquired From:	MAP OLD: 1527	BLOCK	PAR 109	SUB	1527	109
Acct. No.	NEW: 1509		-100		Map	Block Parcel

Date	Grantor (From)	Grantee (To)	D.B.	Pg.	Type	W.D. Cons
9-15-87	<sup>William Hilton</sup> BAKER, SARAH C.	d/10/87 BLS Joint Venture	659	64	WD	89 <sup>70</sup>
5-5-92	<sup>Inc</sup> BLS Land Development, Ltd.	Development, Ltd.	1191	303	CWD	—
12-10-90	Cherokee Investment & Development, Inc.	Cherokee Investment &	931	276	WD	—
10-10-92	Cherokee Investment & Development, Inc.	Bray, H. Michael	1253	212	QCD	— 91.5 acrs
			1341	181	WD	135.05
12-2-92	Bray, H. Michael	Roach, Robert	1360	74	WD	135.05
11/93	ROACH, ROBERT	<sup>TIMOTHY R.</sup> CHANDLER, MELANIE L.	1699	58	W	111 <sup>90</sup>
12/17/97	<sup>Timothy R. &amp;</sup> Chandler, Melanie L.	Kenan, Owen T.	2936	211	WD	126 <sup>90</sup>
City		G.M.D.	L.D.	L.L.	Dimensions	Acreage
			15	517		
Subdivision			Block	Lot	Plat Bk.	Page
OLDFARM MILL EST.				Pt 14 OF		
Brief Legal Description						




Property Acquired From:
Acct. No.

Photo	Call No
-------	---------

15N09		101
Map	Block	Parcel

Date	Grantor (From)	Grantee (To)	D.B.	Pg.	Type	W.D. Cons				
7/30/98	Mozola, Jacquelyn W. & Joseph D. E	Savage, Carla L. & Richard H. E	3249	137	W/D	135. <sup>00</sup>				
4/27/00	SAVAGE, RICHARD H.	SEMENOV, NIN	4/25	77	WO	145. <sup>00</sup>				
9/12/03	SEMENOV, SERGEI L. E	NAUMETS, OLHA	6552	293	WD	161. <sup>00</sup>				
City		G.M.D.	L.D.	L.L.	Dimensions	Acreage				
			15	517		Return	Deed	Plat	Comp.	Used
Subdivision						Block	Lot	Plat	Bk.	Page
OLDE FARM MILL ESTATES							15	42		108
Brief Legal Description						E PART OF 14				





Property Acquired From: Acct. No. MAP BLOCK PAR SUB  
 OLD: 1527 110  
 NEW: 1509 101

1527		110
Map	Block	Parcel

Date	Grantor (From)	Grantee (To)	D.B.	Pg.	Type	W.D.Cons
9-15-87	William Hilton & BAKER, SARAH C.	d/b/a BLS Joint Venture	659	64	WD	89.70
5-5-92	Inc Development, Ltd.		1191	303	WD	-0-
12-10-90	BLS Land Developers Cherokee Investment & Development Ltd		931	276	WD	-0-
10-2-92	Cherokee Investments & Roach, Robert		1253	212	WD	-0-
			1294	57	WD	15.00
10-2-92	" "	" "	1383	340	WD	-0-
5/17/93	ROACH, ROBERT CHRISTINE	SCHOTT, JEFFREY L.	1498	1710	W/D	105.90
10/20/94	SCHOTT, JEFFREY L. & CHRISTINE	MOZOLA, JOSEPH D. & JACQUELYN W.	1981	110	W/D	125.00

City	G.M.D.	L.D.	L.L.	Dimensions	Acreage	Return	Deed	Plat	Comp.	Used
		15	517							
Subdivision						Block	Lot	Plat Bk.	Page	
OLDF FARM MILL EST.							15			
Brief Legal Description						P. 10F 14				



Property Acquired From:	MAP BLOCK	PAR SUB
Acct. No.	OLD: 1527	111
	NEW: 1509	Photo Call No
		7102

1527		111
Map	Block	Parcel

Date	Grantor (From)	Grantee (To)	D.B.	Pg.	Type	W.D.Cons
9-15-87	William Hilton & BAKER, SARAH C.	1/16/89 BLS Joint Venture	659	64	WD	89 <sup>th</sup>
3-28-89	BLS Land Developers, Inc	Charles Hodge Hodge, Paul R. &	787	208	WD	74 <sup>th</sup> 4/16/86
3-30-92	Hodge, Paul B. & Charles	Browning, Allan Carter III	1172	315	WD	110.20
3-30-92	Browning, Allan Carter III	DEANNA SATTERLEE Browning, Allan Carter III &	1172	324	WD	-0-
			1253	212	900	-

City	G.M.D.	L.D.	L.L.	Dimensions	Acreage				
		15	517		Return	Deed	Plat	Comp.	Used

Subdivision	Block	Lot	Plat Bk.	Page
OLDF FARM MILL EST.		16	35	155

Brief Legal Description

1948

Property Acquired From:	MAP	BLOCK	PAR	SUB	15-27		112
Acct. No.	OLD: 1527		112		Map	Block	Parcel
	NEW: 1509		103				

Date	Grantor (From)	Grantee (To)	D.B.	Pg.	Type	W.D. Cons
9-15-87	<sup>William H. Hunt</sup> BAKER, SARAH C.	<sup>d/b/j</sup> BLS Joint Venture	659	64	WD	89 <sup>00</sup>
5-5-90	<sup>Inc.</sup> BLS Land Developers	Development, Ltd.	1191	303	OWD	0
12-10-90	<sup>Development, Ltd.</sup> Cherokee Investment	Cherokee Investment	931	276	WD	0
11-1-92	<sup>Investment</sup> Cherokee Investment	H. Michael	1253	212	OWD	0
	<sup>Development, Inc.</sup> Cherokee Investment	H. Michael	1250	244	OWD	0
10-10-92	Cherokee Investment	Bray, H. Michael	134	181	WD	135.00 <sup>9/15</sup>
12-2-92	Bray, H. Michael	Roach, Robert	1360	74	WD	135.00 <sup>9/15</sup>

City	G.M.D.	L.D.	L.L.	Dimensions	Acreage				
					Return	Deed	Plat	Comp.	Used
		15	517						

Subdivision	Block	Lot	Plat Bk.	Page
OLDE FARM TRAIL EST		17		

Brief Legal Description



Property Acquired From:	MAP BLOCK PAR SUB	1527		113
Acct. No.	OLD: 1527	Photo	Call No	Map Block Parcel

NEW: 1509 104

Date	Grantor (From)	Grantee (To)	D.B.	Pg.	Type	W.D. Cons
9-15-87	William Hilton & BAKER, SARAH C.	0161A BLS Joint Venture	659	64	WD	89 <sup>20</sup>
5-5-90	BLS Land Developers Inc	Development, Ltd.	1191	303	WD	0
12-10-90	BLS Land Developers Development Ltd.	Cherokee Investments	931	276	WD	0
10-2-92	Cherokee Investments	Roach, Robert	1253	212	WD	0
10-2-92	" "	" " Re-Rec	1294	310	WD	15.15
10-2-92	" "	" "	1383	339	WD	0

City	G.M.D.	L.D.	L.L.	Dimensions	Acreage				
		15	517		Return	Deed	Plat	Comp.	Used

Subdivision	Block	Lot	Plat Bk.	Page
OLDE FARM MILL EST.		18		

Brief Legal Description





Property Acquired From:	MAP	BLOCK
Acct. No.	OLD: 1527	
	NEW: 1509	

PAR	SUB
114	
Photo	Call No
	105

1527		114
Map	Block	Parcel

Date	Grantor (From)	Grantee (To)	D.B.	Pg.	Type	W.D. Cons
9-15-87	William Nitton & BAKER, SARAH C	d/b/a BLS Joint Venture	659	64	WD	89 <sup>20</sup>
3-28-89	Charles BLS Land Developers, Inc	Charles Hodge Hodge, Paul R. &	787	208	WD	74 <sup>00</sup> / <sub>4</sub> lots
1-3-90	Charles Hodge, Paul R. &	Patricio M. Morris Morris, Steven B. &	844	222	WD	29 <sup>20</sup>
5/5/92	Patricia M. Morris Morris, Steven B. &	Hodge Const. Co., Inc	1218	156	DUP	10.00
			253	212	QCD	

City	G.M.D.	L.D.	L.L.	Dimensions	Acreage				
		15	517		Return	Deed	Plat	Comp.	Used

Subdivision	Block	Lot	Plat Bk.	Page
OLDE FARM MILL EST.		19	35	155

Brief Legal Description



Property Acquired From:
Acct. No.

Photo	Call No
-------	---------

15N09		106
Map	Block	Parcel

Date	Grantor (From)	Grantee (To)	D.B.	Pg.	Type	W.D.Cons
2/28/02	SARA SAVAGE, HUBBARD $\frac{1}{2}$	GREER, STEVEN H.	5165	476	WD	219 <sup>00</sup>
6/23/03	GREER, STEVEN H.	JANA M. GREER, STEVEN H. $\frac{1}{2}$	16291	308	QC	-0-
9/9/05	JANA M. GREER, STEVEN H. $\frac{1}{2}$	JILL G. AMATO, PATRICK W. $\frac{1}{2}$	8234	368	WD	268 <sup>00</sup>

City	G.M.D.	L.D.	L.L.	Dimensions	Acreage 1.57 AC				
		15	517		Return	Deed	Plat	Comp.	Used

Subdivision	Block	Lot	Plat	Bk.	Page
		"BAKER PROP."	42		108

Brief Legal Description



Property  
Acquired From:  
Acct. No.


MAP BLOCK PAR SUB  
 OLD: 1527 9  
 NEW: 1509 106  
 Call No

15-27 9  
 Map Block Parcel

Date	Grantor (From)	Grantee (To)	D.B.	Pg.	Type	W.D. Cons			
11-87	BAKER BUILDERS	SARAH C. BAKER, Wm H. E.	674	196	W	175.00			
5/3/94	SARAH C. BAKER, WILLIAM H. E.	RESOLUTION TRUST CORPORATION	1832	223	DUP	110.50			
5/4/94	CHEROKEE INVESTMENT + DEVELOPMENT LTD.	RESOLUTION TRUST CORPORATION	1832	226	QC	-0-			
5/5/94	RESOLUTION TRUST CORPORATION	FEDERAL NATIONAL MORTGAGE ASSOC.	1832	228	QC	110.50			
8/24/94	FEDERAL NATIONAL MORTGAGE ASSOC.	LARRY R. KUZIAK, PAMELA K. E.	1915	253	Special W/D	-0-			
6/30/98	Larry R. Kuziak, Pamela K. E.	SARA Savage, Hubbard E.	3193	268	W/D	180.00			
City		G.M.D.	L.D.	L.L.	Dimensions		Acreage		
			15	517			Return	Deed	
								1.57	
Subdivision						Block	Lot	Plat Bk.	Page
Brief Legal Description									

Vertical line on the left side of the page.

Vertical line on the right side of the page.




Name On Return:				15-27		9	
Name On Deed:		Photo		Call No.		Map	
Property Address:				Property Acquired From:			
Acquired By:	Deed Will	Approximate Date Acquired:	Recorded Yes No	D.B.	Pg.	Size: (Dim. or Ac.)	
Bounded By:	N.	S.	E.	W.			

Date	Grantor (From)	Grantee (To)	D.B.	Pg.	Type	W.D. Cons.
7/81	ROBERT L. & MARY R. GORDON	WILLIAM HILTON & SARAH C. BAKER	600	624	GC	37 <sup>30</sup>
7/81	" " "	" " "	307	824	W	
			357	535	Conveyance	
			357	537	Conveyance	60
			307	830	W	18 <sup>-</sup>
11-87	SARAH C. BAKER, Wm. H. &	BAKER, LOUIS & BAKER BUILDER'S D/B/A	674	194	W	-0

City	G.M.D.	L.D.	L.L.	Dimensions	Acreage to AC.				
					Return	Deed	Plat	Comp.	Used
		15	517					1.57	

Subdivision	Block	Lot	Plat Book	Page

Brief Legal Description: FOR 8P TAX YEAR 8.4 AC = USED FOR OLDE FARM MILL EST. S





Name On: Gordon, Robert L.  
 Return: Canton, Ga.

Photo:   
 Call No:   
 33

15.27   
 9   
 Map Block Parcel

Name On Deed:

Property Address:  $\frac{1}{5}$  SIXES RD.

Property Acquired From:

Acquired By: Deed Will Approximate Date Acquired: Recorded Yes No D.B. Pg. Size: (Dim. or Ac.)

Bounded By: N. S. E. W.

Date	Grantor (From)	Grantee (To)	D.B.	Pg.	Type	W.D. Cons.
2/16/67	COVINGTON, Geo. P. et ux		89	207	WD	5. $\frac{50}{IRS}$
4/20/67	COVINGTON, Myrtle A.	GORDON, Robert L.	90	226	WD	1. $\frac{10}{IRS}$
		" " "	151 196	482 53		None Combined

City	G.M.D.	L.D.	L.L.	Dimensions	Acreage, PART				
out	1019	15	517 516	10 AC.	Return	Deed	Plat	Comp.	Used
					25	-	21.5	25	25

Subdivision	Block	Lot	Plat Book	Page
1979 Parcel 9A & 9B Combined with this parcel on request			3	243

Brief Legal Description: 25Ac LL 516, 517  
 LD 15



Property Acquired From: MAP BLOCK PAR SUB  
 Acct. No. OLD: 1527 115  
 NEW: 1509 107


1527 115  
 Map Block Parcel

Date	Grantor (From)	Grantee (To)	D.B.	Pg.	Type	W.D. Cons
9-15-87	William Hilton & BAKER, SARAH C.	d/b/a BLS Joint Venture	659	64	WD	89 <sup>20</sup>
5-5-92	Inc	Development, Ltd.	1591	303	CWD	-
12-10-90	BLS Land Developers	Cherokee Investment	1253	276	WD	-
10-10-92	Development Ltd Cherokee Investments	Bray, H. Michael	1341	212 181	OOD WD	- 135 <sup>00</sup>
12-2-92	Bray, H. Michael	Knack, Robert	1360	74	WD	9 Lots 135 <sup>00</sup>

City	G.M.D.	L.D.	L.L.	Dimensions	Acreage				
		15	5/7	** .92 AC±	Return	Deed	Plat	Comp.	Used

Subdivision	Block	Lot	Plat Bk.	Page
OLDF FARM MILL EST.		20		

Brief Legal Description: .0464 AC± USED FOR R/W PER 1996 DEED 2544-266  
\*\* .02 AC± USED FOR R/W PER 2003 DEED 6540-146, 2/2/04



Property Acquired From:
Acct. No.

Photo	Call No

15N09		108
Map	Block	Parcel

Date	Grantor (From)	Grantee (To)	D.B.	Pg.	Type	W.D. Cons					
	DECEASED PADGETT, EARLON C.	PADGETT, WILLIAM THOMAS	PER TAXPAYERS RETURNS 1/26/06								
6/3/07	" " "	PADGETT, WINNIE C	9092	430	EXIS DEED	-0-					
City			G.M.D.	L.D.	L.L.	Dimensions	Acreage 2.90 AC				
				15	517		Return	Deed	Plat	Comp.	Used
Subdivision							Block	Lot	Plat Bk.	Page	
Brief Legal Description											



Name On Return:	MAP	BLOCK	PAR	SUB	15-27		9 F	
	OLD: 1527			009		Map	Block	Parcel
Name On Deed:	NEW: 1509			108				
Property Address:	Property Acquired From:							
Acquired By:	Deed Will	Approximate Date Acquired:	Recorded Yes No	D.B.	Pg.	Size: (Dim. or Ac.)		
Bounded By:	N.	S.	E.	W.				

Date	Grantor (From)	Grantee (To)	D.B.	Pg.	Type	W.D. Cons.		
10/80	ROBERT L. & GORDON, MARY R.	PADGETT, EARMON	294	75	W	5.2 <sup>50</sup>		
1/84	<sup>1/2 int.</sup> PADGETT, EARMON C.	<sup>1/2 int.</sup> PADGETT, MARY E.	382	260	W	-0-		
7/7/00	PADGETT, MARY E. (ESTATE)	PADGETT, EARMON C.	4210	203	EYES DEED	0-		
City		G.M.D.	L.D.	L.L.	Dimensions	Acreage 2.9 AC		
			15	517		Return Deed Plat Comp Used		
Subdivision					Block	Lot	Plat Book	Page
Brief Legal Description:								
"Mr. Gordon bought plat in office."								

