

Property Acquired From: 15-11-11-OLD: 1511	MAP	BLOCK	PAR	SUB	15-11		23B
Acct. No.			023	B	Map	Block	Parcel
	NEW: 1507		001				

Date	Grantor (From)	Grantee (To)	D.B.	Pg.	Type	W.D. Cons
6/88	INLAND - ROME, INC. F/K/A GA TRACTS	ALLATOONA ASSOCIATES	715	421	QC	4,698.20
3/90	PRINCETON ALLATOONA ASSOCIATES	HARBOR VIEW LTD. PARTNERSHIP.	852 858	298 270	Ltd W QC	6,643.60 -
<p>DELETE COMP. B.P.A. OFFICE REQUEST 9-1-93 WITH OWNER 15-11-25A</p>						

City	G.N.D.	L.D.	L.L.	Dimensions				Acreage				
		15	79	152	218	283	291	Return	Deed	Plat	Comp.	Used
			138	209	219	284	292					740.97
				320	285	286						
			139	210	221	286		Block	Lot	Plat	BK.	Page
			149	211	222	287			Tract			
			158	213	223	288						
			151	214	222	289						

Brief Legal Description



Property Acquired From:
Acct. No.

Photo	Call No
-------	---------

15N07		2
Map	Block	Parcel

Date	Grantor (From)	Grantee (To)	D.B.	Pg.	Type	W.D. Cons
8/8/06	PATRICIA H. ^E GREENE, JAMES B. JR	REES 573, LLC	8987	165	WD	776.00
5/30/07	REES 573, LLC	EARLY, WILLIAM L.	9638	133	LTD WD	-0-

City	G.M.D.	L.D.	L.L.	Dimensions	Acreage 1.94 AC				
		15	209		Return	Deed	Plat	Comp.	Used

Subdivision	Block	Lot	Plat Bk.	Page
		TRACT 1		

Brief Legal Description



18A

Name On Return:	MAP BLOCK OLD: 1511	PAR SUB 018 A	15-11		340
Name On Deed:	NEW: 1507	002	Map	Block	Parcel
Property Address:	Property Acquired From:				
Acquired By:	Deed Will <input type="checkbox"/> <input type="checkbox"/>	Approximate Date Acquired:	Recorded Yes <input type="checkbox"/> No <input type="checkbox"/>	D.B. <input type="checkbox"/> Pg. <input type="checkbox"/>	Size: (Dim. or Ac.)
Bounded By:	N.	S.	E.	W.	

Date	Grantor (From)	Grantee (To)	D.B.	Pg.	Type	W.D.Cons.					
1972	Rutledge, John Q.	Wheeler, Charles W.	130	116	W	100					
4/83	WHEELER, CHARLES W.	RICHARDS, FANNIE M. ^{Roy J.}	346	345	W	35 ⁰⁰					
12/88	RICHARDS, FANNIE M. ^{Roy J.}	GREENE, PATRICIA H. ^{JAMES B. JR.}	766	151	W	107 ⁹⁰					
City		G.M.D.	L.D.	L.L.	Dimensions		Acreage				
		1019	15	209	* 1.95 AC		Return	Deed	Plat	Comp.	Used
									198		198
Subdivision							Block	Lot	Plat Book	Page	
									7	30	
Brief Legal Description: * .027 AC ± USED FOR R/W PER 2002 DEED 53716-146. 11/5/02											



Name On Return: Rutledge, Canton, Ga	MAP OLD: 1511	BLOCK	PAR 018	SUB
Name On Deed:	NEW: 1507		Photo 003	Call

15-11		18
Map	Block	Parcel

Property Address: <i>W/ 1/5 HOLLY SPRINGS RD.</i>	Property Acquired From:			
Acquired By: Deed Will	Approximate Date Acquired:	Recorded Yes No	D.B. Pg.	Size: (Dim. or Ac.)
Bounded By: N.	S.	E.	W.	

Date	Grantor (From)	Grantee (To)	D.B.	Pg.	Type	W.D.Cons.
6/29/42	HAYNES, Mrs. J.E.	Rutledge, John Q	18	69	WD	
1922	Rutledge, J.B.	Wheeler, Charles W.	130	116	W.D.	100
4/2/09	Rutledge, John O Byron	Rutledge, Byron	3584	111	Adm. Deed	-0-
City		G.M.D.	L.D.	L.L.	Dimensions	Acreage 0.75
out		1019	15	209		Return 3, Deed 5, Plat -, Comp. 2.6, Used 2.6
Subdivision			Block	Lot	Plat Book	Page
Brief Legal Description: <i>2.6 Ac LL 209 * FOR 91 TAX. 115AC TAKEN FOR R/W PER DEED 950/201 LD 15</i>						



Property Acquired From:	MAP OLD: 1511	BLOCK	PAR 019	SUB
Acct. No.	NEW: 1507		Photo 004	Call No

15-11		19
Map	Block	Parcel

Date	Grantor (From)	Grantee (To)	D.B.	Pg.	Type	W.D. Cons
3-20-86	^{Jim} ^{Teresa} Norton, B.H. & Melrose	Eugene O. Adams, Ruth L.	518	86	L20	22.90
8/5/04	ADAMS, RUTH L.	EARLY WILLIAM L. M.D.	7311	332	WD	532. ⁰⁰

City	G.M.D.	L.D.	L.L.	Dimensions	Acreage				
		15	209	*1.40 AC	142	Return	Deed	Plat Comp.	Used
						187			

Subdivision	Block	Lot	Plat Bk.	Page
			27 7	8 30

Brief Legal Description * .017 AC ± Used For Pkw Per 2002 Deed 5336-188. 10/21/02



Name On **Kemp, J.L.**
 Return: **Canton, Ga. R-4**

Photo	Call No.

15-11		19
Map	Block	Parcel

Name On
Deed:

Property Address: **E/S SR 205**

Property Acquired From:

Acquired By: Deed Will Approximate Date Acquired: Recorded Yes No D.B. Pg. Size: (Dim. or Ac.)

Bounded By: N. S. E. W.

Date	Grantor (From)	Grantee (To)	D.B.	Pg.	Type	W.D.Cons.
3/21/52	RUTLEDGE, J.O.		25	209	WD	
12/84	KEMP, J.L. <i>estate</i>	NORTON, <i>(JIM TERESA B.H. MELROSE)</i>	435	200	W	35 ⁰⁰

City	G.M.D.	L.D.	L.L.	Dimensions	Acreage				
					Return	Deed	Plat	Comp.	Used
out	1019	15	209			DIM		2	2
Subdivision					Block	Lot	Plat Book	Page	
							7	30	

Brief Legal Description: **2Ac LL 209 LD 15**



Property Acquired From:
Acq. No.

Photo	Call No
-------	---------

1507		005
Map	Block	Parcel

Date	Grantor (From)	Grantee (To)	D.B.	Pg.	Type	W.D. Cons
1-28-94	HAYNES, THOMAS C.	ROLAND, TIM	1760	255	W/D	33.00
7/27/99	ROLAND, TIM	DELORES, B. ROLAND, TIM &	3742	339	W/D	-0-
4/8/04	DELORES B. ROLAND, TIM &	DELORES B. ROLAND, TIMOTHY C. &	7002	462	Qc	-0-

City	G.M.D.	L.D.	L.L.	Dimensions	Acreage 78 Ac				
		15	209		Return	Deed	Plat	Comp.	Used
Subdivision					Block	Lot	Plat Bk.	Page	
							46	115	
Brief Legal Description					ATTACHED				



Name On Haynes, A
Return: Canton, G

MAP -- BLOCK PAR -- SUB
 OLD: 1511 _____ 5 _____
 NEW: 1507 _____ 005 _____

1511		5
Map	Block	Parcel

60

Property Address: *E/S Holly Springs Rd.*

Property Acquired From: _____

Acquired By: _____	Deed Will _____	Approximate Date Acquired: _____	Recorded Yes _____ No _____	D.B. _____ Pg. _____	Size: (Dim. or Ac.) _____
--------------------	-----------------	----------------------------------	-----------------------------	----------------------	---------------------------


Bounded By: _____	N. _____	S. _____	E. _____	W. _____
-------------------	----------	----------	----------	----------

Date	Grantor (From)	Grantee (To)	D.B.	Pg.	Type	W.D. Cons.
10/22/63	HAYNES, H.C.		71	259	WD	
1/27/92	HAYNES, ^{DORIS} ARTHUR	HAYNES, THOMAS C	1124	218	WD	-0-
1-28-94	HAYNES, THOMAS C.	ROLAND, TIM	1760	254	QC	1.00

City	G.M.D.	L.D.	L.L.	Dimensions	Acreage	Return	Deed	Plat	Comp.	Used
out	1019	15	209	*.78 AC	1.49 1.76	1	DIM		2.26	2.26
Subdivision					Block	Lot	Plat Book	Page		

Brief Legal Description: 2.26 AC LL 209 *CORRECTED ACREAGE PER PLAT IN LD 15 OFFICE SEE ATTACHED. 12-98-93

Comp from deems



CORRECT ACREAGE

CLERK: PLEASE CROSS REFERENCE
TO WARRANTY DEED AT DEED BOOK
481, PAGE 590; AND WARRANTY
DEED AT DEED BOOK 71, PAGE 259
AND DEED BOOK 647, PAGE 359.

STATE OF GEORGIA
COUNTY OF CHEROKEE

AFFIDAVIT AFFECTING STATUS OF TITLE

NOW COMES DORIS HAYNES, who after being duly sworn, deposes
and says the following:

(1)

That she and her husband Arthur Haynes owned fee simple title
to a certain tract of land located in Land Lot 209 of the 15th
District, 2nd Section, Cherokee County, Georgia, as more
particularly shown on the plat of survey attached hereto as
Exhibit "A".

(2)

That the owners of property adjoining to the North, being
and Robin Kelley and Kay Kelley
Scott and Karen Dearborn, have encroached upon the property of
Arthur and Doris Haynes and have refused to remedy their
encroachment, said encroachment shown on said plat of survey.

(3)

That she has repeatedly attempted to contact the Dearborns
and Kelleys
to resolve the encroachment but has been unsuccessful.

(4)


That she is left with no alternative to file this Affidavit
and Robin Kelley and Kay Kelley
and cloud the title of Scott and Karen Dearborn, so that
purchasers and lenders dealing with said title will have actual
knowledge of the encroachment.

This 23rd day of April, 1993.

1/1 A 17.00 Atto: Leach, Hasey &
Lynch

Doris Haynes
Doris Haynes

Sworn to and subscribed before me
this 23rd day of April, 1993.




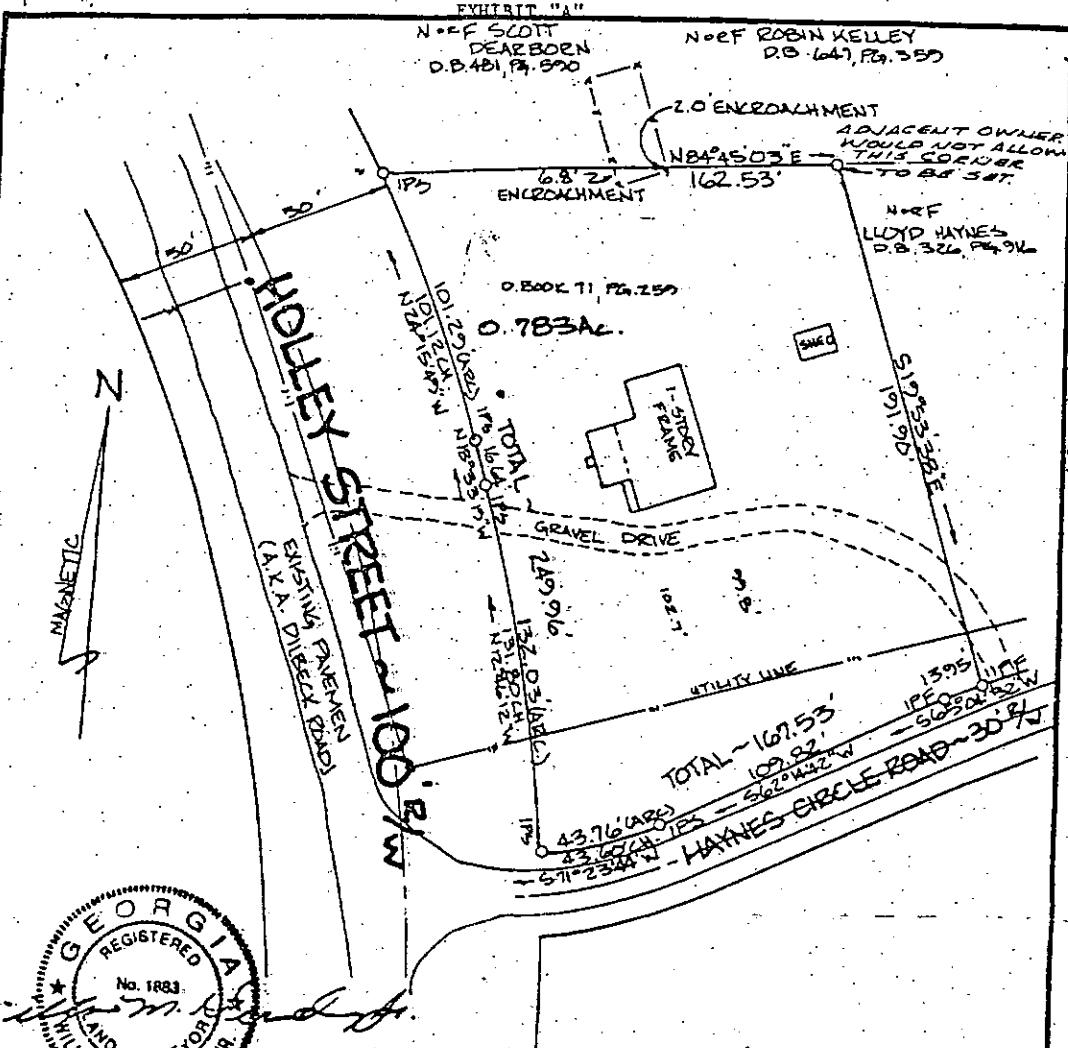
Linda Clark
Notary Public

My Commission Expires:
Notary Public, Pickens County, Georgia
My Commission Expires May 22, 1996.

Georgia, Cherokee County
Filed in office this 1st day of June 1993
at 3:30 PM. Recorded in Book 1485 Page 20
this 2 day of June 1993

Anne H. Leland
Clerk Superior Court





1485 021



EQUIPMENT: TOPCON GTS-3
 E.C. FIELD: 1:54,271 FEET
 E.C. PLAT: 1:66,627 FEET
 *4 REBAR @ CORNERS


I HAVE, THIS DATE, EXAMINED THE FIA OFFICIAL FLOOD HAZARD MAP AND HAVE DETERMINED THAT THIS PROPERTY IS NOT IN AN AREA HAVING SPECIAL FLOOD HAZARDS.

Rec 6-2-93

SURVEY & PLAT
 OF PROPERTY IN
 LAND LOT 209
 15TH DISTRICT, 2ND SECTION
 CHEROKEE COUNTY GEORGIA
 JULY 3, 1991 SCALE: 1"=50'
 MADE FOR
 ARTHUR & DORIS HAYNES
 PREPARED BY:
 HERNDON SURVEYING & DESIGN
 LAND SURVEYING/PLANNING
 DEVELOPMENT DESIGN & SUPERVISION
 1639 LOWER ROSWELL ROAD
 MARIETTA, GEORGIA 30068

#90116

ANNE M. RENEAU
 CLERK, SUPERIOR COURT OF CHEROKEE COUNTY




Name On Return:	MAP: BLOCK OLD: 1511	PAR 004	SUB Y	15-11		4Y
Name On Deed:	NEW: 1507	Photo 006	Call No	Map	Block	Parcel

Property Address:	Property Acquired From:				
Acquired By:	Deed Will	Approximate Date Acquired:	Recorded Yes No	D.B. Pg.	Size: (Dim. or Ac.)
Bounded By:	N.	E.	W.		

Date	Grantor (From)	Grantee (To)	D.B.	Pg.	Type	W.D. Cons.
5/79	HAYNES, WALTER	HAYNES, CLOYD	263	634	W	2 ⁰⁰

SKETCH WITH B.P. 209	S.M.D. L.D. 209	L.L.	Dimensions	Acreage 1.36 AC ±				
				Return	Deed	Plat	Comp	Used
	Subdivision		Block	Lot	Plat Book	Page		

Brief Legal Description:




Name On Return:	MAP: 1511 OLD: 1511	BLOCK	PAR: 004 SUB: V	15-11		4V
Name On Deed:	NEW: 1507		Photo: 007 Call No:	Map	Block	Parcel

Property Address:	Property Acquired From: 4A				
Acquired By:	Deed Will	Approximate Date Acquired:	Recorded Yes No	D.B. Pg.	Size: (Dim. or Ac.)
Bounded By:	N.	S.	E.	W.	

Date	Grantor (From)	Grantee (To)	D.B.	Pg.	Type	W.D. Cons.
3-79	HAYNES, H.C. Estate	HAYNES, ARTHUR	272	666	Exec Deed	-0-
8/81	HAYNES, ARTHUR	HAYNES, CLOYD	309	342	W	6. ⁰⁰
5/91	HAYNES, LLOYD	CHESTER, JOHNNY GRADY	988	64	W	6. ⁰⁰

City	G.M.D.	L.D.	L.L.	Dimensions	1.87 AC Acreage	2.232			
		15	208 309	1 AC	Return	Deed	Plat	Coma	Used
					3033	2			3.23
Subdivision					Block	Lot	Plat Book	Page	
						TR. 8.5	40	147	

Brief Legal Description:



Property Acquired From: 15-11 OLD: 1511	MAP BLOCK	PAR 004	SUB BB	15-11		488
Acct. No.		Photo 007	Call No A	Map	Block	Parcel
NEW: 1507						

Date	Grantor (From)	Grantee (To)	D.B.	Pg.	Type	W.D. Cons
3/19/92	CHESTER, JOHNNY GRADY	CHESTER, TAMMY & KENNETH	1162	70	W	16.00
2/28/01	CHESTER, TAMMY & KENNETH	BLACKBURN, SHELBY J. & FRANK E.	4484	301	WD	145.00

City	G.M.D.	L.D.	L.L.	Dimensions	Acreage				
		15	209		Return	Deed	Plat	Comp.	Used
								1 AC	1 AC H.P.

Subdivision	Block	Lot	Plat BK	Page
			41	191

Brief Legal Description





Name On Return:	MAP BLOCK PAR SUB OLD: 1511	4 2	15-11		42
Name On Deed:	NEW: 1507	108	Map	Block	Parcel


Property Address:	Property Acquired From: 46				
Acquired By:	Deed Will	Approximate Date Acquired:	Recorded Yes No	D.B. Pg.	Size: (Dim. or Ac.)
Bounded By:	N.	S.	E.	W.	

Date	Grantor (From)	Grantee (To)	D.B.	Pg.	Type	W.D. Cons.
?/81	MARTIN, LOUISE	MARTIN, BENNON	310	394	W	3 ⁵⁰
6/82	MARTIN, BENNON Franklin W.	KING, TERESA M. Frank R.	322	694	W	-
7-25-86	King, Teresa M.	Williams, Lynda	552	635	W.D.	54 ⁹²

City	G.M.D.	L.D.	L.L.	Dimensions	Acreage				
					Return	Deed	Plat	Comp.	Used
		15	209						


Subdivision	Block	Lot	Plat Book	Page
			19	81

Brief Legal Description:



Name On Return:	MAP OLD: 1511	BLOCK	PAR 028	SUB	15-11		28
Name On Deed:	NEW: 1507		009		Map	Block	Parcel
Property Address:	Property Acquired From: 46						
Acquired By:	Deed Will: ___	Approximate Date Acquired:	Recorded Yes ___ No ___	D.B. ___ Pg. ___	Size: (Dim. or Ac.)		
Bounded By:	N.	S.	E.	W.			

Date	Grantor (From)			Grantee (To)			D.B.	Pg.	Type	W.D. Cons.	
6/82	MARTIN, LOUISE			MARTIN, BENNON			323	483	W	3 ⁰⁰	
7/82	MARTIN, BENNON			JOHNSTON, SANDRA D.			324	863	W	34 ⁵⁰	
2/4/99	Johnston, Sandra D.			Field, Sandra M.			3503	275	W/D	-0-	
City		G.M.D.	L.D.	L.L.	Dimensions		Acreage				
			15	209			Return	Deed	Plat	Comp.	Used
								DIM			
Subdivision							Block	Lot	Plat Book	Page	
									20	107	
Brief Legal Description:									20	142	



Property Acquired From:
Acct. No.

Photo	Call No
-------	---------

15-7		10
Map	Block	Parcel

Date	Grantor (From)	Grantee (To)	D.B.	Pg.	Type	W.D. Cons
1/12/98	KAY RELLEY, ROBIN E	DOROTHY E. WOOTEN, JOHN W	2962	189	W/D	77.90
10/30/01	DOROTHY F. WOOTEN, JOHN W.	LANIER, GAIL D.	4918	399	WD	127.00
1/19/06	LANIER, GAIL D.	THE LANIER FAMILY TRUST	9282	239	WD	123.50
3/27/07	THE LANIER FAMILY TRUST	MOONEY, TERESA ANNE	9488	365	WD	-0-

City	G.M.D.	L.D.	L.L.	Dimensions	Acreage 165				
		15	209		Return	Deed	Plat	Comp.	Used

Subdivision	Block	Lot	Plat Bk.	Page

Brief Legal Description

Name On Return:

MAP BLOCK PAR SUB
OLD: 1511 026

15-11		26
Map	Block	Parcel

Name On Deed:

NEW: 1507 010

Property Address:

Property Acquired From: 46

Acquired By: Deed Will

Approximate Date Acquired:

Recorded Yes No

D.B. Pg.

Size: (Dim. or Ac.)

Bounded By:

N.

S.

E.

W.

Date	Grantor (From)	Grantee (To)	D.B.	Pg.	Type	W.D.Cons.
2/82	MARTIN, LOUISE	MARTIN, BENNON	317	448	W	3 ⁰⁰
8/82	MARTIN, BENNON	COPPENGER, RICHARD C.	327	779	W	34 ⁵⁰
7-87	Coppenger, Richard C.	Kelley, Robin & Kay	647	359	W	52 ⁰⁰

City	G.M.D.	L.D.	L.L.	Dimensions	Acreage				
		15	209		Return	Deed	Plat	Comp.	Used
						Dim		.65	.65

Subdivision	Block	Lot	Plat Book	Page

Brief Legal Description:



Property Acquired From: Acct. No.	MAP BLOCK OLD: 1511 NEW: 1507	PAR SUB 004 Photo G Call No 011	15-11 Map	Block	4G Parcel
--------------------------------------	--	---	--------------	-------	--------------

Date	Grantor (From)	Grantee (To)	D.B.	Pg.	Type	W.D. Cons
5/28/93	KAREN S. DEARBORN, SCOTT E.	CHILDRESS, DEETA V.	1498	188	WD	62.00
5/28/93	CHILDRESS, DEETA V.	C.W. III CHILDRESS, DEETA V.	1516	143	DC	-0-

City	G.M.D.	L.D.	L.L.	Dimensions	Acreage .84 AC. ±				
		15	209		Return	Deed	Plat	Comp.	Used
Subdivision					Block	Lot	Plat Bk.	Page	
Brief Legal Description									



Name On Return:

Photo Call No.

15-11 4G
Map Block Parcel

Name On Deed:

Property Address:

Property Acquired From: 4A

Acquired By: Deed Will Approximate Date Acquired: Recorded Yes No D.B. Pg. Size (Dim. or Ac.)

Bounded By: N. S. E. W.

Date	Grantor (From)	Grantee (To)	D.B.	Pg.	Type	W.D. Cons.
3-79	Haynes, H.C. Estate	Martin, Louise	258	243	Executors Deed	-0-
12/82	MARTIN, LOUISE	MARTIN, J.B.	335	338	Ind	-0-
9/85	Martin, J.B. ^{Louise}	Dearborn, Scott E. ^{Karens.}	481	590	WD	53.40
	City	G.M.D.	L.D.	- L.L.?	Dimensions	.84± Acreage 2.15 AC±
			15	209	Return	Deed Plat Comp Used
					3.233	3.23
	Subdivision	267	Block	Lot	Plat Book	Page
				TR.95		
Brief Legal Description:						




Name On Return:	MAP OLD: 1511	BLOCK	PAR 004	SUB	15-11		4*
Name On Deed:	NEW: 1507		Photo 012	Call No.	Map	Block	Parcel

Property Address:	Property Acquired From:				
Acquired By:	Deed <input type="checkbox"/> Will <input type="checkbox"/>	Approximate Date Acquired:	Recorded Yes <input type="checkbox"/> No <input type="checkbox"/>	D.B. <input type="checkbox"/> Pg. <input type="checkbox"/>	Size: (Dim. or Ac.)
Bounded By:	N.	S.	E.	W.	

Date	Grantor (From)	Grantee (To)	D.B.	Pg.	Type	W.D. Cons.
	PRENT. CC, Haynes et al	MARTIN, Louise Haynes	153	143	W	10 ⁰⁰
12/82	MARTIN, LOUISE DECEASED	J. B. & MARTIN, LOUISE	336	63	Ind	10 ⁰⁰ North
	MARTIN, J. B.	MARTIN, LOUISE	PER TAXPAYERS RETURN 3/2/06			

City	G.M.D.	L.D.	LL.	Dimensions	Acres	Return	Deed	Plat	Comp.	Used
		15	209	193x 258x 207 258	5.58 ACRES					5.57 AC
Subdivision					Block	Lot	Plat Book	Page		

Brief Legal Description: Corner SR. 205 E Holly Springs Rd. X NEW MAP # 15-7-13 COMBINED PER TAX ASSESSORS OFFICE REQUEST. 1/2/95 X .014 AC USED FOR R/W PER 2002 DEED 5417-406. 11/30/02



Name On Return:	MAP OLD: 1511	BLOCK
Name On Deed:	NEW: 1507	

PAR 004	SUB F
Photo	Call No
013	

15-11		4F
Map	Block	Parcel

Property Address:	Property Acquired From: 4A				
Acquired By:	Deed Will	Approximate Date Acquired:	Recorded Yes No	D.B. Pg.	Size: (Dim. or Ac.)

Bounded By:	N.	S.	E.	W.
-------------	----	----	----	----

Date	Grantor (From)	Grantee (To)	D.B.	Pg.	Type	W.D. Cons.
3-79	Haynes, A.C. Estate	Martin, Louise	258	243	Executed	
12/82	MARTIN, LOUISE	MARTIN, LOUISE	336	63	Ind	10 ⁰⁰

CITY	G.M.D.	L.D.	P.L.L.	Dimensions	Acreage 4.58 AC.							
WITH				SA	155	109	14	Return	Deed	Plat	Comp	Used
15 ASD				12				4.66				4.66
Subdivision							Block	Lot	Plat Book	Page		
								TR 9N				

Brief Legal Description:



Name On Return: <i>RT 4</i>	MAP OLD: <i>15-11</i>	BLOCK	PAR SUB <i>3</i>	<i>15-11</i>		<i>3</i>	
Name On Deed: <i>MASON, M</i>	NEW: <i>15-07</i>		Photo <i>014</i>	Con. No.	Map	Block	Parcel <i>39</i>
Property Address: <i>SE 1/3 SR 205</i>	Acquired From:						
Acquired By: Deed <input type="checkbox"/> Will <input type="checkbox"/>	Approximate Date Acquired:	Recorded Yes <input type="checkbox"/> No <input type="checkbox"/>	D.B. <input type="checkbox"/> Pg. <input type="checkbox"/>	Size: (Dim. or Ac.)			
Bounded By: N.	S.	E.	W.				

Date	Grantor (From)	Grantee (To)				D.B.	Pg.	Type	W.D.Cons.
<i>10/13/52</i>	<i>HAYNES, C.H.</i>					<i>25</i>	<i>405</i>	<i>W/D</i>	
<i>12/18/53</i>	<i>MASON, FLORA MAE</i>	<i>HAYNES, ELDORA</i>				<i>375</i>	<i>547</i>	<i>W</i>	<i>-0-</i>
<i>10/14/94</i>	<i>HAYNES, ELDORA</i>	<i>CAMPBELL, WILLIAM</i>				<i>1946</i>	<i>199</i>	<i>W/D</i>	<i>24.00</i>
City	G.M.D.	L.D.	L.L.	Dimensions	Acreage				
	<i>1019</i>	<i>15</i>	<i>209</i>	<i>430x128</i> <i>420</i>	Return	Deed	Plat	Comp.	Used
Subdivision					Block	Lot	Plat Book	Page	
							<i>23</i>	<i>101</i>	
Brief Legal Description: <i>H/L LL 209</i> <i>LD 15</i>									



Property Acquired From: _____
 Acct. No. _____
 MAP. BLOCK PAR SUB
 OLD: 1511 003. 1A
 NEW: 1507 015

15-11		3A
Map	Block	Parcel

Date	Grantor (From)	Grantee (To)	D.B.	Pg.	Type	W.D. Cons			
10/83	MASON, FLORA MAE	JONES, CHARLIE T. & VERA K.	370	307	W	15 ⁰⁰			
8-87	Jones, Charlie T. & Verna K.	Behrens, Charlotte M.	656	430	W	55.20			
10/90	BEHRENS CHARLOTTE M.	STATESMAN MORTGAGE CO.	924	5	DWP	-0-			
10/90	STATESMAN MORTGAGE CO.	SECRETARY OF HOUSING & URBAN DEVELOPMENT	924	7	LTD W	-0-			
6/91	SECRETARY OF HOUSING AND URBAN DEVELOPMENT	ALFRAMAN, KARL	1028	199	W	53 ⁰⁰			
8/29/96	ALFRAMAN, KARL	EMORY MERLE D. & GEORGE M.	2484	114	W/D	55.00			
City		G.M.D.	L.D.	L.L.	Dimensions	Acreage			
			15	209					
Subdivision						Block	Lot	Plat Bk.	Page
								23	36
Brief Legal Description									

—
—
—

—
—

—
—
—

Name On Return:	MAP OLD: 1511	BLOCK:	PAR 002	SUB	15-11		2
Name On Deed:	NEW: 1507		016		Map	Block	Parcel

Property Address:	Property Acquired From:
-------------------	-------------------------

Acquired By:	Deed Will: <input type="checkbox"/> <input type="checkbox"/>	Approximate Date Acquired:	Recorded Yes <input type="checkbox"/> No <input type="checkbox"/>	D.B. Pg.	Size: (Dim. or Ac.)
--------------	--	----------------------------	---	----------	---------------------

Bounded By:	N.	S.	E.	W.
-------------	----	----	----	----

Date	Grantor (From)	Grantee (To)	D.B.	Pg.	Type	W.D. Cons.
8/82	JARRET, SARAH S. ^{KEY 2 - 1/2}	HILLHOUSE, RONALD & CANTRELL, FRED	327	856	W	4 50
1/83	HILLHOUSE & CANTRELL	STAPLETON, M. ANN. ^{HORACE M.}	339	28	W	42 90
2/89	STAPLETON, M. ANN.	DAVISON, JOE FRANK JR. ^{GAROLYN SUE}	776	186	W	61 50

City	G.M.D.	L.D.	L.L.	Dimensions	Acreage				
		15	209		Return	Deed	Plat	Comp.	Used

Subdivision	Block	Lot	Plat Book	Page

Brief Legal Description:



Name On Return: **RT & CANTON**

Photo Call No.

15.11 Map 2 Block Parcel 58

Name On Deed: **JARRETT, Roy Louis**

Property Address: **SE/5 SR 205**

Property Acquired From:

Acquired By: Deed Will Approximate Date Acquired: Recorded Yes No D.B. Pg. Size (Dim. or Ac.)

Bounded By: N. S. E. W.

Date	Grantor (From)	Grantee (To)	D.B.	Pg.	Type	W.D.Cons.
12/3/68	Mrs CRACKEN, Hugh F		98	585	WD	7-10 RTT

9-27-75	JARRETT, Roy L.	JARRETT, JOE A.	186	174	WD	
--------------------	----------------------------	----------------------------	----------------	----------------	---------------	--

12/76	JARRETT, JOE A.	JARRETT, Roy L.	209	76	WD	
-------	-----------------	-----------------	-----	----	----	--

City	G.M.D.	L.D.	L.L.	Dimensions	Acreage				
					Return	Deed	Plat	Comp.	Used
	1019	15	209	108 x 182 220 x 128					

Subdivision	Block	Lot	Plat Book	Page

Brief Legal Description: **H/L LL 209 LD 15**



Property Acquired From:
 Acct. No.

Photo Call No

15N07
 Map Block Parcel
 17

Date	Grantor (From)	Grantee (To)	D.B.	Pg.	Type	W.D.Cons
9/27/99	THOMAS, MARIA D.	MARIA D. THOMAS, DAVID B.	3843	138	W/D	-0-

City	G.M.D.	L.D.	L.L.	Dimensions	Acreage 4.66				
		15	209		Return	Deed	Plat	Comp.	Used

Subdivision	Block	Lot	Plat Bk.	Page
		TR. BN		

Brief Legal Description




Name On Return:	MAP BLOCK	PAR SUB	40		
	OLD: 1511	004 U	15-11		40
Name On Deed:	NEW: 1507	Photo 017	Map	Block	Parcel

Property Address:	Property Acquired From:	4A			
Acquired By:	Deed Will	Approximate Date Acquired:	Recorded Yes No	D.B. Pg.	Size: (Dim. or Ac.)
Bounded By:	N.	S.	E.	W.	

Date	Grantor (From)	Grantee (To)	D.B.	Pg.	Type	W.D. Cons.
3-79	HAYNES, H.C. Estate	HAYNES, ARTHUR	272	666	Exec. Deed	-0
2/84	HAYNES, ARTHUR	WOODALL, WAYNE	387	172	W.	15 ⁰⁰
5/15/97	WOODALL, WAYNE	THOMAS, MARIA D.	8712	131/28	QC W/D	53.50

City	G.M.D.	L.D.	L.L.	Dimensions	Acreage				
		15	209		Return	Deed	Plat	Comp.	Used
						4.66			4.66
Subdivision					Block	Lot	Plat Book	Page	
						TR. 8N			

Brief Legal Description:



FOUND 5/86

Property	MAP	BLOCK	PAR	SUB		
Acquired From: 15-	OLD: 1511		004	AA		15-11
Acct. No.	-NEW: -1507		018			4AA
						Map
						Block
						Parcel

Date	Grantor (From)	Grantee (To)	D.B.	Pg.	Type	W.D. Cons		
1/1/83	HAYNES, DORSEY	GRAVLEY, LOYD JR.	338	143	W/D	8 ⁰⁰		
1/16/98	GRAVLEY, LOYD JR.	CANNON MANUFACTURED HOUSING GROUP, INC. S/B/A MARIETTA HOMES	3001	2166	W/D	43.10		
1/16/98	CANNON MANUFACTURED HOUSING GROUP, INC. S/B/A MARIETTA HOMES	GOOLSBY, JANE O.	3001	270	W/D	96.70		
1/16/98	GOOLSBY, JANE O.	GOOLSBY, JANE O. & SUZETTE	3001	284	QC	-0-		
9/6/07	GOOLSBY, JANE O.	GOOLSBY, STEVEN W.	9822	474	QC	-0-		
City		G.M.D.	L.D.	L.L.	Dimensions		Acreage	
			15	209			Return	Deed
							2.33	
Subdivision					Block	Lot	Plat	Bk. Page
Brief Legal Description								



Property
 Acquired From:
 Acc. No.:

Photo Call No

15-7 19
 Map Block Parcel

Date	Grantor (From)	Grantee (To)	D.B.	Pg.	Type	W.D. Cons
5/94	HARBOR VIEW LIMITED PARTNERSHIP	MJ-B. TRANAT, INC.	1845	001	QC <small>confirm 1619</small>	-0-
10/15/96	HARBOR VIEW INC	GOLD MILL, LLC	2535	226 189	QC <small>+ TRACTS</small> LTD <small>14,050.00</small> W/D	
10/15/96	HARBOR VIEW INC	" " "	2612	54	QC	-0-
1/6/98	PRATHER, ROBERT S.	SEE NOTE BELOW *	2916	26	LTD <small>FOR 18 AC</small> W/D <small>9.00</small>	
12/8/98	CHEROKEE COUNTY	F/K/A GOLD MILL, LLC BRIDGEMILL, LLC	3408	278	LTD <small>FOR 6.85 AC</small> W/D <small>IN OR W</small>	
City		G.M.B.	L.D.	L.L.	Dimensions	Acreage
			15		1363.74 AC 130.57 AC	1645.44 AC

1309.84 AC	Subdivision	1310.09	1317.78	1315.78 AC
(1309.92 AC)				

See Over for
 Current acreage

Brief Legal Description: 67.43 AC USED FOR BRIDGEMILL PHASE 1B. 12/12/97
 ** 25.21 AC. Used for PH I-A & 20.15 AC. Used for PH I-C. 12/28/97
 ** 5.15 AC + Used for Part PH I-E (1998) also 40.71 AC + used to Prather 15/22/20
 * THIS TRACT IS NOT BRIDGEMILL INSTEAD OF GOLD MILL ASSUMED TO BE IN ERROR ???

1309.84 AC. BRIDGEMILL
- 39.29 for PH-1F Dec 1
JULY 1998

1,270.55 AC ±

- 16.90 AC ± BRIDGEMILL
for PH-1D
AUG-1998

1,253.65 AC ±

- 21.40 AC ± BRIDGEMILL
PH-1G AUG 1998

1,232.25 AC ±

(1998) - SP15N08-112B = 5.24 AC

(1998) - SP15N08-112C = 9.4 AC ±

1,217.61 AC ±

(1999) + For PH = + 6.85 AC

1,224.46 AC

11.88 AC (BRIDGEMILL U-2A)

5.81 AC. U-2B PH-1

23.36 AC. U-2D

7.63 AC. U-2A PH-2

14.65 AC. U-2B PH-2

14.24 AC. U-3A

1999

1,146.89 AC ± Remaining 8/5/99

1999 SP19C - 63.02 AC

1,083.87 AC ± REMAINING 8/17/99

1999 - SP19D - 23.73 AC

1,060.14 AC ± REMAINING 10/13/99

- 16.45 PH-1H

- 18.86 PH-1I

- 10.99 U-3B

- 11.14 U-3C PH-1

- 37.45 U-1J

- 20.22 U-2C

- 945.03 AC ±

REMAINING 12/31/99

1999

Property Acquired From:
Acct. No.

Photo Call No

15N07
Map Block Parcel
19

ACREAGE AS OF 2/20/01

Date	Grantor (From)	Grantee (To)	D.B.	Pg.	Type	W.D. Cons
8/00	27.34 AC					
8/00	37.94 AC	USED FOR BRIDGEMILL UNIT 3D				
8/00	11.28 AC	USED FOR BRIDGEMILL UNIT 2G				
10/00	29.3 AC	USED FOR BRIDGEMILL UNIT 3E				
		<u>748.82 AC</u> as of Jan 2001				

City	G.M.D.	L.D.	L.L.	Dimensions	Acreage	Return	Deed	Plat	Comp.	Used
		15		930.38 AC	945.03 AC ±					
				835.92 AC						
				827.34 AC						

Brief Legal Description ~~14.65 AC USED FOR BRIDGEMILL UNIT 2E. 5/1/00~~
~~31.12 AC USED FOR BRIDGEMILL U-1K PH-1 & 5.82 AC USED FOR BRIDGEMILL U-1K PH-2~~
~~10.09 AC USED FOR BRIDGEMILL U-3F & 26 AC USED FOR BRIDGEMILL U-3C PH-2 & 25.43 AC USED~~

100
101
102
103
104
105
106
107
108
109
110
111
112
113
114
115
116
117
118
119
120
121
122
123
124
125
126
127
128
129
130
131
132
133
134
135
136
137
138
139
140
141
142
143
144
145
146
147
148
149
150
151
152
153
154
155
156
157
158
159
160
161
162
163
164
165
166
167
168
169
170
171
172
173
174
175
176
177
178
179
180
181
182
183
184
185
186
187
188
189
190
191
192
193
194
195
196
197
198
199
200

Property Acquired From: 15-1 OLD: 15-11 MAP BLOCK PAR SUB: 23 1A
 Acct. No: 231 NEW: 15-07 019

15-11		23A
Map	Block	Parcel

Date	Grantor (From)	Grantee (To)	D.B.	Pg.	Type	W.D. Cons
6/88	INLAND-ROME INC. E/K/A GR. KRAFT	COTTON STATES PROPERTIES, LTD.	715	443	QC	2,344 ²
6/88	COTTON STATES PROP LTD	PRINCETON ASSOCIATES	715	457	LTD W/D	969 ⁸⁰
6/88	COTTON STATES PROP LTD	" "	715	465	LTD W/D	1,495 ³⁰
3/90	PRINCETON ASSOCIATES & ABHATONA ASSOCIATES	HARBOR VIEW LTD. PARTNERSHIP	858	270	QC	-0-
3/90	PRINCETON ASSOCIATES	HARBOR VIEW LTD. PARTNERSHIP	858	324	LTD W	2 TRACTS 3,321. ⁶⁰
1/90	JACKSON, MARY E	" " "	882	214	-	for mineral int. in L. 6

City	G.M.D.	L.D.	L.L.	Dimensions	Acreage <u>1670.44 AC.</u>			
		15	6,7,8		Return	Deed	Plat	Comp. Used
			64,65	1645.44 AC		324.78		324.78

Subdivision	Block	Lot	Plat	BK.	Page
	TRACTS	G, D, I, H, E, F, C			

Brief Legal Description: PARCELS 15-3-22, 15-10-3 15-11-23B & 23C, 15-13-63 248-2 & 3 ALL
Deed 715/457 for part int. 715/465 for remainder int. COMBINED PER OWNER
 & B.O.A. OFFICE REQUEST, 9-93 * SEE OVER FOR ALL L.I. →

14 IH DIST 21st DIST

55

15 IH DIST

287

7 291

8 292

64 293

65 154

60 155

81 294

82

135

136

137

152

153

288

289

360

602

603

83

79

138

139

149

150

151

209

210

211

213

214

218

219

220

221

222

223

282

283

284

285

286

Property Acquired From:
Acct. No.

Photo	Call No

Map	Block	Parcel

Date	Grantor (From)	Grantee (To)	D.B.	Pg.	Type	W.D. Cons

City	G.M.D.	L.D.	L.L.	Dimensions	Acreage				
					Return	Deed	Plat	Comp.	Used

Subdivision	Block	Lot	Plat Bk.	Page

Brief Legal Description

- 748.82 AC AS OF JAN. 2001
- 20.69 AC FOR BRIDGE MILL U-2I
- 17.53 AC FOR BRIDGE MILL U-3I PH-1
- 23.03 AC FOR BRIDGE MILL U-2F
- 32.44 AC FOR BRIDGE MILL U-25

(8/21/01) - 655.13 AC. AS OF 8/21/01

24.51 AC FOR BRIDGE MILL U-35

680.62 AC AS OF 8/27/01

(10/15/01) - 22.40 AC FOR BRIDGE MILL U-3G

608.22 AC (AS OF 10/15/01)

(11/21/01) - 6.72 AC FOR BRIDGE MILL U-3I-PH-2

601.5 AC (AS OF 11/21/01)

(11/21/01) - 18.74 AC FOR BRIDGE MILL U-3H

582.76 AC. (AS OF 11/21/01)

(5-20-01) - 31.32 AC FOR BRIDGE MILL U-3K

551.44 AC (AS OF 5/20/02)

- 24.00 AC FOR BRIDGE MILL U-3L. PH-1 (5/24/02)

527.44 AC (AS OF 5/24/02)

- 17.46 AC FOR BRIDGE MILL U-3L. PH-2 (6/18/02)

509.98

- 9.39 AC FOR BRIDGE MILL U-4A (6/18/02)

500.59 AC AS OF (6/18/02)

- 26.75 AC FOR BRIDGE MILL U-4B (8/13/02)

473.84 AC (AS OF 8/13/02)

- 18.27 AC FOR BRIDGE MILL U-3L PH-3 (8/28/02)

456.57 AC (AS OF 8/28/02)

Property Acquired From:
Acct. No.

Photo	Call No

Map	Block	Parcel

Date	Grantor (From)			Grantee (To)			D.B.	Pg.	Type	W.D.*Cons	
City		G.M.D.	L.D.	L.L.	Dimensions		Acreage				
							Return	Deed	Plat	Comp.	Used
Subdivision						Block	Lot	Plat Bk.	Page		
Brief Legal Description											

2002 Deed
5493-15

455.57 AC
- .05 AC + R/W USED

455.52 AC + AS OF 12/10/02

- 11.94 AC FOR U-4C PH-III (2/1/03)

443.58 AC AS OF 2/7/03

- 20.77 AC USED FOR U-4C PH-II (6/8/03)

422.81 AC AS OF (2/28/03)

- 21.79 AC. U-4E PH I

401.02 AC. 3/7/03

- 2.28 AC SOLD TO FIELDS LANDING LLC
PER 2002 DEED 5740/35

398.74 AC 3/8/03

+ 2.83 AC BOUGHT FROM

FIELDS LANDING LLC
PER 2002 DEED 5740-40.

401.57 AC 3/21/03

- 21.58 AC USED FOR U-E PH-II
6/17/03

379.99 AC AS OF 6/17/03

- 13.40 AC USED FOR U-4D PH-1A
(7/7/03)

366.59 AC AS OF 7/7/03

- 1.00 AC FOR SPLIT

365.59 AC AS OF 9/5/03

- 14.74 AC Used for U-D PH-III I.B. 9/23/03
- 29.20 AC Used for PH-1.4G 9/23/03

321.65 AC as of 9/23/03

- 17.94 AC USED FOR U-4F PH-1 (12/4/03)

303.71 AC (AS OF 12/8/03)

- 6.88 AC FOR U-4I PH-1

296.83 AC (AS OF 1/22/04)

- 10.72 AC FOR U4D PH-1

286.11 AC AS OF 3/2/04

Property Acquired From:
Acct. No.

Photo	Call No

Map	Block	Parcel

Date	Grantor (From)	Grantee (To)	D.B.	Pg.	Type	W.D.Cons

City	G.M.D.	L.D.	L.L.	Dimensions	Acreage				
					Return	Deed	Plat	Comp.	Used

Subdivision	Block	Lot	Plat	Bk.	Page

Brief Legal Description

286.11 ACt AS OF 3/9/04
- 13.41 AC FOR U-4I PH-2

272.7 ACt AS OF 5/23/04
- 17.25 AC FOR U-4F PH-2

255.45 AC AS OF 7/6/04
- 40.4 AC FOR U-4H

215.05 AC AS OF 7/23/04
- 41.20 AC FOR UNIT - 4K

173.85 AC AS OF 10/22/04
- 23.44 AC FOR 8004 SPLIT
ISN08-118M

150.41 AC AS OF 11/15/04
- 25.64 AC FOR UNIT 4L

124.77 AC AS OF 12/30/04
- 54.66 AC SPLIT TO ISN07-51

70.11 ACt AS OF 3/1/05

- 2.56 AC FOR SPLIT ISN07-19F

67.55 ACt AS OF 3/1/05

- 1.43 AC FOR SPLIT ISN07-19G

66.12 ACt AS OF 3/1/05

- 35.59 AC FOR SPLIT ISN07-19H

30.53 ACt AS 3/1/05

- 1.27 AC FOR SPLIT ISN08-24A

29.26 ACt AS OF 3/1/05

- 21.21 AC FOR BRIDGEMILL U-4M

8.05 ACt AS OF 3/21/05

- .85 AC FOR SPLIT 195

7.2 ACt AS OF 8/1/05

Property Acquired From:
Acct. No.

Photo	Call No
-------	---------

15ND07		19
Map	Block	Parcel

Date	Grantor (From)			Grantee (To)			D.B.	Pg.	Type	W.D. Cons
City	G.M.D.	L.D.	L.L.	Dimensions		Acreage				
						Return	Deed	Plat	Comp.	Used
Subdivision						Block	Lot	Plat Bk.	Page	
Brief Legal Description										

7.2 AC F

-1.51 AC Split 19K]

5.69 AC F AS OF 9/21/05

Property Acquired From:
Acet. No. 19

Photo	Call No

15-7		19A
Map	Block	Parcel

Date	Grantor (From)	Grantee (To)	D.B.	Pg.	Type	W.D. Cons
5/16/94	HARBOR VIEW LIMITED PARTNERSHIP	CHEROKEE COUNTY	1835	290		-0-

City	G.M.D.	L.D.	L.L.	Dimensions	Acreage				
			63.64		Return	Deed	Plat	Comp.	Used
		15	81.82			25±			25±
Subdivision 83,135					Block	Lot	Plat Bk.	Page	
							47	12	

Brief Legal Description



Property Acquired From:
Acct. No. 19

Photo	Call No
-------	---------

15-7		19B
Map	Block	Parcel

Date	Grantor (From)	Grantee (To)	D.B.	Pg.	Type	W.D. Cons
7/12/97	GOLD MILL, LLC	BRIDGEMILL GOLF VENTURE	2784	115	LTD W/D	11 TRACTS 1,807. ⁸⁰

City	G.M.D.	L.D.	L.L.	Dimensions	Acreage 214.87 AC TOTAL				
					Return	Deed	Plat	Comp.	Used
214.17 AC			65,79	214.73 AC					
213.39 AC									
214.38 AC		15	80,136	*214.83 AC					
213.26 AC									
213.19 AC Subdivision				137, 138, 222, 291, 292	Block	Lot	Plat	Bk.	Page
GOLF COURSE TRACTS				150, 151, 223		TRACTS			62
Brief Legal Description				152, 153, 283		1 THRU 10	54		THRU 71
				209, 210, 284		E 11A			
*D.04 AC USED FOR R/W PER				211, 219, 285					
DEED 5403/139 - 11/12/02				220, 221, 286					



Property Acquired From: 19
Acct. No.

Photo	Call No
-------	---------

15N07		19C
Map	Block	Parcel

Date	Grantor (From)	Grantee (To)	D.B.	Pg.	Type	W.D. Cons
1/27/99	BRIDGEMILL, LLC	CHEROKEE COUNTY SCHOOL SYSTEM	3518	600	LTD W/D	-0-

City	G.M.D.	L.D.	L.L.	Dimensions	Acreage				
					Return	Deed	Plat	Comp.	Used
		15	135 136	*162.80 AC		63.02			63.02
			153 154 155		Block	Lot	Plat	Bk.	Page
Brief Legal Description * .2167 AC ± USED FOR R/W PER 2002 DEED 5329-433. 10/21/02									





Property Acquired From: 19
Acct. No.

Photo Call No

15N07
Map Block Parcel
19D

Date	Grantor (From)	Grantee (To)	D.B.	Pg.	Type	W.D. Cons
5/12/99	BRIDGEMILL, LLC	ACD CHEROKEE, LLC CHEROKEE APARTMENTS, LLC	34678	317 305	QC LTD W/D	1,150. ⁰⁰
		CBT CHEROKEE, LLC				
4/12/07	ACD CHEROKEE, LLC CBT CHEROKEE, LLC	MCN APARTMENTS, LLC CHEROKEE APARTMENTS, LLC	5257	486	WD	1,066. ⁰⁰
11/15/05	MCN APARTMENTS, LLC	CHEROKEE APARTMENTS, LLC	8392	387	WD	7,875. ⁰⁰
12/12/06	CHEROKEE APARTMENTS, LLC	PRESTON GLEN, LLC	9313	928	CD	-0-
12/5/05			8451	177	WD	-0-

City	G.M.D.	L.D.	L.L.	Dimensions	Acreage				
		15	152		Return	Deed	Plat	Comp.	Used
			153			23.73			23.73

Subdivision	Block.	Lot	Plat	Bk.	Page

Brief Legal Description: *INTEREST ADDED PER CORR. Q/C 5257-484 10/7/02



Property Acquired From: 19
Acct. No.

Photo	Call No
-------	---------

15ND7		19F
Map	Block	Parcel

Date	Grantor (From)	Grantee (To)	D.B.	Pg.	Type	W.D. Cons
12/13/04	GOLD MILL, LLC	INNOVATIVE CAPITAL, LLC	7666	46	LSD	630.00
01/13/05	XXXXXXXXXXXXXXXXXXXX	XXXXXXXXXXXXXXXXXXXX	0000	0000	0000	0000

City	G.M.D.	L.D.	L.L.	Dimensions	Acreage				
		15	136 153		Return	Deed	Plat	Comp.	Used
								2.56	2.56 N.P.

Subdivision	Block	Lot	Plat Bk.	Page
		TRACT 8		

Brief Legal Description



Property Acquired From: 19
Acct. No.


Photo	Call No
-------	---------

15N07		19G
Map	Block	Parcel

Date	Grantor (From)	Grantee (To)	D.B.	Pg.	Type	W.D.Cons
12/28/04	PR/A God Mill LLC BRIDGEMILL, LLC	MOUNTAIN EXPRESS OIL COMPANY	7625	194	LTD WD	720. ⁰⁰

City	G.M.D.	L.D.	L.L.	Dimensions	Acreage				
		15	152 153		Return	Deed	Plat	Comp.	Used
						1.43			1.43
Subdivision					Block	Lot	Plat	Bk.	Page
						TRACT 6			

Brief Legal Description



Property Acquired From: 19
Acct. No.

Photo	Call No
-------	---------

15ND07		19H
Map	Block	Parcel

REC
3/21/08

Date	Grantor (From)	Grantee (To)	D.B.	Pg.	Type	W.D. Cons
12/10/04	BRIDGEMILL LLC	BRIDGEMILL PROPERTY OWNERS ASSOCIATION, INC.	7630	341	GIFT DEED	-0-
6/3/05	BRIDGEMILL PROPERTY OWNERS ASSOCIATION, INC.	BRIDGEMILL GOLF VENTURE, LLC	10131	472	DEED OF GIFT	-0-

City	G.M.D.	L.D.	L.L.	Dimensions	Acreage				
		15	150 210	AMENITY TRACT	Return	Deed	Plat	Comp.	Used
						35.59			35.59
	Subdivision		211 222 223		Block	Lot	Plat	Bk.	Page

Brief Legal Description





Property Acquired From: 19
Acct. No.

Photo	Call No
-------	---------

15N07		19K
Map	Block	Parcel

Date	Grantor (From)	Grantee (To)	D.B.	Pg.	Type	W.D. Cons
5/30/05	BRIDGEMILL, LLC	MCF, LLC, TRUSTEE	8156	140	LTD WD	500.00
8/9/05	MCF, LLC, TRUSTEE	VINCE MEROLLA ENTERPRISES, INC.	8156	144	LTD WD	500.00
10/18/07	VINCE MEROLLA ENTERPRISES, INC.	LIBERTY POINTE ENTERPRISES, LLC	9912	145	LTD WD	1,000.00

City	G.M.D.	L.D.	L.L.	Dimensions	Acreage				
					Return	Deed	Plat	Comp.	Used
		15		153 X 1.34 AC		1ST			1ST
Subdivision					Block	Lot	Plat Bk.	Page	
						TRACT 7			

Brief Legal Description	* 1.63 AC Used For R/Ws PER 2006 DEEDS 81643-176
8580-188. 6/9/06	



Name On Return:

MAP BLOCK PAR SUB
 OLD: 1511 006

15-11		6
Map	Block	Parcel

Name On Deed:

NEW: 1507 020

Property Address:

Property Acquired From:

Acquired By: Deed Will: Approximate Date Acquired: Recorded Yes No: D.B. Pg. Size: (Dim. or Ac.)


Bounded By: N. S. E. W.

Date	Grantor (From)	Grantee (To)	D.B.	Pg.	Type	W.D. Cons.
8/82	ARTHUR & DORIS HAYNES	HAYNES, LLOYD	326	916	W	3 ⁰⁰ 1/2 ⁰⁰
11/17/99	HAYNES, LLOYD	50% INT + BETTY JO & HAYNES, LLOYD NORMAN	3916	232	W/D	-0-
8/30/05	ESTATE HAYNES, LLOYD NORMAN	THE LLOYD NORMAN HAYNES TESTAMENTARY TRUST 50% INT.	8198	324	EX'S DOA	-0-

City	G.M.D.	L.D.	L.L.	Dimensions	Return	Deed	Plat	Comp	Used
		15	207 208 209	30.08± 33.19±	23.27±			39±	39.5±

Subdivision	Block	Lot	Plat Book	Page
225				

Brief Legal Description: PARCEL 4 COMBINED PER OWNER & B.O.A. OFFICE
 REQUEST 6-21-94



Name On Return: Haynes, Lloyd
Canton, Ga. R-4

Photo	Call No.
-------	----------

15-11		6
Map	Block	Parcel

62

Name On Deed:

Property Address: *1/5 HOLLY SPRINGS RD.*

Property Acquired From:

Acquired By:	Deed Will	Approximate Date Acquired:	Recorded Yes No	D.B. Pg.	Size (Dim. or Ac.)
--------------	-----------	----------------------------	-----------------	----------	--------------------

Bounded By:	N.	S.	E.	W.
-------------	----	----	----	----

Date	Grantor (From)	Grantee (To)	D.B.	Pg.	Type	W.D. Cons.
1/27/53	CHADWICK, Mrs. J. N.	5AC	45	271	WID.	
8/5/65	HAYNES, Mrs. J. E.	3B	80	319	WID.	
2/15/67	HAYNES, Arthur		89	248	WID.	

City	G.M.D.	L.D.	L.L.	Dimensions	Acreage				
					Return	Deed	Plat	Comp.	Used
out	1019	15	208 207		5 1/2	43		47	43
Subdivision					209, 225	Block	Lot	Plat Book	Page
					40				

Brief Legal Description: ~~3AC~~ LL 207, 208, 209, 225
LD 15




Property Acquired From: 15-1	MAP OLD: 1511	BLOCK PAR 006	SUB E	15-11		6E
Acct. No.	NEW: 1507	020	A	Map	Block	Parcel

Date	Grantor (From)	Grantee (To)	D.B.	Pg.	Type	W.D. Cons
12/91	HAYNES, LOYD	HAYNES, TIMOTHY LOYD	1103	103	LS	-D-

City	G.M.D.	L.D.	L.L.	Dimensions	Acreage 2.15 AC = 3.11				
		15	208	2.11 AC	Return	Deed	Plat	Comp.	Used
			209			3.11			3.11
Subdivision					Block	Lot	Plat Bk.	Page	
						TR'S 1 & 2			
Brief Legal Description									

A diagram consisting of a vertical line intersected by four horizontal lines. Below the horizontal lines is a rectangular box containing the number '100'.

100




Name On Return:	MAP: 15-11	BLOCK:	PAR: 4	SUB: L	15-11		4L
Name On Deed:	NEW: 15-07		Plot: 021	Call No.:	Map	Block	Parcel

Property Address:	Property Acquired From: 4A			
Acquired By: Deed Will	Approximate Date Acquired:	Recorded Yes No	D.B. Pg.	Size: (Dim. or Ac.)
Bounded By: N.	S.	E.	W.	

Date	Grantor (From)	Grantee (To)	D.B.	Pg.	Type	W.D. Cons.
3-79	HAYNES, H.C. Estate	HAYNES, Dorsey	260	574	Sec Dead	-0-
2/81	HAYNES, DORSEY	HAYNES, Lloyd	299	862	W/S	-0-
5/9/07	HAYNES, LLOYD NORMAN ESTATE	THE LLOYD NORMAN HAYNES TESTAMENTARY TRUST	9582	252	EX'IS DOA	-0-

City	G.M.D.	L.D.	L.L.	Dimensions	Acreage 2.23 AC				
Subdivision					Return	Deed	Plat	Comp.	Used
		15	208			3.238			3.238
					Block	Lot	Plat Book	Page	
						TR. 75			

Brief Legal Description:





Property Acquired From:
Acct. No.

Photo	Call No
-------	---------


15N07		22
Map	Block	Parcel

Date	Grantor (From)	Grantee (To)	D.B.	Pg.	Type	W.D. Cons		
1/3/01	CANTRELL, MICHAEL D.	CHESTER, TONY WAYNE	4415	319	WD	FOL 2 AC 54 ⁰⁰		
1/18/01	CANTRELL, MICHAEL D	" " "	4419	16	WD	FOL 1.43 AC 29.00		
9/28/01	CHESTER, TONY WAYNE	KATHERINE A. LEE, RONALD E.	4813	487	WD	171 ⁰⁰		
City		G.M.D.	L.D.	L.L.	Dimensions	Acreage		
			15	208	*1.02 ac +36 ac	2.38 ac		
					Return	Deed		
						Plat Comp.		
						Used		
						3.43		
Subdivision					Block	Lot	Plat Bk.	Page
						TRACT C	65	102
Brief Legal Description					*ACREAGE ADJUSTED PER 2001 DEED 4813/487 - 12/11/01			



Name On Return:	MAP	BLOCK	PAR	SUB	15-11		4T
	OLD: 1511		004	T	Map	Block	Parcel
Name On Deed:	NEW: 1507		022				
Property Address:	Property Acquired From: 4 A						
Acquired By:	Deed _____ Will _____	Approximate Date Acquired:	Recorded Yes _____ No _____	D.B. _____ Pg. _____	Size: (Dim. or Ac.)		
Bounded By:	N.	S.	E.	W.			

Date	Grantor (From)	Grantee (To)	D.B.	Pg.	Type	W.D. Cons.			
3-79	HAYNES, H.C. Estate	HAYNES, H.C. JR.	265	108	Exec. Deed	-0-			
9/84	HAYNES, H.C. JR.	HAYNES, LLOYD	419	215	W	3 ⁰⁰			
7/26/97	HAYNES, LLOYD	CANTRELL, MICHAEL D.	2793	206	W/D	18 ⁰⁰			
	City	G.M.D.	L.D.	L.L.	Dimensions	4.43 AC Acreage 4.23 AC			
			15	208	3.43 AC				
					Return	Deed	Plat	Comp.	Used
						3233			323
	Subdivision	Block	Lot	Plat Book	Page				
			TR. 65						
Brief Legal Description: ADJUSTED ADJUSTED ACREAGE PER 1997 DEED 2793-206. 11/13/97									
** PARCEL 22A COMBINED W/ THIS PARCEL 1998									



Property
 Acquired From:
 Acct. No. 22

Photo Call No

15-7
 Map

Block

22A
 Parcel

1998
 DELETED

Date	Grantor (From)	Grantee (To)	D.B.	Pg.	Type	W.D. Cons
7/19/96	HAYNES, LLOYD	CASTRELL, MICHAEL D	2448	259	W/D	24.00

COMBINED WITH
 TAX ASSESSORS
 MAPPINGS
 2/19/01


City	G.M.D. L.D.	L.L.	Dimensions	Acreage				
				Return	Deed	Plat	Comp.	Used
	15	208					2.0	2
Subdivision				Block	Lot	Plat Bk.	Page	

Brief Legal Description

112







Name On Return:	MAP OLD: 1511	BLOCK	PAR 004	SUB E	15-11	Map	Block	Parcel 4E
Name On Deed:	NEW: 1507		Photo 023	Call No.				

Property Address:	Property Acquired From: 4A				
Acquired By:	Deed Will	Approximate Date Acquired:	Recorded Yes No	D.B. Pg.	Size: (Dim. or Ac.)
Bounded By:	N.	S.	E.	W.	

Rec 3/16/04

Date	Grantor (From)	Grantee (To)	D.B.	Pg.	Type	W.D. Cons.
3-79	Haynes, H.C. Estate	Haynes, Hollis	258	240	Executor Deed	-0
3/83	HAYNES, HOLLIS	REVISED STOLTE, DONNA L.	387	416	W	12 ⁰⁰
7/16/04	STOLTE, DONNA L.	BECKY W. MAY, CHARLES RANDY	7237	474	WD	120 ⁰⁰

City	G.M.D.	L.D.	L.L.	Dimensions	Acreage				
		15	15 208	X3.31 AC ±	Return	Deed	Plat	Comp.	Used
						3.233			3.25
Subdivision					Block	Lot	Plat Book	Page	
						TR. 5, 5			

Brief Legal Description: ~~X~~ ADJUSTED ACREAGE PER 2004 DEED 7237-474, 11/15/04

NO. 1000
3000
1000

1000


Name On Return:	MAP OLD: 1511	BLOCK	PAR 004	SUB R	15-11	4R	
Name On Deed:	NEW: 1507		Photo 024	Call No.			Map

Property Address:	Property Acquired From: 4A					
Acquired By:	Deed _____ Will _____	Approximate Date Acquired:	Recorded Yes _____ No _____	D.B. _____ Pg. _____	Size: (Dim. or Ac.)	
Bounded By:	N.	S.	E.	W.		

Date	Grantor (From)	Grantee (To)	D.B.	Pg.	Type	W.D. Cons.
3-79	HAYNES, H.C. Estate	HAYNES, Roy D.	262	395	Exec Deed	-0-
12/82	HAYNES, Roy D.	DOBBS, JOHN Rex	335	336	W	10 ⁰⁰

City	G.M.D.	L.D.	L.L.	Dimensions	Acreage					
					Return	Deed	Plat	Comp.	Used	
		15	207 208			3.233				3.23
Subdivision					Block	Lot	Plat Book	Page		
						TR. 4/5				

Brief Legal Description:





Property Acquired From:
Acct. No.

Photo Call No

1507 25
Map Block Parcel

Date	Grantor (From)	Grantee (To)	D.B.	Pg.	Type	W.D.Cons
3-17-94	CARLISLE James Frederick	(* See over) CARLISLE, Helen C.	1779	343	Ed	-0-
10/10/00	CARLISLE, HELEN C. DOWDAKIN, JAMES D. &	HEART, JANIL WEISS	4340	86	Q/C	35.00
11/10/00	HEART, JANIL WEISS	WEISS DAVID LEE	4363	4516	QC	-0-
3/8/01	WEISS, DAVID LEE	HEART, JANIL WEISS WEISS, DAVID LEE &	4494	225	QC	-0-
4/16/01	WEISS, DAVID LEE	HEART, JANIL WEISS	4561	144	Q/C	-0-
8/4/06	HEART, JANIL W.	WEISS DAVID L	8958	386	QC	-0-
City		G.M.D.	L.D.	L.L.	Dimensions	Acreage
			15	207 208		2.23
Subdivision		Block	Lot	Plat Bk.	Page	
			TR 4N Pt.			
Brief Legal Description						

BK 1779 PG 343

Carlisle, James Frederick
to Estate

Carlisle, Helen E.

Prior deed also listed - ownership

Deardarlin, James D. †

Carlisle, Helen E.


Name On Return:	MAP BLOCK PAR SUB OLD: 1511	4 P	15-11		4P
Name On Deed:	NEW: 1507	023	Call No	Map	Block Parcel

Property Address:	Property Acquired From: 4A			
Acquired By: Deed Will	Approximate Date Acquired:	Recorded Yes No	D.B. Pg.	Size (Dim. or Ac.)
Bounded By:	N.	S.	E.	W.

Date	Grantor (From)	Grantee (To)	D.B.	Pg.	Type	W.D. Cons.
3/79	Haynes, H.C. Estate	Haynes, Roy D	262	395	Exec. Deed	- 0-
7/05			472	53	CWO	
1/83	HAYNES, Roy D.	BASTICK, Tommy	336	622	W	9 40
7/85	BASTICK, TOMMY	Carbisle, James F. & Helen Dowdakin, James D.	472	56	WD	46.80

City	G.M.D.	L.D.	L.L.	Dimensions	Acreage 2.33 AC ±				
		15	207 108		Return	Deed	Plat	Comp.	Used
						4.662			4.66
Subdivision					Block	Lot	Plat Book	Page	
						TR. 4 N		pt	

Brief Legal Description:



Property Acquire From:
Acct. No.

Photo	Call No
-------	---------

15N07		26
Map	Block	Parcel

Date	Grantor (From)	Grantee (To)	D.B.	Pg.	Type	W.D. Cons
2/3/99	Chester, Jackie L., II	Barbara Wharton, Arthur D.	3495	241	W/D	72.00

City	G.M.D.	L.D.	L.L.	Dimensions	Acreage	Return	Deed	Plat	Comp.	Used
		15	208	228 Ac	2.31 AC					

Subdivision	Block	Lot	Plat Bk.	Page
			26	42

Brief Legal Description

The first part of the document discusses the importance of maintaining accurate records of all transactions. It emphasizes that every entry should be supported by a valid receipt or invoice. This ensures transparency and allows for easy verification of the data.

In the second section, the author outlines the various methods used to collect and analyze the data. This includes both primary and secondary data collection techniques. The primary data was gathered through direct observation and interviews, while secondary data was obtained from existing reports and databases.

The third section provides a detailed description of the data analysis process. This involves identifying trends, patterns, and anomalies within the dataset. Statistical tools and software were used to facilitate this process, ensuring that the results are both accurate and reliable.

Finally, the document concludes with a summary of the findings and their implications. It highlights the key insights gained from the study and offers recommendations for future research and practice. The author notes that while the current study provides valuable information, there are still several areas that require further investigation.

Property Acquired From: 4D MAP BLOCK PAR SUB
 OLD: 15-11 1 31
 Acct. No. NEW: 1507 2026

<u>15-11</u>		<u>31</u>
Map	Block	Parcel


Date	Grantor (From)	Grantee (To)	D.B.	Pg.	Type	W.D. Cons
6/84	HAYNES, NOLLIS	THOMAS, JAMES BRUCE LORTON, LOUISE	406	107	W	9 ³⁰
4/7/92	LOUISE LORTON THOMAS, JAMES BRUCE	CITIZENS BANK	1177	76	DUP	27.20
5/8/92	CITIZENS BANK	CHESTER, EMMER	1197	304	LTD W/D	30.00
1-6-94	CHESTER, EMMER	JACKIE L. III CHESTER, JASON DWAYNE	1719	305	W/D	-0-
1/6/94	CHESTER, JASON DEWAYNE	CHESTER, JACKIE L.	2143	261	QC	-0-
1/6/94	CHESTER, JASON DEWAYNE	CHESTER, JACKIE L. II	2495	240	CORR. QC	-0-

REC. 8-4-95

City	G.M.D.	L.D.	L.L.	Dimensions	Acreage				
		15	208		Return	Deed	Plat	Comp.	Used
						2.313			2.31

Subdivision	Block	Lot	Plat Bk.	Page
			26	42

Brief Legal Description



Property Acquired From:
Acct. No.

Photo	Call No
-------	---------

15N07		27
Map	Block	Parcel

REC. 1/11/02

Date	Grantor (From)	Grantee (To)	D.B.	Pg.	Type	W.D. Cons
6/22/01	CALDWELL, KELLY DOUGLAS	CALDWELL, EVELYN W.	4705	295	QC	-0-
11/30/01	BARBARA A. WHARTON, ARTHUR D.	" " "	5049	88	QC	FOR .03 AC -0-
3/26/02	CALDWELL, EVELYN W.	CALDWELL, KELLY D.	*5239	459	QC	-0-
3/26/02	CALDWELL, KELLY D.	EVELYN W. CALDWELL, KELLY D.	*5239	477	QC	-0-
2/6/08	CALDWELL, EVELYN W.	" " "	*10073	448	QC	FOR .03 AC -0-

City	G.M.D.	L.D.	L.L.	Dimensions	Acreage 2.34				
					Return	Deed	Plat	Comp.	Used
		15	208	2.34 AC					


Subdivision	Block	Lot	Plat Bk.	Page

Brief Legal Description * THESE 2 DEEDS DIDN'T COVER .03 AC. PIECE AS WAS DEEDED IN 5049-88 & 2100B QC 10073-448 DOES.



Name On Return:	MAP # BLOCK.	PAR SUB.	15-11			40		
	OLD: 1511	004 D						
Name On Deed:	NEW: 1507	Photo 027	Map			Block		Parcel
Property Address:				Property Acquired From: 4A				
Acquired By:	Deed Will	Approximate Date Acquired:	Recorded Yes No	D.B.	Pg.	Size (Dim. or Ac.)		
Bounded By:	N.	S.	E.	W.				

Date	Grantor (From)			Grantee (To)			D.B.	Pg.	Type	W.D. Cons.	
3/79	Haynes, H.C. Estate			Haynes, Hollis			258	240	Exec w/for Deed	-0-	
8/84	HAYNES, HOLLIS			CHILDERS, JACKIE GRETA			413	454	W	11 60	
5/20/99	Childers, Jackie Greta			Caldwell, Kelly Douglas			3662	289	W/D	84.90	
City		G.M.D.	L.D.	L.L.	Dimensions		Acreage 2.31 AC.				
			15	15	208		Return	Deed	Plat	Comp.	Used
								4.662			4.66
Subdivision						Block	Lot	Plat Book	Page		
							TR. 5N				
Brief Legal Description:											



LOT 6N

1/2" OPEN TOP FOUND

1/2" REAR FOUND

1/2" REAR FOUND

1/2" REAR FOUND

1/2" REAR FOUND

1/2" REAR FOUND

1/2" REAR FOUND

1/2" REAR FOUND

1/2" REAR FOUND

1/2" REAR FOUND

1/2" REAR FOUND

1/2" REAR FOUND

1/2" REAR FOUND

1/2" REAR FOUND

N 01°27'35" E 510.10'

S 86°49'19" E 55.19'

LOT 5 N-1
2.240 ACRES



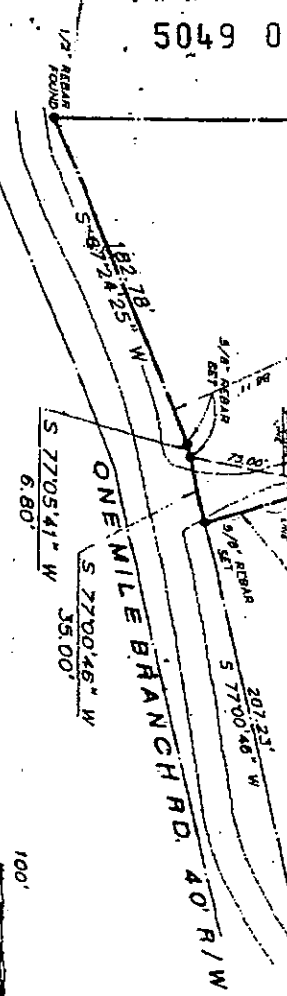
LOT 5 N-2
2.286 ACRES

S 12°05'32" W 381.79'

S 86°36'17" E 264.42'

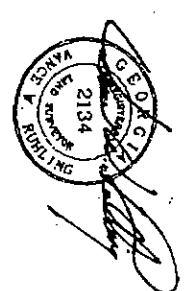
S 18°10'27" W 396.33'

LOT 4N




SURVEY FOR
KELLY D. CALDWELL
BEING A PORTION OF LOT 5N
(S N-1 AND A PORTION OF S N-2)
LOCATED IN LAND LOT 208 OF
THE 15TH DISTRICT 2ND SECTION
OF CHEROKEE COUNTY GEORGIA
SCALE 1" = 60'
DATED OCTOBER 10, 2000

THIS PROPERTY IS NOT LOCATED IN AN AREA
HAVING ANY SPECIAL FLOOD HAZARD CONDITIONS.
EQUIPMENT USED:
ANGULAR WILD T-1000
LINEAR WILD DI-1000
TRAVERSE WAS OPEN ENDED
PLAT PRECISION 1/4, 100, 000
JOB NUMBER 20-2614
RULLING AND RULLING LAND SURVEYORS
2690-B SUMMERS STREET NW,
KENNESAW, GEORGIA 30144
PHONE (770) 422-8788



Rec 3-12-2002






Name On Return:	MAP BLOCK	PAR SUB	15-11	45
Name On Deed:	NEW: 1507	028	Call No.	
Property Address:		Property Acquired From: 4A		

Acquired By:	Deed Will	Approximate Date Acquired:	Recorded Yes No	D.B. Pg.	Size (Dim. or Ac.)
Bounded By:	N.	S.	E.	W.	

Date	Grantor (From)	Grantee (To)	D.B.	Pg.	Type	W.D. Cons.
3-79	Haynes, H.C. Estate	Haynes, H.C. Jr.	265	108	Exec Deed	-0-
12-88	HAYNES, H.C. JR	MIMS, CHARLES & RHONDA	758	686	W	39.20
1-94	MIMS, RHONDA	MIMS, CHARLES	1725	205	QC	-0-

City	G.M.D.	L.D.	L.L.	Dimensions	Acreage					
					Return	Deed	Plat	Comp.	Used	
		15	208			4.667			4.66	
Subdivision				Block	Lot	Plat Book	Page			
					TR. 6 N					

Brief Legal Description:



Property Acquired From:	MAP. BLOCK	PAR SUB	15-11	4K
Acct. No.	OLD: 1511	004 K Photo C-11 No	Map	Block
	NEW: 1507	029		Parcel

Date	Grantor (From)	Grantee (To)	D.B.	Pg.	Type	W.D. Cons
6/86	GRAYLEY, LINDA A.	MCPHERSON, JOE PATRICK JR BARNES, DEBORAH LYNN	543	432	W	54 ⁰⁰
3/13/92	BARNES, DEBORAH LYNN & MCPHERSON, JOE PATRICK JR	DEBORAH B. & MCPHERSON, JOE P. JR.	1164	131	QC	-0-
8/8/03	DEBORAH B. & MCPHERSON, JOE P. JR.	EDINS, BILLY GERALD	* 1448	84	WD	132 ⁵⁰
2/4/05	EDINS, BILLY GERALD	EDINS, BILLY G.	8256	41	QC	-0-

City	G.M.D.	L.D.	L.L.	Dimensions	Acreage				
		15	209		Return	Deed	Plat	Comp.	Used
Subdivision					Block	Lot	Plat	Bk.	Page

Brief Legal Description 1986 deed 543 1432 actually covers parcel 4AA
 same that Barnes deeded to part of the same property away
 2nd time ~~THIS DEED ALSO COVERS THE SAME PROPERTY?~~



Name On Return:

Photo	Call No.
-------	----------

15-11		4K
Map	Block	Parcel

Name On Deed:

Property Address:

Property Acquired From: 4A

Acquired By:	Deed Will	Approximate Date Acquired:	Recorded Yes No	D.B. Pg.	Size: (Dim. or Ac.)
--------------	-----------	----------------------------	-----------------	----------	---------------------


Bounded By: N. S. E. W.

Date	Grantor (From)	Grantee (To)	D.B.	Pg.	Type	W.D. Cons.
3-79	Haynes, H.C. Estate	Haynes, Dorsey	266	574	Exec Deed	-0-
1/83	HAYNES, DORSEY	CRAVLEY, LINDA A. ^{Louis W. &}	337	146	W	8 ⁰⁰
6/86	CRAVLEY, LINDA A.	AA LINDA A. ^{Joe Patrick Jr.}				

City	G.M.D.	L.D.	L.L.	Dimensions	Acreage				
		15	208 209		Return	Deed	Plat	Comp.	Used
						4.66			4.66

Subdivision	Block	Lot	Plat Book	Page
		TR. 7N		

Brief Legal Description:



Property Acquired From:
Acct. No.

Photo	Call No

15N07		30
Map	Block	Parcel

Date	Grantor (From)	Grantee (To)	D.B.	Pg.	Type	W.D.Cons
7/8/04	THOMAS, LEON	SIGALA, ^{ELVA} JUAN ^E	7257	314	WSD	266 ²⁰

City	G.M.D.	L.D.	L.L.	Dimensions	Acreage 5.41 AC				
		15	207 226		Return	Deed	Plat	Comp.	Used

Subdivision	Block	Lot	Plat Bk.	Page

Brief Legal Description



Name On Return:	MAP	BLOCK	PAR	SUB
	OLD: 1511		006	A
Name On Deed:	NEW: 1507		030	

15-11		G-A
Map	Block	Parcel

Property Address: <i>OFF Ridge Road</i>		Property Acquired From:			
Acquired By:	Deed Will	Approximate Date Acquired:	Recorded Yes No	D.B. Pg.	Size: (Dim. or Ac.)
Bounded By:	N.	S.	E.	W.	

Date	Grantor (From)	Grantee (To)	D.B.	Pg.	Type	W.D. Cons.
8-18-69	HAYNES, Lloyd	THOMAS, Leon	102	440	WD	1.00/RTT
12/90	THOMAS, LEON	THOMAS, SUE	935	100	W	1.00
8/3/93	THOMAS, SUE	THOMAS, LEON ^{SUE}	1558	195	QC	-0-

City	G.M.D.	L.D.	L.L.	Dimensions	5.41 AC. Acreage 1.6 AC. ±				
	1019	15	276 207		Return	Deed	Plat	Comp.	Used
						3.3	3.3	3.3	3.3

Subdivision	Block	Lot	Plat Book	Page

Brief Legal Description: *33AC X PARCELS 15-11-13 FEET COMBINED PER 1993 DEED 1558/195 3-8-94. Acreage changed per plat in office per B.O.A. 6/27/89 () () 00*



Name On Return: MAP BLOCK PAR SUB
 OLD: 1511 014
 Name On Deed: NEW: 1507 031

15-11		14
Map	Block	Parcel


Property Address: _____ Property Acquired From: _____

Acquired By: Deed Will _____ Approximate Date Acquired: _____ Recorded Yes No _____ D.B. Pg. _____ Size: (Dim. or Ac.) _____

Bounded By: N. _____ S. _____ E. _____ W. _____

Date	Grantor (From)	Grantee (To)	D.B.	Pg.	Type	W.D. Cons.	
4/82	MICHAEL H. M. BRADON	ETUWAH BANK	321	262	Deed under power 11	10	
5/82	FREDDIE E. HUBHOUSE	RONALD THOMAS LEON	321	688	W	12	
		City	G.M.D.	L.D.	LL	Dimensions	Acreage 2.25
		5	207				Return Deed Plat Comp Used
Subdivision			Block	Lot	Plat Book	Page	

Brief Legal Description:



Name On Return:

Photo	Call No.
-------	----------

15-11		14
Map	Block	Parcel

Name On Deed:

Property Address:

Property Acquired From:

Acquired By:	Deed Will	Approximate Date Acquired:	Recorded Yes No	D.B. Pg.	Size: (Dim. or Ac.)
--------------	-----------	----------------------------	-----------------	----------	---------------------


Bounded By:	N.	S.	E.	W.
-------------	----	----	----	----

Date	Grantor (From)	Grantee (To)	D.B.	Pg.	Type	W.D.Cons.
10/76	LITTLE, THOMAS & BETTY	DAVIS, SHIRLEY ANN	206	79	W	-
3-10-77	DAVIS, SHIRLEY ANN	LITTLE, THOMAS & BETTY JEAN	213	148	WD	-
10/80	LITTLE, THOMAS & BETTY JEAN	BRADON, MICHAEL H. & ROBIN A.	293	788	W	12 ⁰⁰

City	G.M.D.	L.D.	L.L.	Dimensions	Acreage				
		15	20?		Return	Deed	Plat	Comp.	Used
									2.25 ⁺

Subdivision	Block	Lot	Plat Book	Page

Brief Legal Description:



Name On Return:

Photo	Call No.

15-11		14
Map	Block	Parcel

Name On Deed: ~~BARBER, Golden~~

Property Address: ON RIDGE RD.

Property Acquired From:

Acquired By: Deed Will Approximate Date Acquired: Recorded Yes No D.B. Pg. Size: (Dim. or Ac.)

Bounded By: N. S. E. W.

Date	Grantor (From)	Grantee (To)	D.B.	Pg.	Type	W.D. Cons.
4-15-66	CARDER, Roy		84	29	W/D	

6-19-70	BROOKS, Matthew	DAVIS, David A.	107	609	W/D	6.1/100
--------------------	----------------------------	----------------------------	-----	-----	-----	---------

12-30-71	DAVIS, DAVID A.	LITTLE, THOMAS & BETTY JEAN	119	421	W/D	6.50/100
----------	-----------------	-----------------------------	-----	-----	-----	----------

City	G.M.D.	L.D.	L.L.	Dimensions	Acreage				
					Return	Deed	Plat	Comp.	Used
	1019	15	207			2.25			2.25

Subdivision	Block	Lot	Plat Book	Page

Brief Legal Description: 2.25 Ac. LL 207
LD 15




Name On Return:	MAP OLD: 1511	BLOCK	PAR 014	SUB A	15-11		14A
Name On Deed:	NEW: 1507		Photo 032	Call No.	Map	Block	Parcel

Property Address:	Property Acquired From:				
Acquired By:	Deed Will	Approximate Date Acquired:	Recorded Yes No	D.B. Pg.	Size: (Dim. or Ac.)
Bounded By:	N.	S.	E.	W.	

Date	Grantor (From)	Grantee (To)	D.B.	Pg.	Type	W.D. Cons.
11/82	THOMAS, LEON	VAL JON HARLOW, DORIS WILLIAMS	334	205	W	33 ⁵⁰
4/85						

City	G.M.D.	L.D.	L.L.	Dimensions	Acreage				
Subdivision					Block	Lot	Plat Book	Page	
		15	207						
						1.0			1

Brief Legal Description:



Property Acquired From: 15-11/OLD: 1511	MAP BLOCK	PAR SUB
Acct. No.	NEW: 1507	014 B
		Photo Call No
		033

15-11		14B
Map	Block	Parcel


Forward 1/1/90

Date	Grantor (From)	Grantee (To)	D.B.	Pg.	Type	W.D. Cons
1/89	THOMAS, LEOPÉ	ASHBURN, TONY & DIXIE	769	18	W	1.00

IS A DELETED PART OF 1515 SUBD 211 FOUND & CORRECTED 1/1/90

City	G.M.D.	E.D.	L.L.	Dimensions	Acreage				
					Return	Deed	Plat	Comp.	Used
						.08			
	Subdivision				Block	Lot	Plat Bk.	Page	

Brief Legal Description




Name On Return: RT 4	MAP OLD: 1511	BLOCK	PAR 015	SUB	15-11		15
Name On Deed: HAYNES	NEW: 1507		034		Map	Block	Parcel

Property Address: W/S RIDGE RD.	Property Acquired From:				
Acquired By: _____	Deed Will _____	Approximate Date Acquired: _____	Recorded Yes _____ No _____	D.B. _____ Pg. _____	Size: (Dim. or Ac.)
Bounded By: _____	N. _____	S. _____	E. _____	W. _____	

Date	Grantor (From)	Grantee (To)	D.B.	Pg.	Type	W.D. Cons.
3/25/46	HAYNES, H.C.		14	590	WD	
3/90	HAYNES, A. M. ^{estate}	M. MURL & HOLCOMB, TERRY V.	862	438 490	QC & EY.	-0-

City	G.M.D.	L.D.	L.L.	Dimensions	Acreage				
					Return	Deed	Plat	Comp.	Used
	1019	15	207	120 x 122 170 x 120					
Subdivision					Block	Lot	Plat Book	Page	
Brief Legal Description: H/L LL207 LD15									



Property Acquired From:	MAP	BLOCK	PAR	SUB	15-11		4N
Acct. No.	OLD: 1511		004	IN	Map	Block	Parcel
	NEW: 1507		035	Call No			

Date	Grantor (From)	Grantee (To)	D.B.	Pg.	Type	W.D. Cons
3/86	ELROD, DEBRA ERIENE	ELROD, WILLIAM DUFF	519	40	Decree of Divorce	-0-
4/6/92	ELROD, Wm. DUFF	ELROD, MELISSA E.	1175	100	W	-0-
9/23/98	Elrod, Melissa E.	Elrod, William Duff	3354	90	W/C	-0-

City	G.M.D.	L.D.	L.L.	Dimensions	Acreage <i>X .49 AC</i>				
		15	207		Return	Deed	Plat	Comp.	Used

Subdivision	Block	Lot	Plat	Bk.	Page

Brief Legal Description *X CORRECTED LOCATION & ACREAGE PER PLAT IN OFFICE 9/1/98*



Name On Return:				15-11		4N	
Name On Deed:		Photo		Call No.		Map Block Parcel	
Property Address:				Property Acquired From: 4A			
Acquired By:	Deed Will	Approximate Date Acquired:	Recorded Yes No	D.B. Pg.	Size: (Dim. or Ac.)		
Bounded By:	N.	S.	E.	W.			

Date	Grantor (From)	Grantee (To)			D.B.	Pg.	Type	W.D. Cons.
3-79	HAYNES, H.C. Estate	HAYNES, Mather			261	173	Exec Dead	
11/80	HAYNES, MATHER	HEFNER, PAUL			296	339	Convey	9 ⁷⁰
11/80	HEFNER, PAUL	ELROD, DEBRA E. WILLIAM D. &			296	341	W	34 ⁵⁰
City		G.M.D.	L.D.	L.L.	Dimensions		Acreage 1.332	
			15	207	Return	Deed	Plat	Comp. Used
						3.233		3.233
Subdivision					Block	Lot	Plat Book	Page
						TR. 15		
Brief Legal Description:								



Property Acquired From:
Acct. No.

Photo	Call No
-------	---------

15N07		36
Map	Block	Parcel

Date	Grantor (From)	Grantee (To)	D.B.	Pg.	Type	W.D. Cons
10/21/03	BYRD, JOAN	ELROD, WILLIAM EDWARDS, MARTHA	6646	387	WD	82.50

City	G.M.D.	L.D.	L.L.	Dimensions	Acreage / ACT				
		15	207		Return	Deed	Plat	Comp.	Used
Subdivision					Block	Lot	Plat Bk.	Page	
							18	142	

Brief Legal Description



Name On Return:	MAP BLOCK	PAR SUB		
	OLD: 1511	024		
Name On Deed:	NEW: 1507	Photo	Call No.	
		036		

15-11		24
Map	Block	Parcel

Property Address:	Property Acquired From:				
Acquired By:	Deed Will: <input type="checkbox"/> <input type="checkbox"/>	Approximate Date Acquired:	Recorded Yes <input type="checkbox"/> No <input type="checkbox"/>	D.B. Pg.	Size: (Dim. or Ac.)
Bounded By:	N.	S.	E.	W.	

Date	Grantor (From)	Grantee (To)	D.B.	Pg.	Type	W.D. Cons.
10/80	HEFNER, PAUL	CHESTER, JOHNNY G.	299 297	522 373	Conveyance W	3 50
4/81	CHESTER, JOHNNY G.	BYRD, EDDIE & JOAN	974 302	60 31	REREC W	36 50
3/91	BYRD, EDDIE M.	BYRD, JOAN	974	59	OE	-0-

City	G.M.D.	L.D.	L.L.	Dimensions	Acreage				
		15	207		Return	Deed	Plat	Comp.	Used
						1			1

Subdivision	Block	Lot	Plat Book	Page

Brief Legal Description:



Property Acquired From:
Acct. No.

Photo	Call No

1507		037
Map	Block	Parcel

Date	Grantor (From)	Grantee (To)	D.B.	Pg.	Type	W.D. Cons
6/15/94	DEMPSEY, CHARLOTTE A.	DEMPSEY, JERRY C.	1919	349	QC	-0-
8/31/04	DEMPSEY, JERRY C.	MILLS, MICHAEL A.	7343	224	WD	116. ⁰⁰
9/21/05	MILLS, MICHAEL A.	DEMPSEY, JERRY C. JR	8270	100	WD	-0-
12/21/07	DEMPSEY, JERRY C. JR	DEMPSEY, SHIRLEY S	10005	334	WD	1165. ⁰⁰


City	G.M.D.	L.D.	L.L.	Dimensions	Acreage / Act				
					Return	Deed	Plat	Comp.	Used
		15	207						
Subdivision					Block	Lot	Plat Bk.	Page	

Brief Legal Description



Name On Return:	MAP BLOCK	PAR SUB	15-11	25
Name On Deed:	OLD: 1511	photo	Map	Block
Property Address:	NEW: 1507	037	Parcel	25
Acquired By:	Deed Will	Approximate Date Acquired:	Recorded Yes No	D.B. Pg. Size: (Dim. or Ac.)
Bounded By:	N.	S.	E.	W.

Date	Grantor (From)	Grantee (To)	D.B.	Pg.	Type	W.D. Cons.					
9/80	HEFNER, PAUL	LAMANAC, WAYNE	291	856	W	3 ⁰⁰					
12/80	LAMANAC, WAYNE	FRANK S. JR. & NEAL, MARGARET	296	438	W	39 ²⁰					
10/82	FRANK S. JR. & NEAL, MARGARET	TERRY C. JR. & DEMPSEY, CHARLOTTE A.	330	193	W	8 ⁹⁰					
City		G.M.D.	L.D.	LL.	Dimensions		Acreage				
			15	207			Return	Deed	Plat	Comp.	Used
								1			1
Subdivision						Block	Lot	Plat Book	Page		
								18	28		
Brief Legal Description:											



Property Acquired From:
Acct. No.

Photo	Call No
-------	---------

15-7		38
Map	Block	Parcel

Date	Grantor (From)	Grantee (To)	D.B.	Pg.	Type	W.D. Cons
6/5/95	CONLEY, PAUL TYRUS JR.	CONLEY, CHAD EVERETT ^{1/2 INT.}	2099	253	YEARS Support	-0-
		CONLEY, VIVIAN ^{1/2 INT.}				
6/16/99	CONLEY, VIVIAN ^{CHAD EVERETT E}	CONLEY, VIVIAN	3728	14	QC	-0-
6/16/99	CONLEY, VIVIAN ^{CHAD EVERETT E}	CONLEY, VIVIAN ^{CHAD EVERETT E}	3728	22	QC	-0-
1/20/04	CONLEY, VIVIAN ^{CHAD EVERETT E}	CONLEY, JENNIFER M. ^{CHAD E. E}	4833	447	QC	-0-

City	G.M.D.	L.D.	L.L.	Dimensions	Acreage				
		15	307		Return	Deed	Plat	Comp.	Used
									323

Subdivision	Block	Lot	Plat Bk.	Page
			TR 25	

Brief Legal Description

Name On Return:	MAP OLD: 1511	BLOCK -	PAR 004	SUB J	15-11		45
Name On Deed:	NEW: 1507		Photo 038	Call No	Map	Block	Parcel

Property Address:	Property Acquired From: 4A				
Acquired By:	Deed Will	Approximate Date Acquired:	Recorded Yes No	D.B. Pg.	Size: (Dim. or Ac.)
Bounded By:	N.	S.	E.	W.	

Date	Grantor (From)	Grantee (To)	D.B.	Pg.	Type	W.D. Cons.
3-79	Haynes, H.C. Estate	Haynes, Annie Mae	259	136	Executor Deed	-0-
10/82	HAYNES, ANNIE MAE	LARRY E. & KATHY R. MILLER	331	404	W	12 ⁵⁰
8-30-86	Miller, Larry E. & Kathy R.	Conley, Paul & Vivian	562	598	W/O	45.00

City	G.M.D.	L.D.	L.L.	Dimensions	Acreage				
		15	15		Return	Deed	Plat	Comp.	Used
						3.233			3.23
	Subdivision		207		Block	Lot	Plat Book	Page	
						TR25			

Brief Legal Description:




Name On Return:	MAP OLD: 1511	BLOCK	PAR 004	SUB C	15-11		4C
Name On Deed:	NEW: 1507		Photo 039	Call No	Map	Block	Parcel

Property Address:	Property Acquired From: 4A			
Acquired By: Deed <input type="checkbox"/> Will <input type="checkbox"/>	Approximate Date Acquired:	Recorded Yes <input type="checkbox"/> No <input type="checkbox"/>	D.B. <input type="checkbox"/> Pg. <input type="checkbox"/>	Size: (Dim. or Ac.)
Bounded By:	N.	S.	E.	W.

Date	Grantor (From)	Grantee (To)	D.B.	Pg.	Type	W.D. Cons.
3/79	Haynes, H.C. Estate	Haynes, J.P.	268	236	Executed Deed	-0-
1/83	HAYNES, J.P.	HARKINS, MARY & ELBERT	338	20	W	10 ⁰⁰

City	G.M.D.	L.D.	L.L.	Dimensions	Acreage				
		15	154		Return	Deed	Plat	Comp.	Used
			154			3.233			3.233
Subdivision				Block	Lot	Plat Book	Page		
207					TR. 30				
					5				

Brief Legal Description:



Property Acquired From: 4	MAP OLD: 1511	BLOCK	PAR 030	SUB
Acct. No.	NEW: 1507		Photo 040	Call No

15-11		30
Map	Block	Parcel

Date	Grantor (From)	Grantee (To)	D.B.	Pg.	Type	W.D. Cons
1/83	HAYNES, Roy D.	BOSTICK, WAYNE	336	624	W	9 ^{to}
10/84	BOSTICK, WAYNE	BOSTICK, MARY T.	423	151	W	-0-

City	G.M.D.	L.D.	L.L.	Dimensions	Acreage				
		15	207		Return	Deed	Plat	Comp.	Used
									233 ⁺
Subdivision					Block	Lot	Plat Bk. Page		
						Part of 42			
Brief Legal Description									

—
—
—

—
—

—
—
—

Property Acquired From:
Acct. No.

Photo	Call No
-------	---------

15N07		41
Map	Block	Parcel

Date	Grantor (From)	Grantee (To)	D.B.	Pg.	Type	W.D. Cons
4/19/01	ROGERS, THELMA WEATHERBY, GAYNELL THACKER, MARLENE	BELINDA K. LEACH, PAUL D.	4583	487	WD	80.00

City	G.M.D.	L.D.	L.L.	Dimensions	Acreage				
		15	207		Return	Deed	Plat	Comp.	Used
						4.66			4.66
Subdivision					Block	Lot	Plat Bk.	Page	

Brief Legal Description



Name On Return:	MAP OLD: 1511	BLOCK	PAR 004	SUB B	15-11		4B
Name On Deed:	NEW: 1507		Photo 041	Call No.	Map	Block	Parcel

Property Address:			Property Acquired From: 4A				
Acquired By:	Deed Will	Approximate Date Acquired:	Recorded Yes No	D.B. Pg.	Size (Dim. or Ac.)		
Bounded By:	N.	S.	E.	W.			

Date	Grantor (From)	Grantee (To)	D.B.	Pg.	Type	W.D. Cons.
3/79	Haynes, H.C. Estate	Haynes, J.P.	258	236	Executor Deed	-0-
2/19/99	HAYNES, EDNA J. (ESTATES)	WEATHERBY, GAYNELL ROGERS, THELMA	3533	270 272	EX'S DEEDS	-0-
		THACKER, MARLENE				

City	G.M.D.	L.D.	L.L.	Dimensions	Acreage 4.66				
		15	15		Return	Deed	Plat	Comp.	Used
Subdivision 207				Block	Lot	Plat Book	Page		
					TR. 3 N				

Brief Legal Description:

[The main body of the document is extremely faint and illegible. It appears to contain several paragraphs of text, but the characters are too light to be transcribed accurately. There are some faint markings and what might be a signature or name at the bottom right, but they are not legible.]

Property Acquired From:
Acct. No.

Photo	Call No
-------	---------


15N07		42
Map	Block	Parcel

Date	Grantor (From)	Grantee (To)	D.B.	Pg.	Type	W.D.Cons
9/14/99	HOOVER, RONALD W.	HOOVER, JOLYN RONALD W. &	3826	273	W/D	-0-
7/17/00	HOOVER, JOLYN	HOOVER, RONALD W.	4253	160	QC	-0-

City	G.M.D.	L.D.	L.L.	Dimensions	Acreage 4.66 AC				
		15'	207		Return	Deed	Plat	Comp.	Used

Subdivision	Block	Lot	Plat Bk.	Page
		TRACT 2N		

Brief Legal Description




Name On Return:	MAP BLOCK	PAR SUB	15-11		44
	OLD: 1511	004 H			
Name On Deed:	NEW: 1507	Photo Call No.	Map	Block	Parcel
		042			

Property Address:	Property Acquired From: 4A				
Acquired By:	Deed Will	Approximate Date Acquired:	Recorded Yes No	D.B. Pg.	Size: (Dim. or Ac.)
Bounded By:	N.	S.	E.	W.	

Date	Grantor (From)	Grantee (To)	D.B.	Pg.	Type	W.D. Cons.
3-79	Haynes, H.C. Estate	Haynes, Annie Mae	259	136	Deed	-0
4/84	HAYNES, ANNIE MAE	HAYNES, DENNIS LEE JR.	392	109	W	14 ⁰⁰
4/30/99	HAYNES, DENNIS LEE JR.	HOOVER, RONALD W.	3700	32	W/D	50. ⁰⁰

City	G.M.D.	L.D.	L.L.	Dimensions	Acreage				
		15	15		Return	Deed	Plat	Comp	Used
						4.66			4.66
Subdivision 207					Block	Lot	Plat Book	Page	
						TR. 2 N			

Brief Legal Description:




Name On Return:	MAP OLD: 1511	BLOCK	PAR 004	SUB W	15-11	4 W	
Name On Deed:	NEW: 1507		Photo 043	Call No.			Map

Property Address:			Property Acquired From: <i>J M</i>			
Acquired By:	Deed <input type="checkbox"/> Will <input type="checkbox"/>	Approximate Date Acquired:	Recorded Yes <input type="checkbox"/> No <input type="checkbox"/>	D.B. <input type="checkbox"/> Pg. <input type="checkbox"/>	Size: (Dim. or Ac.)	
Bounded By:	N.	S.	E.	W.		

Date	Grantor (From)	Grantee (To)	D.B.	Pg.	Type	W.D. Cons.
8/79	HAYNES, MATHER	EZELL, SHIRLEY H. Tommy L.	278 268	640 309	W	-0-
10/82	EZELL, Tommy L.	EZELL, SHIRLEY H.	330	831	W	-0-

City	G.M.D.	L.D.	L.L.	Dimensions	Acreage <i>1.5 AC ±</i>				
		15	207		Return	Deed	Plat	Comp	Used
								1.5	10
Subdivision					Block	Lot	Plat Book	Page	

Brief Legal Description:



Property
Acquired From:
Acct. No.

MAP BLOCK PAR SUB
OLD: 1511 004 M
NEW: 1507 044


15-11		411
Map	Block	Parcel

Date	Grantor (From)	Grantee (To)	D.B.	Pg.	Type	W.D.Cons
5/84	WATSON, ELMER	WATSON, NELLIE MARIE	410	494	W	-0-
11/17/95	WATSON, NELLIE MARIE	EZELL, DANNY	2237	12	W/D	10. ⁰⁰
4/6/00	EZELL, DANNY	EZELL, SHIRLEY H.	4161	75	WD	0-
11/29/04	EZELL, SHIRLEY H.	BOZHKO, PAVEL VERA	7558	158	WD	40. ⁰⁰

City	G.M.D.	L.D.	L.L.	Dimensions	Acreage 13				
		15	207		Return	Deed	Plat	Comp.	Used

Subdivision	Block	Lot	Plat Bk.	Page

Brief Legal Description



Name On Return:

Photo	Call No.
-------	----------

15-11		4m
Map	Block	Parcel

Name On Deed:

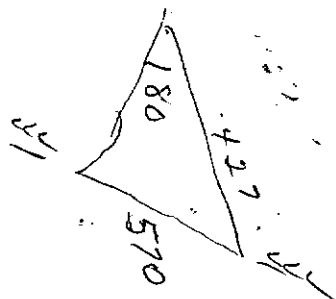
Property Address:

Property Acquired From: 4A

Acquired By:	Deed Will	Approximate Date Acquired:	Recorded Yes No	D.B. Pg.	Size (Dim. or Ac.)
--------------	-----------	----------------------------	-----------------	----------	--------------------

Bounded By:	N.	S.	E.	W.
-------------	----	----	----	----

Date	Grantor (From)	Grantee (To)	D.B.	Pg.	Type	W.D. Cons.
3-79	HAYNES, H.C. Estate	HAYNES, Mather	261	173	Exec Deed	-0-
12/79	HAYNES, MATHER	WATSON, ELMER	278	642	W	-0-
7/82	WATSON, ELMER	WATSON, NELLIE MARIE	326	252	W	-0-
	City	G.M.D.	L.D.	L.L.	Dimensions	Acreage / AC. ±
			15	207		
		Return	Deed	Plat	Comp	Used
			4.62			4.66
	Subdivision	Block	Lot	Plat Book	Page	
			TR. 1 N			
Brief Legal Description:						



Property Acquired From:
Acct. No.

Photo	Call No

15N07		45
Map	Block	Parcel

Date	Grantor (From)	Grantee (To)	D.B.	Pg.	Type	W.D. Cons
5/31/00	BARRON, WINTON J.	BARRON, JACKIE E	4181	143	WD	⊗

City	G.M.D.	L.D.	L.L.	Dimensions	Acreage				
		15	207		Return	Deed	Plat	Comp.	Used
									2.16±

Subdivision	Block	Lot	Plat Bk.	Page

Brief Legal Description




Name On Return:	MAP BLOCK OLD: 1511	PAR SUB 004 X	15-11		4X
Name On Deed:	NEW: 1507	Photo 045	Call No.	Map	Block Parcel

Property Address:	Property Acquired From: 4M				
Acquired By:	Deed Will	Approximate Date Acquired:	Recorded Yes No	D.B. Pg.	Size: (Dim. or Ac.)
Bounded By:	N.	S.	E.	W.	

Date	Grantor (From)	Grantee (To)	D.B.	Pg.	Type	W.D. Cons.
12/79	HAYNES, MATHER	DUNN, Mrs. BETTY JEAN	278	671	W	- 0 -
2/93	DUNN, BETTY JEAN	EZELL, DANNY L.	1416	47	W	4 ⁰⁰
5/31/00	EZELL, DANNY L.	BARRON, WINTON J.	4181	132	WD	125. ⁰⁰

City	G.M.D.	L.D.	L.L.	Dimensions	Acreage				
					Return	Deed	Plat	Comp.	Used
		15	207						2.165
Subdivision					Block	Lot	Plat Book	Page	

Brief Legal Description:



Property Acquired From: 15-11 OLD: 3	MAP BLOCK	PAR 023	SUB C	15-11		23C
Acct. No.	NEW: 1507	1511	Photo	Call No	Map	Block
						Parcel

Date	Grantor (From)	Grantee (To)	D.B.	Pg.	Type	W.D. Cons
6/88	ISLAND - ROMEO, INC. FIKIA GA. PART	ALLATOONA ASSOCIATES	715	421	OC	4 688 ²⁰ 8
3/90	PRINCETON ALLATOONA ASSOCIATES	HARBOR VIEW LTD PARTNERSHIP	858 858	298 270	Ltd W OC	6, 643.10 -5-

DELETE WITH OWNER @ 15-11-1-3
 REQUEST B.O.A. 9-1-93

City	G.M.D.	L.D.	L.L.	Dimensions	Acreage				
		15	135 136		Return	Deed	Plat	Comp.	Used
									145.09
			Subdivision 152		Block	Lot	Plat Bk.	Page	
			153			fract			
			154			I			
Brief Legal Description			155						



Property Acquired From:	MAP	BLOCK	PAR	SUB
Acct. No.	OLD: 1511		023	
	NEW: 1507		Photo	Call No
			047	

15-11		23
Map	Block	Parcel

Date	Grantor (From)	Grantee (To)	D.B.	Pg.	Type	W.D. Cons
6/90	THOMPSON, J. RICHARD	SEYTON, LEO J. 1/9 INT. VELLOTTI, MARIO 1/3 INT	877	481	Ltd/W	300.82
		KIRK, RONALD F. 1/18 INT. MCDONALD, MATTHEW S. 1/9 INT.	877	479	OC	-0-
		KAYE, JONATHAN S. 1/18 INT				

City	G.M.D.	L.D.	L.L.	Dimensions	Acreage				
		15	82	16.34 AC ±	Return	Deed	Plat	Comp.	Used
			135	*24.88 AC ±					
			136	10.81 AC ±	Block	Lot	Plat	Bk.	Page
				**10.74 AC					

Brief Legal Description *X*. 1/18 AC ± USED FOR R/W PER 2002 DEED 5421-305. 11/20/02
X ADJUSTED ACREAGE PER PLAT W OFFICE. 5/22/07



400

23

Name On Return: **GA. KRAFT**

Name On Deed: **PO BOX 1551-Rome, GA.**

BR2-36

Photo Call No.

15-11

4A

Map Block Parcel

Property Address: _____

Property Acquired From: _____

Acquired By: _____ Deed Will _____ Approximate Date Acquired: _____ Recorded Yes _____ No _____ D.B. _____ Pg. _____ Size: (Dim. or Ac.) _____

Bounded By: N. _____ S. _____ E. _____ W. _____

Date	Grantor (From)		Grantee (To)		D.B.	Pg.	Type	W.D.Cons.			
			GA. KRAFT.		No Deed Found						
1988			INLAND ROME, INC		756	437					
6/90	INLAND-ROME INC		THOMPSON, J. RICHARD		877	475	LTD W	300.00			
City		G.M.D.	L.D.	L.L.	Dimensions		Acreage 1649.01				
			21 & 15	SEE OTHER SIDE			Return	Deed	Plat	Comp.	Used
									1634	1634	
Subdivision					Block	Lot	Plat Book	Page			
1649.01					TRACT CE-1K						
Brief Legal Description: TRACT AC LL'S (SEE REVERSE SIDE)											

41 21
396
325
324

40 15

360
289
288
287
286
291
292
284
283
282
223
222
221
220
219
218
214
213
211
210
209
149
150
151
152
153
154
155
135
136

TRACT CE #X

137
138
139
82
81
80
79
62
63
64
65
8
7
6

Property Acquired From: 47
Acct. No.

Photo	Call No

15N07		47A
Map	Block	Parcel

Date	Grantor (From)	Grantee (To)	D.B.	Pg.	Type	W.D. Cons
12/22/05	THOMPSON REAL PROPERTIES, L.R. VELLOTTI, BARBARA MCDONALD MATTHEW S. SEXTON LED J.	THE UNITED GROUP OF COMPANIES, INC	8545	210	LTD WD	1,281. ⁰⁰
	KAYE JONATHAN S. KIRK RONALD F.					
6/6/06	THE UNITED GROUP OF COMPANIES, INC.	THE CLUB AT BRIDGEMILL, LLC	8830	446	LTD WD	1,800. ⁰⁰

City	G.M.D.	L.D.	L.L.	Dimensions	Acreage				
		15	135 136		Return	Deed	Plat	Comp.	Used
						8.54			8.54
Subdivision					Block	Lot	Plat Bk.	Page	

Brief Legal Description





Property 14-6 MAP BLOCK, PAR SUB
 Acquired From: part of OLD: 1510 --- 003
 Acct. No.

15-10		3
Map	Block	Parcel

NEW: 1507 048

Date	Grantor (From)	Grantee (To)	D.B.	Pg.	Type	W.D. Cons
6/88	INLAND - ROYAL INC. FIRMA GA. TRAFFIC	COTTON STATES PROPERTIES, LTD	715	443	QC	2,344 ¹⁰
6/88	COTTON STATES PROP. LTD	PRINCETON ASSOCIATES	715	457	W/D	969 ⁸⁰
6/88	"	"	715	465	LTD W/D	1,495 ²⁰
3/90	PRINCETON ASSOCIATES ALLATONDA ASSOCIATES	HARBOR VIEW LTD. PART SHIP	858	270	QC	-0-
3/90	PRINCETON ASSOCIATES	" " " "	858	324	LTD W	2 TRACTS 3,321 ⁶⁰

Handwritten notes:
 City With Owners
 D. H. Jones
 23. D. H. Jones

City	G.M.D.	L.D.	L.L.	Dimensions	Acreage				
		14	55		Return	Deed	Plat	Comp.	Used
		15	6,7,8						233.32

Subdivision	Block	Lot	Plat Bk.	Page
Tract A = 1013 AC		62, 63, 64,		
Tract B = 233, 31		65, 80, 81, 82		
		83, 105, 136, 89,		

Brief Legal Description
 Lead 715/457 for 44-18776890% int. lead 715/465 for remaining interests

P.O. Box 70397

Mt. St.

30067

Property Acquired From:
Acct. No.

Photo	Call No
-------	---------

15N07		49
Map	Block	Parcel

Date	Grantor (From)	Grantee (To)	D.B.	Pg.	Type	W.D. Cons
12/14/04	Alta Gold Mill LLC BRIDGEMILL, LLC	BELLS FERRY 57, LLC	7590	143 144	LTD LTD	+ TRACTS 2,337.60
<p>DELETE COMPANY</p> <p>WITH S1 AFTER 2004 DEED</p> <p>WORKING 14. 7/05</p>						
City	G.M.D.	L.L.	L.L.	Dimensions	Acreage	
		15	135		Return	Deed
Subdivision	Block	Lot	Plat	Bk.	Page	Used
Brief Legal Description						



Property Acquired From: 15-21 OLD: 15-10	MAP BLOCK PAR SUB	15-10		4	
Aest. No. 151-23	Photo 049	Call No	Map	Block	Parcel
NEW: 15-07					

Date	Grantor (From)	Grantee (To)	D.B.	Pg.	Type	W.D. Cons			
4/88	INLAND - ROME, INC E/KA GA. KRAFT	ALLATOONA ASSOCIATES	715	421	QC	4,688 ⁰⁰ tract			
3/90	PRINCETON ALLATOONA ASSOCIATES	HARBOR VIEW LTD. PARTNERSHIP.	858 858	298 270	Ltd W QC	6,643 ¹⁰ -0-			
5/18/94	HARBOR VIEW LTD. PARTNERSHIP	MS-ATLANTA I, INC.	1845	001	Confirmatory QC	-0-			
10/15/96	HARBOR VIEW INC	GOLD MILL, LLC	2525	226 189	QC WB	+ TRACTS 14,052 ⁰⁰			
10/15/96	HARBOR VIEW INC	" " "	2612	54	QC	-0-			
City		G.M.D.	L.D.	L.L.	Dimensions		Acreage		
			15	82 135			Return	Deed	
							Plat	Comp.	
								Used	
								.104 ⁰⁰ AC	
Subdivision					Block	Lot	Plat	Bk.	Page
						Tract H			
Brief Legal Description									

11

12

Name On Return: MAP OLD: 1524 BLOCK: 1524 PAR: 014 SUB: 014
 Name On Deed: KELLEY NEW: 1507 PAR: 050 SUB: 050

15-24 14
 Map Block Parcel 16

Property Address: ON RIDGE RD. Property Acquired From:
 Acquired By: Deed Will Approximate Date Acquired: Recorded Yes No D.B. Pg. Size (Dim. or Ac.)
 Bounded By: N. S. E. W.

Date	Grantor (From)	Grantee (To)	D.B.	Pg.	Type	W.D. Cons.
10/3/64	HALLOUSE, JACK	PARCEL	75	187	WD	
2/27/98	KELLEY, FRANCES B. ESTATE	MBC PARTNERS, LP	3024	283	EX'S DULP	488.00
2/27/98	KELLEY, CHARLES E. ESTATE	"VIEW" "	3024	287	TRUSTS DEED	488.00
	City	G.M.D.	OLD.	K.L.	Dimensions	37.23 AC acreage 17.1 AC
		1019	15	206	20.51 AC	Return Deed Plat Comp Used
	Subdivision				16.09 AC	Block Lot Plat Book Page
Brief Legal Description: 40 AC LL 206 16.72 AC USED FOR RIDGEVIEW UNIT I. 4/13/98						
ADJUSTED ACREAGE PER LD 15 4.42 AC USED FOR REVISION OF RIDGEVIEW UNIT I						
1998 DEEDS 3024-283 & 287. 6/29/98						

2467-189

Number 12

Property Acquired From:
Acct. No.

Photo	Call No
-------	---------

15N07		51
Map	Block	Parcel

Date	Grantor (From)	Grantee (To)	D.B.	Pg.	Type	W.D. Cons
12/14/04	ARIA GOLD MILL LLC BRIDGEMILL, LLC	BELLS FERRY 57, LLC	7590	143 144	LTD USD	+ TRACTS 2,337.

City	G.M.D.	L.D.	L.L.	Dimensions	Acreage				
					Return	Deed	Plat	Comp.	Used
		15	135 154	58.52 AC					
		Subdivision	155	58.44 AC * 34.18 AC	Block	Lot	Plat Bk.	Page	

Brief Legal Description **✓** PARCEL 49 COMBINED & 54.66 AC. FROM 15N07-19
 ADDED TO THIS PARCEL PER 2004 DEED 7590-144. 3/4/05
 * 24.26 AC used for Bridgemill GA



MAP BLOCK PAR SUB
 Property Acquired From: 15-11-1 OLD: 15-11 23 D
 Acct. No. 23 Photo Call No. 051
 NEW: 15-07

15-11		23 D
Map	Block	Parcel

Date	Grantor (From)	Grantee (To)	D.B.	Pg.	Type	W.D. Cons
6/88	INLAND - Rome, Inc. FINIA GA KRAFT	ALLATOONA ASSOCIATES	715	421	QC	4,688 ²⁰ ⁸ Acres
3/90	PRINCETON ALLATOONA ASSOCIATES	HARBOR VIEW LTD PARTNERSHIP	858 858	298 270	4dW QC	6,643.10 -0-
5/18/94	HARBOR VIEW LTD. PARTNERSHIP	MJ-ATLANTA I, INC.	1845	007	confirmatory QC	-0-
10/15/96	HARBOR VIEW INC.	GOLD MILL, LLC	2525	222e 189	QC LTD	+ TRACTS 14,050.00
10/15/96	HARBOR VIEW INC.	" " "	2612	54	QC	-0-
City		G.M.D.	L.D.	L.L.	Dimensions	Acreage
			15	155		Return Deed Plat Comp. Used
						3.78
Subdivision			Block	Lot	Plat Bk.	Page
				Tract J		
Brief Legal Description						




Property Acquired From:	MAP BLOCK	PAR SUB	15-24	IC
Acct. No. 12-24-13	OLD: 1524	001 C	Map	Block
	NEW: 1507	Photo Call No		Parcel
		052		

Date	Grantor (From)	Grantee (To)	D.B.	Pg.	Type	W.D. Cons
7/8/85	LANHAM, FRED J. JR. DUNN, KATHY LANHAM &	TATUM, WAYNE	468	588	WD	75 ⁰⁰
2/23/06	BELLS FERRY 57, LLC	" "	8590	291	DC	FOR .08 AC -0-

City	G.M.D.	L.D.	L.L.	Dimensions	Acreage 20.42 AC				
		15	83 134	20.5 AC	Return	Deed	Plat	Comp.	Used
Subdivision				Block	Lot	Plat Bk.	Page		

Brief Legal Description



Property
Acquired From:
Acct. No.


MAP — BLOCK — PAR — SUB
 OLD: 1524 15-24-15
 NEW: 1507
 001 D
 Photo 053 Call No

15-24		1D
Map	Block	Parcel

Date	Grantor (From)	Grantee (To)	D.B.	Pg.	Type	W.D. Cons
3/16/85	DUNN, KATHY LANHAM LANHAM, FRED J. JR.	NADELINA L. LAUREN R. MARKS, STANLEY C.	446	345	WD	30 ⁰⁰
12-12-86	Madeline L. Lauren R. Marks, Stanley C.	Stanley C. Lauren R. Marks, Lauren R.	588	396	WD	-0-
5/30/02	LANHAM, BLANCHE H.	" " "	4154	186	QC	RELEASE OF MINERAL INT ONLY

City	G.M.D.	L.D.	L.L.	Dimensions	Acreage				
		15	83 134	**4.98AC *5AC	Return	Deed	Plat	Comp.	Used
Subdivision					Block	Lot	Plat Bk.	Page	

Brief Legal Description * .012 AC[±] USED FOR R/W PER 2002 DEED 5336-191 10/21/02
 ** 0.02 AC USED FOR R/W PER 2002 DEED 5724-381 - 3/18/03



Property Acquired From:
 Acct. No.

MAP BLOCK PAR SUB
 OLD: 1524 001 B
 -NEW: -1507 054

15-24
 Map Block Parcel
 1B

Date	Grantor (From)	Grantee (To)	D.B.	Pg.	Type	W.D. Cons	
?/84	BLANCH H. LANHAM, FRED J. SR.	DUNN, KATHY LANHAM LANHAM, FRED J. JR.	434	515	W	-	
P-87	LANHAM, BLANCHE H.	WOODSTOCK BROKERS, INC.	651	86	W	419.00	
P-84	WOODSTOCK BROKERS, INC.	P.C.H. ENTERPRISES, INC.	651	88	W	515.00	
6/88	P.C.H. ENTERPRISES, INC.	HODGE, PAUL HOLLOWAY, HUEY	719	252	W	-0-	
3/20/92	HODGE, PAUL HOLLOWAY, HUEY	HONEA, BOBBY J.	1179 1160	338 244	ReRec W	33.70	
6/25/99	HONEA, BOBBY J.	HOLLOWAY, HUEY	3700	193	W/D	17.50	
City		G.M.D.	L.D.	L.L.	Dimensions	7/6 ± Acreage	3045535.07
		15	83	134	*8.89 AC. +93AC	Return Deed	55.509
Subdivision			Block	Lot	Plat Bk.	Page	55.51
					39	179	
Brief Legal Description * FOR 89 TAX 19AC ± USED FOR INDIAN BROOK ± PARCEL							
IF COMBINED PER OWNER ± 1993 DEED 1525/23, 12/10/93							



Property	MAP	BLOCK	PAR	SUB	15-24		1E
Acquired From: NB	OLD: 1524		001	E	Map	Block	Parcel
Acct. No.	NEW: 1507		055				

Date	Grantor (From)	Grantee (To)	D.B.	Pg.	Type	W.D. Cons
9/86	DUNN, KATHY CANHAM CANHAM, FRED J.	WM. LEONARD DUNN, KATHY L.	562	443	W	-0-

City	G.M.D.	L.D.	L.L.	Dimensions	Acreege	2.4 AC. ±
		15	83		Return	Deed
					Plat	Comp.
						Used
						3.5

Subdivision	Block	Lot	Plat Bk.	Page

Brief Legal Description



Property Acquired From: 55
Acct. No.

Photo	Call No
-------	---------

15N07		55A
Map	Block	Parcel

Date	Grantor (From)	Grantee (To)	D.B.	Pg.	Type	W.D. Cons
4/30/00	DUNN, ^{KATHY L.} WILLIAM LEONARDI	DUNN, TRENT L.	4133	53	W/D	-0-
12/11/01	DUNN, TRENT L.	DUNN, ^{KATHY L. E} WILLIAM LEONARDI	5018	71	DC	-0-

City	G.M.D.	L.D.	L.L.	Dimensions	Acreage				
					Return	Deed	Plat	Comp.	Used
		15	83			1.10			1.10

Subdivision	Block	Lot	Plat Bk.	Page
			102	18

Brief Legal Description



Property
Acquired From:
Acct. No.

MAP BLOCK PAR SUB
OLD: 1524 013
NEW: -1507 056 - -

15-24		13
Map	Block	Parcel

Date	Grantor (From)	Grantee (To)	D.B.	Pg.	Type	W.D. Cons.
1/90	LEWIS, RAYMOND	KEETER, W. D.	847	476	W	127 ^{1/2}
		KEETER, DONALD T.	847	476	W	
2/21/02	KEETER, W.D. VIEW	KEETER FARMS, L.P.	4037	26	W.D.	487.20
9/1/03	KEETER FARMS, L.P. KEETER, DONALD T.	THE JAMES V. PHILIPPONE P.C. PROFIT SHARING TRUST	6691	317	W.D.	2401.20
6/6/05	THE JAMES V. PHILIPPONE, P.C. PROFIT SHARING TRUST	BACH HOMES AT EAGLEVIEW LLC	7989	308	TRUST DEED	2,430.00

City	G.M.D.	L.D.	L.L.	Dimensions	Acreage <u>48.45</u>			
		5	157 204 205	21.25 AC 23.93 AC	Return	Deed	Plat	Comp. Used
Subdivision					Block	Lot	Plat Bk.	Page
							36	150
Brief Legal Description								

ALL
NOTED FOR
PROMINENT
DATE

662-1201

Name On Return: **R 4 CANTON**

Name On Deed: **WOOD, J. HINES**

Photo Call No.

15-24 Map 13 Block Parcel

Property Address: **ON RIDGE RD**

Property Acquired From:

Acquired By: Deed Will Approximate Date Acquired: Recorded Yes No D.B. Pg. Size: (Dim. or Ac.)

Bounded By: N. S. E. W.

Date	Grantor (From)	Grantee (To)	D.B.	Pg.	Type	W.D.Cons.
11/6/56	BROMBERG, Arthur C. ^{Est.}		38	460	ED	
7/83	WOOD, J. HINES ^{estate}	LIDA J. & WOOD, JAMES H. JR.	763	303	Exec	-0-
1/89	LIDA J. & WOOD, JAMES H. JR.	LEWIS, RAYPH & KEETER, DONALD T.	369	139	Deed	-0-
			763	305	W	257. ⁶⁰

City	G.M.D.	L.D.	L.L.	Dimensions	Return	Deed	Plat	Comp.	Used
	1019	15	131 157 158	173.65 AC. ± 57.51 ± 73.9m		200		195.65	195.6

Subdivision	Block	Lot	Plat Book	Page
203, 204				
205				
174, 96				
48, 41 AC ±				

Brief Legal Description: ~~195.6~~ AC LL 131, 157, 158, 203, 204 LD 15

25-5 Don KESTER

Property	15N07-56 = 24.48 AC
Acquired From:	15N07-60 = 1.83 AC
Acct. No.	

Photo	Call No
-------	---------

15N07		56A
Map	Block	Parcel

Date	Grantor (From)	Grantee (To)	D.B.	Pg.	Type	W.D. Cons
2/14/03	KEETER FARMS L.P. KEETER DONALD T.	THE JAMES V. PHILIPPONE P.C. PROFIT SHARING PLAN	5935	2165	LTP WD	806. ²⁰
2/24/03	THE JAMES W. PHILIPPONE P.C. PROFIT SHARING TRUST	PRECISION DESIGN & DEVELOPMENT Co. Inc	5935	303 291	TRUST DEED	1,600. ⁰⁰

DELETED PARCEL USED
 CREEKSIDE AT TROMP
 PHASE 2 11/26/03

City	G.M.D.	L.D.	L.L.	Dimensions	Acreage				
					Return	Deed	Plat	Comp.	Used
		15	204 205 228			26.308			26.31
		Subdivision	229		Block	Lot	Plat	Bk.	Page

Brief Legal Description



Property Acquired From: 54
Acct. No.

Photo	Call No
-------	---------

15N07		50B
Map	Block	Parcel

Date	Grantor (From)	Grantee (To)	D.B.	Pg.	Type	W.D. Cons
7/15/03	KEETER FARMS, L.P. KEETER, DONALD T.	THE JAMES V. PHILIPPONE P.C. PROFIT SHARING TRUST	6417	283	WD	0
7/21/03	THE JAMES V. PHILIPPONE P.C. PROFIT SHARING TRUST	HAYGOOD, JERRY	6593	433	LTD WD	35. ⁰⁰
8/31/04	HAYGOOD, JERRY	WALLACE, GREG S.	7347	472	WD	155. ⁰⁰

City	G.M.D.	L.D.	L.L.	Dimensions	Acreage				
		15	157	1.13 AC	Return	Deed	Plat	Comp.	Used
			20A					2.68	2.68
Subdivision					Block	Lot	Plat	Bk.	Page
						TRACT 3			
Brief Legal Description									

U.P.



Property Acquired From: **56B**
 Acct. No.

Photo Call No

15N07 **56C**
 Map Block Parcel

Date	Grantor (From)	Grantee (To)	D.B.	Pg.	Type	W.D. Cons
7/31/03	THE JAMES V. PHILIPPONE P.C. PROFIT SHARING TRUST	HAYGOOD, JERRY	6593	429	LTP W/P	35. ⁰⁰
9/30/03	HAYGOOD, JERRY	CHESTER, TONY	6593	446	WD	41. ⁰⁰
7/20/04	CHESTER, TONY	YAROSHIK, ANATOLIY	7246	102	WD	189. ⁹⁰
7/20/04	YAROSHIK, ANATOLIY	YAROSHIK, ANATOLIY. ^E TATYANA	7569	126	WD	-0-
		YAROSHIK, OKSANA ANATOLIYEVNA				

City	G.M.D.	L.D.	L.L.	Dimensions	Acreage				
					Return	Deed	Plat	Comp.	Used
		15	157			.6554			.666
Subdivision					Block	Lot	Plat	Bk.	Page
						TRACT 1			

Brief Legal Description



Property Acquired From: 56B
Acct. No.

Photo	Call No
-------	---------

15N07		56D
Map	Block	Parcel

Date	Grantor (From)	Grantee (To)	D.B.	Pg.	Type	W.D. Cons
7/21/03	THE JAMES V. PHILIPPONE P.C. PROFIT SHARING TRUST	HAYGOOD, JERRY	6593	431	LTD WD	35. ⁰⁰
9/30/03	HAYGOOD, JERRY	CHESTER, TONY	6593	452	WD	41. ⁰⁰
6/25/04	CHESTER, TONY	ELLEN WHITE, SIDNEY OWENS	7192	244	WD	189. ⁹⁰

City	G.M.D.	L.D.	L.L.	Dimensions	Acreage				
					Return	Deed	Plat	Comp.	Used
		15	157			5392			.54
Subdivision					Block	Lot	Plat	Bk.	Page
						TRACT 2			
Brief Legal Description									



P.O. Box 112

Name On Return: ~~James F. Cloud~~

MAP BLOCK PAR SUB
OLD: 1524 012

15-24
Map Block Parcel
12

Name On Deed: JAMES F. CLOUD

NEW: 1507 057

Property Address: 1/5 RIDGE RD.

Property Acquired From:

Acquired By: Deed Will Approximate Date Acquired: Recorded Yes No D.B. Pg. Size (Dim. or Ac.)

Bounded By: N. S. E. W.

Date Grantor (From) Grantee (To) D.B. Pg. Type W.D. Cons.

8/24/50 LADHAM, Fred W. SP RIPLEY CO. 21 294 WD

9/80 JAMES F. CLOUD "estate" JAMES LORENE S. 292 834 EXC. ded -

6/24/96 JAMES LORENE S. RIPLEY CO. 2426 288 WD 219.20

City G.M.D. Dimensions Acreage 25.84 AC
Return Deed Plat Comp Used
21 23.5 21

Subdivision Block Lot Plat Book Page

Brief Legal Description: 21 AC LL 206 *ADJUSTED ACREAGE PER THIS DEED. 9/23/96
LD 15



Name On Return:	MAP	BLOCK	PAR	SUB	15-24	1A	
	OLD: 1524		001	A			
Name On Deed:	NEW: 1507	Photo	Call No.		Map	Block	Parcel
		058					

Property Address:	Property Acquired From:				
Acquired By:	Deed Will	Approximate Date Acquired:	Recorded Yes No	D.B. Pg.	Size: (Dim. or Ac.)
Bounded By:	N.	S.	E.	W.	

Date	Grantor (From)	Grantee (To)	D.B.	Pg.	Type	W.D. Cons.
2/81	LANHAM, BLANCHE H. & FRED J.	COFFEY, W. F. & SHIRLEY F.	300	915	W	32 ⁵⁰

City	G.M.D.	L.D.	L.L.	Dimensions	Acreage				
					Return	Deed	Plat	Comp.	Used
		15	156			12.20			12.20
Subdivision					Block	Lot	Plat Book	Page	

Brief Legal Description:

0A | ---

11

Property Acquired From:	MAP BLOCK PAR SUB OLD: 1524 013 1A	15-24		13A
Acct. No.	NEW: 1507	Photo 059	Call No	Map Block Parcel

Date	Grantor (From)	Grantee (To)	D.B.	Pg.	Type	W.D.Cons
6-28-88	Selma Morgan	W.D. Keetge	466	64	WD	13.50

92
 DELETE & COMBINE WITH
 15 PER REQUEST
 12-4-91

City	G.M.D.	L.D.	L.L.	Dimensions	Acreage				
		15	204		Return	Deed	Plat	Comp.	Used
									.75
Subdivision					Block	Lot	Plat Bk.	Page	
Brief Legal Description									



Recorded 5-2-80

Name On Return:

Name On Deed:

Photo Call No.

15-24
Map Block Parcel
13A

Property Address:

Property Acquired From:

Acquired Deed ___ Will ___
By: Approximate Date Acquired:

Recorded Yes ___ No ___
D.B. ___ Pg. ___

Size: (Dim. or Ac.)

Bounded By:

N.

S.

E.


W.

Date	Grantor (From)	Grantee (To)	D.B.	Pg.	Type	W.D. Cons.
5/79	COCKE, C.L. JR.	MORGAN, SELMA	285	178	W	3 ⁰⁰

City	G.M.D.	L.D.	L.L.	Dimensions	Acreage				
					Return	Deed	Plat	Comp.	Used
		15	204						75

Subdivision	Block	Lot	Plat Book	Page

Brief Legal Description:



Name On Return:
Name On Deed:

Photo	Call No.
-------	----------

15-24		13-A
Map	Block	Parcel

Property Address: Keeter Road.	Property Acquired From:
--------------------------------	-------------------------

Acquired By:	Deed Will	Approximate Date Acquired:	Recorded Yes No	D.B. Pg.	Size: (Dim. or Ac.)
--------------	-----------	----------------------------	-----------------	----------	---------------------

Bounded By:	N.	S.	E.	W.
-------------	----	----	----	----

Date	Grantor (From)	Grantee (To)	D.B.	Pg.	Type	W.D.Cons.
8-1-71	KEETER, W.D.	WATERS, Andrew J. Sr.	112	20	WD	2.0%/RTT
1972	WATERS, Andrew J. Jr.	CHAMBERS, CHESTER	122	424	W/D	8.00
2/26/74	Chambers & Thompson	THOMPSON, DANNY COCKE, L.L. Jr	158	572	W	750

City	G.M.D.	L.D.	L.L.	Dimensions	Acreage				
					Return	Deed	Plat	Comp.	Used
	1019	15	204			.75			.75
Subdivision					Block	Lot	Plat Book	Page	

Brief Legal Description: .75 AC.



Property Acquired From: 15-2 MAP OLD: 1524 BLOCK: PAR SUB: 015 N
 Acct. No. -NEW: -1507 -060
 15-24 Map Block 15N Parcel

Date	Grantor (From)	Grantee (To)	D.B.	Pg.	Type	W.D. Cons
6/90	KEETER, W. D	KEETER, LARRY & DONALD T.	884	68	W	100.00
12/2/97	Keeter, Larry W. & Donald T.	Keeter Farms, L.P.	2942	71	WD	-0-
2/29/00	KEETER FARMS, L.P.	PHILIPPONE, JAMES V.	4037	34	LOT W/UP	2 TRACTS 623.75
2/29/00	KEETER FARMS, L.P. KEETER, W.D. & LARRY W. & DONALD T.	" " "	4039	286	DC	-0-
12/27/00	PHILIPPONE, JAMES V.	CHEROKEE COUNTY BOARD OF EDUCATION	4399	34	DEED OF GIFT	2 PARCELS -0-

City	G.M.D.	L.D.	L.L.	Dimensions	Acreage	Return	Deed	Plat	Comp.	Used
		15	204	19.68 AC	17.22 AC					
Subdivision					Block	Lot	Plat	Bk.	Page	
								29	56	

Brief Legal Description: ADJUSTED ACREAGE PER 2000 DEED 4037-34 5/15/00
SEE 2002 DEED OF EXCHANGE FROM KEETER FARMS FOR ABANDONED RW OF KEETER RD. PARCEL 15N08-265B COMBINED SINCE IN SAME NAMES. 9/4/03



Property Acquired From:	MAP OLD: 1524	BLOCK # PAR 013	SUB #P	15-24		13P
Acct. No.	NEW: 1507	Photo 061	Call No	Map	Block	Parcel

Date	Grantor (From)	Grantee (To)	D.B.	Pg.	Type	W.D. Cons
10/83	LIDA J. & WOOD, JAMES H. JR.	ANDERSON CLARENCE W.	369	451	W	7 ²⁰
8-31-91	Anderson Clarence W.	Betty J. Anderson Anderson Clarence W.	1049	236	W/D	0
1/3/08	LIFE ESTATE ANDERSON, CLARENCE W. DECEASED ANDERSON, BETTY J.	TRAVIS DAVID FIELDS, JOSEPH CHARLES	10022	247	W/D	0-

City	G.M.D.	L.D.	L.L.	Dimensions	Acreage			
		15	157		Return	Deed	Plat Comp.	Used
						3.08		3.08
Subdivision					Block	Lot	Plat Bk.	Page

Brief Legal Description



Property Acquired From:
Acct. No.

Photo	Call No
-------	---------

15ND7		62
Map	Block	Parcel

Date	Grantor (From)	Grantee (To)	D.B.	Pg.	Type	W.D. Cons
10/16/07	DAVIS, Jimmy Paul	MINKARA Group DEVELOPMENT, LLC	9932	385	WD	64.90

City	G.M.D.	L.D.	L.L.	Dimensions	Acreage 1 AC				
		15	157	210X210	Return	Deed	Plat	Comp.	Used

Subdivision	Block	Lot	Plat Bk.	Page

Brief Legal Description



MAP BLOCK PAR SUB
 OLD: 1524 10
 NEW: 1507 062 Call No.

15-24		10
Map	Block	Parcel

20

Name On Deed: Davis, Paul
 Return: Canton, Ga

Name On Deed:

Property Address: *1/5 BLANKET CREEK RD.*

Property Acquired From:


Acquired By: Deed Will Approximate Date Acquired: Recorded Yes No D.B. Pg. Size: (Dim. or Ac.)

Bounded By: N. S. E. W.

Date	Grantor (From)	Grantee (To)	D.B.	Pg.	Type	W.D. Cons.
9/30/61	WOOD, J. Hines		63	148	W/D	
3/89	DAVIS, Wm. PAUL	DAVIS, Liddy B.	229	535	Ex/0	-0-
6/10/94	DAVIS, LIDDY B.	DAVIS, Jimmy Paul	3793 1804	135 188	V/D	-8-

City	G.M.D.	L.D.	L.L.	Dimensions	Acreage				
					Return	Deed	Plat	Comp.	Used
out	1019	15	157	210 x 210	1				
Subdivision					Block	Lot	Plat Book	Page	

Brief Legal Description: LOT LL 157
 LD 15



Property Acquired From:
Acct. No.

Photo	Call No
-------	---------

15N07		63
Map	Block	Parcel

Date	Grantor (From)	Grantee (To)	D.B.	Pg.	Type	W.D.Cons
2/29/08	DAVIS, DAVID LYNN	TURNER, STEVE THOMAS, RAY	10110	337	WD	60.00

City	G.M.D.	L.D.	L.L.	Dimensions	Acreage				
					Return	Deed	Plat	Comp.	Used
		15	157	105 x 210					

Subdivision	Block	Lot	Plat Bk.	Page

Brief Legal Description



Name On Return:	MAP: 1524	BLOCK: 11	PAR: 15-24	SUB: 11
Name On Deed:	NEW: 1507	Photo: 063	Call No.	Map: 15-24
				Block: 11
				Parcel: 11

Property Address:	Property Acquired From:				
Acquired By:	Deed Will	Approximate Date Acquired:	Recorded Yes No	D.B. Pg.	Size: (Dim. or Ac.)
Bounded By:	N.	S.	E.	W.	

Date	Grantor (From)	Grantee (To)	D.B.	Pg.	Type	W.D.Cons.
7/79	FIELDS, T. DAVID	ANDERSON, CLARENCE W.	267	118	W	16 ⁵⁰
1/81	ANDERSON, CLARENCE W.	DAVIS, LIDDY B.	298	211	W	25 ⁰⁰
6/10/94	DAVIS, LIDDY B.	DAVIS, DAVID LYNN	1864	189	W/D	-0-

City	G.M.D.	L.D.	L.L.	Dimensions	Acreage				
					Return	Deed	Plat	Comp.	Used
		15	157	105 X 210					
Subdivision					Block	Lot	Plat Book	Page	

Brief Legal Description:



Name On Return: _____
 Name On Deed: _____

Photo	Call No.
-------	----------


15-24		11
Map	Block	Parcel

Property Address: _____ Property Acquired From: _____

Acquired By: Deed _____ Will _____ Approximate Date Acquired: _____ Recorded Yes _____ No _____ D.B. _____ Pg. _____ Size: (Dim. or Ac.) _____

Bounded By: N. _____ S. _____ E. _____ W. _____

Date	Grantor (From)			Grantee (To)		D.B.	Pg.	Type	W.D. Cons.	
10/27/73	ANDERSON, CLARENCE W.			FIELDS, J. CHARLES		161	706	WD	16 ⁵⁰	
	error									
12/28/77	Fields, J. Charles			Anderson, Clarence W.		233	860	W	21.20	
4/13/74	Anderson, Clarence			Fields, T. David		161	708	W	16 ⁵⁰	
	City	G.M.D.	L.D.	L.L.	Dimensions	Acreage				
			15	157	105 x 210	Return	Deed	Plat	Comp.	Used
						1				
	Subdivision					Block	Lot	Plat Book	Page	
Brief Legal Description:										



Name On ~~Anderson, C. W.~~
 Return: Holly Springs, Ga.

Photo	Call No.

15-24		11
Map	Block	Parcel

Name On
Deed:

Property Address: *NW*
15 BLANKET CREEK RD.

Property Acquired From:


Acquired By:	Deed _____ Will _____	Approximate Date Acquired:	Recorded Yes _____ No _____	D.B. _____ Pg. _____	Size: (Dim. or Ac.)
--------------	--------------------------	----------------------------	-----------------------------	----------------------	---------------------


Bounded By:	N.	S.	E.	W.
-------------	----	----	----	----

Date	Grantor (From)	Grantee (To)	D.B.	Pg.	Type	W.D./Cons.
2/30/01	Wood, J. Hines	ANDERSON, CLARENCE W.	63	149	WD	
10/2/73	ANDERSON, CLARENCE W.	FIELDS, J. CHARLES	161	706	WD	16 ³⁰
6.14.77	Fields, J. Charles	Anderson C. W.	211	635	WD	12 ⁰⁰

City	G.M.D.	L.D.	L.L.	Dimensions	Acreage				
					Return	Deed	Plat	Comp.	Used
out	1019	15	157	105 210 X 210	.1				
Subdivision					Block	Lot	Plat Book	Page	

Brief Legal Description: LOT LL 157
 LD 15





Name On
Return:

MAP BLOCK
OLD: 1524

PAR SUB
011 A

15-24
Map Block Parcel
11A

Name On
Deed:

NEW: 1507

Photo Call No
064

Property
Address:

Property
Acquired From:

Acquired Deed _____ Approximate Recorded
By: Will _____ Date Acquired: Yes _____ No _____ D.B. _____ Pg. _____ Size:
(Dim. or Ac.)


Bounded By: N. S. E. W.

Date	Grantor (From)	Grantee (To)	D.B.	Pg.	Type	W.D. Cons.
7/79	ANDERSON, CLARENCE W.	T. DAVID & FIELDS, SANDRA D.	267	119	W	16.50
2-87	Fields, T. David & Sandra D.	Lewis, Ralph Keeter, Donald T. &	605	376	W	53.80
4/25/97	LEWIS, RALPH KEETER, DONALD T.	SMITH, PATRICIA B.	2690	295	W/D	71.20

City	G.M.D.	L.D.	L.L.	Dimensions	Acreage				
					Return	Deed	Plat	Comp.	Used
		15	157	105 X 210					

Subdivision	Block	Lot	Plat Book	Page

Brief Legal Description:



Name On Return: _____
 Name On Deed: _____

Photo	Call No.
-------	----------

15-24		11A
Map	Block	Parcel

Property Address: _____ Property Acquired From: _____

Acquired By: Deed Will Approximate Date Acquired: _____ Recorded Yes No D.B. _____ Pg. _____ Size: (Dim. or Ac.) _____

Bounded By: N. _____ S. _____ E. _____ W. _____

Date	Grantor (From)	Grantee (To)	D.B.	Pg.	Type	W.D.Cons.
9/30/61	Wood, J. Hines	ANDERSON, CLARENCE	63	149	W/D	
4/13/74	ANDERSON, CLARENCE	FIELDS, T. DAVID	161	708	W	16 ⁵⁰
9/30/61	Wood, J. Hines	Anderson, CLARENCE	63	149	W	

City	G.M.D.	L.D.	L.L.	Dimensions	Acreage				
					Return	Deed	Plat	Comp.	Used
	1019	15	157	105 X 210				0.5	0.5
Subdivision					Block	Lot	Plat Book	Page	

Brief Legal Description: _____



Name On Return:	MAP: 1524	BLOCK:	PAR: 011	SUB: B	15-24	11B
Name On Deed:	NEW: 1507		Plat: 065	Call No:		

Property Address:	Property Acquired From:			
Acquired By: Deed <input type="checkbox"/> Will <input type="checkbox"/>	Approximate Date Acquired:	Recorded Yes <input type="checkbox"/> No <input type="checkbox"/>	D.B. <input type="checkbox"/> Pg. <input type="checkbox"/>	Size: (Dim. or Ac.)
Bounded By: N.	S.	E.	W.	

SEE 8377-304 CORR.

Date	Grantor (From)	Grantee (To)	D.B.	Pg.	Type	W.D. Cons.
1/77	ANDERSON, C.W.	CHARLES F. FIELDS, CHARLOTTE DIAN	8158 231	45 775	CORP W	38 <u>50</u>

City	G.M.D.	L.D.	L.L.	Dimensions	Acreage				
Subdivision					Return	Deed	Plat	Comp.	Used
		15	157	1.104 AC 1.105 AC 1.09 AC					
					Block	Lot	Plat Book	Page	

Brief Legal Description: ~~XX~~ ADJUSTED ACREAGE PER 2005 DEED 8158-45 9/21/05
~~XX~~ DIAC USED FOR R/W PER 2005 DEED 8210-425 10/27/05 ~~XX~~ ADJUSTED
 ACREAGE PER 2005 CORR DEED 8377-304 12/2/05

08' 1978



Name On Return: _____
 Name On Deed: _____

Photo	Call No.
-------	----------

15-24		44A
Map	Block	Parcel

Property Address: _____ Property Acquired From: _____

Acquired By: Deed Will Approximate Date Acquired: _____ Recorded Yes No D.B. _____ Pg. _____ Size: (Dim. or Ac.) _____

Bounded By: N. _____ S. _____ E. _____ W. _____

Date	Grantor (From)	Grantee (To)	D.B.	Pg.	Type	W.D.Cons.
8-30-75	Woods, J. HINES	FIELDS, J. CHARLES	185	382	W	2 ⁰⁰
6/4/77	FIELDS, J. CHARLES ^{error}	ANDERSON, C. W.	219	635	W	12⁰⁰
	Anderson, C.W.	Fields, J. Charles	141	706	W	

City	G.M.D.	L.D.	L.L.	Dimensions	Acreage				
					Return	Deed	Plat	Comp.	Used
	1019	15	157						1
Subdivision					Block	Lot	Plat Book	Page	

Brief Legal Description: _____



Property Acquired From:
Acct. No.

Photo	Call No
-------	---------

1507		66
Map	Block	Parcel

Date	Grantor (From)	Grantee (To)	D.B.	Pg.	Type	W.D. Cons
10/2/06	Blalock, ^{Jacqueline Barry} Scottie Lamar	Kealey, Susan	9129	452	WD	186. ⁸⁰
8/20/07	KEALEY, SUSAN M.	JANKIEWICZ, MICHELLE ANN	9837	205	WD	183. ¹⁰
8/20/07	JANKIEWICZ, MICHELLE ANN	JANKIEWICZ, MICHELLE ANN ^{ROBERT PAWEŁ}	9837	222	WD	-0-
City		G.M.D.	L.D.	L.L.	Dimensions	Acreage .70 AC
			15	157		Return Deed Plat Comp. Used
Subdivision			Block	Lot	Plat Bk.	Page
				4	51	71
Brief Legal Description						



Property Acquired From:	MAP OLD: 1524	BLOCK	PAR 002	SUB A
Acct. No.	NEW: 1507		Photo 066	Cal No

15-24		2A
Map	Block	Parcel

Joined 1/28/98

Date	Grantor (From)	Grantee (To)	D.B.	Pg.	Type	W.D. Cons
11/84	BROOKSHIRE, DONALD E.	DEAVERS, JERRY & LYDIA A.	428	623	W	10 ⁰⁰
4/25/95	DEAVERS LYDIA A.	DEAVERS, JERRY	2072	296	OC	-0-
2/6/96	DONALD E. ESTATE BROOKSHIRE, DORIS W.	DEAVERS, JERRY	2316	2A	OC	-0-
2/29/96	DEAVERS, JERRY	MANOUS, BILLY	2316	23	W/D	29.50
3/2/96	MANOUS, BILLY	O'CONNOR SCOTT B.	2336	186	W	60 ⁰⁰ ⁵ / ₁₀₀
6/19/98	O'Conner SCOTT B.	Blalock, Jacqueline Barry Scottie Lamar	3165	054	W/D	109.99

City	G.M.D.	L.D.	L.L.	Dimensions	Acreage 29 AC 21 AC			
		15	157	.70 AC	Return	Deed	Plat	Comp. Used
					3.57			3.57

Subdivision	Block	Lot	Plat Bk.	Page
		4	51	71

Brief Legal Description



Property Acquired From:
Acct. No.

Photo	Call No
-------	---------

15N07		1doA
Map	Block	Parcel

Date	Grantor (From)	Grantee (To)	D.B.	Pg.	Type	W.D.Cons
8/6/01	NOVOA, GLORIMAR	NOVOA, ROBERT	5271	434	QC	-0-
8/6/01	NOVOA, ROBERT	NOVOA, GLORIMAR ROBERT	5271	445	QC	-0-

City	G.M.D.	L.D.	L.L.	Dimensions	Acreage				
		15	157		Return	Deed	Plat	Comp.	Used
Subdivision					Block	Lot	Plat Bk.	Page	
						TRACT III	51	71	
Brief Legal Description									




Property Acquired From:
Aect. No. <i>6de</i>

Photo	Call No
-------	---------

<i>15-7</i>		<i>66A</i>
Map	Block	Parcel

Date	Grantor (From)	Grantee (To)	D.B.	Pg.	Type	W.D. Cons					
<i>3/98</i>	<i>MANOUS, BILLY</i>	<i>O'CONNOR, SCOTT B.</i>	<i>2336</i>	<i>186</i>	<i>W</i>	<i>60⁰⁶/_{tract}</i>					
<i>3/25/98</i>	<i>O'CONNOR, SCOTT B.</i>	<i>PHILLIPS, FRED</i>	<i>2338</i>	<i>271</i>	<i>W/D</i>	<i>12.00</i>					
<i>8/20/08</i>	<i>Phillips, Fred</i>	<i>Hambly, Cindy</i>	<i>3252</i>	<i>015</i>	<i>W/D</i>	<i>114.00</i>					
<i>8/2/99</i>	<i>HAMBY, CINDY</i>	<i>DIANE H. RUEBUSH, TIMOTHY J. &</i>	<i>3755</i>	<i>129</i>	<i>W/D</i>	<i>113.50</i>					
<i>11/27/00</i>	<i>DIANE H. RUEBUSH, TIMOTHY J. &</i>	<i>NOVOA, ROBERT</i>	<i>4374</i>	<i>235</i>	<i>WD</i>	<i>148.00</i>					
<i>11/27/00</i>	<i>NOVOA, ROBERT</i>	<i>GLORIMAR NOVOA, ROBERT &</i>	<i>4374</i>	<i>246</i>	<i>WD</i>	<i>0-</i>					
City		G.M.D.	L.D.	L.L.	Dimensions		Acreage <i>29.0497</i>				
			<i>15</i>	<i>157</i>			Return	Deed	Plat	Comp.	Used
										<i>.67</i>	<i>.67</i>
Subdivision						Block	Lot	Plat	Bk.	Page	
							<i>TRACT III</i>	<i>51</i>		<i>71</i>	
Brief Legal Description											



Property Acquired From:
Aect. No. <i>166</i>

Photo	Call No
-------	---------


<i>15-7</i>		<i>166B</i>
Map	Block	Parcel

Date	Grantor (From)	Grantee (To)	D.B.	Pg.	Type	W.D. Cons
<i>3/96</i>	<i>MANOUS, BILLY</i>	<i>O'CONNOR, SCOTT B.</i>	<i>2336</i>	<i>186</i>	<i>W</i>	<i>60⁰⁰/₁₀₀</i>
<i>7/19/96</i>	<i>O'CONNOR, SCOTT B</i>	<i>DIANE RUEBUSH, T. J. &</i>	<i>2452</i>	<i>51</i>	<i>W/D</i>	<i>119.⁰⁰</i>
<i>7/27/99</i>	<i>DIANE RUEBUSH, T. J. &</i>	<i>FUNG, GALLY HOLLIFIELD, CHRIS L. &</i>	<i>3754</i>	<i>170</i>	<i>W/D</i>	<i>179.⁰⁰</i>
<i>1/18/02</i>	<i>FUNG, GALLY</i>	<i>HOLLIFIELD, CHRIS L.</i>	<i>5078</i>	<i>183</i>	<i>W/D</i>	<i>0</i>

City	G.M.D.	L.D.	L.L.	Dimensions	Acreage				
					Return	Deed	Plat	Comp.	Used
			<i>15</i>	<i>157</i>				<i>.80</i>	<i>.80</i>

Subdivision	Block	Lot	Plat	Bk.	Page
		<i>TRACT 5</i>	<i>51</i>		<i>71</i>

Brief Legal Description



Property Acquired From:
Aect. No. 666

Photo	Call No
-------	---------

15-7		666C
Map	Block	Parcel


Date	Grantor (From)	Grantee (To)	D.B.	Pg.	Type	W.D. Cons			
3/96	MANOUS, BILLY	O'CONNOR, SCOTT R	2336	186	W	60 ⁰⁰ tract 5			
7/15/96	O'CONNOR, SCOTT B.	CHATHAM, JOHN R.	2441	139	W/D	2 TRACTS 24. ⁰⁰			
9/13/96	CHATHAM, JOHN R.	CHATHAM, JOHN R. & KIMBERLY M.	2501	5	W/D	2 TRACTS -0-			
6/14/02	CHATHAM, JOHN R. & KIMBERLY M.	BENTON, ROBERT L.	5349	17	W/D	2 PARCELS 227. ⁹⁰			
1/21/04	BENTON, ROBERT L.	MATHEWSON, LAUREN L.	6849	31	W/D	2 PARCELS 227. ⁵⁰			
1/21/04	MATHEWSON, LAUREN L.	MATHEWSON, LAUREN L. & WILLIAM JOSEPH	6849	53	QC	2 PARCELS -0-			
City		G.M.D.	L.D.	L.L.	Dimensions	Acreage			
				15	15'7				
						Return Deed Plat Comp. Used			
							168		168
Subdivision			Block	Lot	Plat Bk.	Page			
				TRACT 1	51	71			
Brief Legal Description									

Property Acquired From:
Acct. No. <i>66</i>

Photo	Call No
-------	---------

<i>15-7</i>		<i>66D</i>
Map	Block	Parcel

Date	Grantor (From)	Grantee (To)	D.B.	Pg.	Type	W.D. Cons					
<i>3/96</i>	<i>MANOUS, BILLY</i>	<i>O'CONNOR, SCOTT B</i>	<i>2336</i>	<i>186</i>	<i>W</i>	<i>60. ⁰⁰ ₅ Acre</i>					
<i>7/15/96</i>	<i>O'CONNOR, SCOTT B.</i>	<i>CHATHAM, JOHN R.</i>	<i>2441</i>	<i>139</i>	<i>W/D</i>	<i>2 TRACTS 24. ⁰⁰</i>					
<i>9/18/96</i>	<i>CHATHAM, JOHN R.</i>	<i>CHATHAM, ^{Kimberly M. :} JOHN R. :</i>	<i>2501</i>	<i>5</i>	<i>W/D</i>	<i>2 TRACTS -0-</i>					
<i>6/14/02</i>	<i>CHATHAM, ^{Kimberly M. :} JOHN R. :</i>	<i>BENTON, ROBERT L.</i>	<i>5349</i>	<i>17</i>	<i>W/D</i>	<i>2 PARCELS 227. ⁹⁰</i>					
<i>1/21/04</i>	<i>BENTON, ROBERT L.</i>	<i>MATHEWSON, LAUREN L.</i>	<i>6849</i>	<i>31</i>	<i>W/D</i>	<i>2 PARCELS 227. ⁵⁰</i>					
<i>1/21/04</i>	<i>MATHEWSON, LAUREN L.</i>	<i>MATHEWSON, LAUREN L. ^{WILLIAM JOSEPH} :</i>	<i>6849</i>	<i>53</i>	<i>QC</i>	<i>2 PARCELS -0-</i>					
City		G.M.D.	L.D.	L.L.	Dimensions		Acreage				
				<i>15</i>	<i>157</i>		Return	Deed	Plat	Comp.	Used
									<i>.73</i>		<i>.73</i>
Subdivision							Block	Lot	Plat	Bk.	Page
								<i>TRACT 2</i>	<i>51</i>		<i>71</i>
Brief Legal Description											



Property
 Acquired From:
 Acct. No.

MAP
 OLD: 1524
 NEW: 1507


BLOCK; PAR SUB
 002
 067

15-24		2
Map	Block	Parcel

Date	Grantor (From)	Grantee (To)	D.B.	Pg.	Type	W.D. Cons
9/24/86	BROOKSHIRE, DONALD	BROOKSHIRE, DORIS	565	506	W	-0-
1/8/04	ESTATE BROOKSHIRE, DORIS W.	BROOKSHIRE, KERRY DALE	6818	52	EX'S DEED	-0-

City	G.M.D.	L.D.	L.L.	Dimensions	Acreage 1.918				
		15	157		Return	Deed	Plat	Comp.	Used
									2.0
Subdivision					Block	Lot	Plat Bk.	Page	

Brief Legal Description



Name On **Brookshire, Donald**
 Return: **Canton, Ga**

Photo	Call No.

15-27		2
Map	Block	Parcel

Name On Deed:

Property Address: **1/5 Ridge Rd.**

Property Acquired From:

Acquired By:	Deed <input type="checkbox"/> Will <input type="checkbox"/>	Approximate Date Acquired:	Recorded Yes <input type="checkbox"/> No <input type="checkbox"/>	D.B. <input type="checkbox"/> Pg. <input type="checkbox"/>	Size: (Dim. or Ac.)
--------------	---	----------------------------	---	--	---------------------

Bounded By:	N.	S.	E.	W.
-------------	----	----	----	----

Date	Grantor (From)	Grantee (To)	D.B.	Pg.	Type	W.D. Cons.
3/2/63	Wood, J. Hines		68	478	WD	
9/20/64	" " "		75	119	WD	
1-2-71	" " "		110	327	WD	3.00 RTT

City	G.M.D.	L.D.	L.L.	Dimensions	Return	Deed	Plat	Comp.	Used
in	1019	15	157	<i>Re-calculated average of 84' 200'</i>	20A	Dim.		2.34	2.34

Subdivision	Block	Lot	Plat Book	Page
7.34				

Brief Legal Description: ~~3.34~~ Ac LL157
 LD 15

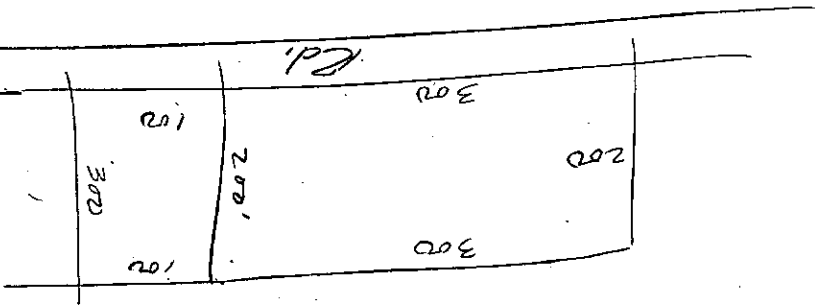
Comp from dim

428/623
565/506



239ct

252x100



Name On Return:	MAP : BLOCK	PAR	SUB	15-24	3	
OLD: 1524	003					
Name On Deed: CITY OF C. NEW: 1507	068	Photo	Call No.	Map	Block	Parcel

Property Address: ON RIDGE RD.	Property Acquired From:			
Acquired By: Deed <input type="checkbox"/> Will <input type="checkbox"/>	Approximate Date Acquired:	Recorded Yes <input type="checkbox"/> No <input type="checkbox"/>	D.B. <input type="checkbox"/> Pg. <input type="checkbox"/>	Size: (Dim. or Ac.)
Bounded By: N.	S.	E.	W.	

Date	Grantor (From)	Grantee (To)	D.B.	Pg.	Type	W.D. Cons.
7/13/66	JONE, Mrs. Elizabeth		85	216	WD	2.75/RS

City	G.M.D.	L.D.	L.L.	Dimensions	Acreage				
					Return	Deed	Plat	Comp.	Used
	1019	15	132	37.99 AC ±		40			40

Subdivision	Block	Lot	Plat Book	Page

Brief Legal Description: 1/2 AC LL 132
 2D15



Property Acquired From: 68B
Acct. No.

Photo	Call No
-------	---------

15N07		68A
Map	Block	Parcel

Date	Grantor (From)	Grantee (To)	D.B.	Pg.	Type	W.D. Cons
8/2/04	CITY OF CANTON	ANDREW FINANCIAL GROUP, INC	7279	271	WD	30.7°

City	G.M.D.	L.D.	L.L.	Dimensions	Acreage				
					Return	Deed	Plat	Comp.	Used
		15	132			2.01			2.01
Subdivision					Block	Lot	Plat Bk.	Page	
							80	79	

Brief Legal Description

