





Name On Return:

Photo Call No.

14-34 6B  
Map Block Parcel

Name On Deed:

Property Address:

Property Acquired From:

Acquired By: Deed Will: Approximate Date Acquired: Recorded Yes No: D.B. Pg. Size: (Dim. or Ac.)

Bounded By: N. S. E. W.

Date	Grantor (From)	Grantee (To)	D.B.	Pg.	Type	W.D. Cons.
		CANTON TEXTILE MILLS				
11/82	CANTON TEXTILE	KOZA, JOHN R.	335	615	LTD W/D	1038 <sup>2</sup>

City	G.M.D.	L.D.	L.L.	Dimensions	Acreage 118.56				
		14	239 230 239		Return	Deed	Plat	Comp.	Used
Subdivision 240				Block	Lot	Plat Book	Page		

Brief Legal Description: Beginning for 1982 by split out per request.



Name On Return:

Photo	Call No.

14-34		6C
Map	Block	Parcel

Name On Deed:

Property Address:

Property Acquired From:

Acquired By:	Deed Will: <input type="checkbox"/> <input type="checkbox"/>	Approximate Date Acquired:	Recorded Yes <input type="checkbox"/> No <input type="checkbox"/>	D.B. <input type="checkbox"/> Pg. <input type="checkbox"/>	Size: (Dim. or Ac.)
--------------	--	----------------------------	---	--	---------------------

Bounded By:	N.	S.	E.	W.
-------------	----	----	----	----

Date	Grantor (From)	Grantee (To)	D.B.	Pg.	Type	W.D. Cons.
		CANTON TEXTILE MILLS				
11/82	CANTON TEXTILE	KOZA, JOHN R.	335	615	LTD W/D	1038 <sup>20</sup>

City	G.M.D.	L.D.	L.L.	Dimensions	Acreage 31.36 AC				
		14	230		Return	Deed	Plat	Comp.	Used
			231						36.08

Subdivision	Block	Lot	Plat Book	Page

Brief Legal Description: *Beginning for 1982 tax split out per request*

17

NO.	NAME	RESIDENCE	RELATION	STATUS
1	...	...	...	...
2	...	...	...	...
3	...	...	...	...
4	...	...	...	...
5	...	...	...	...
6	...	...	...	...
7	...	...	...	...
8	...	...	...	...
9	...	...	...	...
10	...	...	...	...
11	...	...	...	...
12	...	...	...	...
13	...	...	...	...
14	...	...	...	...
15	...	...	...	...
16	...	...	...	...
17	...	...	...	...
18	...	...	...	...
19	...	...	...	...
20	...	...	...	...
21	...	...	...	...
22	...	...	...	...
23	...	...	...	...
24	...	...	...	...
25	...	...	...	...
26	...	...	...	...
27	...	...	...	...
28	...	...	...	...
29	...	...	...	...
30	...	...	...	...
31	...	...	...	...
32	...	...	...	...
33	...	...	...	...
34	...	...	...	...
35	...	...	...	...
36	...	...	...	...
37	...	...	...	...
38	...	...	...	...
39	...	...	...	...
40	...	...	...	...
41	...	...	...	...
42	...	...	...	...
43	...	...	...	...
44	...	...	...	...
45	...	...	...	...
46	...	...	...	...
47	...	...	...	...
48	...	...	...	...
49	...	...	...	...
50	...	...	...	...
51	...	...	...	...
52	...	...	...	...
53	...	...	...	...
54	...	...	...	...
55	...	...	...	...
56	...	...	...	...
57	...	...	...	...
58	...	...	...	...
59	...	...	...	...
60	...	...	...	...
61	...	...	...	...
62	...	...	...	...
63	...	...	...	...
64	...	...	...	...
65	...	...	...	...
66	...	...	...	...
67	...	...	...	...
68	...	...	...	...
69	...	...	...	...
70	...	...	...	...
71	...	...	...	...
72	...	...	...	...
73	...	...	...	...
74	...	...	...	...
75	...	...	...	...
76	...	...	...	...
77	...	...	...	...
78	...	...	...	...
79	...	...	...	...
80	...	...	...	...
81	...	...	...	...
82	...	...	...	...
83	...	...	...	...
84	...	...	...	...
85	...	...	...	...
86	...	...	...	...
87	...	...	...	...
88	...	...	...	...
89	...	...	...	...
90	...	...	...	...
91	...	...	...	...
92	...	...	...	...
93	...	...	...	...
94	...	...	...	...
95	...	...	...	...
96	...	...	...	...
97	...	...	...	...
98	...	...	...	...
99	...	...	...	...
100	...	...	...	...

Name On Return:  
 Name On Deed:

Photo Call No.

14-34  
 Map Block Parcel  
 6D

Property Address:

Property Acquired From:

Acquired By: Deed Will \_\_\_\_\_ Approximate Date Acquired: Recorded Yes \_\_\_\_\_ No \_\_\_\_\_ D.B. \_\_\_\_\_ Pg. \_\_\_\_\_ Size: (Dim. or Ac.)

Bounded By: N. S. E. W.

Date	Grantor (From)	Grantee (To)	D.B.	Pg.	Type	W.D.Cons.
		CANTON TEXTILE MILLS				
11/82	CANTON TEXTILE	KOZA, JOHN R.	335	615	W/D	1,078 <sup>30</sup>
11/82	Key, VERNIE L.	" " "	335	624	W	1,00

City	G.M.D.	L.D.	LL	Dimensions	Acreage				
		14	230 231 232		Return	Deed	Plat	Comp	Used
									29/19

Subdivision	Block	Lot	Plat Book	Page
239				

Brief Legal Description: *Business for 1982 Tax split out per request. 1982 deed 335/624 involved lot exchange in property with 14-36-82. No value change made due to only 0.1 AC± difference after exchange.*

OK  
194.01

6  
484.51

MIKE BRASSELL - 770-447-8437

DICK BEAM - 770-447-6235



Property Acquired From:
Acct. No. /

Photo	Call No
-------	---------

14-23		1A
Map	Block	Parcel

Date	Grantor (From)	Grantee (To)	D.B.	Pg.	Type	W.D. Cons	
3/7/95	KOZA, JOHN R	THE BOARD OF TRUSTEES OF THE LELAND STANFORD JUNIOR UNIVERSITY	2051	203	GIFT	- 0 -	
4/7/95	THE LELAND STANFORD JUNIOR UNIVERSITY	(MANOUS, RONALD TURNER, JIMMY SOHN, RONALD)	2061	307	LTD W/D	523 <sup>10</sup>	
<p>10/30/96 Deleted Portion used Remaining Portion used for Oakridge Estate S II</p>							
City		G.M.D.	A.D.	L.L.	Dimensions	Acres <del>43.6 AC</del>	
			14	229 230	16.9 AC	Return Deed Plat Comp. Used	
Subdivision					Block	Lot	Plat Bk. Page
Brief Legal Description <del>X</del> ADJUSTED ACREAGE PER 1995 DEED 2061-307 (4/5/95 26.7 AC. Used for Oakridge Estate W/E 1995							



Property Acquired From:
Aest. No. /

Photo	Call No
-------	---------

14-23		1B
Map	Block	Parcel

Date	Grantor (From)	Grantee (To)	D.B.	Pg.	Type	W.D. Cons
9/29/95	KOZA, JOHN R.	ATLANTA GAS LIGHT COMPANY	2201	327	LTD WTD	412.50
8/2/00	AGL PROPANE, INC	" " "	4251	1710	QC	-0-
9/4/01	ATLANTA GAS LIGHT COMPANY	BIP ASSOCIATES, LLC	4904	421 415	QC LTD WTD	750.00 -0-
9/13/05	BIP ASSOCIATES, LLC	CHEROKEE COUNTY, GEORGIA	8224	389	WD	-0-

City	G.M.D.	L.D.	L.L.	Dimensions	Acreage 4.43 AC				
		14	203 230	4.43 AC	Return	Deed	Plat	Comp.	Used
					15				15
Subdivision					Block	Lot	Plat Bk.	Page	

Brief Legal Description



Property Acquired From:
Acct. No. /

Photo	Call No

14-23		1C
Map	Block	Parcel

Date	Grantor (From)	Grantee (To)	D.B.	Pg.	Type	W.D. Cons
10/24/95	KOZA, JOHN R.	MOORE, JACK <sup>E</sup> GAIL <sup>I</sup>	2233	218	LTD W/D	lot. 30

City	G.M.D.	L.D.	L.L.	Dimensions	Acreage				
					Return	Deed	Plat	Comp.	Used
		14	230	3.16 AC		<del>45757</del>			400
Subdivision					Block	Lot	Plat Bk.	Page	

Brief Legal Description




Property Acquired From:
Acct. No. /

Photo	Call No
-------	---------

1423		1D
Map	Block	Parcel

Date	Grantor (From)	Grantee (To)	D.B.	Pg.	Type	W.D. Cons																										
?/?/95	KOZA, JOHN R.	FOWLER, LINDA WALLY	2543 2235	143 285	LTD W/P	CORRECTIVE 14.																										
9/26/01	<sup>ESTATE</sup> FOWLER, LINDA	FOWLER, WALLY	4813	425	OC	-0-																										
1/25/02	FOWLER, JAMES WALLACE	FOWLER, BETTY Jo. JAMES WALLACE	5078	442	W/P	-0-																										
<table border="1"> <thead> <tr> <th>City</th> <th>G.M.D.</th> <th>L.D.</th> <th>L.L.</th> <th>Dimensions</th> <th colspan="3">Acreage</th> </tr> </thead> <tbody> <tr> <td></td> <td></td> <td>14</td> <td>230</td> <td></td> <td>Return</td> <td>Deed</td> <td>Plat Comp.</td> <td>Used</td> </tr> <tr> <td></td> <td></td> <td></td> <td></td> <td></td> <td></td> <td>1.00</td> <td></td> <td>1</td> </tr> </tbody> </table>							City	G.M.D.	L.D.	L.L.	Dimensions	Acreage					14	230		Return	Deed	Plat Comp.	Used							1.00		1
City	G.M.D.	L.D.	L.L.	Dimensions	Acreage																											
		14	230		Return	Deed	Plat Comp.	Used																								
						1.00		1																								
Subdivision					Block	Lot	Plat Bk.	Page																								
Brief Legal Description																																





Property Acquired From:
Acct. No. /

Photo	Call No
-------	---------

14-23		1E
Map	Block	Parcel

Date	Grantor (From)	Grantee (To)	D.B.	Pg.	Type	W.D. Cons
8/14/98	KOZA, JOHN R.	HAYWOOD, GARRY HASTON, WILLIAM G. JR.	3294	179	LTD W/D	1039.10

DELETE PORTION OF  
 REMAINING PARCEL USED FOR  
 THIS BIRCHWOOD UNIT II  
 7/14/99

City	G.M.D.	L.D.	L.L.	Dimensions	Acreage				
		14	229		Return	Deed	Plat	Comp.	Used
			230			67.28			67.28
	Subdivision		239		Block	Lot	Plat	Bk.	Page

Brief Legal Description ~~X~~ 19.63 AC USED FOR BIRCHWOOD UNIT I. 9/29/98




Property Acquired From: /
Acct. No.

Photo	Call No
-------	---------

14N23		1F
Map	Block	Parcel

Date	Grantor (From)	Grantee (To)	D.B.	Pg.	Type	W.D. Cons
6/22/00	KOZA, JOHN R.	HAYGOOD, GARRY HASTY, WILLIAM G. JR.	4195	144	LTP W/D	2,782. <sup>00</sup>

City	G.M.D.	L.D.	L.L.	Dimensions	Acreage <del>207.42 AC</del>				
			230	147.01 AC	Return	Deed	Plat	Comp.	Used
		14	231	<del>219.92 AC</del>		278.29	.		<del>278.29</del>
	Subdivision		238	95.26 AC	Block	Lot	Plat	Bk.	Page
	26.57 AC	22/2 AB	239	<del>90.22 AC</del>					
	38.65 AC			<del>79.63 AC</del>					
Brief Legal Description <del>PARCELS 14N23C, 40, 41, 42 43, 44 44A, 45 46, 47 48</del>									
COMBINED AFTER WORKING & UDS DEEDS 9/2/05 <del>XX</del> 5.04 AC USED FOR R/W PER 2006									
DEED 8873-248 7/25/06 <del>XX</del> 10.595 AC USED FOR R/W PER 2006 DEED 9156-98. 11/1/06									



Property Acquired From: <b>1B</b>
Acct. No.

Photo	Call No
-------	---------

<b>14N23</b>		<b>1G</b>
Map	Block	Parcel

Date	Grantor (From)	Grantee (To)	D.B.	Pg.	Type	W.D. Cons
7/28/00	ATLANTA GAS LIGHT COMPANY	RAY PAUL INDUSTRIES, INC	4284	375	LTP W/D	365. <sup>70</sup>
2/5/01	RAY PAUL INDUSTRIES, INC.	GEORGIA INDUSTRIAL INVESTMENTS, L.L.C.	4442	472 467	ORC W/D	465. <sup>90</sup>
4/17/02	GEORGIA INDUSTRIAL INVESTMENTS, L.L.C.	GII CANTON/ CHEROKEE B., L.L.C.	5284	157	W/D	1000. <sup>00</sup>
2/12/07	GII CANTON/ CHEROKEE B., LLC	MASOLD ENTERPRISES, INC	9398	140	LTP W/D	360. <sup>00</sup>


City	G.M.D.	L.D.	L.L.	Dimensions	Acreage				
		14	203 230	* 3.13 AC	Return	Deed	Plat	Comp.	Used
						<del>10.025</del>			<del>10.025</del>

Subdivision	Block	Lot	Plat Bk.	Page

Brief Legal Description: **PARCELS 1L (2.58 AC) & 1M (4.29 AC) SPLIT OUT PER OWNERS REQUEST. 4/11/02**









Property Acquired From: 1
Acct. No.


Photo	Call No
-------	---------

14N23		1J
Map	Block	Parcel

Date	Grantor (From)	Grantee (To)	D.B.	Pg.	Type	W.D. Cons
10/26/00	KOZA, JOHN R.	HAYGOOD, GARRY HASTY, WILLIAM G. JR.	X 4348	1108	LTD W/D	2 TRACTS 2,624.40

City	G.M.D.	L.D.	L.L.	Dimensions	Acreage				
		14	230 231	XX 21.216 AC	Return	Deed	Plat	Comp.	Used
						31.3			31.3
Subdivision					Block	Lot	Plat Bk.	Page	

Brief Legal Description ~~NO DESCRIPTION & NO PLAT RECORDED, ASSUMED LEGAL MEANT TO COVER THIS AREA.~~ XX 10.039 AC USED FOR R/W PER 2006 DEED 9156-89 11/1/06



Property Acquired From: /
Acct. No.

Photo	Call No
-------	---------

14N23		1K
Map	Block	Parcel

Date	Grantor (From)	Grantee (To)	D.B.	Pg.	Type	W.D. Cons
3/26/01	KOZA, JOHN R.	GEORGIA INDUSTRIAL INVESTMENTS, L.L.C.	4514	386	LTD WD	355.20

City	G.M.D.	L.D.	L.L.	Dimensions	Acreage				
					Return	Deed	Plat	Comp.	Used
		14	203 & 230	9.1 AC		H.10			H.10
Subdivision					Block	Lot	Plat	Bk.	Page

Brief Legal Description



Property Acquired From: <b>IG</b>
Acct. No.

Photo	Call No
-------	---------

<b>14N23</b>		<b>1L</b>
Map	Block	Parcel

Date	Grantor (From)	Grantee (To)	D.B.	Pg.	Type	W.D. Cons					
		<b>GEORGIA INDUSTRIAL INVESTMENTS, LLC</b>									
<b>5/30/02</b>	<b>GEORGIA INDUSTRIAL INVESTMENTS, LLC</b>	<b>GII CANTON-CHEROKEE A, LLC</b>	<b>5337</b>	<b>43</b>	<b>QC</b>	<b>-0-</b>					
<b>1/20/05</b>	<b>GII CANTON/CHEROKEE A, LLC</b>	<b>RTS INDUSTRIES, INC</b>	<b>7661</b>	<b>495</b>	<b>LTD WD</b>	<b>1,125.<sup>00</sup></b>					
<b>8/31/06</b>	<b>RTS INDUSTRIES, INC</b> <i>42% INT</i>	<b>WINTERBERRY ON LAKE LANIER, LLC</b> <i>58% INT</i>	<b>9010</b>	<b>460</b>	<b>WD</b>	<b>768.<sup>50</sup></b>					
<b>8/31/06</b>	<b>RTS INDUSTRIES, INC</b>	<b>BEACHBOYS BARN, LLC</b>	<b>9473</b>	<b>460</b>	<b>WD</b>	<b>-0-</b>					
<b>8/31/06</b>	<b>WINTERBERRY ON LAKE LANIER, LLC</b>	" " "	<b>9473</b>	<b>403</b>	<b>WD</b>	<b>-0-</b>					
City		G.M.D.	L.D.	L.L.	Dimensions		Acreage				
			<b>14</b>	<b>203</b>			Return	Deed	Plat	Comp.	Used
				<b>230</b>					<b>2.58</b>		<b>2.58</b>
Subdivision							Block	Lot	Plat Bk.	Page	
								<b>TRACT A</b>	<b>82</b>	<b>56</b>	
Brief Legal Description <b>* THIS PARCEL SPLIT OUT PER OWNERS REQUEST. 4/11/02</b>											



Property  
 Acquired From: 13  
 Acct. No.

Photo      Call No

14N23      1M  
 Map      Block      Parcel

Date	Grantor (From)	Grantee (To)	D.B.	Pg.	Type	W.D. Cons
		GEORGIA INDUSTRIAL INVESTMENTS, LLC				
<u>3/28/05</u>	GEORGIA INDUSTRIAL INVESTMENTS LLC	AMLOCK LLC	<u>7843</u>	<u>121</u>	<u>LTD WSD</u>	<u>2,300.<sup>00</sup></u>
<u>6/28/06</u>	AMLOCK, LLC	WMW CONSOLIDATED PROPERTIES, L.L.P.	<u>8875</u>	<u>489</u>	<u>LTD WSD</u>	<u>3,000.<sup>00</sup></u>


City	G.M.D.	L.D.	L.L.	Dimensions	Acreage				
		<u>14</u>	<u>203</u> <u>230</u>		Return	Deed	Plat	Comp.	Used
							<u>4.29</u>		<u>4.29</u>
Subdivision					Block	Lot	Plat	Bk.	Page

Brief Legal Description

---



---





Property Acquired From: <b>1H</b>
Acct. No.

Photo	Call No
-------	---------

<b>14N23</b>		<b>1N</b>
Map	Block	Parcel

Date	Grantor (From)	Grantee (To)	D.B.	Pg.	Type	W.D. Cons
8/15/02	HAYGOOD GARRY & HASTY, WILLIAM G. JR (ESTATE)	CHEROKEE COUNTY SCHOOL SYSTEM	5457	491	W/D	2512. <sup>20</sup>
3/13/03	CHAN, SHANG PON	" " "	5962	390	LTD WD	FOR 6.45 AC 290. <sup>30</sup>
12/15/05	CITY OF CANTON	" " "	8544	169	DC	FOR .20 AC - 0 -

City	G.M.D.	L.D.	L.L.	Dimensions	Acreage <b>38.25 AC</b>				
					Return	Deed	Plat	Comp.	Used
		14	203						
			230	38.45 AC	31.8	31.8			31.8
Subdivision					Block	Lot	Plat	Bk.	Page
								70	164
Brief Legal Description									



Property Acquired From: <b>LB</b>
Acct. No.

Photo	Call No
-------	---------

<b>14N23</b>		<b>1P</b>
Map	Block	Parcel

Date	Grantor (From)	Grantee (To)	D.B.	Pg.	Type	W.D.Cons
<b>3/3/03</b>	<b>BIP ASSOCIATES, LLC.</b>	<b>BIP ASSOCIATES, LLC.</b>	<b>5936</b>	<b>6</b>	<b>Q/C</b>	<b>Ø</b>

City	G.M.D.	L.D.	L.L.	Dimensions	Acreage				
		<b>14</b>	<b>203</b>		Return	Deed	Plat	Comp.	Used
			<b>230</b>			<b>.55</b>			<b>.55</b>
Subdivision					Block	Lot	Plat Bk.	Page	

Brief Legal Description



Property Acquired From: <b>IF</b>
Acct. No.

Photo	Call No
-------	---------

<b>14N23</b>		<b>1R</b>
Map	Block	Parcel

RE 12/31/02

Date	Grantor (From)	Grantee (To)	D.B.	Pg.	Type	W.D. Cons
12/31/02	HAYGOOD, GARRY HASTY, WILLIAM G. JR. $\frac{1}{2}$	HASTY, WILLIAM G. SR.	7594	152	WD	2976.60
4/29/05	ESTATE HASTY, WILLIAM G. SR.	KEYSTONE PROPERTIES OF CHEROKEE COUNTY, LLC.	7898	433	EX'S DEED	845.20
3/31/06	KEYSTONE PROPERTIES OF CHEROKEE COUNTY, LLC.	CANTON MARKETPLACE, LLC.	8678	371	LTD WD	925.60

City	G.M.D.	L.D.	L.L.	Dimensions	Acreage <del>47.74A</del>				
		14	238	*10.5 AC 10.9 AC	Return	Deed	Plat	Comp.	Used
						70.87			70.87
Subdivision					Block	Lot	Plat	Bk.	Page
Brief Legal Description					ADJUSTED ACREAGE PER 2005 DEED 7898-433. 7/5/05				



Property

Acquired From: 1R

Acct. No.

Photo

Call No

1AN23

Map

Block

1T

Parcel

Date	Grantor (From)	Grantee (To)	D.B.	Pg.	Type	W.D. Cons
12/17/04	HASTY, WILLIAM G. SR. (ESTATE)	KEYSTONE PROPERTIES OF CHEROKEE COUNTY, LLC	7594	1	EXEC'S DEED	1862 <sup>00</sup>

City	G.M.D.	L.D.	L.L.	Dimensions	Acreage				
					Return	Deed	Plat	Comp.	Used
		14	238 267	18.33 AC		23.13			23.13
Subdivision					Block	Lot	Plat	Bk.	Page

Brief Legal Description

---



---





Property Acquired From: <b>1R</b>
Acct. No.


Photo	Call No
-------	---------

<b>14N2S</b>		<b>1U</b>
Map	Block	Parcel

Date	Grantor (From)	Grantee (To)	D.B.	Pg.	Type	W.D. Cons
12/17/04	HASTY, WILLIAM G. SR (ESTATE)	THE LONDON GROUP, INC	7524	155	EXE'S DEED	2965 <sup>70</sup>
9/14/06	THE LONDON GROUP, INC	C.P. INVESTMENTS, LLC	9337	83	LTD W/D	-0-
9/14/06	THE LONDON GROUP, INC	C.P. INVESTMENT PARTNERS, LLC	10004	445	CO&R L&S	4,764. <sup>90</sup>

City	G.M.D.	L.D.	L.L.	Dimensions	Acreage				
					Return	Deed	Plat	Comp.	Used
		14	238			36.84			36.84
Subdivision					Block	Lot	Plat	Bk.	Page

Brief Legal Description







Property Acquired From: <i>IF</i>
Acct. No.

Photo	Call No
-------	---------

<i>14N23</i>		<i>1W</i>
Map	Block	Parcel

Date	Grantor (From)	Grantee (To)	D.B.	Pg.	Type	W.D. Cons
<i>10/28/05</i>	<i>HAYGOOD GARRY HASTY, WILLIAM G. JR. JR</i>	<i>NORTHSIDE HOSPITAL-CHEROKEE, INC</i>	<i>8323</i>	<i>369</i>	<i>LTD LSD</i>	<i>10,481.<sup>24</sup></i>
<i>12/19/06</i>	<i>NORTHSIDE HOSPITAL, INC.</i>	<i>HAYGOOD, GARRY HASTY, WILLIAM G. JR.</i>	<i>9295</i>	<i>63</i>	<i>LTD LSD</i>	<i>10,342.<sup>80</sup></i>

City	G.M.D.	L.D.	L.L.	Dimensions	Acreage				
		<i>14</i>	<i>231</i>	<i>**51.08 ACT.</i>	Return	Deed	Plat	Comp.	Used
			<i>238</i>	<i>*51.78 ACT</i>		<i>53.75*</i>			<i>53.75*</i>
Subdivision				<i>**53.04 AC</i>	Block	Lot	Plat	Bk.	Page
				<i>*53.04 AC</i>		<i>TRACT # 11</i>			

Brief Legal Description *\*1.97 AC USED FOR R/W PER 2006 DEED 8873-251 7/25/06*  
*\*.704 AC USED FOR R/W PER 2006 DEED 9156-108. 11/1/06 \*ADJUSTED ACREAGE PER 2006*  
*DEED 9295-63. 1/14/07*



Property Acquired From: <i>IT</i>
Acct. No.

Photo	Call No
-------	---------

<i>14N23</i>		<i>1X</i>
Map	Block	Parcel

Date	Grantor (From)	Grantee (To)	D.B.	Pg.	Type	W.D. Cons
<i>8/9/05</i>	<i>KEYSTONE PROPERTIES OF CHEROKEE COUNTY, LLC</i>	<i>CANTON MARKETPLACE, LLC</i>	<i>8/28 8362</i>	<i>71 147</i>	<i>LTD LSD</i>	<i>-0-</i>
<i>9/26/09</i>	<i>CANTON MARKETPLACE, LLC</i>	<i>LOWE'S HOME CENTERS, INC</i>	<i>9861</i>	<i>315</i>	<i>LTD LSD</i>	<i>3,500.<sup>00</sup></i>

City	G.M.D.	L.D.	L.L.	Dimensions	Acreage				
		<i>14</i>	<i>238</i>	<i>LOWE'S TRACT 12.34 AC</i>	Return	Deed	Plat	Comp.	Used
						<i>480</i>			<i>4.8</i>

Subdivision	Block	Lot	Plat Bk.	Page
		<i>TR 7</i>		

Brief Legal Description









Property Acquired From: <b>IC</b>
Acct. No.

Photo	Call No
-------	---------


<b>14N23</b>		<b>12</b>
Map	Block	Parcel

Date	Grantor (From)	Grantee (To)	D.B.	Pg.	Type	W.D. Cons
1/30/07	<sup>GAIL D.</sup> MOORE, JACK L. &	<sup>ELAINE F.</sup> PERRY, LEONARD R. JR. &	9370	207	WSD	30.00
3/5/07	<sup>ELAINE F.</sup> PERRY, LEONARD R. JR.	<sup>GAIL D.</sup> MOORE, JACK L. &	9229	57	WSD	-0-

City	G.M.D.	L.D.	L.L.	Dimensions	Acreage				
					Return	Deed	Plat	Comp.	Used
		14	230				.00		1

Subdivision	Block	Lot	Plat Bk.	Page

Brief Legal Description



	MAP	BLOCK	PAR	SUB
Name On Return:	OLD: 1434		006	A
Name On Deed:	NEW: 1423		002	

14-34		6A
Map	Block	Parcel


Property Address:		Property Acquired From:			
Acquired By:	Deed Will	Approximate Date Acquired:	Recorded Yes No	D.B. Pg.	Size: (Dim. or Ac.)
Bounded By:	N.	S.	E.	W.	

Date	Grantor (From)	Grantee (To)	D.B.	Pg.	Type	W.D. Cons.
		JONES, SARA LAW	<i>Per Return</i> 40	253		
10-30-86	Jones, Sara Law	Manley, Virginia	581	620	ExD	-0-

City	G.M.D.	L.D.	L.L.	Dimensions	13.83 Acreage	16 AC ±
		14	203		Return	Deed Plat Comp Used

Subdivision	Block	Lot	Plat Book	Page
<i>Location per Mr. Louis Jones</i>				

Brief Legal Description:



Property Acquired From: <b>2</b>
Acct. No.


Photo	Call No
-------	---------

<b>14N23</b>		<b>2A</b>
Map	Block	Parcel

Date	Grantor (From)	Grantee (To)	D.B.	Pg.	Type	W.D. Cons
<b>8/18/04</b>	<b>MANLEY, VIRGINIA</b>	<b>DEVELOPMENT AUTHORITY OF CHEROKEE COUNTY</b>	<b>7342</b>	<b>197</b>	<b>WD</b>	<b>65<sup>10</sup></b>

City	G.M.D.	L.D.	L.L.	Dimensions	Acreage			
					Return	Deed	Plat Comp.	Used
		<b>14</b>	<b>194</b> <b>203</b>			<b>2.17</b>		<b>2.17</b>
Subdivision					Block	Lot	Plat Bk.	Page
							<b>80</b>	<b>173</b>

Brief Legal Description





Property  
 Acquired From: 14-3  
 Acct. No.


MAP BLOCK PAR SUB  
 OLD: 1434 006 BB  
 NEW: 1423 003

1434  
 Map Block Parcel  
 6BB

Date	Grantor (From)	Grantee (To)	D.B.	Pg.	Type	W.D. Cons
3/91	DEVELOPMENT AUTHORITY OF CHEROKEE CO.	RITCHIE, JUDY J.	968	212	W	94.50
12/31/92	<sup>1/2 INT.</sup> RITCHIE, JUDI J.	<del>1/2 INT.</del> JONES, JUANITA S.	1412	106	W	-0-
11/19/99	<del>1/2 INT.</del> JONES, JUANITA S.	<del>1/2 INT.</del> JONES, JUDI	3906	99	W/D	-0-
1/3/00	JONES, JUANITA S.	JONES, JUDI	3916	136	W/D	-0-

City	G.M.D.	L.D.	L.L.	Dimensions	Acreage				
		14	203		Return	Deed	Plat	Comp.	Used
Subdivision					Block	Lot	Plat	Bk.	Page
CANTON-CHEROKEE OFFICE PARK						# 3 2			

Brief Legal Description



Property  
Acquired From: 14-  
Acct. No.

MAP BLOCK PAR SUB  
OLD: 1434 006 'AA  
NEW: 1423 2004

14-34		6AA
Map	Block	Parcel

Date	Grantor (From)	Grantee (To)	D.B.	Pg.	Type	W.D.Cons
9/90	DEVELOPMENT AUTHORITY OF CHEROKEE CO.	PICKLAND, INC	905	48	W	-0-
4/91	PICKLAND, INC.	MENTAL HEALTH-RETARDATION RESOURCES COUNCIL, INC.	982	107	W	595.00

City	G.M.D.	L.D.	L.L.	Dimensions	Acreage				
					Return	Deed	Plat	Comp.	Used
		14	203			1.78			
Subdivision					Block	Lot	Plat Bk.	Page	
CANTON CHEROKEE OFFICE PARK						1	39	155	
Brief Legal Description									




Property  
Acquired From:  
Acct. No.

MAP BLOCK PAR SUB  
OLD: 1434 006 K  
NEW: 1423 005

14-34  
Map Block Parcel  
6K

Date	Grantor (From)	Grantee (To)	D.B.	Pg.	Type	W.D. Cons
10/84	KOZA, JOHN R.	DEVELOPMENT AUTHORITY of CHEROKEE COUNTY	425	567	LTD W	- 0 -
8/03/06	DEVELOPMENT AUTHORITY OF CHEROKEE COUNTY	CITY OF CANTON	9069	401	WD	98.50

City	G.M.D.	L.D.	L.L.	Dimensions	Acreage			
		14	193 194 203	50.63 ± 57.70 52.03 ± 62.97	Return	Deed	Plat Comp.	Used
						78.09	95.4 ±	198.09
Subdivision			204	26.89 AC ±	Block	Lot	Plat Bk.	Page
			229	12.25 AC ± * 7.87 AC		TRACTS 2 & 3		
Brief Legal Description 78.09 AC in Tract between... Point of River & NW Side R.R.								
* ADJUSTED ACREAGE PER 2006 DEED 9069-401. 10/9/06								




Property 14-346K  
 Acquired From:  
 Acct. No.

MAP BLOCK PAR SUB  
 OLD: 1434 006 DD  
 NEW: 1423 005 LA

14-34 6DD  
 Map Block Parcel

Date	Grantor (From)	Grantee (To)	D.B.	Pg.	Type	W. D. Cons
10/4/93	DEVELOPMENT AUTHORITY OF CHEROKEE COUNTY	KENIMER, DOUG ANDERSON, TONY E	11602	170	W/D	31.00
11/7/07	KENIMER, DOUG ANDERSON, TONY E	ANDERSON AND KENIMER PROPERTIES, LLC	9958	366	WD	-0-

City	G.M.D.	L.D.	L.L.	Dimensions	Acreage				
					Return	Deed	Plat	Comp.	Used
		14	203			1.40			
Subdivision					Block	Lot	Plat Bk.	Page	
Brief Legal Description									





Property  
Acquired From:  
Acct. No. 5


Photo      Call No

14-23      5B  
Map      Block      Parcel

Date	Grantor (From)	Grantee (To)	D.B.	Pg.	Type	W.D. Cons
9/1/96	DEVELOPMENT AUTHORITY OF CHEROKEE COUNTY	CHEROKEE COUNTY DEVELOPMENT AUTHORITY	2536	70	W/D	2 TRACTS -0-

City	G.M.D.	L.D.	L.L.	Dimensions	Acreage $20.2 + 3.54 = 23.74$				
		14	203 204	20.2 Ac	Return	Deed	Plat	Comp.	Used
									23.74
Subdivision					Block	Lot	Plat	Bk.	Page

Brief Legal Description



Property Acquired From: <b>5</b>
Acct. No.

Photo	Call No
-------	---------

<b>14N23</b>		<b>5C</b>
Map	Block	Parcel

Date	Grantor (From)	Grantee (To)	D.B.	Pg.	Type	W.D. Cons
5/10/99	CHEROKEE COUNTY DEVELOPMENT AUTHORITY	ROBERT F. JR. & STACK, ROBERT F. SR.	31654	101	W/D	195. <sup>00</sup>
10/06	ROBERT F. SR. STACK, ROBERT F. JR.	JASPER PROPERTY GROUP, LLC	9183	101/102	DC'S	-0-
3/15/07	JASPER PROPERTY GROUP, LLC	ROBERT SR. 95% INT. STACK, ROBERT JR. 5% INT.	9474	49	DC	-0-
3/21/07	ROBERT JR. & STACK, ROBERT SR.	BREAD BECKERS, INC	9481	319	W/D	412. <sup>00</sup>
8/28/07	THE BREAD BECKERS, INC.	CITY OF CANTON	9834	214	W/D	487. <sup>10</sup>

City	G.M.D.	L.D.	L.L.	Dimensions	Acreage				
					Return	Deed	Plat	Comp.	Used
		14	204	4.4 AC		7.81±			7.81±

Subdivision	Block	Lot	Plat Bk.	Page
		TRACT 4		

Brief Legal Description







Property Acquired From: <b>5C</b>
Acct. No.

Photo	Call No
-------	---------

<b>14N23</b>		<b>5E</b>
Map	Block	Parcel

Date	Grantor (From)	Grantee (To)	D.B.	Pg.	Type	W.D.Cons
3/15/07	ROBERT SR STACK, ROBERT JR. &	CORDALE INC	9474	52	WD	358. <sup>00</sup>
8/15/07	CORDALE, INC	CITY OF CANTON	9789	491	WD	377. <sup>90</sup>

City	G.M.D.	L.D.	L.L.	Dimensions	Acreage				
					Return	Deed	Plat	Comp.	Used
		14	204				3.41		3.41

Subdivision	Block	Lot	Plat	Bk.	Page
		TRACT			

Brief Legal Description





Property  
 Acquired From: 14  
 Acct. No.

MAP BLOCK PAR SUB  
 OLD: 1434 006 S  
 NEW: 1423 006

1434		65
Map	Block	Parcel

Date	Grantor (From)	Grantee (To)	D.B.	Pg.	Type	W.D. Cons
2-15-85	Dev. Authority of Cherokee Co.	Crossland, R. H. JR.	443	579	W.D.	27R'S 288. <sup>50</sup>
1996	Crossland, R. H. JR.	CITY OF CANTON	NOT	REC.	YET	

City	G.M.D.	L.D.	L.L.	Dimensions	Acreage				
		14	203 204	2.85ac	Return	Deed	Plat	Comp.	Used
						2658			
Subdivision					Block	Lot	Plat Bk.	Page	

Brief Legal Description: ~~X~~ PER JOHNNY ADAMS, N/C THIS PARCEL BY 1996 DEED  
 NOT RECORDED. 7/28/98



WARRANTY DEED

STATE OF GEORGIA.

COUNTY OF CHEROKEE:

THIS DEED, made this 30th day of 1996 in the Year of Our Lord One Thousand Nine Hundred Ninety Six between R. H. **CROSSLAND, JR.** ("Grantor") of the State of COLORADO and County of PITKIN, and **CITY OF CANTON**, a **Municipal Corporation** ("Grantee") of the State of Georgia and County of Cherokee, (the terms Grantor and Grantee to include the singular and the plural, and shall be deemed to refer equally to each of said persons, firms, or entities, their respective heirs, successors and assigns where the context hereof requires or permits), unless otherwise specifically provided herein.

**WITNESSETH THAT:** Grantor, for and in consideration of the sum of Ten Dollars and Other Valuable Consideration (\$10.00) DOLLARS, and other good and valuable consideration, in hand paid at and before the sealing and delivery of these presents, the receipt, adequacy and sufficiency of which being hereby acknowledged by Grantor, has granted, bargained, sold and conveyed, and by these presents does hereby grant, bargain, sell and convey unto Grantee, the following described real property, to-wit:

All that tract or parcel of land lying and being in  
Land Lots 203, 204 and 229, 14th District, 2nd  
Section, Cherokee County, Georgia and being  
more particularly described in Exhibit "A"  
attached hereto and made a part hereof.

**TO HAVE AND TO HOLD** the above-described tract or parcel of land, together with all and singular the rights, members and appurtenances thereof, to the same being, belonging, or in anywise appertaining, to the only proper use, benefit and behoof of Grantee, forever, in **FEE SIMPLE**.

**AND SUBJECT TO** the title matters expressly set forth hereinabove, if any, Grantor will warrant and forever defend the right and title to the above-described tract or parcel of land unto the Grantee against the claims of all persons whomsoever.



EXHIBIT "A"

A non-exclusive, perpetual easement for the benefit of Grantee, its successors or assigns, to provide pedestrian or vehicular access to and Brown Industrial Court as follows:

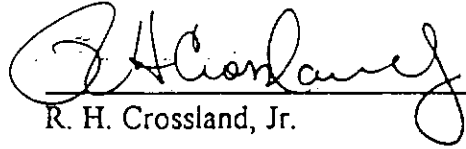
A strip of land lying and being in Land Lots 203, 204 and 229, 14th District, 2nd Section, Cherokee County, Georgia, being nine and one-half feet on the northwesterly side of the centerline of a paved road referred to as Brown Farm Road, said centerline being more particularly described as follows:

COMMENCING at the intersection of the southerly right of way of the L & N Railroad (60 foot right of way) with the westerly right of way of Georgia Highway No. 575; running thence southerly along the westerly right of way of Highway 575, 1297.44 feet to the POINT OF BEGINNING which is located in the centerline of a paved road referred to as Brown Farm Road; running thence along the centerline of said paved road the following courses and distances; south 82 degrees 09 minutes 53 seconds west 318.75 feet; south 76 degrees 35 minutes 03 seconds west 85.26 feet; south 49 degrees 45 minutes 42 seconds west 105.42 feet; south 38 degrees 14 minutes 15 seconds west 94.39 feet; south 35 degrees 04 minutes 41 seconds east 569.67 feet; south 20 degrees 28 minutes 04 seconds west 157.4 feet; south 12 degrees 21 minutes 49 seconds west 200.3 feet; south 15 degrees 20 minutes 31 seconds west 191.54 feet; south 22 degrees 15 minutes 39 seconds west 97.01 feet; south 27 degrees 49 minutes 32 seconds west 172.89 feet.

Together with any additional property necessary to provide access through additional property owned by R. H. Crossland, Jr. adjoining the aforesaid easement so as to provide pedestrian and vehicular access to and from Brown Industrial Court to the property located to the southeast of the aforesaid easement.

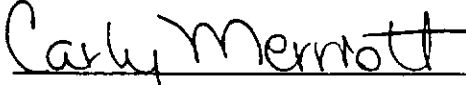


1/20  
IN WITNESS WHEREOF, Grantor has signed, sealed and delivered this Deed the day and year first above written.

 (SEAL)  
R. H. Crossland, Jr.


Signed, sealed and delivered  
in the presence of:

  
Unofficial Witness




Notary Public

My Commission Expires: 11-14-99









Property  
 Acquired From: 14-  
 Acct. No.

MAP BLOCK PAR SUB  
 OLD: 1434 006 W  
 NEW: 1423 007

14-34		66W
Map	Block	Parcel

Date	Grantor (From)	Grantee (To)	D.B.	Pg.	Type	W.D. Cons			
3/89	DEVELOPMENT AUTHORITY OF CHEROKEE Co.	VDK AMERICA, INC.	780	581	W	-0-			
12/27/01	CYBERSHIELD OF GA., INC.	CHEROKEE COUNTY DEVELOPMENT AUTHORITY	4969	205	LTD W/D	-0-			
2/14/05	CHEROKEE COUNTY DEVELOPMENT AUTHORITY	CYBERSHIELD OF GEORGIA, INC.	7736	421	LTD W/D	-0-			
2/22/05	CYBERSHIELD OF GEORGIA, INC.	WILLIAMS BROS. LUMBER COMPANY	7736	437	LTD W/D	2,750. <sup>00</sup>			
6/30/05	WILLIAMS BROS. LUMBER COMPANY	PEACH ACQUISITION SUB, LLC	8184 8044	809 258	OC LTD W/D	2,900. <sup>00</sup>			
City		G.M.D.	L.D.	L.L.	Dimensions	Acreage			
			14	804	11.5 AC				
					Return	Deed	Plat	Comp.	Used
						11.48			
Subdivision		Block		Lot		Plat Bk.		Page	
				TR 9					
Brief Legal Description X ADJUSTED ACREAGE PER DEED 7736-437 5/20/05									



Scanned 7-15-87


Property Acquired From: 14- MAP BLOCK PAR SUB  
 OLD: 1434 006 T  
 Acct. No. 6 NEW: 1423 008

14-34		6T
Map	Block	Parcel

Date	Grantor (From)	Grantee (To)	D.B.	Pg.	Type	W.D. Cons
2-15-85	Dev. Authority of <sup>Co.</sup> <del>Shelby</del> <sup>ONE</sup>	Crossland, R.H. JR	443	579	W/D	27R15 283.50
10/31/94	CROSSLAND, RALPH H. <sup>ONE</sup>	JEANNINE G. ROE LINS, LUTHER C. <sup>ONE</sup>	1962	185	W/D	657.50

DELETE  
 WITH 24 PER OFFICE REG  
 ASSESSORS IN MAPPING 4/2/98  
 DONE

City	G.M.D.	L.D.	L.L.	Dimensions	Acreage				
		14	203 204 229		Return	Deed	Plat	Comp.	Used
						4.675			
Subdivision					Block	Lot	Plat Bk.	Page	
Brief Legal Description									



Property Acquired From: 14-	MAP - BLOCK	PAR 006	SUB 0
Acct. No.	OLD: 1434	NEW: 1423	009

14-34		60
Map	Block	Parcel

Date	Grantor (From)	Grantee (To)	D.B.	Pg.	Type	W.D. Cons
12-18-86	Cherokee Co. Development Authority of	Topple-Higdon Partnership	588	606	W/D	2TR'S -0-
1/24/97	TOPPLE / HIGDON PARTNERSHIP	WHITTINGTON, FREDERICK B. III	26024	207	W/D	193.00
6/6/97	WHITTINGTON, FREDERICK B. III	TOPPLE, JAMES H.	2733	275	W/D	1,120.00
12/22/99	TOPPLE, JAMES H. CHEROKEE COUNTY DEVELOPMENT AUTHORITY	CHEROKEE COUNTY DEVELOPMENT AUTHORITY	3987	180	QC	-0-
12/27/00	CHEROKEE COUNTY DEVELOPMENT AUTHORITY	TOPPLE, JAMES H.	4946 4399	406 112	QC	-0-

City	G.M.D.	L.D.	L.L.	Dimensions	Acreage 3.5				
		14	204		Return	Deed	Plat	Comp.	Used
						7/10			
Subdivision					Block	Lot	Plat Bk.	Page	

Brief Legal Description





Property Acquired From: 14	MAP	BLOCK	PAR	SUB	14-34	6V
Acct. No.	OLD: 1434		006	V	Map	Block
	NEW: 1423		010			Parcel

Date	Grantor (From)	Grantee (To)	D.B.	Pg.	Type	W.D. Cons
8/88	TOPPLE/HIGDON	PIDLAY CORPORATION	734	294	W	858.20

City	G.M.D.	L.D.	L.L.	Dimensions	Acreage				
		14	204		Return	Deed	Plat	Comp.	Used
						3.6			3.6
Subdivision					Block	Lot	Plat Bk.	Page	

Brief Legal Description

---



---



Property  
 Acquired From: /  
 Acct. No.

MAP BLOCK PAR SUB  
 OLD: 1434 006 R  
 NEW: 1423 011

14-34		6R
Map	Block	Parcel

Date	Grantor (From)	Grantee (To)	D.B.	Pg.	Type	W.D. Cons
12-19-86	Cherokee Co. Development Authority of Cherokee Co.	Buchanan, Wade T. $\frac{1}{2}$ INT. E <del>Cloud, Wallis K.</del>	588	400	WD	-0-
6-19-87	Development Authority Cherokee Co.	" "	636	324		-0-
7/6/00	CLOUD, WALLIS K.	UNIVETER PARTNERS, $\frac{1}{2}$ INT. L.L.P.	4248	224	WD	300.00

City	G.M.D.	L.D.	L.L.	Dimensions	Acreage				
		14	204		Return	Deed	Plat	Comp.	Used
						3.74			3.14
Subdivision					Block	Lot	Plat Bk.	Page	

Brief Legal Description



Property Acquired From: 14-34	MAP BLOCK PAR SUB	OLD: 1434	006	Y
Acct. No.		NEW: 1423	012	0110

14-34		6Y
Map	Block	Parcel

Date	Grantor (From)	Grantee (To)	D.B.	Pg.	Type	W.D. Cons
8/89	DEVELOPMENT AUTHORITY OF CHEROKEE CO.	MORRISON PRODUCTS, INC.	809	270	W	-0-

City	G.M.D.	L.D.	L.L.	Dimensions	Acreage				
		14	204 229		Return	Deed	Plat	Comp.	Used
						498			

Subdivision	Block	Lot	Plat Bk.	Page

Brief Legal Description



Property Acquired From: 14-3	MAP BLOCK PAR SUB OLD: 1434 006 X
Acct. No.	NEW: 1423 013


14-34		6X
Map	Block	Parcel

Date	Grantor (From)	Grantee (To)	D.B.	Pg.	Type	W.D. Cons
3/89	HUMES ARC, INC.	DEVELOPMENT AUTHORITY OF CHEROKEE CO.	786	505	W	141.39
3/90	DEVELOPMENT AUTHORITY OF CHEROKEE CO.	CHEROKEE MILK LTD PARTNERSHIP	859	419	W	388.52

City	G.M.D.	L.D.	L.L.	Dimensions	Acreage	2.95 AC			
		14	220 204		Return	Deed	Plat	Comp.	Used
						565			

Subdivision	Block	Lot	Plat Bk.	Page
		TR 2		

Brief Legal Description





Property Acquired From: 14-3	MAP BLOCK PAR SUB OLD: 1434 006 N	1434		6N
Acct. No.	NEW: -1423	Map	Block	Parcel


Date	Grantor (From)	Grantee (To)	D.B.	Pg.	Type	W.D. Cons
6-12-86	Cherokee Co. Development Authority of	Humes Arc, Inc.	544	38	W/D	-0-
6/91	Humes Arc, Inc	PIDLAX CORP	1139 1139	331 333	LTD W/D	1,100.00
12/1/01	PIDLAX CORPORATION	CHEROKEE COUNTY DEVELOPMENT AUTHORITY	5777 4969	375 198	LTD W/D	-0-

City	G.M.D.	L.D.	L.L.	Dimensions	Acreage 9.35 AC				
		14	204		Return	Deed	Plat	Comp.	Used
						15			
Subdivision					Block	Lot	Plat Bk.	Page	

Brief Legal Description







Property Acquired From: 14-3	MAP BLOCK PAR SUB OLD: 1434 006 CC	14-34		6CC
Acct. No.	NEW: 1423	016	Map	Block Parcel

Date	Grantor (From)	Grantee (To)	D.B.	Pg.	Type	W.D. Cons
		TOPPLE-HIGDON PARTNERSHIP	588	1006	W	-0-

City	G.M.D.	L.D.	L.L.	Dimensions	Acreage 3.5±				
		14	204		Return	Deed	Plat	Comp.	Used
Subdivision					Block	Lot	Plat Bk.	Page	

Brief Legal Description *\* THIS PARCEL SPLIT OUT FOR 91 TAX PER OWNER REQUEST*



Property  
 Acquired From:  
 Acct. No.


MAP BLOCK PAR SUB  
 OLD: 1433 015  
 NEW: 1423 017

14-33		15
Map	Block	Parcel

SEE 3644 271 QC -0-

Date	Grantor (From)	Grantee (To)	D.B.	Pg.	Type	W.D.Cons
4-30-87	Carnes, Jerry	Teague, Charles	1749 633	9 342	REREC L.I.D.	-0-

City	G.M.D.	L.D.	L.I.	Dimensions	Acreage				
		14	204		Return	Deed	Plat	Comp.	Used
						2.91			
Subdivision					Block	Lot	Plat Bk.	Page	
							46	47	
Brief Legal Description * PARCEL 9 COMBINED PER DEED 1749/19 3/18/94									





Name On Return:

2-123  
Photo Call No.

14-33  
Map Block Parcel  
15

Name On Deed: *WILBANKS, N.J.*

Property Address:

Property Acquired From:

Acquired By: Deed Will Approximate Date Acquired: Recorded Yes No D.B. Pg. Size: (Dim. or Ac.)

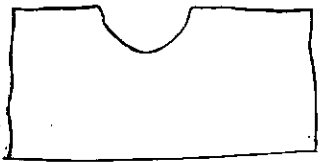
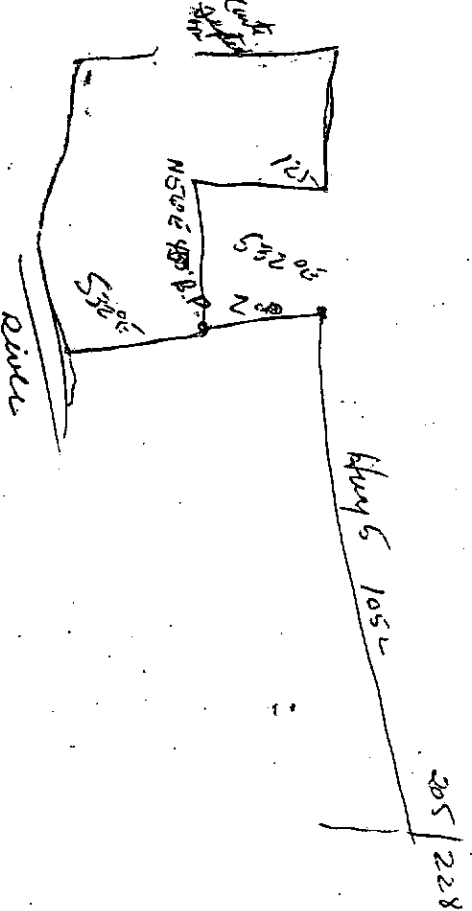
Bounded By: N. S. E. W.

Date	Grantor (From)	Grantee (To)	D.B.	Pg.	Type	W.D.Cons.
<del>11/24/61</del>	<del>from Charles League</del>	<del>Charles League</del>	<del>77</del>	<del>67</del>	<del>GC</del>	
-	Wilbanks, N.J. 1/2	Carnes, Jerry D. 1/2	77	196	GC	
	" " his 1/2	CARNES, JERRY D.	105	628	W	

City	G.M.D.	L.D.	L.L.	Dimensions	Acreage				
		14	204		Return	Deed	Plat	Comp.	Used
						291		375	375

Subdivision	Block	Lot	Plat Book	Page

Brief Legal Description: 3.75 ac of LL204 L.D. 14  
*SW 1/4 Hwy 5*



Name On Return:	MAP	BLOCK	PAR.	SUB
Return: <i>PT 6</i>	OLD: 1433		009	
Name On Deed:	NEW: 1423		018	

<i>1433</i>		<i>9</i>
Map	Block	Parcel

Property Address:	Property Acquired From:
-------------------	-------------------------

Acquired By:	Deed Will	Approximate Date Acquired:	Recorded Yes No	D.B. Pg.	Size: (Dim. or Ac.)
--------------	-----------	----------------------------	-----------------	----------	---------------------

Bounded By:	N.	E.	S.	W.
-------------	----	----	----	----

Date	Grantor (From)	Grantee (To)	D.B.	Pg.	Type	W.D.Cons.
	<i>DELETED</i>	<i>W. P. H.</i>				
	<i>COMBINE</i>	<i>15 PER</i>				
	<i>14-33</i>	<i>10</i>				

<i>14-33</i>	G.M.D.	D.D.	L.L.	Dimensions	Acreage				
				<i>125' x 125' x</i>	Return	Deed	Plat	Comp.	Used
		<i>14</i>	<i>204</i>	<i>125' x 142.7'</i>					

Subdivision	Block	Lot	Plat Book	Page
		<i>6</i>	<i>4</i>	<i>177</i>

Brief Legal Description:

*5/5th 5*

NJ3-17

Name On Return: *Rt 6*

MAP BLOCK PAR SUB  
OLD: 1433 010

<i>14-33</i>		<i>10</i>
Map	Block	Parcel

Name On Deed: *HENDRIX, G STOWERS,*

NEW: 1423 019

Property Address:

Property Acquired From:

Acquired By: Deed  Will  Approximate Date Acquired: Recorded Yes  No  D.B. Pg. Size: (Dim. or Ac.)


Bounded By: N. W.

Date	Grantor (From)	Grantee (To)	D.B.	Pg.	Type	W.D. Cons.
<i>10-22-71</i>	<i>CARNES, JERRY</i>	<i>DELE 20 OFFICE</i>	<i>117</i>	<i>296</i>	<i>w/d</i>	<i>25.00 per</i>

M.D.	L.D.	L.L.	Dimensions	Acreage				
				Return	Deed	Plat	Comp.	Used
	<i>14</i>	<i>204</i>	<i>125' x 142.7' x 125' x 161.7'</i>					

Subdivision	Block	Lot	Plat Book	Page
		<i>5</i>	<i>4</i>	<i>177</i>

Brief Legal Description: *S/2 Hwy 5*




Name On Return:		MAP OLD: 1433	BLOCK	PAR 011	SUB	14-33		11
Name On Deed: <i>LAWSON</i>		NEW: 1423	0203			Map	Block	Parcel

Property Address:				Property Acquired From:			
Acquired By:	Deed Will	Approximate Date Acquired:	Recorded Yes	Recorded No	D.B. Pg.	Size (Dim. or Ac.)	
Bounded By:	N.	S.	E.	W.			

Date	Grantor (From)	Grantee (To)	D.B.	Pg.	Type	W.D. Cons.
9-10-74	<del>BENTLEY, RONALD B.</del> HUNT, MICHAEL	<del>✓</del> LAWSON, J. LINT (MAY 4 1974)	169	516	W	82 <sup>50</sup>
76	LAWSON, J. LINT	RICHARDSON, Mrs. JACK E.	197	420	W	82 <sup>50</sup>
11/78	RICHARDSON, Mrs. JACK E.	STOWERS, DENNIS E. HENDRIX, GLENN	250	731	W	62 <sup>50</sup>

City	G.M.D.	L.D.	L.L.	Dimensions	Acreage *1.32AC.±				
		14	204	200 X 161.7 200 X 200	Return	Deed	Plat	Comp.	Used
Subdivision					Block	Lot	Plat Book	Page	
						4	4	177	

Brief Legal Description: \* PARCEL 19 COMBINED PER OWNER & TAX ASSESSORS OFFICE  
 REQUEST. 4/29/98





Name On Return: **Rt 6 CANTON, GA.**

**2-123**  
Photo Call No.

**14-33**  
Map Block Parcel **11**

Name On Deed:

Property Address:

Property Acquired From:

Acquired By: Deed  Will  Approximate Date Acquired: Recorded Yes  No  D.B. Pg. Size: (Dim. or Ac.)


Bounded By: N. S. E. W.

Date	Grantor (From)	Grantee (To)	D.B.	Pg.	Type	W.D.Cons.
<del>11/11/68</del>	<del>CARNES, Jerry</del>	<del>Carnes Oil Company</del>	<del>99</del>	<del>185</del>	<del>WD</del>	
1972	CARNES, DEAN & JONES, INC.	TENNECO OIL COMPANY	123	259	WD	
4/11/73	Tenneco Oil Co.	Bentley, Ronald B. Hunt, J. Michael &	144	514	WD	82 <sup>50</sup>

City	G.M.D.	L.D.	L.L.	Dimensions	Acreage				
		14	204	200' x 161.7' 200' x 200'	Return	Deed	Plat	Comp.	Used

Subdivision	Block	Lot	Plat Book	Page
		4	4	177

Brief Legal Description:  
**5/5 Hwy 5**



Name On Return:

MAP BLOCK PAR SUB  
OLD: 1433 015 A

14-33		15A
Map	Block	Parcel

Name On Deed: *CARNES,*

NEW: 1423 021

Property Address: *RT 6 CANTON, GA.*

Property Acquired From:

Acquired By: Deed  Will  Approximate Date Acquired: *4/10/05* Recorded Yes  No  D.B.  Pg.  Size: (Dim. or Ac.)

Bounded By: N.  S.  E.  W.

Date	Grantor (From)	Grantee (To)	D.B.	Pg.	Type	W.D. Cons.
------	----------------	--------------	------	-----	------	------------

	<i>WILBANKS, N. J.</i>	<i>WILBANKS, N. J.</i>	<i>Field</i>	<i>can</i>	<i>9-78</i>	
--	------------------------	------------------------	--------------	------------	-------------	--

	<i>See deeds</i>		<i>77</i>	<i>196</i>		
			<i>105</i>	<i>622</i>		

<i>1/10/05</i>	<i>WILBANKS, N. J.</i>	<i>SOUTHERN LAND DEVELOPMENT, LLC</i>	<i>7641</i>	<i>93</i>	<i>WD</i>	<i>2 PARCELS 750</i>
----------------	------------------------	---------------------------------------	-------------	-----------	-----------	----------------------

City	G.M.D.	L.D.	L.L.	Dimensions	Acreage				
					Return	Deed	Plat	Comp.	Used
									<i>1.8A</i>

Subdivision	Block	Lot	Plat Book	Page
<i>146204</i>				

Brief Legal Description:



	MAP	BLOCK	PAR	SUB
Name On Return:	OLD: 1433		012	
Name On Deed:	NEW: 1423		L022	

14-33		17
Map	Block	Parcel

Property Address:		Property Acquired From:			
Acquired By:	Deed Will	Approximate Date Acquired:	Recorded Yes No	D.B. Pg.	Size: (Dim. or Ac.)
Bounded By:	N.	S.	E.	W.	

Date	Grantor (From)			Grantee (To)			D.B.	Pg.	Type	W.D.Cons.	
				Wilbanks, N.J. *							
				Per plat SOUTHERN LAND DEVELOPMENT, LLC							
1/10/05	WILBANKS, N. J.			SOUTHERN LAND DEVELOPMENT, LLC			7641	93	WD	2 PARCELS 750	
	City	G.M.D.	L.D.	L.L.	Dimensions		Acreage				
			14	204	225 X 202 * 2.13 AC		Return	Deed	Plat	Comp.	Used
	Subdivision						Block	Lot	Plat Book	Page	
								3	4	177	
Brief Legal Description: * PARCEL 21 COMBINED PER 2005 DEED 7641-93, 5/20/05											
5/24/05											



Property	MAP	BLOCK	PAR	SUB
Acquired From: 14-3+-	OLD: 1434		006	Z
Acct. No.	NEW: 1423		023	11

14-34		6Z
Map	Block	Parcel

Date	Grantor (From)	Grantee (To)	D.B.	Pg.	Type	W.D. Cons
5/89	KOZA, JOHN R.	THE R. T. JONES MEMORIAL LIBRARY BOARD	794	678	LTD #W/D	200.00

City	G.M.D.	L.D.	L.L.	Dimensions	Acreage				
		14	203 230		Return	Deed	Plat	Comp.	Used
						288			
Subdivision					Block	Lot	Plat Bk.	Page	
							37	83	

Brief Legal Description \* SEE BACK FOR TRUSTEES

TRUSTEES

WOODROW W. DENNEY

COPY B. FREE

MRS. ROBERT T. ANDERSON

MRS. CHARLES L. MARONE

RAEHEL N. CHANDLER

MRS. CARL E. EDGE JR.

LOUIS L. JONES JR.

Wm. DONALD HUEY

MRS. SMITH L. JOHNSTON JR.


MRS. RALPH D OWEN

E. MICHAEL ROACH



Name On Return:	MAP	BLOCK	PAR	SUB	14-34		6F
	OLD: 1434		006	F	Map	Block	Parcel
Name On Deed:	NEW: 1423		024				
Property Address:				Acquired From:	6		
Acquired By:	Deed Will	Approximate Date Acquired:	Recorded Yes No	D.B. Pg.	Size: (Dim. or Ac.)		
Bounded By:	N.	S.	E.	W.			

Date	Grantor (From)	Grantee (To)	D.B.	Pg.	Type	W.D. Cons.		
N.O.D 6/1981	CANTON TEXTILE MILLS	CANTON TEXTILE MILLS			per court order & request by C.T.M.			
7/82	CANTON TEXTILE MILLS	CROSSLAND, RALPH H. JR.	325	479	W			
10/31/94	CROSSLAND, RALPH H. JR.	ROLLINS, JEANNINE G. & LUTHER C. F.	1962	185	W/D	657.50		
	City	G.M.D.	L.D.	L.L.	Dimensions	*36.59 AC Acreage		
			14	204 203		Return Deed Plat Comp Used		
						31-97 31-97		
	Subdivision	229			Block	Lot	Plat Book	Page
		230					48	44
Brief Legal Description: * PARCEL TO COMBINE PER TAX ASSESSORS OFFICE REQUEST								
DONE IN MAPPING #12/98								



Property Acquired From:
Acct. No.

Photo	Call No
-------	---------

14N23		25
Map	Block	Parcel

Date	Grantor (From)	Grantee (To)	D.B.	Pg.	Type	W.D. Cons
10/3/00	REES 41, LLC	THE BEN MEADOWS COMPANY, INC.	4321	244	LTD WD	2,936.46
5/30/02	THE BEN MEADOWS Co INC	PIC LAND COMPANY, LLC	5317	75	W/D	2,750. <sup>00</sup>
7/13/05	PIC LAND COMPANY, LLC	PLAYNATION PLAY SYSTEMS, INC	8080	303	LTD USD	3,000. <sup>00</sup>

City	G.M.D.	L.D.	L.L.	Dimensions	Acreage				
		14	207 229		Return	Deed	Plat	Comp.	Used
									8.35

Subdivision	Block	Lot	Plat Bk.	Page

Brief Legal Description



Property  
 Acquired From: 14-3  
 Acct. No.

MAP BLOCK PAR SUB  
 OLD: 1434 006 U  
 NEW: 1423 025

14-34		6U
Map	Block	Parcel

Date	Grantor (From)	Grantee (To)	D.B.	Pg.	Type	W.D. Cons	
7-16-87	Cherokee Co. Development Authority	Noro-Topple Dev. I, LTD.	1644	362	W/D	-0-	
12/12/94	NORO-TOPPLE DEVELOPMENT I, LTD.	ROCKDALE INDUSTRIES, INC.	1984	074	Limited W/D	1,200. <sup>00</sup>	
12/12/94	NORO-TOPPLE DEV. I, LTD.	ROCKDALE INDUSTRIES, INC.	1984	078	QC	-0-	
7/13/99	ROBERT PATILLO PROPERTIES, INC	RACO PEACHTREE VENTURES, LLC	3723	185	LTD W/D	434. <sup>70</sup>	
5/31/00	RACO PEACHTREE VENTURES, LLC.	REES 41, L.L.C.	4200	239	LTD W/D	2933. <sup>60</sup>	
City		G.M.D.	L.D.	L.L.	Dimensions	Acreage	8.35 AC
			14	204 229		Return	Deed
Subdivision		Block		Lot	Plat	BK.	Page
					16.166		16.17
Brief Legal Description							









Property  
 Acquired From:  
 Acct. No.


MAP BLOCK PAR SUB  
 OLD: 1434 006 J  
 NEW: 1423 026

14-34  
 Map Block Parcel  
 6J

Date	Grantor (From)	Grantee (To)	D.B.	Pg.	Type	W.D. Cons
6/83	KOZA, JOHN R.	HASTY, LINDA N.	365	155	LTD W	7 <sup>20</sup>
7/24/05	HASTY WILLIAM G. JR. & LINDA N.	SEMBLER FAMILY PARTNERSHIP # 36, LTD	8116	360	LTD W/D	1,000. <sup>00</sup>
7/24/05	SEMBLER FAMILY PARTNERSHIP # 36, LTD	CANTON MARKET PLACE, LLC	8128	50	LTD W/D	-0-

*Deed + Comb  
 WITH W AFTER WORK  
 9/29/09*

City	G.M.D.	L.D.	N.L.	Dimensions	Acreage				
		4.	238		Return	Deed	Plat	Comp.	Used
		04	239			2.40			2.4
Subdivision					Block	Lot	Plat Bk.	Page	
							22	193	
Brief Legal Description									




Property  
 Acquired From: 11  
 Acct. No.

MAP BLOCK PAR SUB  
 OLD: 1434 006 L  
 NEW: 1423 027

14-34		66
Map	Block	Parcel

Date	Grantor (From)	Grantee (To)	D.B.	Pg.	Type	W.D.Cons
12-85	Koza, John R.	Moore, Jr., R.C.	509	679	WD	35.20
3-13-86	Moore, R.C.	Moore, Nancy 1/2 Int	522	426	W/O	—
10/90	MOORE, ROBERT C. JR.	MOORE, NANCY B.	918	52	QC	-0-
?/?/00	MOORE, NANCY	EDWARD R. CONKLIN NANCY BRISTOL	4350	277	W/D	-0-
1/31/05	CONKLIN, EDWARD R.	SEMBLER FAMILY PARTNERSHIP # 316 LTD	71683	419 415	QC WD	2,000. <sup>00</sup>
2/06	SEMBLER FAMILY PARTNERSHIP # 316 LTD.	CANTON MARKET PLACE, LLC.	8565	20	WD	2,000. <sup>00</sup>
City		G.M.D.	L.D.	L.L.	Dimensions	Acreage
				238		8.81
			14	239		
Subdivision			Block	Lot	Plat Bk.	Page
					28	188
Brief Legal Description						

WITH 11/10/06



Name On Return:	MAP BLOCK	PAR SUB	14-34		6H
Name On Deed:	OLD: 14-34	6 lots H Hill tra.	Map	Block	Parcel

Property Address:	NEW: 14-23	028	Acquired From: 14-34-6	"6D portion"
-------------------	------------	-----	------------------------	--------------

Acquired By:	Deed Will	Approximate Date Acquired:	Recorded Yes No	D.B. Pg.	Size: (Dim. or Ac.)
--------------	-----------	----------------------------	-----------------	----------	---------------------

Bounded By:	N.	E.	W.
-------------	----	----	----


Date	Grantor (From)	Grantee (To)	D.B.	Pg.	Type	W.D. Cons.
7/82	CANTON TEXTILE	McFATHER, E.D. JR.	326	877	W	12°
4-21-94	McFATHER, E.D. JR.	McFATHER, JOAN U.	1848	260	W	-0-
3/13/03	McFATHER, JOAN U.	JOAN UNDERWOOD McFATHER LIVING TRUST	5996	124	Q/C	2 PARCELS

City	M.G.D.	L.D.	L.L.	Dimensions	Acreage				
					Return	Deed	Plat	Comp.	Used
		14	239			2			2

Subdivision	Block	Lot	Plat Book	Page
			20	186

Brief Legal Description:

LEMBIN  
 10 S.  
 10 E. 50'  
 WITH OWNER  
 14-23  
 14-34



Name On Return:	MAP --- BLOCK	PAR SUB
	OLD: 1434	007
Name On Deed:	NEW: 1423	1029


14-34		7
Map	Block	Parcel

Property Address:		Property Acquired From:			
Acquired By:	Deed Will	Approximate Date Acquired:	Recorded Yes No	D.B. Pg.	Size (Dim. or Ac.)
Bounded By:	N.	S.	E.	W.	

Date	Grantor (From)	Grantee (To)	D.B.	Pg.	Type	W.D.Cons.
3-4-74	CANTON TEXTILE MILLS	CHEROKEE Co. WATER AUTHORITY	159	313	W	100
7/24/06	CHEROKEE COUNTY WATER AUTHORITY	CANTON MARKETPLACE, LLC.	8985	237	LTD W/D	30.50

City	G.M.D.	L.D.	L.L.	Dimensions	Acreage				
					Return	Deed	Plat	Comp.	Used
	792	14	239	50X50					
Subdivision					Block	Lot	Plat Book	Page	

Brief Legal Description:





Name On Return: \_\_\_\_\_  
 Name On Deed: \_\_\_\_\_

1440

2-143	57
Photo	Call No.

14-34	5	7
Map	Block	Parcel

Property Address: \_\_\_\_\_ Property Acquired From: \_\_\_\_\_

Acquired By: \_\_\_\_\_ Deed Will \_\_\_\_\_ Approximate Date Acquired: \_\_\_\_\_ Recorded Yes \_\_\_\_\_ No \_\_\_\_\_ D.B. \_\_\_\_\_ Pg. \_\_\_\_\_ Size: (Dim. or Ac.) \_\_\_\_\_

Bounded By: N. \_\_\_\_\_ S. \_\_\_\_\_ E. *Delete w. Hwy.*

Date	Grantor (From)	Grantee (To)	D.B.	Pg.	Type	W.D. Cons.
		City of Canton Water Works				
		No deed found *				

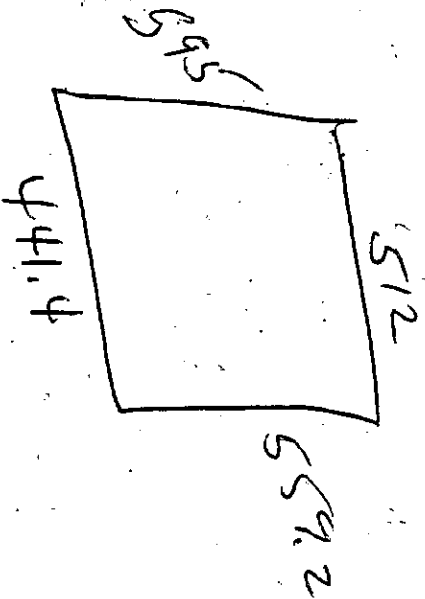
City	G.M.D.	L.D.	L.L.	Dimensions	Acreage				
					Return	Deed	Plat	Comp.	Used
		14	230	50' X 50'					

Subdivision	Block	Lot	Plat Book	Page

Brief Legal Description: \_\_\_\_\_  
 \_\_\_\_\_  
*S/S Hwy 20*

\* Bayfield call

~~XXXXXXXXXX~~



~~XXXXXXXXXX~~  
XXXXXX

Name On Burch, Lou  
Return: Canton, Ga

MAP BLOCK PAR - SUB  
OLD: 1434 004  
NEW: 1423 030

14-34		4
Map	Block	Parcel

15

Name On Deed:

Property Address:

Property Acquired From:

Acquired Deed \_\_\_\_\_ Approximate Recorded  
By: Will \_\_\_\_\_ Date Acquired: Yes \_\_\_\_\_ No \_\_\_\_\_ D.B. \_\_\_\_\_ Pg. \_\_\_\_\_ Size: (Dim. or Ac.)

Bounded By: N. S. E. W.

Date	Grantor (From)	Grantee (To)	D.B.	Pg.	Type	W.D. Cons.				
?/3/61	Marius W. L.	Burch Louis A	62	477	WD					
5/20/97	BURCH LOUIS A. <i>ESTATE</i>	CROUTHERS VIVA E.	2714	228	EX'S DEED	-0-				
12/21/99	CROUTHERS VIVA E.	SIX M'S INVESTMENTS, L.P.	3949	261	W/D	-0-				
	City	G.M.D.	L.D.	L.L.	Dimensions	Acreage				
	out		14	240		Return	Deed	Plat	Comp.	Used
						134	135	135	120	134
	Subdivision		Block	Lot	Plat Book	Page				
					2	208				
Brief Legal Description: 134 ac of LL 240 LD 14										
Doss Road										




Property  
Acquired From:  
Acct. No.

MAP BLOCK PAR SUB  
 OLD: 1434 002 B  
 NEW: 1423 031

14-34		2B
Map	Block	Parcel

Date	Grantor (From)	Grantee (To)	D.B.	Pg.	Type	W.D. Cons
9/83	MARTIN, RALPH & MARION	MARTIN, BENNON	368	501	W	47 <sup>00</sup>
10/83	MARTIN, BENNON	JENSEN, ELAINE	1009 368	136 502	W W	75 <sup>00</sup>
12/30/00	JENSEN, ELAINE M	STEVENS, RUSSELL	4425	108	W/D	2 PARCELS 390 <sup>00</sup>
8/7/01	STEVENS, RUSSELL	JENSEN, ELAINE M	4699	168	DUP	2 TRACTS 403 <sup>00</sup>
12/30/01	JENSEN, ELAINE M	MARY LOU GENITTI, JOHN S.	5026	79	W/D	160 <sup>80</sup>
10/1/04	AGNITA, MARY LOU & JOHN	SHERRIE & DUANE	7414	480	WD	240 <sup>00</sup>
City		G.M. DU L.D.	LDL	Dimensions		Acreage 8.57
Subdivision			Return	Deed	Plat	Comp. Used
7.6 Ac						
Block			Lot	Plat	Bk.	Page
					8	11
Brief Legal Description						

DELETED WITH APP



Name On Return:

Name On Deed:

Property Address:

2-143  
Photo Call No.

14-34  
Map Block Parcel 28

Property Acquired From:

Acquired By: Deed Will Approximate Date Acquired: Recorded Yes No D.B. Pg. Size (Dim. or Ac.)

Bounded By: N. S. E. W.

Date	Grantor (From)	Grantee (To)	D.B.	Pg.	Type	W.D. Cons.
5-12-73	DONAGAN, JACK	GARRISON, Odie & KATHYRN	144	233	W	
11/79	ODIE H. & KATHYRN J. GARRISON	MATLOCK, CHARLES LARRY	275	594	W	53 <sup>50</sup>
11/80	MATLOCK, CHARLES L.	RALPH & MARION MARTIN	295	755	W	67 <sup>50</sup>

City	G.M.D.	L.D.	L.L.	Dimensions	Acreage				
	792	14	240		Return	Deed	Plat	Comp.	Used
							8.89		8.89

Subdivision	Block	Lot	Plat Book	Page
			8	11.

Brief Legal Description:









Property Acquired From:
Acct. No.

Photo	Call No
-------	---------


14-23		32
Map	Block	Parcel

Date	Grantor (From)	Grantee (To)	D.B.	Pg.	Type	W.D. Cons
9/7/96	MRS. JEMIMA & GEORGE & CHARLES WORLEY, LAMAR C. <sup>ESTATE</sup>	SHERRIE B. FREE, MARION DUANE	* 2492	253	W/D	240.00

DELETE & COMBINE  
 WITH THE PER OWNER'S  
 TAX ASSESSORS REQUEST  
 5/25/07

City	S.M.D. W.D.	L.L.	Dimensions	Acreage * 45.79 AC			
		240	41.79 AC	Return	Deed	Plat	Comp.
		265	43.79 AC				
Subdivision			** 9.05 AC	Block	Lot	Plat Bk.	Page
			7.85 AC			* 52	64

Brief Legal Description: \* ADJUSTED ACREAGE PER THIS DEED & PLAT 10/25/96  
 \*\* PARCEL 32C (31.94 AC) SPLIT OUT PER OWNER & TAX ASSESSORS REQUEST. 9/5/04



Name On Return: Worley, Fred Canton, Ga

MAP BLOCK PAR SUB  
 OLD: 1434 003  
 NEW: 1423 032

14-31		3
Map	Block	Parcel

Name On Deed:

Property Address: Property Acquired From:

Acquired By: Deed Will Approximate Date Acquired: Recorded Yes No D.B. Pg. Size (Dim. or Ac.)

Bounded By: N. S. E. W.

Date	Grantor (From)	Grantee (To)	D.B.	Pg.	Type	W.D.Cons.
1/21/50	Doss, M.G.	Worley, Fred & Annick	21	79	D	
8/77	ESTATE WORLEY, FRED C.	LAMAR C. WORLEY, LLOYD Wm. CHARLES W. WORLEY, GEORGE C.	1097	315	W	-0-

City	G.M.D.	L.D.	L.L.	Dimensions	Acreage				
out		3	240		Return	Deed	Plat	Comp.	Used
		14	265		50	1585		455	455

Subdivision	Block	Lot	Plat Book	Page

Brief Legal Description: 45 ac ± of L.L. 240-265 LD 14  
 Doss RR

REC. D-917

18



14-34-3

Name corrected

STATE OF GEORGIA, County of CHEROKEE

THIS INDENTURE, Made this 30 day of August in the Year of Our Lord One Thousand Nine Hundred and SEVENTY SEVEN between ANNIE LOU WORLEY a/k/a MRS. FRED WORLEY

of the State of Georgia and County of Cherokee of the first part, and LLOYD WILLIAM WORLEY, LAMAR CLINE WORLEY, GEORGE CLEVELAND WORLEY & CHARLES WESLEY WORLEY of the State of Georgia and County of Cherokee of the second part.

WITNESSETH: That the said party of the first part, for and in consideration of the sum of TEN DOLLARS & OTHER VALUABLE CONSIDERATIONS Dollars;

in hand paid; at and before the sealing and delivery of these presents, the receipt of which is hereby acknowledged, has granted, bargained, sold and conveyed; and by these presents does grant, bargain, sell and convey unto the said parties of the second part, her heirs and assigns, all that tract or parcel of land the 14th District and 2nd Section of Cherokee County, Georgia, described as follows: Being part of land lot number 240 and 265 in said district and section and bounded as follows:

Commencing at the west end of the Railroad bridge on lot No. 240 and thence running west along the right of way of the said railroad and about two hundred yards to a rock corner; thence a south course along the edge of the woods to a rock corner at the road which runs to the Crow house; thence along said road to where it intersects with the south line of lot No. 240; thence east along said line to the southeast corner; thence east along the south line of lot No. 265 to the bridge branch; thence down the bridge branch to a marble post; thence west 420 feet to a marble post; thence north 210 feet to a marble post on the river bank; thence down course of river to starting point. Being 158 acres, more or less.

This being the same property conveyed by M. G. Doss to Fred Worley and Annie Lou Worley dated January 21, 1950, as recorded in Deed Book 21, Page 79; Cherokee County Deed Records.

There is excepted from the above described property all that tract or parcel of land conveyed by Fred and Annie Lou Worley to Jack Dunagan by Warranty Deed dated February 5, 1953 as recorded in Deed Book 25, Page 513, Cherokee County Deed Records and being more particularly described as follows:

All that tract or parcel of land lying and being the the 14th District and 2nd Section of Cherokee County, Ga., and being part of lots Nos. 240 and 265 described as follows:

BEGINNING at an iron stob on the East side of road known as Doss Road at the corner of property of Jack Dunagan and Tye and Jack Jones; thence running North along said Doss Road 600 feet, more or less, to an iron stob; thence running due East 700 feet, more or less, to a branch; thence North along said branch to Etowah River; thence East along the Etowah River to marble post at property of Claude Hawkins; thence running South 210 feet to marble corner; thence East 420 feet to marble corner at branch at property of F. M. Bishop; thence running South along said branch to an iron stob at property of Mrs. Pharr; thence running West along point. Containing in all 100 acres, more or less.

Grantor conveys all of her interests in the above described property both individually and as legatee and advisee under the will of Fred C. Worley, deceased.

N/c work could

Recorded 12-16-91  
Book 1097  
PAGE 316

90 Doss C. & Charles Worley

1105 Heartwood Rd  
Roswell Ga  
30076

#923727

**WARRANTY DEED**  
(Long Form)

FROM

TO

GEORGIA, County of

Clerk's Office, Superior Court

Filed for Record at o'clock M.

19

Recorded in Deed Book Folio

19

, Clerk

FORM NO. 512 VAN ALLEN CO

*William B. Board*  
Notary Public, Ga., State at Large

(Seal)

*James Johnson*  
Signed, sealed and delivered in presence of:

*Ann Lou Worley a/k/a*  
Mrs. Fred Worley  
(Seal)

hand and seal \_\_\_\_\_, the day and year above written.

IN WITNESS WHEREOF, the said party \_\_\_\_\_ of the first part has hereunto set her

all persons whomsoever.

AND THE SAID party \_\_\_\_\_ of the first part, for \_\_\_\_\_ heirs, executors and

administrators, will warrant and forever defend the right and title to the above described prop-

erty, unto the said part les \_\_\_\_\_ of the second part, their heirs and assigns, against the claims of


members and appurtenances thereof, to the same being, belonging, or in anywise appertaining,

TO HAVE AND TO HOLD the said tract or parcel of land, with all and singular the rights,

heirs and assigns, forever, in Fee Simple.







Property Acquired From: <b>32</b>
Acct. No.

Photo	Call No
-------	---------


<b>14N23</b>		<b>32B</b>
Map	Block	Parcel

Date	Grantor (From)	Grantee (To)	D.B.	Pg.	Type	W.D.Cons
1/15/00	FREE, SHERRIE B. & MARION D.	HICKS, KIMBERLY S. & LARRY SHANE	3978	314	W/D	-0-
9/24/01	HICKS, KIMBERLY S. & LARRY SHANE	HICKS, KIMBERLY SHARON & LARRY SHANE	4822	250	W/D	-0-
12/17/02	HICKS, KIMBERLY SHARON & LARRY SHANE	HICKS, KIMBERLY S. & LARRY S.	5795	266	W/D	-0-

City	G.M.D.	L.D.	L.L.	Dimensions	Acreage				
					Return	Deed	Plat	Comp.	Used
		14	240					2±	2±

Subdivision	Block	Lot	Plat Bk.	Page

Brief Legal Description



Property Acquired From: 32
Acct. No.

Photo	Call No
-------	---------


14N23		32C
Map	Block	Parcel

Date	Grantor (From)	Grantee (To)	D.B.	Pg.	Type	W.D. Cons
		SHERRIE B. & FREE, MARION DUANE				

City	G.M.D.	L.D.	L.L.	Dimensions	Acreage				
		14	240 265		Return	Deed	Plat	Comp.	Used
							31.94		31.94

Subdivision	Block	Lot	Plat Bk.	Page

Brief Legal Description: \* THIS PARCEL SPLIT OUT PER OWNER & TAX ASSESSORS REQUEST. 4/5/04



Property Acquired From: <b>32A</b>
Acct. No.

Photo	Call No
-------	---------

<b>14N23</b>		<b>32D</b>
Map	Block	Parcel

Date	Grantor (From)	Grantee (To)	D.B.	Pg.	Type	W.D. Cons		
2/1/05	HOLBROOK, BONNIE	SHERRI B. & MARION D.	8034	385	USD	-0-		
<p><i>DELETE &amp; COMBINE WITH 37E PER OWNER REQUEST 5/25/09</i></p>								
CITY	E.M.D.	L.D.	L.L.	Dimensions	Acreage			
					Return	Deed	Plat Comp.	Used
						1.02		1.02
Subdivision					Block	Lot	Plat Bk.	Page
						TRACT B		
Brief Legal Description								





Property Acquired From: <u>32</u>
Acct. No.

Photo	Call No
-------	---------

<u>14N23</u>		<u>32E</u>
Map	Block	Parcel

Date	Grantor (From)	Grantee (To)	D.B.	Pg.	Type	W.D. Cons
5/17/06	FREE, SHERRIE B.	FREE, MARION DUANE	8803	454	QC	-0-
5/17/06	FREE, MARION DUANE	FREE, SHERRIE B. MARION DUANE	8803	472	QC	-0-

City	G.M.D.	L.D.	L.L.	Dimensions	Acreage				
					Return	Deed	Plat	Comp.	Used
		14	240	18.47 AC		2.0			2

Subdivision	Block	Lot	Plat Bk.	Page

Brief Legal Description: PARCELS 31, 32, 32D COMBINED PROP OWNER & TAX ASSESSORS REQUEST 5/25/07



Name On Return:	MAP BLOCK PAR SUB OLD: 1441 036 Z
Name On Deed:	NEW: 1423 033

14-41		362
Map	Block	Parcel

Property Address:	Property Acquired From: 14-36-28
-------------------	----------------------------------

Acquired By:	Deed Will	Approximate Date Acquired:	Recorded Yes No	D.B. Pg.	Size (Dim. or Ac.)
--------------	-----------	----------------------------	-----------------	----------	--------------------

Bounded By:	N.	S.	E.	W.
-------------	----	----	----	----

Date	Grantor (From)	Grantee (To)	D.B.	Pg.	Type	W.D. Cons.
8/80	THOMPSON, ONEY	McFARLAND, CLYDE	307	700	W	1 <sup>10</sup>
	<i>Delete 20183 20184</i>					

City	G.M.D.	L.D.	L.L.	Dimensions	Acreage				
					Return	Deed	Plat	Comp.	Used
		14	267	10' X 317		.67			

Subdivision	Block	Lot	Plat Book	Page

Brief Legal Description:

Recorded 7-22-81



Name On Return:

MAP BLOCK PAR SUB  
OLD: 1441 001 C  
NEW: 1423 034

14-41		1C
Map	Block	Parcel

Name On Deed: OWENS

Property Address: S/S HWY 20

Property Acquired From:

Acquired By: Deed  Will  Approximate Date Acquired: Recorded Yes  No  D.B.  Pg.  Size: (Dim. or Ac.)

Bounded By: N. S. E. W.

Date	Grantor (From)	Grantee (To)	D.B.	Pg.	Type	W.D.Cons.
5/1/46	KEITH MA.	OWENS, RALPH	14	667	W/D	—
8/89	OWEN, RALPH D.	<sup>NADINE M.?</sup> FINCHER, Wm. W.?	814	115	W	120.50
11/5/03	<sup>NADINE M.?</sup> FINCHER, WILLIAM W.?	BAGWELL? SPEARS, INC.	6690	377	WD	38500
City		G.M.D.	L.D.	L.L.	Dimensions	<del>5.8 AC</del> Acreage 14.20
			14	267	* 5.108 AC	Return Deed Plat Comp. Used
						20AC 19.6 20AC
Subdivision			Block	Lot	Plat Book	Page
					37	186
Brief Legal Description: V/K ?					46	188
* ACREAGE ADJUSTED PER 2003 DEED 6690/377 3/22/04						



Name On Return:	MAP BLOCK PAR SUB	14-36		34
Name On Deed:	NEW: 1423C	034	B	
		Map	Block	Parcel

Property Address: \_\_\_\_\_ Acquired From: \_\_\_\_\_

Acquired By:	Deed Will	Approximate Date Acquired:	Recorded Yes No	D.B. Pg.	Size (Dim. or Ac.)
--------------	-----------	----------------------------	-----------------	----------	--------------------


Bounded By:	N.	S.	E.	W.
-------------	----	----	----	----

Date	Grantor (From)	Grantee (To)	D.B.	Pg.	Type	W.D.Cons.
9/86	Mc CLAIN, MARIE	VERNIE L.	291	287	W	19 <sup>90</sup>
10/83	Key MARIE	RUBY E.	372	185	Elec deed	-0-
10/83	Key RUBY E.	JAMES S. JR. & ELAINE C.	372	187	W	31 <sup>00</sup>

City	G.M.D.	L.D.	L.L.	Dimensions	Acreage <u>1.56</u>				
		14	267	23 AC ±	Return	Deed	Plat	Comp.	Used

Subdivision	Block	Lot	Plat Book	Page
			15	83

Brief Legal Description: \*AFTER REREADING DEEDS FOUND THAT HILL ONLY BOUGHT 1.01 AC ± & SOLD OFF .80 AC ± (PARCEL 34A) LEAVING .23 AC ± AS THIS PARCEL.





Name On Key, C.M.  
Return: Canton, Ga. R-1

2-143 56  
Photo Call No.

14-36 34  
Map Block Parcel

42

Name On Deed:

Property Address:

Property Acquired From:

Acquired Deed \_\_\_ Approximate Recorded Size:  
By: Will \_\_\_ Date Acquired: Yes \_\_\_ No \_\_\_ D.B. \_\_\_ Pg. \_\_\_ (Dim. or Ac.) ✓

Bounded By: N. S. E. W.

Date	Grantor (From)	Grantee (To)	D.B.	Pg.	Type	W.D. Cons.
8/30/43	<del>MELON, J. A.</del>	<del>Key, C.M.</del>	12	150	<del>D</del>	
3/79	Key, C. M. estate	Key, VERNIE L.	259	104	Exec. Jud	-0-
7/80	Key, VERNIE L.	McCLAIN, MATTIE	284	375	w	12 <sup>50</sup>

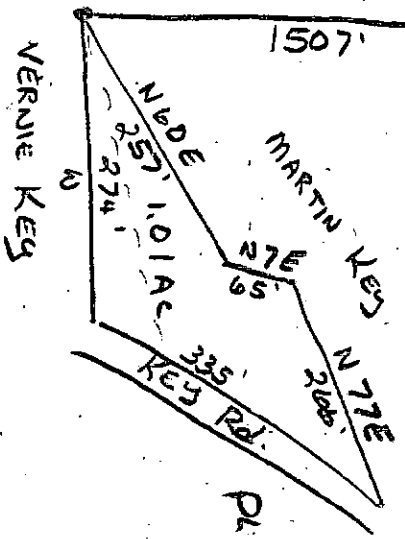
City	G.M.D.	L.D.	L.L.	Dimensions	Acreage			
out		14	267		Return	Deed	Plat	Comp. Used
					5			<del>2.4</del> 2.4

Subdivision	Block	Lot	Plat Book	Page

Brief Legal Description: 2.4 ac of LL 267 & D14  
w/s Key Road

239 1266  
 238 267

188  
 53  
 13  
 ---  
 254



PLAT 15 PG 83

Property  
Acquired From: 1  
Acct. No.

MAP BLOCK PAR SUB  
OLD: 1441 001 N  
NEW: 1423 035

14-41 IN  
Map Block Parcel

Date	Grantor (From)	Grantee (To)	D.B.	Pg.	Type	W.D. Cons
4/84	OWEN, RALPH D.	BAILEY, JOSEPH D. EAVE C.	393	106	W	13 <sup>50</sup>
3/24/98	BAILEY, EAVE C. JOSEPH D. E	HERNDON, FRANCES J. W. E	3053	330	W/D	50. <sup>00</sup>

City	G.M.D.	L.D.	L.L.	Dimensions	Acreage	Return	Deed	Plat	Comp.	Used
		14	267		*9.12 AC					85-
Subdivision					Block	Lot	Plat Bk.	Page		
							24	48		
Brief Legal Description *ADJUSTED ACREAGE PER 1998 DEED 3053-330 E PLAT 24-48										
6/22/98										




Name On Return:	MAP BLOCK PAR SUB OLD: 1441 036   F	1441		36F
Name On Deed:	NEW: 1423 036	Map	Block	Parcel
Property Address:	Property Acquired From:			
Acquired By:	Deed Will	Approximate Date Acquired:	Recorded Yes No	D.B. Pg. Size (Dim. or Ac.)
Bounded By:	N.	S.	E.	W.

Date	Grantor (From)	Grantee (To)	D.B.	Pg.	Type	W.D. Cons.
5-14-83	McFarland, Cyoe	Dorothy A. Redman, Robert D. i	351	152	WD	46 50

City	G.M.D.	L.D.	L.L.	Dimensions	Acreage				
					Return	Deed	Plat	Comp.	Used
		14	267				1.10		
Subdivision					Block	Lot	Plat Book	Page	
Oak Ridge						1	18	84	

Brief Legal Description:



Name On Return:	MAP: 1441	BLOCK: 036	PAR: 037	SUB: G	14-41		36G
Name On Deed:	NEW: 1423	037		Cell No:	Map	Block	Parcel

Property Address:	Property Acquired From:				
Acquired By:	Deed Will	Approximate Date Acquired:	Recorded Yes No	D.B. Pg.	Size: (Dim. or Ac.)
Bounded By:	N.	S.	E.	W.	

Date	Grantor (From)	Grantee (To)	D.B.	Pg.	Type	W.D. Cons.
4/18/3	McFarland, Clyde	Mulkey, James Gary	349	228	W	45 <sup>90</sup>
11/23/88	Diana O. Mulkey, James Gary &	Anne M. Ellison, Larry R. &	258	533	W	67 <sup>90</sup>

City	G.M.D.	L.D.	L.L.	Dimensions	Acreage				
					Return	Deed	Plat	Comp.	Used
		14	267				1.23		
Subdivision					Block	Lot	Plat Book	Page	
Oak Ridge						2	18	84	

Brief Legal Description:





Name On Return:	MAP: 1441	BLOCK: 036	PAR: H	14-41		364
Name On Deed:	NEW: 1423	038	Lot N.	Map	Block	Parcel

Property Address:	Property Acquired From:				
Acquired By:	Deed Will	Approximate Date Acquired:	Recorded Yes No	D.B. Pg.	Size (Dim. or Ac.)
Bounded By:	N.	S.	E.	W.	

Date	Grantor (From)	Grantee (To)	D.B.	Pg.	Type	W.D. Cons.
2-26-83	McFarland, Clyde	Rebecca K. Walker, Larry C. &	341	572	WD	43 <sup>90</sup>
4-90	Rebecca K. Walker, Larry C. &	Gold Kist, Inc.	876	658	W	66 <sup>30</sup>
12-27-91	Gold Kist, Inc.	Evelyn M. Taylor Taylor Clyde J. &	1116	118	WD	62 <sup>00</sup>

City	G.M.D.	L.D.	L.E.	Dimensions	Acreage				
		14	267		Return	Deed	Plat	Comp.	Used
							1.20		

Subdivision	Block	Lot	Plat Book	Page
Oak Ridge		3	18	84

Brief Legal Description:



Name On Return:	MAP BLOCK PAR SUB OLD: 1441 036 J
Name On Deed:	NEW: 1423 039 J

14-41		36 J
Map	Block	Parcel


Property Address:		Property Acquired From:			
Acquired By:	Deed Will	Approximate Date Acquired:	Recorded Yes No	D.B. Pg.	Size: (Dim. or Ac.)
Bounded By:	N.	S.	E.	W.	

Date	Grantor (From)	Grantee (To)	D.B.	Pg.	Type	W.D. Cons.
1/9/82	McFARLAND, Clyde	West, Willie	316	373	W	6 <sup>00</sup>
12/82	WEST, WILLIE	ARMSTRONG, Lucy M. CHARLES L.	334	492	W	53 <sup>90</sup>
4-24-85	Armstrong, Charles L. & Lucy M.	Burtz, Sam P. Jr.	460	164	WD	69 <sup>00</sup>

City	G.M.D.	L.D.	LL.	Dimensions	Acreage				
		14	267		Return	Deed	Plat	Comp.	Used
							1.17		

Subdivision	Block	Lot	Plat Book	Page
Dak Ridge		4	18	84

Brief Legal Description:



Property	MAP	BLOCK	PAR	SUB.
Acquired From:	OLD: 1441	1	036	K
Acct. No.	NEW: 1423		040	Call:


14-41		36K
Map	Block	Parcel

Date	Grantor (From)	Grantee (To)	D.B.	Pg.	Type	W.D. Cons
3-25-88	Orchard, Hilda	McFarland Clyde	102	501	W	14 <sup>50</sup>
7-24-91	McFarland, Clyde	Mary C. Pierce Pierce, John F. E.	1030	34	W/D	16 <sup>50</sup>

City	G.M.D.	L.D.	L.L.	Dimensions	Acreage				
		14	267		Return	Deed	Plat	Comp.	Used
							117		

Subdivision	Block	Lot	Plat	Bk.	Page
Oak Ridge		5	18		84

Brief Legal Description



Name On Return:

Photo	Call No.

14-41		36K
Map	Block	Parcel

Name On Deed:

Property Address:

Property Acquired From:

Acquired By:	Deed Will	Approximate Date Acquired:	Recorded Yes No	D.B. Pg.	Size: (Dim. or Ac.)
--------------	-----------	----------------------------	-----------------	----------	---------------------

Bounded By:	N.	S.	E.	W.
-------------	----	----	----	----

Date	Grantor (From)	Grantee (To)	D.B.	Pg.	Type	W.D. Cons.
12/82	McFARLAND, Clyde	ORCHARD, FRED G. & HILDA	335	394	W	6 <sup>00</sup>
1986	Orchard, Douglas Fred	<del>DASHVA, HERLESA D</del> → Orchard, Hilda	513 525	429 449	OC	=
4-15-86	Orchard, Fredrick George Est.	Orchard, Hilda	337 516 525	462 522 661	OCB OCB DOA	= = =

City	G.M.D.	L.D.	L.L.	Dimensions	Acreage				
		14	267		Return	Deed	Plat	Comp.	Used
							1.17		

Subdivision	Block	Lot	Plat Book	Page
Oak Ridge		5	18	84

Brief Legal Description:





Property	MAP	BLOCK	PAR	SUB
Acquired From:	OLD: 1441		036	L
Acct. No.	NEW: 1423		041	11 5

1441		361
Map	Block	Parcel


Date	Grantor (From)	Grantee (To)	D.B.	Pg.	Type	W.D. Cons
9/28/88	Orchard, Hilda	Filler, William A.	745	154	W	74 90

City	G.M.D.	L.D.	L.L.	Dimensions	Acreage				
		14	268		Return	Deed	Plat	Comp.	Used
							110		
Subdivision					Block	Lot	Plat Bk.	Page	
Oak Ridge						6	18	84	
Brief Legal Description									



Name On Return:				14-41		362	
Name On Deed:			Photo	Call No.	Map	Block	Parcel
Property Address:			Property Acquired From:				
Acquired By:	Deed ___ Will ___	Approximate Date Acquired:	Recorded Yes ___ No ___	D.B. ___ Pg. ___	Size: (Dim. or Ac.)		
Bounded By:	N.	S.	E.	W.			

Date	Grantor (From)	Grantee (To)	D.B.	Pg.	Type	W.D. Cons.			
11-8-82	McFarland, Clyde	FRED G. & HILDA ORCHARD	333	334	W	47 <sup>00</sup>			
1986	DASILVA, Theresa ROGAN Orchard, Douglas Fred	Orchard, Hilda	513 525	429 449	ac ac	-			
4-15-86	Estate Orchard, Fredrick George	Orchard, Hilda	537 516 525	462 522 661	QCD QCD DOA	-0- -0- -0-			
	City	G.M.D. - U.D.	L.L.	Dimensions	Acreage				
		14	267		Return	Deed	Plat	Comp	Used
						1.10			
Subdivision				Block	Lot	Plat Book	Page		
Oak Ridge					6	18	84		
Brief Legal Description:									



Name On Return:	MAP OLD: 1441	BLOCK	PAR 036	SUB M	14-41		36 M
Name On Deed:	NEW: 1423		042		Map	Block	Parcel

Property Address:			Property Acquired From:				
Acquired By:	Deed _____ Will _____	Approximate Date Acquired:	Recorded Yes _____ No _____	D.B. _____ Pg. _____	Size: (Dim. or Ac.)		
Bounded By:	N. _____	S. _____	E. _____	W. _____			

Date	Grantor (From)	Grantee (To)	D.B.	Pg.	Type	W.D. Cons.
7/1/82	McFarland, Clyde	ca + hyl. Miller, Ralph W. +	324	741	W	4420

City	G.M.D.	L.D.	L.L.	Dimensions	Acreage				
		14	267		Return	Deed	Plat	Comp.	Used
							1/10		

Subdivision	Block	Lot	Plat Book	Page
Oak Ridge		7		

Brief Legal Description:



Name On Return:	MAP OLD: 1441	BLOCK	PAR 036	SUB N	14-41	36 N
Name On Deed:	NEW: 1423		043			
Property Address:		Property Acquired From:				

Map	Block	Parcel
-----	-------	--------


Acquired By:	Deed Will	Approximate Date Acquired:	Recorded Yes No	D.B. Pg.	Size: (Dim. or Ac.)
Bounded By:	N.	S.	E.	W.	

Date	Grantor (From)	Grantee (To)	D.B.	Pg.	Type	W.D. Cons.
	McFarland, Clyde	MILLER, CATHY <sup>RALPH &amp;</sup>	356	183	W	4 <sup>00</sup>
10/17/910	MILLER, CATHY	MILLER, RALPH	2533	177	QC	-0-

City	G.M.D.	L.D.	L.L.	Dimensions	Acreage 1.63 ±				
		14	267		Return	Deed	Plat	Comp.	Used
							178		

Subdivision	Block	Lot	Plat Book	Page
Oak Ridge		10206 8		

Brief Legal Description:





Name On Return:	MAP: 1441	BLOCK: 036	PAR: 0	SUB: 0	14-41		360
Name On Deed:	NEW: 1423	044			Map	Block	Parcel

Property Address:	Property Acquired From:				
Acquired By:	Deed Will	Approximate Date Acquired:	Recorded Yes No	D.B. Pg.	Size: (Dim. or Ac.)
Bounded By:	N.	S.	E.	W.	

Date	Grantor (From)	Grantee (To)	D.B.	Pg.	Type	W.D. Cons.
	McFarland, Clyde	Deal, Steve A.	351	173	W	56 <sup>80</sup>
1-7-86	Deal, Steve A. Loan Association	Cherokee Federal Savings & Loan Association of Canton	506	89	Deed under Power	59.72
4-18-86	Cherokee Federal Savings & Loan Association	Donita K. Jones, James Luther &	525	413	WD	62 <sup>50</sup>

City	G.M.D.	L.D.	L.L.	Dimensions	Acreage 2.14 AC.				
		14	267		Return	Deed	Plat	Comp.	Used
							157		

Subdivision	Block	Lot	Plat Book	Page
Oak Ridge		part 69 10	22	58

Brief Legal Description:



MAP BLOCK PAR SUB

Name On Return:

OLD: 1441

036 R

14-41 36R

Name On Deed:

NEW: 1423

045

Map Block Parcel

Property Address:

Property Acquired From:

Acquired By: Deed Will

Approximate Date Acquired:

Recorded Yes No

D.B. Pg.

Size: (Dim. or Ac.)

Bounded By:

N.

S.

E.


W.

Date	Grantor (From)	Grantee (To)	D.B.	Pg.	Type	W.D. Cons.
3/83	McFarland Clyde	Andrew Lee	344	572	W	48 <sup>60</sup>
10-22-87	Emily B. McCanless	Sharon Pullen, Dwight	668	71	WD	86 <sup>00</sup>
1-27-90	Sharon Pullen, Dwight	Payne, Jerry M.	886	384	WD	90 <sup>00</sup>

City	G.M.D.	L.D.	L.T.	Dimensions	Acreage				
		14	267		Return	Deed	Plat	Comp	Used
							1.69		

Subdivision	Block	Lot	Plat Book	Page
Oak Ridge		11	18	84

Brief Legal Description:



Property	MAP	BLOCK	PAR	SUB	14-41	360
Acquired From:	OLD: 1441		036	C		
Acct. No.	NEW: 1423		046		Map	Block
						Parcel

Date	Grantor (From)	Grantee (To)	D.B.	Pg.	Type	W.D. Cons
7/23	BOBO, JOHN A. SR. & GLENDA G.	BOBO, CHARLES & DORA E.	391	86	W	5 <sup>50</sup>
2/9/00	BOBO, CHARLES M. ESTATE	BOBO, DORA HOLDEN	4011	306	DDA	+ TRACTS - 0 -
1/29/01	BOBO, DORA HOLDEN	TWENTY/SCOTT, L.L.C.	4440	156	W/D	4 PARCELS 900. <sup>00</sup>

City	G.M.D.	L.D.	L.L.	Dimensions	Acreage				
		14	267		Return	Deed	Plat	Comp.	Used


Subdivision	Block	Lot	Plat Bk.	Page
		# 12		

Brief Legal Description



Name On Return:				14-41		36C
Name On Deed:			Photo	Call No.	Map	Block Parcel
Property Address:			Property Acquired From:			
Acquired By:	Deed Will: <input type="checkbox"/> <input type="checkbox"/>	Approximate Date Acquired:	Recorded Yes <input type="checkbox"/> No <input type="checkbox"/>	D.B. — Pg. —	Size: (Dim. or Ac.)	
Bounded By:	N.	S.	E.	W.		

Date	Grantor (From)	Grantor (From)		Grantee (To)	D.B.	Pg.	Type	W.D.	Cons.		
7/80	McFARLAND, CLYDE	BOBO,	CHARLES &	DORA E.	296	496	W	2	50		
5/82	BOBO, CHARLES & DORA E.	BOBO,	DANIEL		321	877	W	5	50		
5/82	BOBO, DANIEL	BOBO,	JOHN A. SR. &	GLENDIA G.	323	56	W	5	50		
	City	G.M.D.	L.D.	L.L.	Dimensions		Acreage				
			14	267			Return	Deed	Plat	Comp.	Used
									1.38		1.38
Subdivision					Block	Lot	Plat Book	Page			
						#12					
Brief Legal Description:											





Name On Return:	MAP BLOCK PAR SUB OLD: 1441 036 S	14-41		365
Name On Deed:	NEW: 1423 047	Map	Block	Parcel


Property Address:	Property Acquired From:				
Acquired By:	Deed Will	Approximate Date Acquired:	Recorded Yes No	D.B. Pg.	Size: (Dim. or Ac.)
Bounded By:	N.	S.	E.	W.	

Date	Grantor (From)	Grantee (To)	D.B.	Pg.	Type	W.D. Cons.
7-20-82	McFARLAND, Clyde	Hitt, Vickie Lawson, Timothy A. &	317	593	W	43 <sup>00</sup>
1-31-84	Vickie Lawson, Timothy A. &	Sandra L. James, J. Richard &	383	496	W	56 <sup>00</sup>

City	G.M.D.	L.D.	L.L.	Dimensions	Acreage				
					Return	Deed	Plat	Comp.	Used
		14	267				1.26		

Subdivision	Block	Lot	Plat Book	Page
Oak Ridge		13	18	84

Brief Legal Description:




Property Acquired From:	MAP	BLOCK	PAR	SUB	14-41		36T
Acct. No.	OLD: 1441		036	T	Map	Block	Parcel
	NEW: 1423		048	Call			

Date	Grantor (From)	Grantee (To)	D.B.	Pg.	Type	W.D. Cons
12/23/92	Digrigdi, Carmen P.	Chastain, Rebecca	1361	84	WD	64.50

City	G.M.D.	L.D.	L.L.	Dimensions	Acreage				
					Return	Deed	Plat	Comp.	Used

Subdivision	Block	Lot	Plat Bk.	Page

Brief Legal Description



Name On Return:

Photo	Call No.

14-41		367
Map	Block	Parcel

Name On Deed:

Property Address:

Property Acquired From:

Acquired By:	Deed Will	Approximate Date Acquired:	Recorded Yes No	D.B. Pg.	Size: (Dim. or Ac.)
--------------	-----------	----------------------------	-----------------	----------	---------------------


Bounded By:	N.	S.	E.	W.
-------------	----	----	----	----

Date	Grantor (From)	Grantee (To)	D.B.	Pg.	Type	W.D. Cons.
6/25/82	Mrs FARLAND, Clyde	Digriqoli, Carmen P.	325	541	W	42 <sup>00</sup>
10-7-83	Digriqoli, Carmen P. <sup>1/2 int.</sup>	Digriqoli, Karen M. <sup>1/2 int.</sup>	371	402	WD	-0-
4-24-84	Digriqoli, Karen M.	Digriqoli, Carmen P.	400	247	QC	—


City	G.M.D.	L.D.	L.L.	Dimensions	Acreage				
					Return	Deed	Plat	Comp.	Used
		14	267				1.28		

Subdivision	Block	Lot	Plat Book	Page
Oak Ridge		14	18	84

Brief Legal Description:









Recorded 8-24-82

Name On Return:

Photo	Call No.
-------	----------

1441		36U
Map	Block	Parcel

Name On Deed:

Property Address:

Property Acquired From:

Acquired By:	Deed Will	Approximate Date Acquired:	Recorded Yes No	D.B. Pg.	Size: (Dim. or Ac.)
--------------	-----------	----------------------------	-----------------	----------	---------------------

Bounded By:	N.	S.	E.	W.
-------------	----	----	----	----

Date	Grantor (From)	Grantee (To)	D.B.	Pg.	Type	W.D. Cons.
10/80	McFARLAND, CLYDE	McFARLAND, BOB	327	885	W	- 0 -
1/82	McFARLAND, BOB	HENSON, DANNY E. LAUREN E.	426 327	406 886	Conveyance W	00 7 -
10/84	HENSON, DANNY E.	FRANTON, M. JEAN	426	407	W	63 <sup>50</sup>

City	G.M.D.	L.D.	L.L.	Dimensions	Acreage				
		14	267		Return	Deed	Plat	Comp.	Used
							1.30		

Subdivision	Block	Lot	Plat Book	Page
Oak Ridge		15		

Brief Legal Description:



		MAP	BLOCK	PAR	SUB			
Name On Return:	OLD: 1441			036	V	14-41		36V
Name On Deed:	NEW: 1423			050		Map	Block	Parcel

Property Address:				Property Acquired From:				
Acquired By:	Deed Will	Approximate Date Acquired:	Recorded Yes No	D.B.	Pg.	Size: (Dim. or Ac.)		
Bounded By:	N.	S.	E.	W.				

Date	Grantor (From)	Grantee (To)	D.B.	Pg.	Type	W.D. Cons.
5-30-81	McFarland, Clyde	Prance, W.L.	304	777	W/D	70 <sup>00</sup>
1-5-83	Prance, W.L.	Rebecca Blanton Prance, Bryan &	338	248	W/D	43 <sup>90</sup>

City	G.M.D.	L.D.	L.L.	Dimensions	Acreage				
		14	267		Return	Deed	Plat	Comp.	Used
							1.33		

Subdivision	Block	Lot	Plat Book	Page
Oak Ridge		16	18	84




Brief Legal Description:

1787

Property Acquired From:	MAP	BLOCK	PAR	SUB	14-41		36W
Acct. No.	OLD: 1441		036	W	Map	Block	Parcel
	NEW: 1423		051	C 1			

Date	Grantor (From)	Grantee (To)	D.B.	Pg.	Type	W.D. Cons
10-30-92	Stancil, R. May	Hale, Andrew D. <sup>Lori M.</sup> & i	1329	74	WD	65 <sup>20</sup>

City	G.M.D.	L.D.	L.L.	Dimensions	Acreage				
		14	267		Return	Deed	Plat	Comp.	Used
Subdivision					Block	Lot	Plat Bk.	Page	
Oak Ridge						17			
Brief Legal Description									



SE
TE



Name On Return:				14-41		36 W	
Name On Deed:		Photo		Call No.		Map Block Parcel	
Property Address:				Property Acquired From:			
Acquired By:	Deed Will	Approximate Date Acquired:	Recorded Yes No	D.B. Pg.	Size: (Dim. or Ac.)		
Bounded By:	N.	S.	E.	W.			

Date	Grantor (From)	Grantee (To)			D.B.	Pg.	Type	W.D. Cons.	
6/18/81	MR. FARLAND, CLYDE	DAVID L. & CAROL B. WALKER			305	627	W	44 <sup>90</sup>	
4/17/82	Walker, David L. & Carol B.	Boman, John H. III			320	466	W	10 <sup>90</sup>	
2/4/86	Boman, John H. III	Stancil, R. Max			551	696	W	11 <sup>50</sup>	
City		G.M.D.	L.D.	L.L.	Dimensions		Acreage		
			14	267	Return	Deed	Plat	Comp.	Used
							1.32		
Subdivision					Block	Lot	Plat Book	Page	
Oak Ridge						17			
Brief Legal Description:									





Name On Return:	MAP OLD: 1441	BLOCK 1441	PAR 036	SUB B	14-41		368
Name On Deed:	NEW: 1423		052		Map	Block	Parcel

Property Address:	Property Acquired From:
-------------------	-------------------------

Acquired By:	Deed Will: <input type="checkbox"/> <input type="checkbox"/>	Approximate Date Acquired:	Recorded Yes <input type="checkbox"/> No <input type="checkbox"/>	D.B. Pg.:	Size: (Dim. or Ac.)
--------------	--	----------------------------	---	-----------	---------------------

Bounded By:	N.	S.	E.	W.
-------------	----	----	----	----

Date	Grantor (From)	Grantee (To)	D.B.	Pg.	Type	W.D.Cons.
12/80	McFARLAND, CLYDE	LAMAR & DAY, MARLENE	299	206	W	12 <sup>00</sup>
4/88	ESTATE OF DAY, LAMAR	DAY, SHIRLEY MARLENE F.	704	20	EX/D	3TR'S -0-
7/24/00	DAY, MARLENE AKA DAY, SHIRLEY MARLENE F.	WILLIAMSON, ROBERT A.	4246	274	WD	164, 50

City	G.M.D.	L.D.	L.L.	Dimensions	Acreage				
		14	267		Return	Deed	Plat	Comp.	Used
							1.33 1.39		2.72

Subdivision	Block	Lot	Plat Book	Page
		18 19		

Brief Legal Description:




Name On Return:	MAP OLD: 1441	BLOCK 1441	PAR 036	SUB D	14-41		36D
Name On Deed:	NEW: 1423		053		Map	Block	Parcel

Property Address:	Property Acquired From:				
Acquired By:	Deed Will: <input type="checkbox"/> <input type="checkbox"/>	Approximate Date Acquired:	Recorded Yes <input type="checkbox"/> No <input type="checkbox"/>	D.B. Pg.	Size: (Dim. or Ac.)
Bounded By:	N.	S.	E.	W.	

Date	Grantor (From)	Grantee (To)	D.B.	Pg.	Type	W.D.Cons.			
?/80	Mc FARLAND, CLYDE	GRAHAM, SHIRLEY	294	668	W	12 <sup>00</sup>			
2-24-86	GRAHAM SHIRLEY	CARGLE, JEFFREY Q.	514	88	WD	8 <sup>00</sup>			
7-26-91	ANGELA M. CARGLE, JEFFREY Q. CARGLE, JEFFREY Q.	ANGELA M. CARGLE CARGLE, JEFFREY Q. & E	1035	40	WD	0			
City		J.G.M.D.	L.D.	LL	Dimensions		Acreage		
			14	267	Return	Deed	Plat	Comp.	Used
							1.43 1.16		2.59
Subdivision					Block	Lot	Plat Book	Page	
						20 7 21			

Brief Legal Description:



Property Acquired From: <u>14-</u>	MAP OLD: 1441	BLOCK	PAR 036	SUB DD	<u>14-41</u>		<u>3600</u>
Acct. No.	NEW: 1423		054		Map	Block	Parcel

Date	Grantor (From)	Grantee (To)	D.B.	Pg.	Type	W.D. Cons
8-20-88	Graham, Shirley	Parks, Jerry W. & Angela D.	734 566	92 404	Ref & LWD	7.00
8/88	PARKS, ANGELA D.	PARKS, JERRY W.	738	87	W	1.00

City	G.M.D.	L.D.	L.L.	Dimensions	Acreage				
		14	267		Return	Deed	Plat	Comp.	Used
							1.16		

Subdivision	Block	Lot	Plat Bk.	Page
Oak Ridge S/D		21		

Brief Legal Description



Name On Return:		MAP BLOCK PAR SUB OLD: 1441 036 X	14-41		36X
Name On Deed:		NEW: 1423 055 to C. N. No.	Map	Block	Parcel

Property Address:			Property Acquired From:		
Acquired By:	Deed <input type="checkbox"/> Will <input type="checkbox"/>	Approximate Date Acquired:	Recorded Yes <input type="checkbox"/> No <input type="checkbox"/>	D.B. <input type="checkbox"/> Pg. <input type="checkbox"/>	Size: (Dim. or Ac.)
Bounded By:	N.	S.	E.	W.	

Date	Grantor (From)	Grantee (To)	D.B.	Pg.	Type	W.D. Cons.
7-30-82	McFARLAND, CLYDE	Bonnie L. Holton, William G., Jr. &	326	717	WD	54 <sup>10</sup> / <sub>210</sub>

City	G.M.D.	L.D.	L.L.	Dimensions	Acreage				
					Return	Deed	Plat	Comp.	Used
		14	267				1.10		

Subdivision	Block	Lot	Plat Book	Page
Oak Ridge		22		

Brief Legal Description:

10



Name On Return:	MAP BLOCK PAR SUB OLD: 1441	036	Y	14-41		364
Name On Deed:	NEW: 1423	056	Co. No.	Map	Block	Parcel


Property Address:	Property Acquired From:				
Acquired By:	Deed <input type="checkbox"/> Will <input type="checkbox"/>	Approximate Date Acquired:	Recorded Yes <input type="checkbox"/> No <input type="checkbox"/>	D.B. <input type="checkbox"/> Pg. <input type="checkbox"/>	Size: (Dim. or Ac.)
Bounded By:	N.	S.	E.	W.	

Date	Grantor (From)	Grantee (To)	D.B.	Pg.	Type	W.D. Cons.
7-30-82	Mrs FARLAND, Clyde	Bonnie L. Holton, William G., Jr. &	326	717	WD	54 <sup>10</sup> / <sub>2</sub> lots

City	G.M.D.	L.D.	L.L.	Dimensions	Acreage				
		14	267		Return	Deed	Plat	Comp.	Used
							1.10		

Subdivision	Block	Lot	Plat Book	Page
Oak Ridge		23		

Brief Legal Description:



Name On Return: *RL 5*

MAP BLOCK PAR SUB  
 OLD: 1434 002

*14-34* *2*  
 Map Block Parcel

Name On Deed:

NEW: 1423 057

Property Address:


Property Acquired From:

Acquired By: Deed  Will  Approximate Date Acquired: Recorded Yes  No  D.B.  Pg.  Size: (Dim. or Ac.)

Bounded By: N. S. E. W.

Date	Grantor (From)			Grantee (To)		D.B.	Pg.	Type	W.D. Cons.
<i>2/5/53</i>	<i>Worley, Fred &amp; Annetlou</i>			<i>Dunagan, Jack</i>		<i>25</i>	<i>513</i>	<i>D</i>	
<i>12/30/92</i>	<i>DUNAGAN, JACK</i>			<i>DUNAGAN, LILLIE MAE</i>		<i>1366</i>	<i>64</i>	<i>EX'S DEED</i>	<i>-0-</i>
<i>1/16/02</i>	<i>DUNAGAN, LILLIE MAE</i>			<i>DUNAGAN HOLLY ANNETTE</i>		<i>5076</i>	<i>198</i>	<i>W/D</i>	<i>-0-</i>
	City	G.M.D.	L.D.	L.L.	Dimensions	Acreage			
			<i>14</i>	<i>265</i>		Return	Deed	Plat	Comp. Used
				<i>240</i>		<i>100</i>	<i>55</i>	<i>24</i>	<i>111</i>
Subdivision						Block	Lot	Plat Book	Page
								<i>43</i>	<i>119</i>
Brief Legal Description: <i>840c ± of LL 240.265 L D 14</i>									
<i>E/S Doss RD</i>									

REC. 1693



Property Acquired From: 14-3 MAP BLOCK PAR SUB  
 OLD: 1434 002 H  
 Acct. No. NEW: 1423 057 A

14-34 2H  
 Map Block Parcel

File 14-93

Date	Grantor (From)	Grantee (To)	D.B.	Pg.	Type	W.D. Cons
12/30/92	<sup>ESTATE</sup> DUNAGAN, JACK	DUNAGAN, LILLIE MAE	1366	65	EX'S DEED	2 TRIS -0-
12/30/92	DUNAGAN, LILLIE MAE	DUNAGAN, MICHAEL J.	1366	68	W	-0-
9/21/93	DUNAGAN, MELODY A.	" " "	1643	127	QC	-0-

City	G.M.D.	L.D.	L.L.	Dimensions	Acreage				
			240		Return	Deed	Plat	Comp.	Used
		14	265	14.17 AC		<del>11/11</del>			<del>11/18</del>
Subdivision					Block	Lot	Plat Bk.	Page	
							43	190	

Brief Legal Description



Property Acquired From: 14-14-3	MAP BLOCK	PAR SUB
Acct. No. 2	OLD: 14-34	2 5
	NEW: 14-23	Photo Call No
		057 B

1434		2J
Map	Block	Parcel

Ret. 14-93

Date	Grantor (From)	Grantee (To)	D.B.	Pg.	Type	W.D. Cons
12/30/92	ESTATE DUNAGAN, JACK	DUNAGAN, LILLIE MAE	1366	65	EX'IS DEED	2 TR'S -5-
12/30/92	DUNAGAN, LILLIE MAE	VICKIE L. DUNAGAN, DAVID J.	1366	67	W.	-0-

City	G.M.D.	L.D.	L.L.	Dimensions	Acreage <del>13.78 AC</del>				
		14	240		Return	Deed	Plat	Comp.	Used
			265	13.72 AC		15.78			

Subdivision	Block	Lot	Plat Bk.	Page
			43	189

Brief Legal Description





Property  
 Acquired From:  
 Asect. No. 57B

Photo      Call No

14-23      57C  
 Map      Block      Parcel

Date	Grantor (From)	Grantee (To)	D.B.	Pg.	Type	W.D. Cons
1/31/94	DUNAGAN, <sup>VICKIE L.</sup> DAVID T. <sup>1/2 INT.</sup>	DUNAGAN, GREGORY T.	1730	350	W/D	-0-
4/3/94	DUNAGAN, GREGORY T.	McFARLAND, ROBIN S. <sup>1/2 INT.</sup>	1795	110	W/D	-0-
9/1/94	McFARLAND, ROBIN S. <sup>1/2 INT.</sup> DUNAGAN, GREGORY T.	DUNAGAN, GREGORY T. <sup>ROBIN S.</sup>	1921	179	W/D	-0-

City	G.M.D.	L.D.	L.L.	Dimensions	Acreage				
					Return	Deed	Plat	Comp.	Used
		14	265			2	2.06		2.06
Subdivision					Block	Lot	Plat Bk.	Page	
							47	182	
Brief Legal Description									



Property Acquired From: <b>57A</b>
Acct. No.

Photo	Call No
-------	---------

<b>14N/23</b>		<b>57D</b>
Map	Block	Parcel

REC  
4/15/02

Date	Grantor (From)	Grantee (To)	D.B.	Pg.	Type	W.D. Cons
6/15/00	DUNAGAN, MICHAEL JACK	LINDA M. DUNAGAN, MICHAEL T.	4179	193	W/D	-0-
10/15/01	LINDA M. DUNAGAN, MICHAEL T.	DUNAGAN, MICHAEL T.	4842	200	Q/C	-0-
10/15/01	DUNAGAN, MICHAEL T.	LINDA M. DUNAGAN, MICHAEL T.	5112	102	W/D	-0-

City	G.M.D.	L.D.	L.L.	Dimensions	Acreage				
			240		Return	Deed	Plat	Comp.	Used
		14	265			2.01			2.01
Subdivision					Block	Lot	Plat Bk.	Page	
							52	44	
Brief Legal Description									



Name On Return:	MAP	BLOCK	PAR	SUB
Name On Deed:	NEW			
	OLD: 1434		002	C
	NEW: 1423		058	L.P.

14-34		2C
Map	Block	Parcel

Property Address:		Property Acquired From:			
Acquired By:	Deed Will	Approximate Date Acquired:	Recorded Yes No	D.B. Pg.	Size (Dim. or Ac.)
Bounded By:	N.	S.	E.	W.	

Date	Grantor (From)	Grantee (To)	D.B.	Pg.	Type	W.D. Cons.
10-21-75	DUNAGAN, JACK	Dunagan, DAVID T.	936 188	249 83	Corp. W	—
12/90	DUNAGAN, DAVID T.	DUNAGAN, DAVID T. & VICKIE L.	936	251		-0-

City	G.M.D.	L.D.	L.L.	Dimensions	Acreage				
	792	14	265		Return	Deed	Plat	Comp.	Used
									5
Subdivision					Block	Lot	Plat Book	Page	

Brief Legal Description:




Name On Return:	MAP	BLOCK	PAR	SUB	14-34	2D
	OLD: 1434		002	D	14-34	2D
Name On Deed:	NEW: 1423		059		Map	Block Parcel

Property Address:	Property Acquired From:				
Acquired By:	Deed Will	Approximate Date Acquired:	Recorded Yes No	D.B. Pg.	Size: (Dim. or Ac.)
Bounded By:	N.	S.	E.	W.	

Date	Grantor (From)	Grantee (To)	D.B.	Pg.	Type	W.D. Cons.
7/79	COCHRAN, HIRAM S. & MAC H.	BLANKENSHIP, MILTON S.	266	551	W	42 1/2

City	G.M.D.	L.D.	L.L.	Dimensions	16.01 AC Acreage FEET				
		14	265	17.98 AC * 19.47 AC	Return	Deed	Plat	Comp.	Used
								28.5	28.5
Subdivision					Block	Lot	Plat Book	Page	
							15	161	

Brief Legal Description: \* PARCEL 14-34-2F COMBINED PER OWNER & B.O.E. REQUEST.  
4/2-29-93





Property Acquired From: 14	MAP SOLID: 14-34	BLOCK	PAR 2	SUB G
Acct. No.	NEW: 14-23		Photo 060	Call No

14-34		26
Map	Block	Parcel

Date	Grantor (From)	Grantee (To)	D.B.	Pg.	Type	W.D. Cons
11/85	BLANKENSHIP, MILTON O.	GARNETT D. & RICHARDSON, JACKIE	496	216	W/D	8-10
92	GARNETT D. RICHARDSON, JACKIE E.	BLANKENSHIP, MILTON	1801	177	W/D	-0-

City	G.M.D.	L.D.	L.L.	Dimensions	Acreage				
		14	265		Return	Deed	Plat	Comp.	Used
						20			2.0

Subdivision	Block	Lot	Plat Bk.	Page

Brief Legal Description



Property Acquired From:
Acct. No.

Photo	Call No
-------	---------

14N23		61
Map	Block	Parcel

REC  
6/24/06

Date	Grantor (From)	Grantee (To)	D.B.	Pg.	Type	W.D. Cons
6/24/03	ESTATE McCoy, KENNETH JUDSON	BLANKENSHIP, DARELL	8865	265	CORR WD	-0-
8/2/07	BLANKENSHIP, MICHELLE M.	" "	9789	490	QC	-0-


City	G.M.D.	L.D.	L.L.	Dimensions	Acreage				
					Return	Deed	Plat	Comp.	Used
		14		265 X 5.01 AC					
Subdivision					Block	Lot	Plat Bk.	Page	
						TRACTS 1 & 2	15	161	
Brief Legal Description					* PARCEL 61B COMBINED PER CORRECTIVE DEED 8865-265 7/25/06				



Name On Return:	MAP OLD: 1434	BLOCK	PAR 002	SUB E	14-34		2E
Name On Deed:	NEW: 1423		061		Map	Block	Parcel

Property Address:	Property Acquired From: 2D				
Acquired By:	Deed <input type="checkbox"/> Will <input type="checkbox"/>	Approximate Date Acquired:	Recorded Yes <input type="checkbox"/> No <input type="checkbox"/>	D.B. <input type="checkbox"/> Pg. <input type="checkbox"/>	Size: (Dim. or Ac.)
Bounded By:	N.	S.	E.	W.	

Date	Grantor (From)	Grantee (To)	D.B.	Pg.	Type	W.D.Cons.			
1/80	BLANKENSHIP, MILTON O.	McDANIEL, Roy L.	279	813	W	12 <sup>00</sup>			
4/12/97	BLANKENSHIP, MILTON O.	" " "	2671e	151	W/D	For 1.43 AC -0-			
4/12/97	McDANIEL, Roy L.	McCoy, KENNETH	2671e	153	W/D	60 <sup>00</sup>			
	City	G.M.D.	L.D.	L.L.	Dimensions	Acreage 5.01 AC			
			14	265	3.58 AC				
					Return	Deed	Plat	Comp.	Used
						209			7.09
	Subdivision	Block	Lot	Plat Book	Page				
			TRACTS 4-2	15	161				
Brief Legal Description:									



Property Acquired From:  
 Asst. No. 601

Photo Call No

14-23  
 Map Block Parcel  
 61A

Date	Grantor (From)	Grantee (To)	D.B.	Pg.	Type	W.D. Cons
4/12/97	McDANIEL, ROY L.	BLANKENSHIP, MILTON O.	2676	149	W/D	-0-

City	G.M.D.	L.D.	L.L.	Dimensions	Acreage				
					Return	Deed	Plat	Comp.	Used
		14		265		351			351

Subdivision	Block	Lot	Plat Bk.	Page
		TRACT 3		

Brief Legal Description





Property  
 Acquired From: *61*  
 Acct. No.

Photo      Call No

*14N23*      *61B*  
 Map      Block      Parcel

Date	Grantor (From)	Grantee (To)	D.B.	Pg.	Type	W.D.Cons
<i>6/24/03</i>	<i>MCCOY, KENNETH J (ESTATE)</i>	<i>BLANKENSHIP, DARRELL</i>	<i>68605</i> <i>6546</i>	<i>265</i> <i>36</i>	<i>CORRECTIVE</i> <i>WD</i>	<i>45.20</i>

*DELETE & COMBINE  
 WITH 61 PER 2006  
 CORRECTIVE DEED 68605  
 7/25/06*

City	G.M.D.	L.D.	L.L.	Dimensions	Acreage				
					Return	Deed	Plat	Comp.	Used
		<i>14</i>	<i>265</i>			<i>1.43</i>			<i>1.43</i>

Subdivision	Block	Lot	Plat Bk.	Page
		<i>TRACT 2</i>	<i>15</i>	<i>161</i>

Brief Legal Description



Name On Return:  
Name On Deed:

MAP BLOCK PAR SUB  
 OLD: 1434 002 F  
 NEW: 1423 062

14-34		2F
Map	Block	Parcel

Property Address: \_\_\_\_\_ Acquired From: 2D


Acquired By: \_\_\_\_\_ Deed Will: \_\_\_\_\_ Approximate Date Acquired: \_\_\_\_\_ Recorded Yes No: \_\_\_\_\_ D.B. Pg: \_\_\_\_\_ Size: (Dim. or Ac.): \_\_\_\_\_

Bounded By: N. \_\_\_\_\_ S. \_\_\_\_\_ E. \_\_\_\_\_ W. \_\_\_\_\_

Date	Grantor (From)	Grantee (To)	D.B.	Pg.	Type	W.D. Cons.
10/86	BLANKENSHIP, MILTON D.	Mrs DANIEL ROY L.	294	23	W	5 <sup>50</sup>
10/85	Mrs DANIEL ROY L.	BLANKENSHIP, MILTON D.	490	36	W/D	6 <sup>00</sup>

City	G.M.D.	L.D.	L.L.	Dimensions	Acreage			
					Return	Deed	Plat	Comp. Used
						3.40		3.40
Subdivision					Block	Lot	Plat Book	Page

Brief Legal Description:  
 \_\_\_\_\_  
 \_\_\_\_\_




Property	MAP	BLOCK	PAR	SUB		
Acquired From: 14	OLD: 1424		034	J		14-24
Acct. No.	NEW: 1423		063			34 J
						Map
						Block
						Parcel

Date	Grantor (From)	Grantee (To)	D.B.	Pg.	Type	W.D. Cons
12/15	BAGLE, PETE	LUSK, LARRY	507	189	W/D	160 <sup>00</sup>
6/18/04	LUSK, LARRY	GREENFIELD PROPERTIES LLC	7172	122	WD	1200 <sup>00</sup>
9/6/05	GREENFIELD PROPERTIES, LLC	ETOWAH SHOALS DEVELOPMENT COMPANY, LLC	8186	165	W/D	3 TRACTS <sup>10</sup> 3,166 <sup>4</sup>

City	G.M.D.	L.D.	L.L.	Dimensions	Acreage				
		14	240 241 264		Return	Deed	Plat	Comp.	Used
						94.92			94.92
	Subdivision		265 276 277		Block	Lot	Plat Bk.	Page	
							28	175	

Brief Legal Description



Property Acquired From:
Acct. No.

Photo	Call No
-------	---------

14-23		104
Map	Block	Parcel

Date	Grantor (From)	Grantee (To)	D.B.	Pg.	Type	W.D. Cons
5/21/97	EMC PARTNERS BISHOP, E. NEIL	COCHRAN, MAC E. TURNER, DALE E. DOUG	2720	211	LTD W/D	383.20
<p>DELETE &amp; COMBINE WITH 14-29-47 PER DESCRIPTION</p>						
1997	G.M.D!	L.D.	211	14	2720	211-1/2/97
City			Dimensions		Acreage 1/2 95 AC ±	
Subdivision			Block	Lot	Plat Bk.	Page
Brief Legal Description						






Property.  
Acquired From:  
Acct. No.

MAP - BLOCK - PAR - SUB  
 OLD: 1434 002 A  
 NEW: 1423 064 C-11 E-1

14-34 2A  
 Map Block Parcel

Date	Grantor (From)	Grantee (To)	D.B.	Pg.	Type	W.D. Cons		
1/91	COCHRAN, HIRAM S.	DFP #2 L.P.	941	265		-0-		
1/91	DFP #2 L.P.	<del>60% Int</del> CHID PARTNERS L.P.	941	277	Ltd W	700. <sup>00</sup>		
1/91	CHID PARTNERS L.P.	<del>60% Int</del> FMC PARTNERS L.P.	963	328	Ltd W	700. <sup>00</sup>		
		<del>15% Int</del> COCHRAN, MAC						
		<del>25% Int</del> BISHOP, E. NEIL						
12/30/91	COCHRAN, MAC H.	<del>75% Int</del> FMC PARTNERS L.P.	2586	1123	LTD W/D	2 TRACTS 910 602.-		
City		G.M.D.	L.D.	L.L.	Dimensions	Acreage 110.95 ±		
			14	265				
Subdivision					Block	Lot	Plat Bk.	Page
Brief Legal Description								



ant 2

Name On Return:				14-34		2A	
Name On Deed:		Photo <input type="checkbox"/> Call No. <input type="checkbox"/>		Map		Block	
Property Address:				Property Acquired From:			
Acquired Deed By: <input type="checkbox"/> Will <input type="checkbox"/>		Approximate Date Acquired:		Recorded Yes <input type="checkbox"/> No <input type="checkbox"/>		D.B. Pg. Size (Dim. or Ac.)	
Bounded By: N.		S.		E.		W.	

Date	Grantor (From)	Grantee (To)	D.B.	Pg.	Type	W.D. Cons.
72	MORRIS, ROBERT G.	AB HAIGHT Prop. ASSO.	135	170	W/O	1670
3-21-73	AB Haight Prop. ASSO.	COCHRAN HIRAM <sup>MAC 20% 15%</sup> <del>80% 60%</del>	138	720	W	1080
1/78	COCHRAN, HIRAM <sup>MAC.</sup>	BISHOP, E. NEIL <sup>25% 20%</sup>	232	693	W	-0-
	City	G.M.D.	L.D.	L.L.	Dimensions	Acreage 16.95 ±
			14	265		Return Deed Plat Comp. Used
						14-34
	Subdivision	Block	Lot	Plat Book	Page	
Brief Legal Description:						



Property Acquired From:
Acct. No.

Photo	Call No
-------	---------

14N23		65
Map	Block	Parcel

Date	Grantor (From)	Grantee (To)	D.B.	Pg.	Type	W.D.Cons
5/4/07	ESTATE SCOTT, BETTY JUNE H.	ETOWAH RIVER PROPERTIES, LLC	9585	349	EXS <del>DEED</del>	13.50
City	G.M.D.	L.D.	L.L.	Dimensions	Acreage	
		14	2165		Return	Deed
					Plat	Comp.
					Used	
Subdivision				Block	Lot	Plat Bk. Page
					TRACT A	
Brief Legal Description						



Name On Return:	Hawkins, Claude	MAP OLD: 1434	BLOCK	PAR 001	SUB
Name On Deed:		NEW: 1423		065	

140

14-34		1
Map	Block	Parcel


14

Property Address:	Property Acquired From:				
Acquired By:	Deed Will	Approximate Date Acquired:	Recorded Yes No	D.B. Pg.	Size: (Dim. or Ac.)
Bounded By:	N.	S.	E.	W.	

Date	Grantor (From)	Grantee (To)	D.B.	Pg.	Type	W.D.Cons.
<del>1/25/47</del>	<del>Doss, M.G.</del>	<del>Hawkins, Claude</del>	15	328	D	
1974		SCOTT, BETTY JUNE H	164	266		
10/5/92	ESTATE SCOTT, CRAWFORD LEE	SCOTT, BETTY JUNE H.	1295	100	EX'S DEED	+ LOTS -0-

City	G.M.D.	L.D.	L.L.	Dimensions	Acreage				
in					Return	Deed	Plat	Comp.	Used
		14	265	110' X 420' X 210' X 420'					
Subdivision					Block	Lot	Plat Book	Page	

Brief Legal Description: Doss Rd





Property Acquired From:
Acct. No.

Photo	Call No
-------	---------

14N23		666
Map	Block	Parcel

Date	Grantor (From)	Grantee (To)	D.B.	Pg.	Type	W.D.Cons
1/25/05	VAUGHN, JOHN A	JOHN DAVID VAUGHN, JOHN A. &	71667	148	DC	-0-
5/4/07	HAWKINS, CATHERINE O. & VAUGHN, JOHN DAVID	ETOWAH RIVER PROPERTIES LLC	9585	347	LWD	9.00

City	G.M.D.	L.D.	L.L.	Dimensions	Acreage ±				
		14	265	210X210	Return	Deed	Plat	Comp.	Used

Subdivision	Block	Lot	Plat Bk.	Page
		TRACT B		

Brief Legal Description



Name On Return:	Hawkins, 851 Tolive	MAP OLD: 1432	BLOCK	PAR 006	SUB
Name On Deed:		NEW: 1423		066	

10.32		6
Map	Block	Parcel

Property Address:			Property Acquired From:		
Acquired By:	Deed Will	Approximate Date Acquired:	Recorded Yes No	D.B. Pg.	Size (Dim. or Ac.)
Bounded By:	N.	S.	E.	W.	

Date	Grantor (From)	Grantee (To)	D.B.	Pg.	Type	W.D.Cons.					
9/24/49	Bishop, F. M.	Vaughn, J. A. Hawkins, Carl E.	10	575	D	—					
12/7/98	HAWKINS, CARL E.	HAWKINS, CATHERINE D.	3406	173	YEARS SUPPORT	2 TRACTS -0-					
City		G.M.D.	L.D.	L.L.	Dimensions		Acreage				
out			14	265	210' X 210'		Return	Deed	Plat	Comp.	Used
				1			1			1	
Subdivision							Block	Lot	Plat Book	Page	
Brief Legal Description:											
Doss Rd											



Property Acquired From:
Acct. No.

Photo	Call No
-------	---------

14N23		67
Map	Block	Parcel

Date	Grantor (From)	Grantee (To)	D.B.	Pg.	Type	W.D. Cons
11/27/02	TWENTY / SCOTT, LLC	LUNDA D. <sup>1/2</sup> BLANTON, TED L. <sub>1/2</sub>	5705	253	W/D	725. <sup>00</sup>
10/20/04	LUNDA D. <sup>1/2</sup> BLANTON, TED L. <sub>1/2</sub>	MOON, WINSTON S.	7462	5	WD	1,450. <sup>00</sup>


City	G.M.D.	L.D.	L.L.	Dimensions	Acreage				
					Return	Deed	Plat	Comp.	Used
		14	267	*1.28 AC					
Subdivision					Block	Lot	Plat Bk.	Page	
							71	170	
Brief Legal Description * ADJUSTED ACREAGE PER 2002 DEED 5705-253 3/24/03									



Name On Return:	MAP OLD: 1441	BLOCK 1423	PAR 036	SUB E	14-41		36E
Name On Deed:			067		Map	Block	Parcel

Property Address:	Property Acquired From:					
Acquired By:	Deed Will	Approximate Date Acquired:	Recorded Yes No	D.B. Pg.	Size: (Dim. or Ac.)	
Bounded By:	N.	S.	E.	W.		

Date	Grantor (From)	Grantee (To)	D.B.	Pg.	Type	W.D. Cons.				
1/80	McFARLAND, CLYDE	BOBO, CHARLES M. & DORA E.	279	512	W	5 ±				
2/9/00	BOBO, CHARLES M. ESTATE	BOBO, DORA HOLDEN	4011	306	DDA	+TRACTS -0-				
1/29/01	BOBO, DORA HOLDEN	TWENTY/SCOTT, L.H.C.	4440	156	W/D	4 PARCELS 900.00				
	City	G.M.D.	L.D.	L.L.	Dimensions	Acreege'				
			14	267		Return	Deed	Plat	Comp.	Used
									1.5	1.5 ±
	Subdivision			Block	Lot	Plat Book	Page			
Brief Legal Description:										





Property Acquired From:
Acct. No.

Photo	Call No

14123	68
Map	Block
	Parcel

Date	Grantor (From)	Grantee (To)	D.B.	Pg.	Type	W.D.Cons
	KOZA, JOHN R.					

City	G.M.D.	L.D.	L.L.	Dimensions	Acreage				
					Return	Deed	Plat	Comp.	Used
tax Dist 03		14	230				2.28		

Subdivision	Block	Lot	Plat Bk.	Page
BIRCHWOOD VI		13	57	133

Brief Legal Description
4940 GOVERNORS WALK DR



Property Acquired From:
Acct. No.

Photo.	Call No

14N23		69
Map	Block	Parcel

Date	Grantor (From)	Grantee (To)	D.B.	Pg.	Type	W.D. Cons
	KOZA, JOHN R.					

City	G.M.D.	L.D.	L.L.	Dimensions	Acreage				
		14	230		Return	Deed	Plat	Comp.	Used
			239				2.18		

Subdivision	Block	Lot	Plat Bk.	Page
BIRCHWOOD U I		14	57	133

Brief Legal Description
4960 GOVERNORS WALK DR



Property Acquired From:
Acct. No.

Photo	Call No
-------	---------

14N23		70
Map	Block	Parcel

Date	Grantor (From)	Grantee (To)	D.B.	Pg.	Type	W.D. Cons
	KOZA, JOHN R					
12/9/08		McFARLAND, CLYDE	4430	113	W/D	105. <sup>40</sup>
2/28/01	McFARLAND, CLYDE	KOOK, RICHARD A. <sup>SARICE</sup> E	4469	250	W/D	70. <sup>00</sup>

City	G.M.D.	L.D.	L.L.	Dimensions	Acreage				
					Return	Deed	Plat	Comp.	Used
Toy Diet 03		14	230 239				2.30		

Subdivision	Block	Lot	Plat Bk.	Page
BIRCHWOOD U I		15	57	133

Brief Legal Description
4980 GOVERNORS WALK DR.









Property Acquired From:
Acct. No.

Photo	Call No

14N23		72
Map	Block	Parcel

Date	Grantor (From)	Grantee (To)	D.B.	Pg.	Type	W.D.Cons
	KOZA, JOHN R					

City	G.M.D.	L.D.	L.L.	Dimensions	Acreage				
Tul DIST 03		14	230		Return	Deed	Plat	Comp.	Used
							2.07		
Subdivision					Block	Lot	Plat	Bk.	Page
BIRCHWOOD W I						17	57		133
Brief Legal Description									
5020 GOVERNORS WALK DR									







Property Acquired From:
Acct. No.

Photo	Call No


14N 23		74
Map	Block	Parcel

Date	Grantor (From)	Grantee (To)	D.B.	Pg.	Type	W.D.Cons
	KOZA, JOHN R.					

City	G.M.D.	L.D.	L.L.	Dimensions	Acreage				
Jan Dist (03)		14	229 230 239		Return	Deed	Plat	Comp.	Used
							2.96		
Subdivision					Block	Lot	Plat Bk.	Page	
BIRCHWOOD U I						19	57	133	
Brief Legal Description									
5060 GOVERNORS WALK DR									










Property Acquired From:
Acct. No.

Photo	Call No

1423		76
Map	Block	Parcel

Date	Grantor (From)	Grantee (To)	D.B.	Pg.	Type	W.D. Cons
	Haygood, Garry					

City	G.M.D.	L.D.	L.L.	Dimensions	Acreage 2.93 AC.				
tax dist. (03)		14	239		Return	Deed	Plat	Comp.	Used
							8-80-		
Subdivision					Block	Lot	Plat Bk.	Page	
Birchwood, Unit 2						<del>2</del>	59	42	
Brief Legal Description					LOT 2A 31 20				
<del>120 Birchwood Drive.</del>					REVISION				
110 BIRCHWOOD DR									



Property Acquired From:
Acct. No.

Photo	Call No
-------	---------


14N23		76A
Map	Block	Parcel

Date	Grantor (From)	Grantee (To)	D.B.	Pg.	Type	W.D.Cons
	HAYGOOD GARRY					

City	G.M.D.	L.D.	L.L.	Dimensions	Acreage				
					Return	Deed	Plat	Comp.	Used
TAX DIST (03)		14	239				2.93		2.93

Subdivision	Block	Lot	Plat Bk.	Page
BIRCHWOOD, U-2		2B	*81	20

Brief Legal Description  
 120 BIRCHWOOD DR  
 \*THIS PARCEL CREATED PER 2004 REVISION 9/28/04



Property Acquired From:
Acct. No.

Photo	Call No

14N23		76B
Map	Block	Parcel

Date	Grantor (From)	Grantee (To)	D.B.	Pg.	Type	W.D.Cons
	HAYGOOD, GARRY					

City	G.M.D.	L.D.	L.L.	Dimensions	Acreage				
					Return	Deed	Plat	Comp.	Used
TAX DIST (03)		14	239				2.94		2.94

Subdivision	Block	Lot	Plat Bk.	Page
BIRCHWOOD U-2		2C	*B1	20

Brief Legal Description  
 130 BIRCHWOOD DR  
 \*THIS PARCEL CREATED PER ZODR REVISION 9/28/04



Property Acquired From:
Acct. No.

Photo	Call No

1423		77
Map	Block	Parcel

Date	Grantor (From)	Grantee (To)	D.B.	Pg.	Type	W.D.Cons
	Haygood, Garry					

City	G.M.D.	L.D.	L.L.	Dimensions	Acreage				
					Return	Deed	Plat	Comp.	Used
tax dist. (03)		14	239				4.50		
Subdivision					Block	Lot	Plat Bk.	Page	
Birchwood, Unit 2						3	59	42	
Brief Legal Description									
140 Birchwood Drive									





Property Acquired From:
Acct. No.

Photo	Call No

4N23		78
Map	Block	Parcel

Date	Grantor (From)	Grantee (To)	D.B.	Pg.	Type	W.D. Cons
	Haygood, Garry					

City	G.M.D.	L.D.	L.L.	Dimensions	Acreage				
tax dist. (03)		14	239		Return	Deed	Plat	Comp.	Used
							2.44		
Subdivision					Block	Lot	Plat Bk.	Page	
Birchwood, Unit 2						4	59	42	
Brief Legal Description									
150 Birchwood Drive.									



Property Acquired From:
Acct. No.

Photo	Call No


14N23		79
Map	Block	Parcel

Date	Grantor (From)	Grantee (To)	D.B.	Pg.	Type	W.D.Cons
	Haywood, Garry					

City	G.M.D.	L.D.	L.L.	Dimensions	Acreage				
tax dist. (D3)		14	239		Return	Deed	Plat	Comp.	Used
							2.10		

Subdivision	Block	Lot	Plat Bk.	Page
Birchwood, Unit 2		5	59	42

Brief Legal Description
160 Birchwood Drive.




Property Acquired From:
Acct. No.

Photo	Call No

14N23		80
Map	Block	Parcel

Date	Grantor (From)	Grantee (To)	D.B.	Pg.	Type	W.D. Cons
	Haygood, Gary					

City	G.M.D.	L.D.	L.L.	Dimensions	Acreage				
tax dist. (03)		14	239		Return	Deed	Plat	Comp.	Used
							3.19		
Subdivision					Block	Lot	Plat Bk.	Page	
Birchwood Unit 2						6	59	42	
Brief Legal Description									
170 Birchwood DRIVE									



Property Acquired From:
Acct. No.

Photo	Call No
-------	---------

14N23		81
Map	Block	Parcel

Date	Grantor (From)	Grantee (To)	D.B.	Pg.	Type	W.D.Cons
	Haygood, Garry					

City	G.M.D.	L.D.	L.L.	Dimensions	Acreage				
tax dist. (03)		14	239		Return	Deed	Plat	Comp.	Used
							3.84		

Subdivision	Block	Lot	Plat Bk.	Page
Birchwood, Unit 2		7	59	42

Brief Legal Description
175 Birchwood Drive





Property Acquired From:
Acct. No.

Photo	Call No

14N23		82
Map	Block	Parcel

Date	Grantor (From)	Grantee (To)	D.B.	Pg.	Type	W.D. Cons	
City	G.M.D.	L.D.	L.L.	Dimensions	Acreage		
tax dist. (03)		14	239		Return	Deed	
						Plat	
						Comp.	
						Used	
						2.48	
Subdivision				Block	Lot	Plat Bk.	Page
Birchwood, Unit 2					8	59	42
Brief Legal Description							
1105 Birchwood Drive.							



Property Acquired From:
Acct. No.

Photo	Call No

14N23		83
Map	Block	Parcel

Date	Grantor (From)	Grantee (To)	D.B.	Pg.	Type	W.D. Cons
	Haygood, Barry					

City	G.M.D.	L.D.	L.L.	Dimensions	Acreage				
tax dist. (D3)		14	239		Return	Deed	Plat	Comp.	Used
							2.35		

Subdivision	Block	Lot	Plat Bk.	Page
Birchwood, Unit 2		9	39	42

Brief Legal Description
155 Birchwood Drive



Property Acquired From:
Acct. No.

Photo	Call No
-------	---------

14123		84
Map	Block	Parcel

Date	Grantor (From)	Grantee (To)	D.B.	Pg.	Type	W.D. Cons
	Haygood, Garry					

City	G.M.D.	L.D.	L.L.	Dimensions	Acreage				
tax dist. (03)		14	239		Return	Deed	Plat	Comp.	Used
Subdivision					Block	Lot	Plat Bk.	Page	
Birchwood, Onita						10	59	42	
Brief Legal Description									
145 Birchwood Drive									



Property Acquired From:
Acct. No.

Photo	Call No
-------	---------

14N23		85
Map	Block	Parcel

Date	Grantor (From)	Grantee (To)	D.B.	Pg.	Type	W.D. Cons
	Haygood, Garry					

City	G.M.D.	L.D.	L.L.	Dimensions	Acreage				
tax dist. (03)		14	239		Return	Deed	Plat	Comp.	Used
							7.20		

Subdivision	Block	Lot	Plat Bk.	Page
Birchwood, Unit 2		11	59	42

Brief Legal Description
135 Birchwood Drive





Property Acquired From:
Acct. No.

Photo	Call No
-------	---------

14N23		86
Map	Block	Parcel

Date	Grantor (From)	Grantee (To)	D.B.	Pg.	Type	W.D. Cons
	Haygood, Garry					

City	G.M.D.	L.D.	L.L.	Dimensions	Acreage			
taxdist.		14	230, 239		Return	Deed	Plat Comp.	Used
							4.17	
Subdivision					Block	Lot	Plat Bk.	Page
Birchwood, Unit 2						12	59	42
Brief Legal Description								
115 Birchwood Drive								



Property Acquired From: <i>IV</i>
Acct. No.


Photo	Call No
-------	---------

<i>14N23</i>		<i>87</i>
Map	Block	Parcel

Date	Grantor (From)	Grantee (To)	D.B.	Pg.	Type	W.D. Cons
<i>12/19/06</i>	<i>CANTON MARKETPLACE, LLC</i>	<i>NORTHSIDE HOSPITAL - CHEROKEE, INC.</i>	<i>9295</i>	<i>54</i>	<i>LTD W/D</i>	<i>FOR 17.38 AC 4,779.50</i>
<i>12/19/06</i>	<i>HAYBOOD, GARRY HASTY, WILLIAM G. JR</i>	<i>" " "</i>	<i>9295</i>	<i>58</i>	<i>LTD W/D</i>	<i>FOR 58.94 AC TRACTS 8,104.00</i>

City	G.M.D.	L.D.	L.L.	Dimensions	Acreage				
		<i>14</i>	<i>280 231 238</i>	<i>17.38 AC. + 58 AC. + 40.98 AC.</i>	Return	Deed	Plat	Comp.	Used
					<i>TOTAL 58.94</i>				
Subdivision					Block	Lot	Plat Bk.	Page	
						<i>TRACTS 58,9</i>			

Brief Legal Description




Property  
 Acquired From: IV  
 Acct. No.

Photo      Call No

14N23      88  
 Map      Block      Parcel

Date	Grantor (From)	Grantee (To)		D.B.	Pg.	Type	W.D. Cons
6/19/07	CANTON MARKET PLACE, LLC	HAYGOOD, GARY HASTY, WILLIAM G. JR		9d09	250	LTD LSD	2TRACTS -0-
City		G.M.D.	L.D.	L.L.	Dimensions		Acreage
			14	239	Return	Deed	Plat
						3.26	Comp.
							Used
							3.26
Subdivision				Block	Lot	Plat Bk.	Page
					TRACT 1A		
Brief Legal Description							



Property Acquired From: *IV*  
 Acct. No.

Photo     Call No

*14N23*     *89*  
 Map     Block     Parcel

Date	Grantor (From)	Grantee (To)	D.B.	Pg.	Type	W.D.	Cons	
<i>6/19/07</i>	<i>CANTON MARKETPLACE, LLC</i>	<i>1/4 AYCOCK, GARAN E HASTY, WILLIAM G. SR</i>	<i>91d09</i>	<i>25D</i>	<i>LTD W/D</i>	<i>2 TRACTS</i>	<i>- 0 -</i>	
<b>City</b>	<b>G.M.D.</b>	<b>L.D.</b>	<b>L.L.</b>	<b>Dimensions</b>	<b>Acreage</b>			<b>Used</b>
		<i>14</i>	<i>239</i>		<b>Return</b>	<b>Deed</b>	<b>Plat</b>	<b>Comp.</b>
						<i>2.35</i>		<i>2.35</i>
<b>Subdivision</b>				<b>Block</b>	<b>Lot</b>	<b>Plat</b>	<b>Bk.</b>	<b>Page</b>
					<i>TRACT 1B</i>			
<b>Brief Legal Description</b>								





Property Acquired From: <b>IV</b>
Acct. No.

Photo	Call No
-------	---------

<b>14N23</b>		<b>90</b>
Map	Block	Parcel

Date	Grantor (From)	Grantee (To)	D.B.	Pg.	Type	W.D. Cons
<b>7/21/07</b>	<b>COSTON MARKETPLACE, LLC</b>	<b>TARGET CORPORATION</b>	<b>9861</b>	<b>298</b>	<b>LTD LSD</b>	<b>2,000.00</b>

City	G.M.D.	L.D.	L.L.	Dimensions	Acreage				
					Return	Deed	Plat	Comp.	Used
		<b>14</b>	<b>238 239</b>	<b>TARGET TRACT</b>		<b>12.37±</b>			<b>12.37±</b>
Subdivision					Block	Lot	Plat Bk.	Page	

Brief Legal Description



Property Acquired From: 1V
Acct. No.

Photo	Call No

14N23		91
Map	Block	Parcel

Date	Grantor (From)	Grantee (To)	D.B.	Pg.	Type	W.D. Cons	
9/26/07	CANTON MARKETPLACE, LLC.	KOHL'S DEPARTMENT STORES, INC.	9861	308	LTD WD	2,500.00	
City		G.M.D.	L.D.	L.L.	Dimensions	Acreage	
						Return	Deed
							Plat
							Comp.
							Used
		14	238		KOHL'S TRACT		6474
							1474
Subdivision					Block	Lot	Plat Bk. Page
Brief Legal Description							

