


Property Acquired From:
Acct. No.

Photo	Call No
-------	---------

14N22		1
Map	Block	Parcel

Date	Grantor (From)	Grantee (To)	D.B.	Pg.	Type	W.D. Cons
		ESTATE OF $\frac{1}{3}$ INT. COOK, BYROLINE G.				
		$\frac{1}{3}$ INT. WILBANKS, WAVA ANN				
1/14/05	ESTATE GRAMING BREWSTER	$\frac{1}{3}$ INT. N.J. WILBANKS, WAVA G.	7716	276	EX'S DEED	80. <sup>00</sup>
2/26/07	THE ESTATE OF BYROLINE G. COOK	$\frac{2}{3}$ INT. WILBANKS, WAVA ANN	9429	247	EX'S DEED	80. <sup>00</sup>

City	G.M.D.	L.D.	L.L.	Dimensions	Acreage				
					Return	Deed	Plat	Comp.	Used
		14	204	175 X 200					
Subdivision					Block	Lot	Plat	Bk.	Page
						2	4		177
Brief Legal Description									



Name On Return:	MAP	BLOCK	PAR	SUB
	OLD: 1433		013	
Name On Deed:	NEW: 1422		001	

10-33		13
Map	Block	Parcel


Property Address:			Property Acquired From:		
Acquired By:	Deed Will	Approximate Date Acquired:	Recorded Yes No	D.B. Pg.	Size (Dim. or Ac.)
Bounded By:	N.	S.	E.	W.	

Date	Grantor (From)	Grantee (To)	D.B.	Pg.	Type	W.D. Cons.
8/4/66	Wilbanks, N.J.	Gramling Byron	85	553	WD	65 TRS
6/28/04	ESTATE GRAMLING, PAULINE BEDELL	ESTATE OF BREWSTER GRAMLING WILBANKS, WAVA ANN (ESTATE OF BYRONNE G. COOK)	7879 7184	192 76	EXIS DEED	2 TRACTS -0-

City	G.M.D.	L.D.	L.L.	Dimensions	Acreage				
					Return	Deed	Plat	Comp.	Used
				14 204 175' x 200'					
Subdivision					Block	Lot	Plat Book	Page	
						2	4	177	

Brief Legal Description:

*As per map 5*




Name On Return: <b>Rt 6</b>	MAP BLOCK PAR SUB OLD: 1433 014
Name On Deed:	NEW: 1422 002

<b>1433</b>		<b>14</b>
Map	Block	Parcel

Property Address:			Property Acquired From:		
Acquired By:	Deed Will	Approximate Date Acquired:	Recorded Yes No	D.B. Pg.	Size: (Dim. or Ac.)
Bounded By:	N.	S.	E.	W.	

Date	Grantor (From)	Grantee (To)	D.B.	Pg.	Type	W.D. Cons.
		<del>Wilbanks</del> Wilbanks, N. J.	77	196		
		No Deed Found	10.5	622		
		Per plat				

City	G.M.D.	L.D.	L.L.	Dimensions	Acreage				
					Return	Deed	Plat	Comp.	Used
		<b>14</b>	<b>204</b>	180' X 443' X 157' X 479.7					
Subdivision					Block	Lot	Plat Book	Page	
<i>found deed ref. 1/79</i>						<b>1</b>	<b>4</b>	<b>177</b>	
Brief Legal Description:									
<i>s/s # 5</i>									




	MAP	BLOCK	PAR	SUB
Property	OLD: 1433		023	
Acquired From:				
Acct. No.	NEW: 1422		003	

14-33		23
Map	Block	Parcel

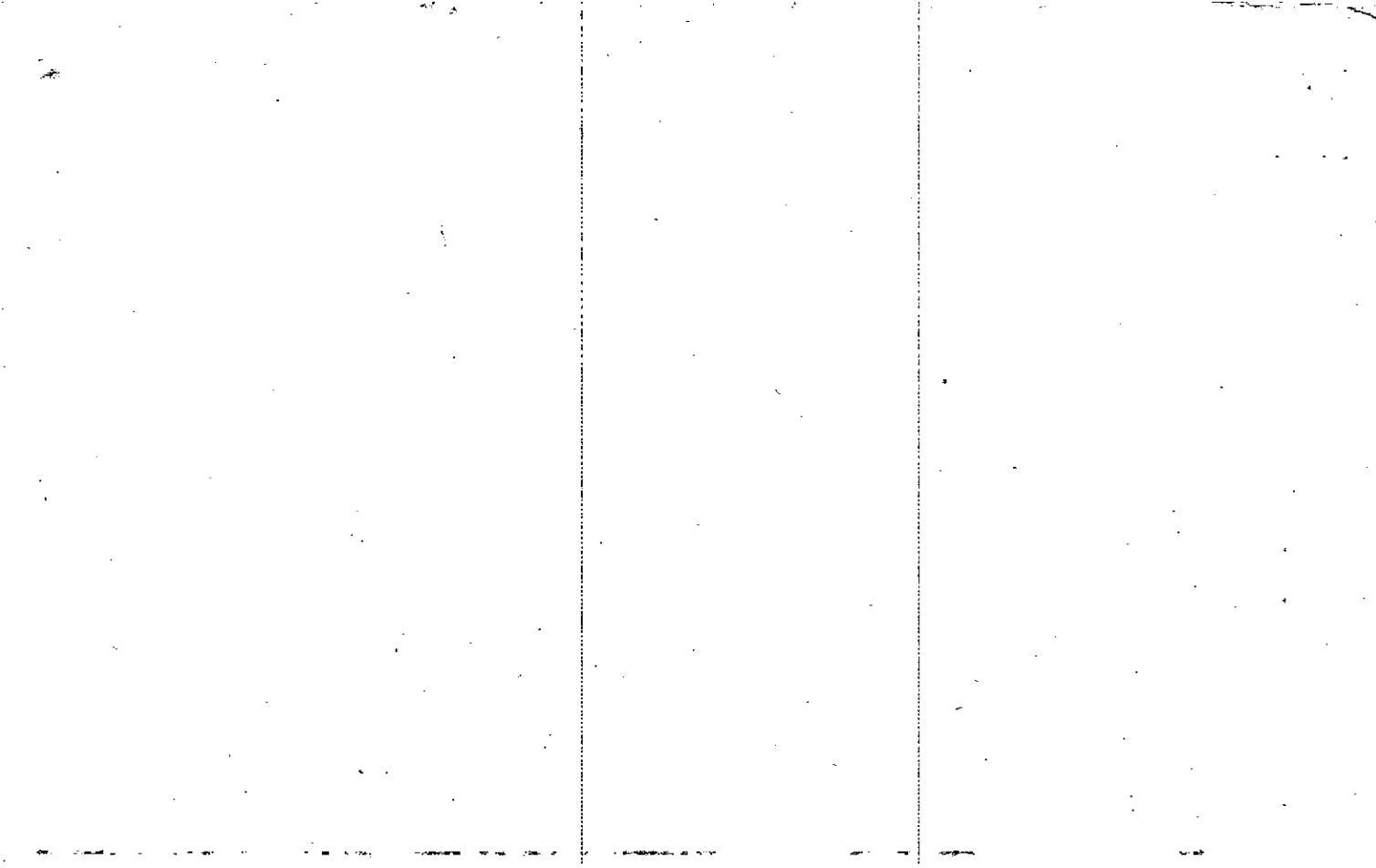
SEE 3087 52 DC

Date	Grantor (From)	Grantee (To)	D.B.	Pg.	Type	W.D. Cons
		CANTON TEXTILE MILLS				
3/84	CANTON TEXTILE MILLS	FLINT, R. AUSTIN	394	530	WD	44 <sup>10</sup>
9/16/96	FLINT, R. AUSTIN	BRIGHT-SASSER CANTON ILL. C.	2502	311 306	LTP WD	465 <sup>10</sup>
<p><i>I DELETED NAME</i></p> <p><i>WITH 14N22A-</i></p> <p><i>SINCE IN SAME NAME</i></p> <p><i>HAD R/W BETA</i></p> <p><i>PARCELS.</i></p> <p><i>12/1/02</i></p>						
City	G.M.D.	P.L.D.	L.L.	Dimensions	Acreage	
			205 206	121/02	Return	Deed
					16.320	Plat Comp.
						Used
						16.32
Subdivision			Block	Lot	Plat Bk.	Page
					24	61
Brief Legal Description 3-23-84 This parcel N.O.D for						










Property Acquired From:	MAP BLOCK PAR SUB	OLD: 1409	008	B
Acct. No.		NEW: 1422	Photo 005	Call No

149		8B
Map	Block	Parcel

Date	Grantor (From)	Grantee (To)	D.B.	Pg.	Type	W.D. Cons
3-24-86	Green, Laura Mae Mrs.	Buchanan, James O.	578	1	-	3 <del>00</del>
10-9-86	Buchanan, James O.	Blankenship, Olin & Milton	571	202	WA	8 <del>00</del>
12/30/85	BLANKENSHIP, MILTON O.	BLANKENSHIP, OLIN	8482	51	RC	2 TRACTS -0-

City	G.M.D.	L.D.	L.L.	Dimensions	Acreage					
		14	227		3.56	Return	Deed	Plat	Comp.	Used
								3.56		5
Subdivision					Block	Lot	Plat Bk.	Page		
Brief Legal Description							that attached # See RC			
							Plot dated 11-5-86			



Name On Return: .

Photo	Call No.

74-9		813
Map	Block	Parcel

Name On Deed:

Property Address:

Property Acquired From:


Acquired By:	Deed Will	Approximate Date Acquired:	Recorded Yes ___ No ___	D.B. ___ Pg. ___	Size: (Dim. or Ac.)
--------------	-----------	----------------------------	-------------------------	------------------	---------------------

Bounded By:	N.	S.	E.	W.
-------------	----	----	----	----

Date	Grantor (From)	Grantee (To)	D.B.	Pg.	Type	W.D.Cons.
9-14-68	DUNN, TOMMY	ALEXANDER, GEORGE	99	505	W/D	-
<del>5-17-69</del>	<del>ALEXANDER, Mrs. GEORGE</del>	<del>GOODWIN, EDWARD</del>	<del>101</del>	<del>147</del>	<del>W/D</del>	<del>-</del>
7-29-74	Goodwin, Edward L.	GREEN, Mrs. LAURA MAE	168	740	W	-

City	G.M.D.	L.D.	L.L.	Dimensions	Acreage				
					Return	Deed	Plat	Comp.	Used
		14	206 227					5	5
Subdivision					Block	Lot	Plat Book	Page	

Brief Legal Description:



Property Acquired From:
Acct. No.

Photo	Call No
-------	---------


14N22		6
Map	Block	Parcel

Date	Grantor (From)	Grantee (To)	D.B.	Pg.	Type	W.D. Cons
		COBB COUNTY - MARIETTA WATER AUTHORITY & CITY OF CANTON				
8/9/06	FIRST BAPTIST CHURCH OF CANTON, GEORGIA, INC	" " "	8978	57	LSD	FOR 15.66 AC 328. <sup>00</sup>
1/24/08	POOLE CLAY & STOWERS, DENNIS J.	" " "	10045	493	LSD	FOR .71 AC 28. <sup>00</sup>
1/31/08	ALLA J. & MITCHELL, JACK E.	" " "	10064	436	LSD	FOR 306 AC 19. <sup>20</sup>

City	G.M.D.	L.D.	L.L.	Dimensions	Acreage <del>321.66 AC</del>				
				346.89 AC <del>* 343.12 AC</del>	Return	Deed	Plat	Comp.	Used

Subdivision	Block	Lot	Plat Bk.	Page
-------------	-------	-----	----------	------

Brief Legal Description ~~\* PARCEL 6E COMBINED AFTER WORKING 2006 DEEDS & BEING IN SAME NAME 8/28/06~~





Name On Return: <b>CANTON</b>	MAP OLD: 1409	BLOCK	PAR 008 Photo	SUB Call No	14-9				
Name On Deed:	NEW: 1422		006		Map	Block	Parcel		
Property Address:	Property		Acquired From:						
Acquired By:	Deed Will	Approximate Date Acquired:	Recorded Yes No	D.B. Pg.	Size: (Dim. or Ac.)				
Bounded By:	N.	S.	E.	W.					

Date	Grantor (From)	Grantee (To)	D.B.	Pg.	Type	W.D.	Cons.
7/24/02	CANTON TEXTILE MILLS, INC	CANTON COTTON MILLS COBB COUNTY - MARIETTA WATER AUTHORITY 75% INT.	5414	392	LTD W/D	-	-
	13 1/2 mi via	CITY OF CANTON GEORGIA 25% INT.					
	City	G.M.D.	L.D.	L.L.	Dimensions	<del>680 AC ±</del> Acreage	<del>1883 ±</del>
3060 AC ±			14		see OTHER side	Return	Deed
						1942	1956
1819.34 AC ±		Subdivision 1 to 46.61 AC ±		Block	Lot	Plat Book	Page
2126.81 AC ±	2117.43 AC ±	<del>2327.36 AC ±</del> <del>1800.71 ±</del>					
2135.38 AC ±		<del>2225.36 AC ±</del> <del>22045.58 AC ±</del>				109	188
Brief Legal Description: LL - 172 - 173 - 188 - 189 - 190 - 191 - 206 - 207 - 208							
209 - 224 - 225 - 226 - 227 * 308.27 AC WAS ADDED TO							
THIS PARCEL FROM 108-1 & PARCELS 14-8-50, 14-9-31, & C COMBINED PER OWNER & B.D.A. OFFICE REQUEST, 9/2/93							

LL	PLAT GACS.	Comp
173	160	160
188	150	150
209	160	165
224	153	150
225	115	116
208	160	165
189	160	165
172	160	165
190	82	100
207	160	173
226	118	115
191	147	137
206	160	162
227	60	35
	1942	1958

Name On Return:

Photo	Call No.

14-9		8E
Map	Block	Parcel

Name On Deed:

Property Address:

Property Acquired From:

Acquired By:	Deed Will	Approximate Date Acquired:	Recorded Yes No	D.B. Pg.	Size: (Dim. or Ac.)
--------------	-----------	----------------------------	-----------------	----------	---------------------

Bounded By:	N.	S.	E.	W.
-------------	----	----	----	----

Date	Grantor (From)	Grantee (To)	D.B.	Pg.	Type	W.D. Cons.
		CANTON TEXTILE MILLS				

City	G.M.D.	L.D.	L.L.	Dimensions	Acreage				
		14	208 209 224		Return	Deed	Plat	Comp.	Used
								600	600 <sup>+</sup>
		Subdivision	225		Block	Lot	Plat Book	Page	

Brief Legal Description: *split out per request beginning for 1982 tax.*

Dec 1986 <sup>Q1</sup> checks 517/217

517/218

517/220

Same to be  
clearing title

2191.43

2191.43

Name On Return:

Photo	Call No.

14-9		8D
Map	Block	Parcel

Name On Deed:

Property Address:

Property Acquired From:

Acquired By:	Deed Will: <input type="checkbox"/> <input type="checkbox"/>	Approximate Date Acquired:	Recorded Yes <input type="checkbox"/> No <input type="checkbox"/>	D.B. <input type="checkbox"/> Pg. <input type="checkbox"/>	Size: (Dim. or Ac.)
--------------	--	----------------------------	---	--	---------------------

Bounded By:	N.	S.	E.	W.
-------------	----	----	----	----

Date	Grantor (From)	Grantee (To)	D.B.	Pg.	Type	W.D. Cons.
		CANTON TEXTILE MILLS				

City	G.M.D.	L.D.	L.L.	Dimensions	Acreage				
		14	173 173 188		Return	Deed	Plat	Comp.	Used
								603	603
		Subdivision	189		Block	Lot	Plat Book	Page	

Brief Legal Description: Split out for 1982 Tol per request



Property **COMBINE**  
 Acquired From: 14-22A-1 = 1.2 AC.†  
 Aect. No. 14-22-6 = 65.49 AC.†

Photo      Call No

14-22      16A  
 Map      Block      Parcel


REC. 12/28/95

Date	Grantor (From)	Grantee (To)	D.B.	Pg.	Type	W.D. Cons
12/28/95	CANTON TEXTILE MILLS, INC.	H & H ACQUISITIONS, INC.	2409	194	LTD W/D	4 TRACTS 3,857.60
9/16/96	H & H ACQUISITIONS, INC. COMBINE	BRIGHT-SASLER CANTON, LLC	2502	333	LTD W/D	+ TRACTS 11,161.40

DELETE  
 WITH 14-22A-60  
 TAX ASSESSORS OFFICE

City	G.M.D.	L.L.	Dimensions	Acreage				
TAX ASSESSORS OFFICE	14	192		Return	Deed	Plat	Comp.	Used
Request	14	193			60693			6069
	Subdivision	204		Block	Lot	Plat	Bk.	Page
		205			TRACT 4			

Brief Legal Description






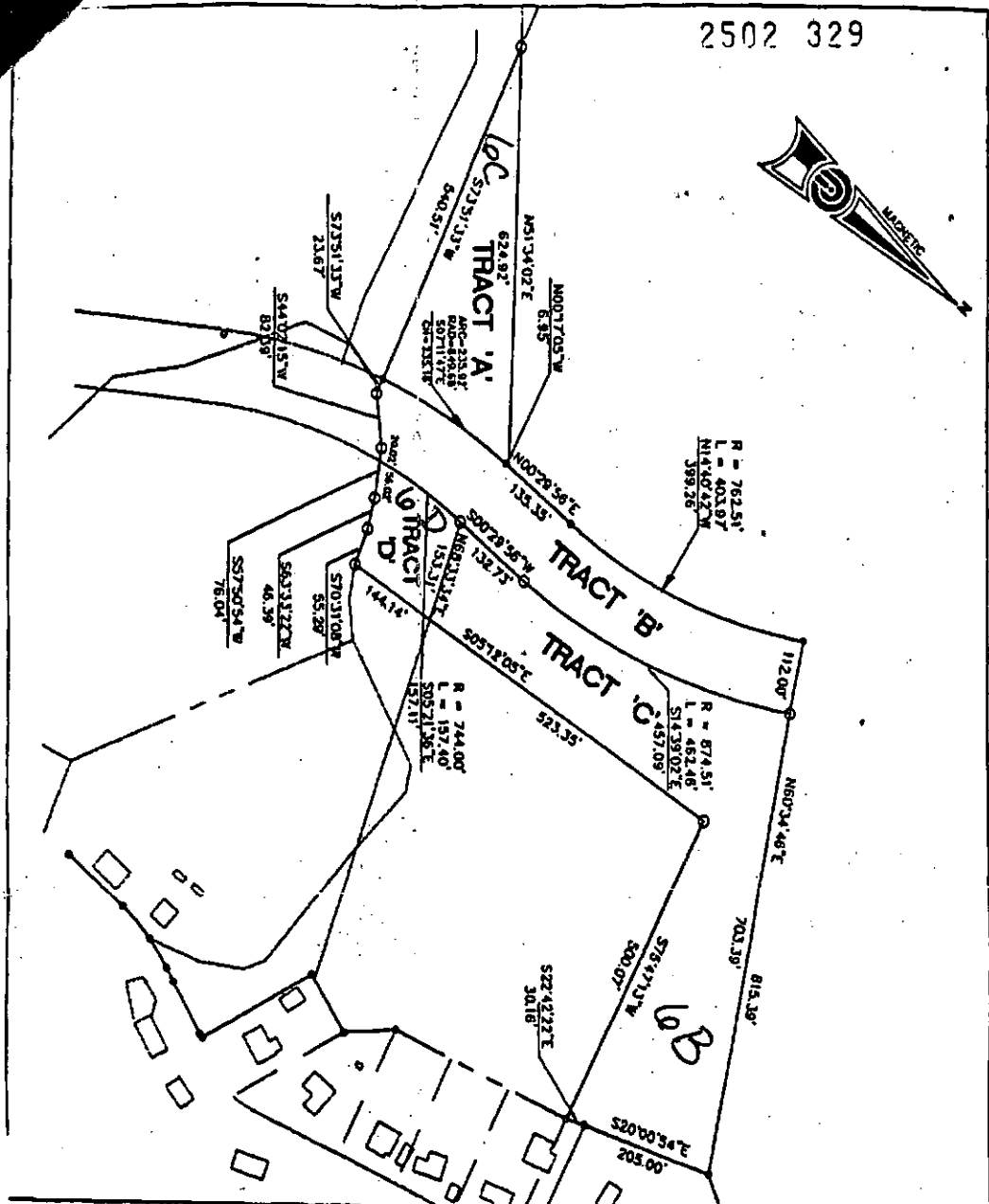
Property Acquired From:
Acct. No. 6

Photo	Call No
-------	---------

14-22		6B
Map	Block	Parcel

Date	Grantor (From)	Grantee (To)	D.B.	Pg.	Type	W.D. Cons
9/16/96	CANTON TEXTILE MILLS	BRIGHT-SASSER CANTON, L.L.C.	2502	324	LTD W/D	3 TRACTS 48, 70
<p>DELETE WITH 14-22A-60 OFFICE</p> <p>TAX REQUEST 5/13/99</p>						
City		G.M.D.	L.I.D.	L.L.	Dimensions	Acreage
			14	205		Return Deed Plat Comp. Used
						4.03 4.03
Subdivision			Block	Lot	Plat Bk.	Page
				TRACT C	D.B. 2502	329
Brief Legal Description						






PRECISION PLANNING, INC.  
 9/16/96  
 SCALE: 1" = 100'

**EXHIBIT 'B'**

- ✓ TRACT 'A' = 144 AC.
- ✓ TRACT 'B' = 197 AC.
- ✓ TRACT 'C' = 4.03 AC.
- ✓ TRACT 'D' = 0.50 AC.




Property Acquired From:
Acct. No. <i>60</i>

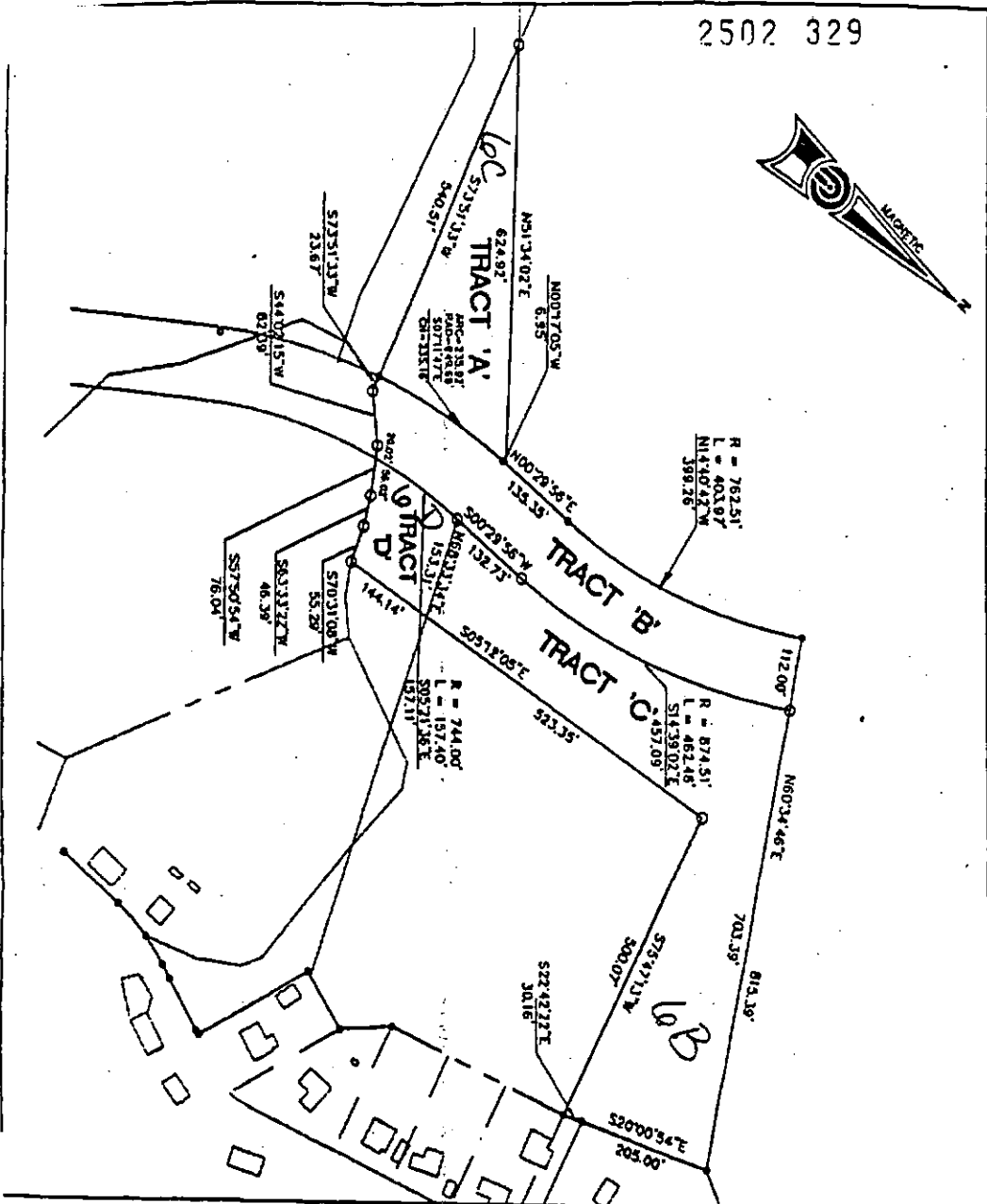
Photo	Call No
-------	---------

<i>14-22</i>		<i>6C</i>
Map <i>5</i>	Block	Parcel

Date	Grantor (From)	Grantee (To)	D.B.	Pg.	Type	W.D.Cons
<i>9/12/96</i>	<i>CANTON TEXTILE MILLS, INC.</i>	<i>BRIGHT-SAGGER CANTON, LLC</i>	<i>2502</i>	<i>324</i>	<i>LT WD</i>	<i>3 TRACTS 48.70</i>
<p><i>DELETE &amp; COMBINE</i></p> <p><i>WITH 14-22A-60 PER</i></p> <p><i>TAX ASSESSORS OFFICE</i></p> <p><i>REQ. EST. 5/13/97</i></p>						

City	G.M.D.	L.L.	Dimensions	Acreage				
				Return	Deed	Plat	Comp.	Used
		<i>14</i>	<i>205</i>		<i>1.44</i>	<i>1.44</i>		<i>1.44</i>
Subdivision				Block	Lot	Plat	Bk.	Page
Brief Legal Description					<i>TRACT A</i>	<i>D.B. 2502</i>		<i>329</i>






PRECISION PLANNING, INC.  
 9/16/96  
 SCALE: 1" = 100'

**EXHIBIT 'B'**

- TRACT 'A' = 144 AC.
- TRACT 'B' = 197 AC.
- TRACT 'C' = 4.03 AC.
- TRACT 'D' = 0.50 AC.





Property Acquired From:
Asst. No. <u>6</u>


Photo	Call No
-------	---------

<u>14-22</u>		<u>6D</u>
Map	Block	Parcel


Date	Grantor (From)	Grantee (To)	D.B.	Pg.	Type	W.D. Cons
9/14/96	CANTON TEXTILE MILLS, INC.	BRIGHT SASSER CANTON, L.L.C.	2502	324	LTP W/P	3 TRACTS 48.70
<p><b>DELETE COMBINE</b>  <b>WITH 14-22A-6D OFFICE</b>  <b>TAX ASSESSORS</b>  <b>REQUEST. 5/13/97</b></p>						

City	G.M.D.	L.D.	L.L.	Dimensions	Acreage				
					Return	Deed	Plat	Comp.	Used
		14	205		.50	.50			.50
Subdivision					Block	Lot	Plat	Bk.	Page
						TRACT D	D.B. 2502		329

Brief Legal Description








Property Acquired From: Le  
 Acct. No.

Photo Call No


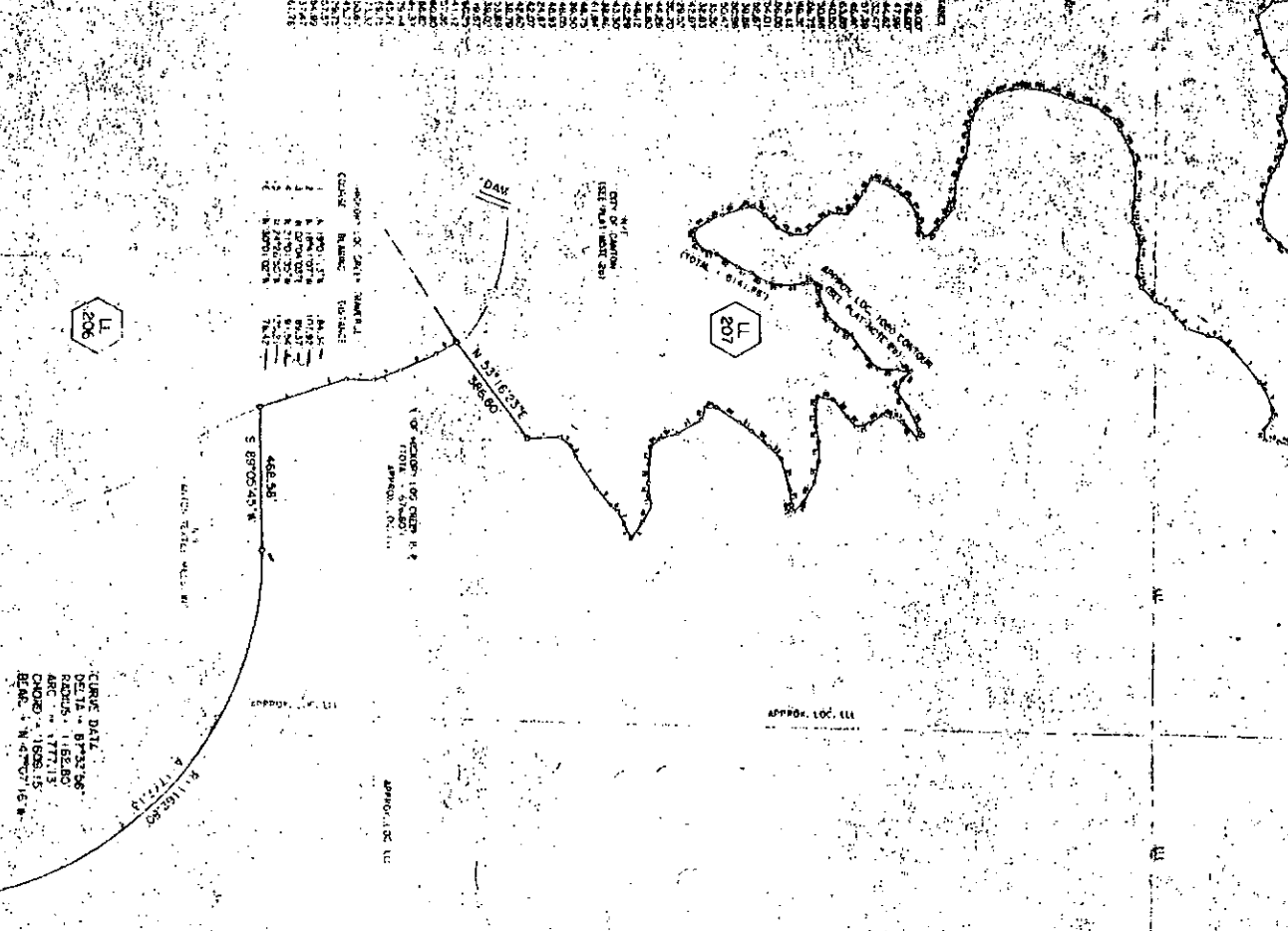
14N22 6E  
 Map Block Parcel

Date	Grantor (From)	Grantee (To)	D.B.	Pg.	Type	W.D. Cons
6/26/02	CANTON TEXTILE MILLS, INC.	DEVELOPMENT AUTHORITY OF CHEROKEE COUNTY	4198	43	LTP W/D	1,394. <sup>20</sup>
6/14/06	DEVELOPMENT AUTHORITY OF CHEROKEE COUNTY	CITY OF CANTON & CHEROKEE COUNTY WATER AUTHORITY	8865	361	WSD	115. <sup>00</sup>
6/22/06	FAIRGREEN CAPITAL P.	"	8888	182	WSD	FOR 7.72 AC 420. <sup>00</sup>
7/28/06	BRIGHT PASSES CANTON, I. A.	"	8965	460	WSD	FOR 6.34 AC 243. <sup>20</sup>

S.W.	E.M.	I.D.	L.L.	Dimensions	Acreage				
			210	604.4 AC	Return	Deed	Plat	Comp.	Used
		14	206	X-603.11 AC					677.3
Subdivision					Block	Lot	Plat	Bk.	Page
15/2 AC									
204 AC									
150.54 AC									
7.4 AC								63	65666
Brief Legal Description					224 ATTACHED				
X 24.19 AC USED FOR BLUFFS PKWY PER 2002 DEED 5473-147.12/3/02									




ORDER	BEARING	DISTANCE	CUMULATIVE DISTANCE	BEARING	DISTANCE	CUMULATIVE DISTANCE
1	S 89°00'45" W	466.58	466.58	S 89°00'45" W	466.58	466.58
2	N 11°16'23" E	368.00	584.58	N 11°16'23" E	368.00	584.58
3	S 21°53'10" W	422.79	1007.37	S 21°53'10" W	422.79	1007.37
4	N 62°15'03" S	328.57	1335.94	N 62°15'03" S	328.57	1335.94
5	S 03°15'03" W	485.04	1820.98	S 03°15'03" W	485.04	1820.98
6	N 89°11'07" E	300.41	2121.39	N 89°11'07" E	300.41	2121.39
7	S 69°11'18" W	118.00	2239.39	S 69°11'18" W	118.00	2239.39
8	N 02°15'03" E	328.57	2567.96	N 02°15'03" E	328.57	2567.96
9	S 21°53'10" W	422.79	2990.75	S 21°53'10" W	422.79	2990.75
10	N 62°15'03" S	328.57	3319.32	N 62°15'03" S	328.57	3319.32
11	S 03°15'03" W	485.04	3804.36	S 03°15'03" W	485.04	3804.36
12	N 89°11'07" E	300.41	4104.77	N 89°11'07" E	300.41	4104.77
13	S 69°11'18" W	118.00	4222.77	S 69°11'18" W	118.00	4222.77
14	N 02°15'03" E	328.57	4551.34	N 02°15'03" E	328.57	4551.34
15	S 21°53'10" W	422.79	4974.13	S 21°53'10" W	422.79	4974.13
16	N 62°15'03" S	328.57	5302.70	N 62°15'03" S	328.57	5302.70
17	S 03°15'03" W	485.04	5787.74	S 03°15'03" W	485.04	5787.74
18	N 89°11'07" E	300.41	6088.15	N 89°11'07" E	300.41	6088.15
19	S 69°11'18" W	118.00	6206.15	S 69°11'18" W	118.00	6206.15
20	N 02°15'03" E	328.57	6534.72	N 02°15'03" E	328.57	6534.72
21	S 21°53'10" W	422.79	6957.51	S 21°53'10" W	422.79	6957.51
22	N 62°15'03" S	328.57	7286.08	N 62°15'03" S	328.57	7286.08
23	S 03°15'03" W	485.04	7771.12	S 03°15'03" W	485.04	7771.12
24	N 89°11'07" E	300.41	8071.53	N 89°11'07" E	300.41	8071.53
25	S 69°11'18" W	118.00	8189.53	S 69°11'18" W	118.00	8189.53
26	N 02°15'03" E	328.57	8518.10	N 02°15'03" E	328.57	8518.10
27	S 21°53'10" W	422.79	8940.89	S 21°53'10" W	422.79	8940.89
28	N 62°15'03" S	328.57	9269.46	N 62°15'03" S	328.57	9269.46
29	S 03°15'03" W	485.04	9754.50	S 03°15'03" W	485.04	9754.50
30	N 89°11'07" E	300.41	10054.91	N 89°11'07" E	300.41	10054.91
31	S 69°11'18" W	118.00	10172.91	S 69°11'18" W	118.00	10172.91
32	N 02°15'03" E	328.57	10501.48	N 02°15'03" E	328.57	10501.48
33	S 21°53'10" W	422.79	10924.27	S 21°53'10" W	422.79	10924.27
34	N 62°15'03" S	328.57	11252.84	N 62°15'03" S	328.57	11252.84
35	S 03°15'03" W	485.04	11737.88	S 03°15'03" W	485.04	11737.88
36	N 89°11'07" E	300.41	12038.29	N 89°11'07" E	300.41	12038.29
37	S 69°11'18" W	118.00	12156.29	S 69°11'18" W	118.00	12156.29
38	N 02°15'03" E	328.57	12484.86	N 02°15'03" E	328.57	12484.86
39	S 21°53'10" W	422.79	12907.65	S 21°53'10" W	422.79	12907.65
40	N 62°15'03" S	328.57	13236.22	N 62°15'03" S	328.57	13236.22
41	S 03°15'03" W	485.04	13721.26	S 03°15'03" W	485.04	13721.26
42	N 89°11'07" E	300.41	14021.67	N 89°11'07" E	300.41	14021.67
43	S 69°11'18" W	118.00	14139.67	S 69°11'18" W	118.00	14139.67
44	N 02°15'03" E	328.57	14468.24	N 02°15'03" E	328.57	14468.24
45	S 21°53'10" W	422.79	14891.03	S 21°53'10" W	422.79	14891.03
46	N 62°15'03" S	328.57	15219.60	N 62°15'03" S	328.57	15219.60
47	S 03°15'03" W	485.04	15704.64	S 03°15'03" W	485.04	15704.64
48	N 89°11'07" E	300.41	16005.05	N 89°11'07" E	300.41	16005.05
49	S 69°11'18" W	118.00	16123.05	S 69°11'18" W	118.00	16123.05
50	N 02°15'03" E	328.57	16451.62	N 02°15'03" E	328.57	16451.62
51	S 21°53'10" W	422.79	16874.41	S 21°53'10" W	422.79	16874.41
52	N 62°15'03" S	328.57	17202.98	N 62°15'03" S	328.57	17202.98
53	S 03°15'03" W	485.04	17688.02	S 03°15'03" W	485.04	17688.02
54	N 89°11'07" E	300.41	17988.43	N 89°11'07" E	300.41	17988.43
55	S 69°11'18" W	118.00	18106.43	S 69°11'18" W	118.00	18106.43
56	N 02°15'03" E	328.57	18435.00	N 02°15'03" E	328.57	18435.00
57	S 21°53'10" W	422.79	18857.79	S 21°53'10" W	422.79	18857.79
58	N 62°15'03" S	328.57	19186.36	N 62°15'03" S	328.57	19186.36
59	S 03°15'03" W	485.04	19671.40	S 03°15'03" W	485.04	19671.40
60	N 89°11'07" E	300.41	19971.81	N 89°11'07" E	300.41	19971.81
61	S 69°11'18" W	118.00	20089.81	S 69°11'18" W	118.00	20089.81
62	N 02°15'03" E	328.57	20418.38	N 02°15'03" E	328.57	20418.38
63	S 21°53'10" W	422.79	20841.17	S 21°53'10" W	422.79	20841.17
64	N 62°15'03" S	328.57	21169.74	N 62°15'03" S	328.57	21169.74
65	S 03°15'03" W	485.04	21654.78	S 03°15'03" W	485.04	21654.78
66	N 89°11'07" E	300.41	21955.19	N 89°11'07" E	300.41	21955.19
67	S 69°11'18" W	118.00	22073.19	S 69°11'18" W	118.00	22073.19
68	N 02°15'03" E	328.57	22401.76	N 02°15'03" E	328.57	22401.76
69	S 21°53'10" W	422.79	22824.55	S 21°53'10" W	422.79	22824.55
70	N 62°15'03" S	328.57	23153.12	N 62°15'03" S	328.57	23153.12
71	S 03°15'03" W	485.04	23638.16	S 03°15'03" W	485.04	23638.16
72	N 89°11'07" E	300.41	23938.57	N 89°11'07" E	300.41	23938.57
73	S 69°11'18" W	118.00	24056.57	S 69°11'18" W	118.00	24056.57
74	N 02°15'03" E	328.57	24385.14	N 02°15'03" E	328.57	24385.14
75	S 21°53'10" W	422.79	24807.93	S 21°53'10" W	422.79	24807.93
76	N 62°15'03" S	328.57	25136.50	N 62°15'03" S	328.57	25136.50
77	S 03°15'03" W	485.04	25621.54	S 03°15'03" W	485.04	25621.54
78	N 89°11'07" E	300.41	25921.95	N 89°11'07" E	300.41	25921.95
79	S 69°11'18" W	118.00	26039.95	S 69°11'18" W	118.00	26039.95
80	N 02°15'03" E	328.57	26368.52	N 02°15'03" E	328.57	26368.52
81	S 21°53'10" W	422.79	26791.31	S 21°53'10" W	422.79	26791.31
82	N 62°15'03" S	328.57	27119.88	N 62°15'03" S	328.57	27119.88
83	S 03°15'03" W	485.04	27604.92	S 03°15'03" W	485.04	27604.92
84	N 89°11'07" E	300.41	27905.33	N 89°11'07" E	300.41	27905.33
85	S 69°11'18" W	118.00	28023.33	S 69°11'18" W	118.00	28023.33
86	N 02°15'03" E	328.57	28351.90	N 02°15'03" E	328.57	28351.90
87	S 21°53'10" W	422.79	28774.69	S 21°53'10" W	422.79	28774.69
88	N 62°15'03" S	328.57	29103.26	N 62°15'03" S	328.57	29103.26
89	S 03°15'03" W	485.04	29588.30	S 03°15'03" W	485.04	29588.30
90	N 89°11'07" E	300.41	29888.71	N 89°11'07" E	300.41	29888.71
91	S 69°11'18" W	118.00	30006.71	S 69°11'18" W	118.00	30006.71
92	N 02°15'03" E	328.57	30335.28	N 02°15'03" E	328.57	30335.28
93	S 21°53'10" W	422.79	30758.07	S 21°53'10" W	422.79	30758.07
94	N 62°15'03" S	328.57	31086.64	N 62°15'03" S	328.57	31086.64
95	S 03°15'03" W	485.04	31571.68	S 03°15'03" W	485.04	31571.68
96	N 89°11'07" E	300.41	31872.09	N 89°11'07" E	300.41	31872.09
97	S 69°11'18" W	118.00	31990.09	S 69°11'18" W	118.00	31990.09
98	N 02°15'03" E	328.57	32318.66	N 02°15'03" E	328.57	32318.66
99	S 21°53'10" W	422.79	32741.45	S 21°53'10" W	422.79	32741.45
100	N 62°15'03" S	328.57	33070.02	N 62°15'03" S	328.57	33070.02



1-575  
BOOK 17, PAGE 178

- NOTES:
- 1) ALL MATTERS OF TITLE ARE EXCEPTED.
  - 2) REFERENCE PLATS:
    - a) SURVEY FOR THE CITY OF CANTON, PREPARED BY OBERKAMP SURVEYING CO., INC., DATED NOVEMBER 1, 1955.
    - b) BOUNDARY SURVEY FOR E. WILLIAM WILLIAMS, PREPARED BY PRECISE SURVEYING, INC., DATED NOVEMBER 10, 1955, (JOB NO. 86-172).
  - 3) THIS SURVEY WAS PREPARED USING TEN (10) SEPARATE TRAVERSE. THE ERROR OF CLOSEST VARIATION FROM A MAGNITUDE OF 4.685 TO 7.6 MAGNITUDE OF 10.580.

THE AREA OF PLAT HAS BEEN CALCULATED FOR THE PURPOSE OF THIS DOCUMENT. THE AREA OF THE PLAT IS 623.91 ACRES. THE AREA OF THE PLAT IS 623.91 ACRES. THE AREA OF THE PLAT IS 623.91 ACRES.




AREA = 623.91 ACRES

SURVEY FOR:

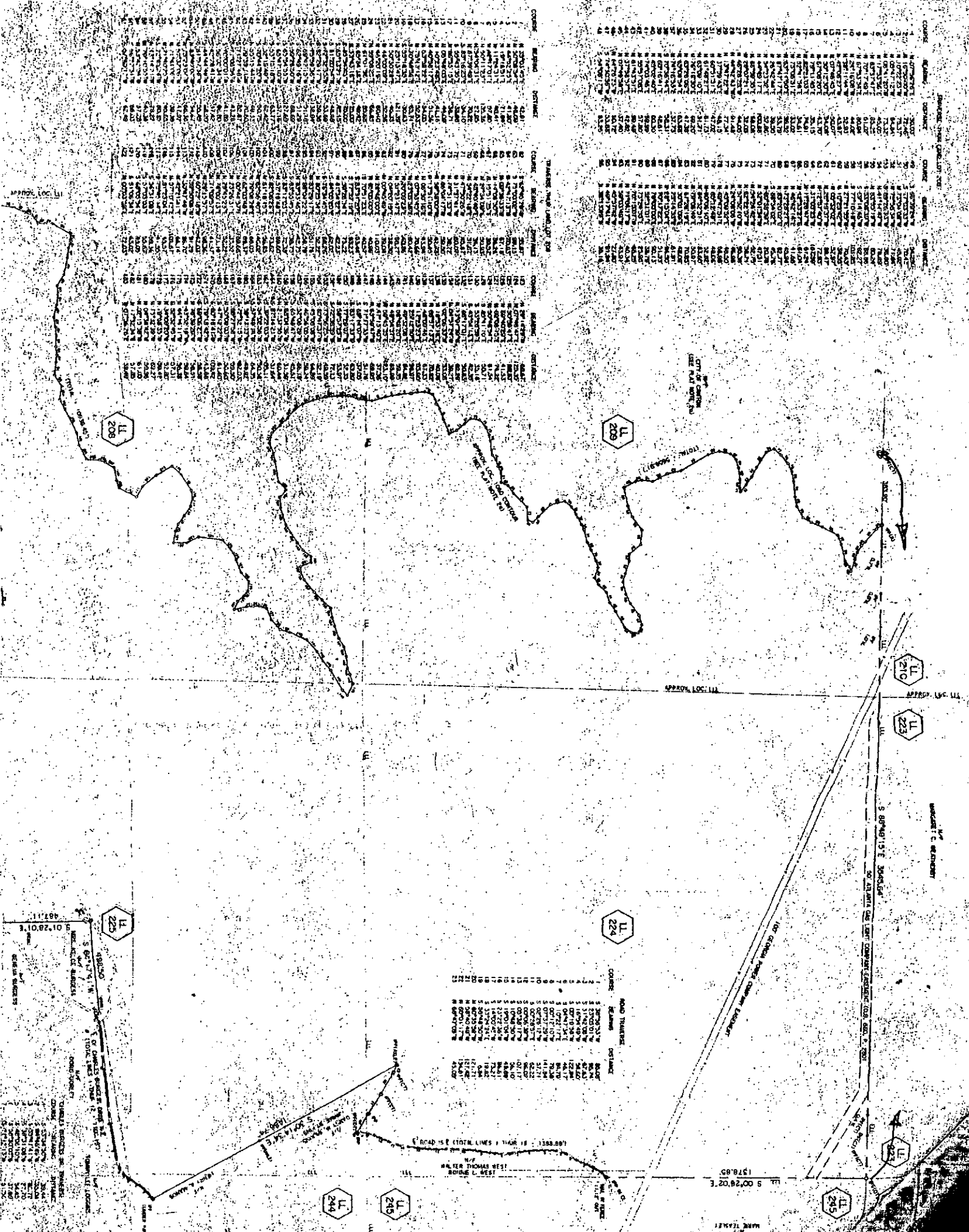
**DEVELOPMENT AUTHORITY**  
**CHEROKEE COUNTY**

PLAT NO. 1015 206, 207, 208, 209  
 DISTRICT 16, SECTION 26 & 27  
 CANTON, CHEROKEE COUNTY, GEORGIA  
 SCALE: 1" = 300'  
 PREPARED: OCTOBER 26, 1955

15600







COURSE	BEARING	DISTANCE
1	S 89° 15' 15" W	100.00
2	S 89° 15' 15" W	100.00
3	S 89° 15' 15" W	100.00
4	S 89° 15' 15" W	100.00
5	S 89° 15' 15" W	100.00
6	S 89° 15' 15" W	100.00
7	S 89° 15' 15" W	100.00
8	S 89° 15' 15" W	100.00
9	S 89° 15' 15" W	100.00
10	S 89° 15' 15" W	100.00
11	S 89° 15' 15" W	100.00
12	S 89° 15' 15" W	100.00
13	S 89° 15' 15" W	100.00
14	S 89° 15' 15" W	100.00
15	S 89° 15' 15" W	100.00
16	S 89° 15' 15" W	100.00
17	S 89° 15' 15" W	100.00
18	S 89° 15' 15" W	100.00
19	S 89° 15' 15" W	100.00
20	S 89° 15' 15" W	100.00
21	S 89° 15' 15" W	100.00
22	S 89° 15' 15" W	100.00

GA. CHEROKEE COUNTY  
 PLAT FILED FOR RECORD  
 6:28:00 AM AT 4/18/99 M  
 RECORD IN PLAT  
 BOOK 63 PAGE 66  
 ANNE M. RENEAU  
 CLERK SUPERIOR COURT

1566

CHAS. B. BROWN & SONS  
 SURVEYORS  
 100 N. W. CORNER  
 OF CHURCH & BROAD STS.  
 ATLANTA, GA.



...RS OF TITLE ARE  
 ...PRECISION PLAT; SURVEY FOR  
 ...OF CANTON; PREPARED BY  
 ...ROCKEE SURVEYING CO;  
 ...ATED NOVEMBER 1998 LAST  
 ...REVISED FEBRUARY 1999 (JOB  
 ...NO. 98-1580-01E)

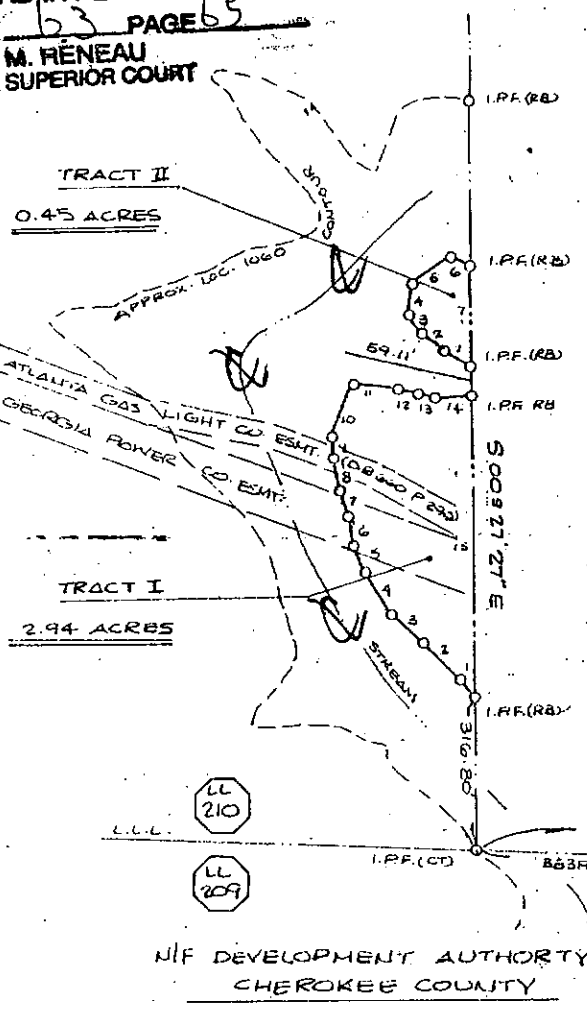
**CHEROKEE COUNTY**  
**PLAT FILED FOR RECORD**  
 6.28.00 AT 4:39pm  
**RECORD IN PLAT**  
 BOOK 63 PAGE 65  
 ANNE M. RENEAU  
 CLERK SUPERIOR COURT

TRACT I		
COURSE	BEARING	DISTANCE
1	N 43° 37' 59" W	43.31'
2	N 44° 51' 21" W	109.88'
3	N 45° 39' 45" W	84.61'
4	N 32° 41' 32" W	100.30'
5	N 25° 10' 25" W	62.62'
6	N 07° 48' 12" W	65.23'
7	N 21° 18' 34" W	50.75'
8	N 09° 14' 37" W	72.46'
9	N 01° 05' 42" W	40.68'
10	N 21° 22' 07" E	115.38'
11	S 84° 12' 24" E	90.08'
12	S 76° 11' 27" E	42.92'
13	S 80° 15' 16" E	34.27'
14	N 88° 30' 34" E	76.40'
15	S 00° 27' 27" E	617.87'

TRACT II		
COURSE	BEARING	DISTANCE
1	N 56° 32' 47" W	63.66'
2	N 50° 48' 19" W	59.79'
3	N 38° 47' 57" W	43.31'
4	N 05° 44' 05" E	66.67'
5	N 54° 14' 59" E	95.81'
6	S 63° 39' 43" E	45.19'
7	S 00° 27' 27" E	208.90'

MAGNETIC  
 JOB NO. 00-1725-02B




NIF  
 MARGARET C.  
 WEATHERBY

NIF DEVELOPMENT AUTHORITY  
 CHEROKEE COUNTY

THE FIELD DATA UPON WHICH THIS MAP OR  
 PLAT IS BASED HAS A CLOSURE PRECISION  
 OF ONE FOOT IN 2000 FEET AND AN  
 ANGULAR ERROR OF SECONDS  
 PER ANGLE POINT, AND ADJUSTED USING  
 LEAST SQUARES RULE.

THIS MAP OR PLAT HAS BEEN CALCULATED  
 FOR CLOSURE AND IS FOUND TO BE ACCURATE  
 WITHIN ONE FOOT IN 1000 FEET.

EQUIPMENT USED TOPCON TOTAL STATION.



AREA = 3.39 ACRES


SURVEY FOR:


**DEVELOPMENT AUTHORITY  
 CHEROKEE COUNTY**

PART OF LAUD LOT 210  
 14<sup>TH</sup> DISTRICT, 2<sup>ND</sup> SECTION  
 CITY OF CANTON  
 CHEROKEE COUNTY, GEORGIA  
 SCALE 1" = 300'  
 PREPARED: JAN. 12, 2000

**CHEROKEE SURVEYING CO. INC.**  
 P.O. BOX 329 221 E. MAIN STREET  
 CANTON, GEORGIA 30114  
 (770) 479-5940

- LEGEND**
- 1. I.P.P. - IRON PIN PLACED (1/2" REINFORCING BAR)
  - 2. I.P.F. - IRON PIN FOUND
  - 3. CT - CRIMP TOP PIN
  - 4. OT - OPEN TOP PIN
  - 5. LLL - LAND LOT LINE
  - 6. R/W - RIGHT OF WAY
  - 7. R - PROPERTY LINE
  - 8. C - CENTERLINE
  - 9. -X- - FENCE LINE





Property Acquired From: <b>6E</b>
Acct. No.

Photo	Call No
-------	---------

<b>14N22</b>		<b>6F</b>
Map	Block	Parcel

Date	Grantor (From)	Grantee (To)	D.B.	Pg.	Type	W.D. Cons
<b>8/22/12</b>	<b>DEVELOPMENT AUTHORITY OF CHEROKEE COUNTY</b>	<b>TECH PARK, LLC</b>	<b>8591</b>	<b>12</b>	<b>LTD WD</b>	<b>1,051.<sup>00</sup></b>

City	G.M.D.	L.D.	L.L.	Dimensions	Acreage				
		<b>14</b>	<b>224 225</b>	<b>160.94 AC</b>	Return	Deed	Plat	Comp.	Used
			<b>244</b>			<b>171.74</b>			<b>171.74</b>
Subdivision					Block	Lot	Plat Bk.	Page	
						<b>TRACT 7</b>			

Brief Legal Description



Property Acquired From: <b>GE</b>
Acct. No.


Photo	Call No
-------	---------

<b>14N22</b>		<b>6G</b>
Map	Block	Parcel

Date	Grantor (From)	Grantee (To)	D.B.	Pg.	Type	W.D. Cons
<b>2/28/06</b>	<b>DEVELOPMENT AUTHORITY OF CHEROKEE COUNTY</b>	<b>JC BTS, LLC</b>	<b>8591</b>	<b>20</b>	<b>LTD WD</b>	<b>TRACTS 22/66</b>

City	G.M.D.	L.D.	L.L.	Dimensions	Acreage				
					Return	Deed	Plat	Comp.	Used
		<b>14</b>	<b>208 209</b>	<b>200.13 AC</b>					
			<b>224 225</b>			<b>TRACT B</b>			<b>206.64</b>

Brief Legal Description





Property Acquired From: <b>LE</b>
Acct. No.

Photo	Call No
-------	---------

<b>14N22</b>		<b>6H</b>
Map	Block	Parcel

Date	Grantor (From)	Grantee (To)	D.B.	Pg.	Type	W.D. Cons		
<b>2/22/06</b>	<b>DEVELOPMENT AUTHORITY OF CHEROKEE COUNTY</b>	<b>JC BTS, LLC</b>	<b>8591</b>	<b>20</b>	<b>LTD L&amp;S</b>	<b>2 TRACTS 2,266.00</b>		
City	G.M.D.	L.D.	L.L.	Dimensions	Acreage			
		<b>14</b>	<b>208</b>		Return	Deed	Plat Comp.	Used
			<b>225</b>			<b>3.6</b>		<b>3.6</b>
Subdivision					Block	Lot	Plat Bk.	Page
						<b>TRACT 9</b>		
Brief Legal Description								



Property Acquired From: <b>6E</b>
Acct. No.

Photo	Call No
-------	---------


<b>14N22</b>		<b>6J</b>
Map	Block	Parcel

Date	Grantor (From)	Grantee (To)	D.B.	Pg.	Type	W.D. Cons
<b>2/22/06</b>	<b>DEVELOPMENT AUTHORITY OF CHEROKEE COUNTY</b>	<b>WATERMIST, LLC</b>	<b>8623</b>	<b>232</b>	<b>LTD WD</b>	<b>2 TRACTS 3875.<sup>00</sup></b>

City	G.M.D.	L.D.	L.L.	Dimensions	Acreage				
		<b>14</b>	<b>225 226</b>		Return	Deed	Plat	Comp.	Used
						<b>30.19</b>			<b>30.19</b>

Subdivision	Block	Lot	Plat Bk.	Page
		<b>PARCEL A TRACT 1</b>		

Brief Legal Description




Property Acquired From: <b>GE</b>
Acct. No.

Photo	Call No
-------	---------

<b>14N22</b>		<b>6K</b>
Map	Block	Parcel

Date	Grantor (From)	Grantee (To)	D.B.	Pg.	Type	W.D. Cons
<b>2/22/06</b>	<b>DEVELOPMENT AUTHORITY OF CHEROKEE COUNTY</b>	<b>WATERMIST, LLC</b>	<b>Bl 23</b>	<b>232</b>	<b>LTD WD</b>	<b>2 TRACTS 3,875.00</b>

City	G.M.D.	L.D.	L.L.	Dimensions	Acreage				
		<b>14</b>	<b>207</b>	<b>2099 AC</b>	Return	Deed	Plat	Comp.	Used
			<b>308</b>	<b>31.56 AC</b>		<b>35.31</b>			<b>35.31</b>
			<b>226</b>						
				<b>226</b>	Block	Lot	Plat	Bk.	Page
				<b>226</b>		<b>PARCEL A</b>			
				<b>226</b>		<b>TRACT 2</b>			
Brief Legal Description <b>12-22 Ac used for waterline at the bluffs there 1 4/8/08</b>									




Property Acquired From: <b>6K</b>
Acct. No.

Photo	Call No
-------	---------

<b>14N22</b>		<b>6W</b>
Map	Block	Parcel

Date	Grantor (From)	Grantee (To)	D.B.	Pg.	Type	W.D. Cons	
9/6/07	WATERMIST, LLC.	OLD MILL REALTY, LLC	9830	73	LD	2 TRACTS 1,176. <sup>00</sup>	
<p>DELETE ALL PARCEL USED FOR WATERSTONE AT THE BLUFFS 4/25/08</p>							
City		G.M.D.	L.D.	L.L.	Dimensions	Acreage	
			14	207		Return Deed Plat Comp. Used	
						2.095	2.10
Subdivision					Block	Lot	Plat Bk. Page
						TRACT A	
Brief Legal Description							






Property Acquired From: <b>LoK</b>
Acct. No.

Photo	Call No
-------	---------

<b>14N22</b>		<b>6X</b>
Map	Block	Parcel

Date	Grantor (From)	Grantee (To)	D.B.	Pg.	Type	W.D. Cons	
9/6/07	WATERMIST, LLC	OLD MILL REALTY, LLC	9830	73	1SD	2 TRACTS 1,176. <sup>10</sup> / <sub>100</sub>	
<p>Delete ALL PARCEL USED FOR WATERS TOWER AT THE SLUFFS 4/25/08</p>							
City		G.M.D.	L.D.	L.L.	Dimensions	Acreage	
			14	207		Return Deed Plat Comp. Used	
						11.65 1.65	
Subdivision					Block	Lot	Plat Bk. Page
						TRACT B	
Brief Legal Description							



Property Acquired From: <b>6K</b>
Acct. No.

Photo	Call No
-------	---------

<b>14N22</b>		<b>6Y</b>
Map	Block	Parcel

Date	Grantor (From)	Grantee (To)	D.B.	Pg.	Type	W.D. Cons			
9/5/07	WATERMIST, LLC.	R.H. HOMES DEVELOPMENT, LLC	9837	336	LTD LTD	636.00			
DELETE ALL									
PARCEL USED FOR WATERSTONE AT THE BLUES 4/15/08									
City	G.M.D.	L.D.	L.L.	Dimensions	Acreage				
		14	207		Return	Deed	Plat	Comp.	Used
						357			357
Subdivision					Block	Lot	Plat Bk.	Page	
Brief Legal Description									



Property Acquired From: <b>6E</b>
Acct. No.


Photo	Call No
-------	---------

<b>14N22</b>		<b>66</b>
Map	Block	Parcel


Date	Grantor (From)	Grantee (To)	D.B.	Pg.	Type	W.D. Cons
<b>2/22/06</b>	<b>DEVELOPMENT AUTHORITY OF CHEROKEE COUNTY</b>	<b>JC OFFICE, LLC</b>	<b>8590</b>	<b>484</b>	<b>LTD LSD</b>	<b>3 TRACTS 2,003.70</b>

City	G.M.D.	L.D.	L.L.	Dimensions	Acreage			
					Return	Deed	Plat Comp.	Used
		<b>14</b>	<b>227</b>			<b>4.00</b>		<b>4</b>
Subdivision					Block	Lot	Plat Bk.	Page
						<b>TRACT 1</b>		

Brief Legal Description









Property Acquired From: <b>6E</b>
Acct. No.

Photo	Call No
-------	---------

<b>14N22</b>		<b>6N</b>
Map	Block	Parcel

Date	Grantor (From)	Grantee (To)	D.B.	Pg.	Type	W.D. Cons	
2/28/06	DEVELOPMENT AUTHORITY OF CHEROKEE COUNTY	JC OFFICE, LLC	8590	484	LTD LSD	3 TRACTS 2,003. <sup>90</sup>	
7/20/06	JC OFFICE, LLC	CHEROKEE COUNTY	8942	145	LTD LSD	1,773. <sup>00</sup>	
City		G.M.D.	L.D.	L.L.	Dimensions	Acreage	
			14	207 226		Return 2364	Deed 23.64
				227		Plat	Comp.
					Block	Lot	Plat Bk.
						TRACT 3	Page
Brief Legal Description							



Property Acquired From: <b>6E</b>
Acct. No.

Photo	Call No
-------	---------


<b>14N22</b>		<b>6P</b>
Map	Block	Parcel

Date	Grantor (From)	Grantee (To)	D.B.	Pg.	Type	W.D. Cons
<b>8/22/06</b>	<b>DEVELOPMENT AUTHORITY OF CHEROKEE COUNTY</b>	<b>JC LAND INVESTMENT, LLC</b>	<b>8591</b>	<b>1</b>	<b>LTD LSD</b>	<b>4 TRACTS 600.00</b>


City	G.M.D.	L.D.	L.L.	Dimensions	Acreage				
					Return	Deed	Plat	Comp.	Used
			<b>14</b>	<b>226</b>		<b>8.96</b>			<b>8.96</b>

Subdivision	Block	Lot	Plat Bk.	Page
		<b>TRACT 4</b>		

Brief Legal Description







Property Acquired From: <b>6E</b>
Acct. No.


Photo	Call No
-------	---------

<b>14N22</b>		<b>6T</b>
Map	Block	Parcel

Date	Grantor (From)	Grantee (To)	D.B.	Pg.	Type	W.D. Cons
<b>2/28/06</b>	<b>DEVELOPMENT AUTHORITY OF CHEROKEE COUNTY</b>	<b>JC LAND INVESTMENT, LLC</b>	<b>8591</b>	<b>1</b>	<b>LTD LSD</b>	<b>4 TRACTS 600.</b>

City	G.M.D.	L.D.	L.L.	Dimensions	Acreage				
		<b>14</b>	<b>207 208 225 226</b>		Return	Deed	Plat	Comp.	Used
						<b>43.31</b>			<b>43.31</b>
Subdivision				Block	Lot	Plat	Bk.	Page	
					<b>TRACT 17</b>				

Brief Legal Description






Property Acquired From: <b>GE</b>
Acct. No.

Photo	Call No
-------	---------

<b>14N22</b>		<b>64</b>
Map	Block	Parcel

Date	Grantor (From)	Grantee (To)			D.B.	Pg.	Type	W. D. Cons			
<b>2/22/06</b>	<b>DEVELOPMENT AUTHORITY OF CHEROKEE COUNTY</b>	<b>JC LAND INVESTMENT, LLC</b>			<b>8591</b>	<b>1</b>	<b>LTD LTD</b>	<b>4 TRACTS 600.00</b>			
City		G.M.D.	L.D.	L.L.	Dimensions		Acreage				
			<b>14</b>	<b>207</b>			Return	Deed	Plat	Comp.	Used
								<b>4.33</b>			<b>4.33</b>
Subdivision					Block	Lot	Plat	Bk.	Page		
						<b>TRACT 12</b>					
Brief Legal Description											



Property Acquired From: <b>GF</b>
Acct. No.

Photo	Call No
-------	---------


<b>14N22</b>		<b>6V</b>
Map	Block	Parcel

Date	Grantor (From)	Grantee (To)	D.B.	Pg.	Type	W.D.Cons
<b>8/10/07</b>	<b>TECH PARK LLC</b>	<b>BLUFFS PARK, LLC</b>	<b>9794</b>	<b>223</b>	<b>LTP LSD</b>	<b>540.<sup>00</sup></b>

City	G.M.D.	L.D.	L.L.	Dimensions	Acreage				
					Return	Deed	Plat	Comp.	Used
		<b>14</b>	<b>224</b>			<b>10.8</b>			<b>10.8</b>

Subdivision	Block	Lot	Plat Bk.	Page
		<b>2</b>		

Brief Legal Description



Sewell, O. J. 10/82

Property	MAP	BLOCK	PAR	SUB
Acquired From:	OLD: 1424		042	
Acct. No.	NEW: 1422		007	


14-24		42
Map	Block	Parcel

Date	Grantor (From)	Grantee (To)	D.B.	Pg.	Type	W.D. Cons
10/82	SEWELL, O. J. <sup>estate</sup>	SEWELL, BROOKE LAMAR SR. LEDACTER, JOAN WINKEL	331	528	adon deed	-0- <sup>3</sup> tracts
6/24/02	<sup>1/3 INT</sup> SEWELL, BROOKE LAMAR SR. <sup>ESTATE</sup>	SEWELL, MARGARET A. <sup>1/10 INT.</sup>	5350	284	Adm's DEED	3TRACTS -0-
6/24/02	SEWELL, BROOKE LAMAR SR. <sup>ESTATE</sup>	ASHLEY LEIGHANN SEWELL, BROOKE LAMAR JR.	5356	288	Adm's DEED	3TRACTS -0-
		THOMAS, STACEY LYNN S	2 1/3 INT.			

City	G.M.D.	L.D.	L.L.	Dimensions	Acreage				
		14	205 228		Return	Deed	Plat	Comp.	Used

Subdivision	Block	Lot	Plat Bk.	Page

Brief Legal Description



LL 205

1410

Name On Return: Canton GA.

7-142 66  
Photo Call No.

14.24 4.7  
Map Block Parcel

Name On Deed:

Property Address:

Property Acquired From:

Acquired By: Deed Will Approximate Date Acquired: Recorded Yes No D.B. Pg. Size (Dim. or Ac.)

Bounded By: N. S. E. W.

Recorded Dec. 1981

Date	Grantor (From)	Grantee (To)	D.B.	Pg.	Type	W.D. Cons.
2/12/65	Evans, Walter & Luvice	Sewell, Otis J.	178	17	W D	
12/79	" " "	" " "	278	866	Concession	
3/80	CANTON, TEXTILE MILLS, INC.	" " "	315	213	W	1 <sup>00</sup> .09 AC

City	G.M.D.	L.D.	L.L.	Dimensions	Acreage				
					Return	Deed	Plat	Comp.	Used
		14	228 205			3.1		2±	2±

Brief Legal Description: 20± of LL 205.228  
LOT 14  
N/S Lakewood Drive

78-17




Name On Return:	MAP BLOCK PAR SUB OLD: 1424 041 C	14-24	41C
Name On Deed:	NEW: 1422 008 C	Map	Block Parcel

Property Address:	Property Acquired From:			
Acquired By: Deed <input type="checkbox"/> Will <input type="checkbox"/>	Approximate Date Acquired:	Recorded Yes <input type="checkbox"/> No <input type="checkbox"/>	D.B. <input type="checkbox"/> Pg. <input type="checkbox"/>	Size: (Dim. or Ac.)
Bounded By:	N.	S.	E.	W.

Date	Grantor (From)	Grantee (To)	D.B.	Pg.	Type	W.D. Cons.
6/81	CAGLE, PETE	WILBANKS, N. J.	307	277	W	3 <sup>50</sup>

City	G.M.D.	L.D.	L.L.	Dimensions	Acreage 4.2 AC				
		14	204 205 229		Return	Deed	Plat	Comp.	Used
						6.9			6.9
	Subdivision		228		Block	Lot	Plat Book		Page

Brief Legal Description:



Property Acquired From: 8
Acct. No.

Photo	Call No
-------	---------


14N22		8A
Map	Block	Parcel

Date	Grantor (From)	Grantee (To)	D.B.	Pg.	Type	W.D.Cons
12/19/06	WILBANKS, N.J.	CITY OF CANTON ROBB COUNTY - MARIETTA WATER AUTHORITY	9303	341	WD	-0-
1/10/07	BIG SKY LAND & CATTLE, LLC	" " "	9342	66	WD	FOR 98AC -0-

City	G.M.D.	L.D.	L.L.	Dimensions	Acreage				
		14	22B 229	3.68AC	Return	Deed	Plat	Comp.	Used
						27#			27#

Subdivision	Block	Lot	Plat Bk.	Page

Brief Legal Description




Property Acquired From:
Acct. No.

Photo	Call No
-------	---------

14N22		9
Map	Block	Parcel

Date	Grantor (From)	Grantee (To)	D.B.	Pg.	Type	W.D. Cons		
12/30/05	BLANKINSHIP, MILTON O.	SMITH, CHERYL GWEN B BLANKINSHIP, TROY DEAN KRISTIE JONES	8482	55	QC	2 TRACTS -0-		
		BLANKINSHIP, DARRELL GRAN BLANKINSHIP, CALVIN E.						
2/17/06	JONES, KRISTIE	BLANKINSHIP, CALVIN	8579	479	QC	2 TRACTS -0-		
	City	G.M.D.	L.D.	L.L.	Dimensions	Acreage		
						1.8 AC		
			14	228				
	Subdivision				Block	Lot	Plat Bk.	Page
	Brief Legal Description *THIS DEED CALLS FOR A 36/100 UNDIVIDED INT!							

1  
1



11-21  
 Name On Return: **RT. 2**

MAP BLOCK PAR SUB  
 OLD: 1424 041  
 NEW: 1422 009

14-24		41
Map	Block	Parcel

Name On Deed:

Property Address: \_\_\_\_\_ Property Acquired From: \_\_\_\_\_


Acquired By: \_\_\_\_\_ Deed Will \_\_\_\_\_ Approximate Date Acquired: \_\_\_\_\_ Recorded Yes \_\_\_\_\_ No \_\_\_\_\_ D.B. \_\_\_\_\_ Pg. \_\_\_\_\_ Size: (Dim. or Ac.)

Bounded By: N. \_\_\_\_\_ S. \_\_\_\_\_ E. \_\_\_\_\_ W. \_\_\_\_\_

Date	Grantor (From)	Grantee (To)	D.B.	Pg.	Type	W.D. Cons.
11/25/64	Carnes, Jerry Wilbanks, T. J.	Cagle, Pete	77	197	WD	
11/12/96	CAGLE, PETE	MILTON BLANKENSHIP, OLIN	2564	41	W/D	-0-
12/30/05	BLANKENSHIP, OLIN	BLANKINSHIP, MILTON O.	8482	53	OC	2 TRACTS -0-

City	G.M.D.	L.D.	L.L.	Dimensions	25.76 ±	Acreage 105 BS				
		14		1.8 ± 48 AC ±	19.36 AC ± 4.40 AC ± 2.22 AC ±	Return	Deed	Plat	Comp.	Used
							71		75 ±	171
Subdivision						Block	Lot	Plat Book	Page	
								2	330	

Brief Legal Description: 7100 of LL 204.205.228.229.241 LD 14  
 E/S 7500 5





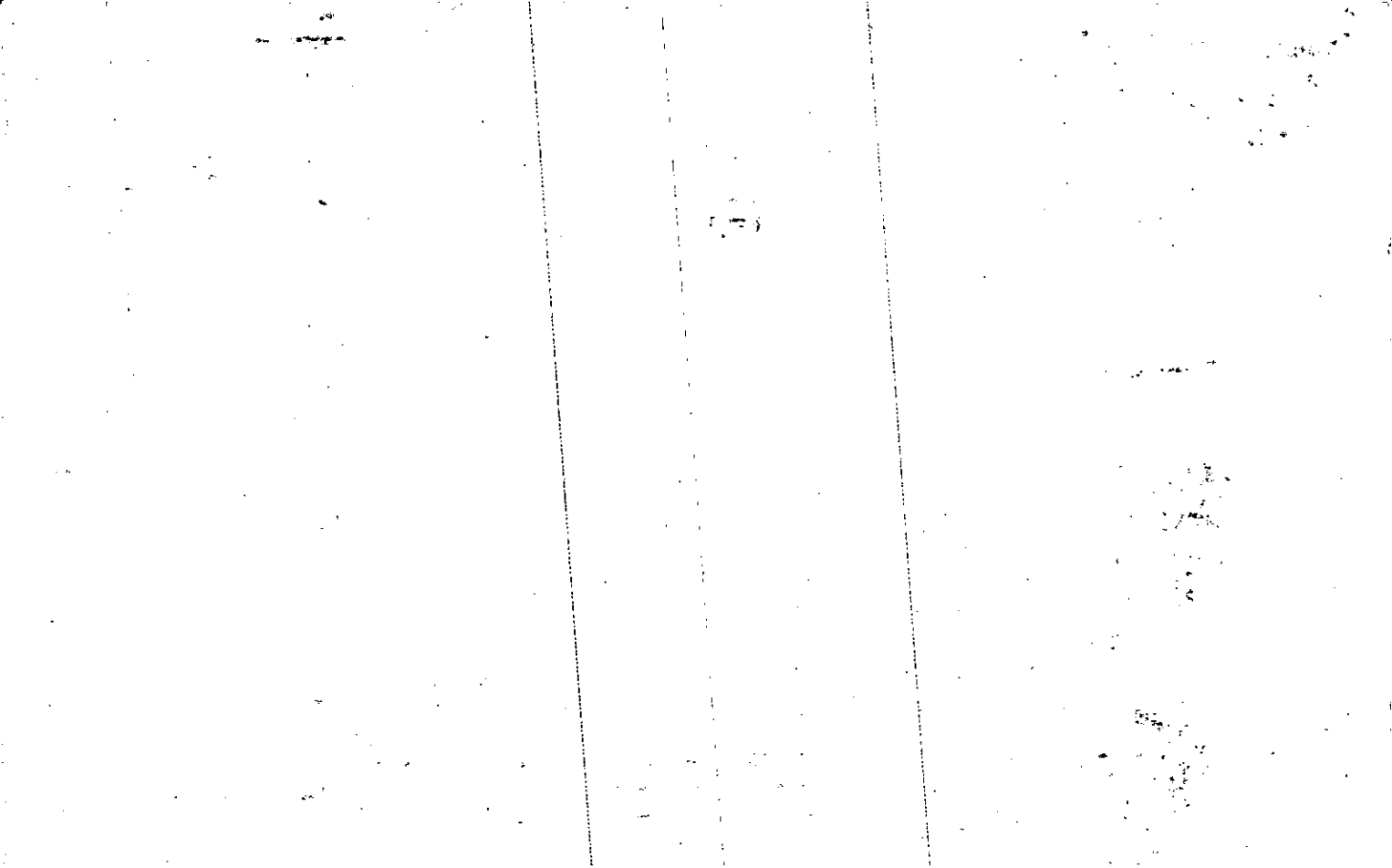
		MAP	BLOCK	PAR	SUB			
Name On Return:	OLD: 1424	041		B		1424		41B
Name On Deed:	NEW: 1422	010		C		Map	Block	Parcel

Property Address:				Property Acquired From:			
Acquired By:	Deed _____ Will _____	Approximate Date Acquired:	Recorded Yes _____ No _____	D.B. _____ Pg. _____	Size: (Dim. or Ac.)		
Bounded By:	N.	S.	E.	W.			

Date	Grantor (From)	Grantee (To)	D.B.	Pg.	Type	W.D. Cons.
1-18-77	Cagle, Pete	Cherokee Broadcasting Co. <sup>Inc.</sup>	211	119	W	26 <sup>70</sup>
7/97	Cherokee Broadcasting Company, Inc.	McClure, Charles A Sr.	2772	313	WD	39.50
8/16/06	ESTATE McCLURE, CHARLES A. SR.	CHEROKEE BROADCASTING HOLDINGS, LLC	9086	350	TRUST DEED	3 TRACTS 388. <sup>00</sup>

City	G.M.D.	L.D.	L.L.	Dimensions	Acreage				
		14	228		Return	Deed	Plat	Comp.	Used
							10.65ac		
Subdivision					Block	Lot	Plat Book	Page	
							12	173	

Brief Legal Description:



Property  
 Acquired From: 14-  
 Acct. No.


MAP BLOCK PAR SUB  
 OLD: 1424 041 E  
 NEW: 1422 011

<u>14-24</u>		<u>41E</u>
Map	Block	Parcel

Date	Grantor (From)	Grantee (To)	D.B.	Pg.	Type	W.D. Cons
<u>4-86</u>	<u>Cagle, Pete</u>	<u>Blankinship, Olen C.</u>	<u>524</u>	<u>72</u>	<u>WO</u>	<u>12.00</u>

City	G.M.D.	L.D.	L.L.	Dimensions	Acreage			
		<u>14</u>	<u>228</u>	<u>*12.10 AC</u>	Return	Deed	Plat Comp.	Used
							<u>4.3 AC</u>	
Subdivision					Block	Lot	Plat Bk.	Page
							<u>28</u>	<u>246</u>

Brief Legal Description \* PARCEL SD COMBINED PER OWNER & TAX ASSESSORS  
REQUEST. 3/17/08



Property Acquired From: 14-  
 Acct. No.

MAP BLOCK PAR SUB  
 OLD: 1424 041 D  
 NEW: 1422 013

14-24		41D
Map	Block	Parcel


Date	Grantor (From)	Grantee (To)	D.B.	Pg.	Type	W.D. Cons
4-16-86	Cagle, Pete	<del>Haygood, Jerry 1/4 Int</del> Haygood, Garry 1/4 Int	524	55	W/D	80.00
		Hasty, William G. JR. 1/4 Int	524	51	W/D	80.00
2/7/97	MILTON BLANKENSHIP, OLEN	" " "	* 2165	288	W/D	FOR .71 AC 61.00
9/8/97	JDN DEVELOPMENT CO, INC.	" " "	2841	198	DC	RELEASE OF 10 INT.
7/6/99	CAGLE, PETE HIS 1/4 INT	HASTY, WILLIAM G. III	4091	256	W/D	75.00
8/23/00	HAYGOOD, GARRY & JERRY & HASTY, WILLIAM G. JR. & WILLIAM G. III	RE CANTON, LLC.	4273	281	W/D	425.00

REF. 411100

City	G.M.D.	L.D.	L.L.	Dimensions	Acreage
		14	228	1.01 AC.	4.14 AC
				Return	Deed
				6.44	

Subdivision	Block	Lot	Plat Bk.	Page
			29	196

Brief Legal Description \* THIS AREA WASN'T ADDED TO THIS PARCEL, BECAUSE IT WAS USED TO CREATE PARCEL 13C.



29-196

N584209E 455.14

N265415W  
261.61'

Ac. 6.44 Ac.

N052150W  
257.80'

S782320W

557.631

S185201E  
50.34

S094317E  
26.25

S152218E  
79.326

S290208E  
71.23

S352112E  
65.641

S415336E  
82.41


S379742E  
47.71

S264317E  
51.31

S225247E  
126.12'

S173132E  
57.09'

YORK RD.






Property  
 Acquired From: 14-2  
 Acct. No.


MAP BLOCK PAR SUB  
 OLD: 1424 041 G  
 NEW: 1422 012

14-24		41G
Map	Block	Parcel

Date	Grantor (From)	Grantee (To)	D.B.	Pg.	Type	W.D. Cons	
7/89	CAGLE, PETE	OLIN & BLANKENSHIP, MILTON O.	807	532	W	SO OS	
12/30/05	BLANKENSHIP	BLANKINSHIP, MILTON O.	8402	53	QC	2 TRACTS -0-	
12/30/05	BLANKINSHIP, MILTON O.	SMITH, CHERYL GIBEN B & BLANKINSHIP, TROY DEAN	8402	55	QC	2 TRACTS -0-	
		<del>KRISTIE JONES</del> BLANKINSHIP, DARRELL GRAN					
		BLANKINSHIP, CALVIN E.					
2/17/06	JONES, KRISTIE	BLANKENSHIP, CALVIN	8579	479	QC	2 TRACTS -0-	
City		G.M.D.	L.D.	L.L.	Dimensions	Acreage	2.29 AC. ±
			14	228		Return	Deed
						Plat	Comp.
							3 ±
							2 ±
Subdivision			Block	Lot	Plat Bk.	Page	
Brief Legal Description							THIS DEED CALLS FOR A 3/16/075 UNDIVIDED INT!
















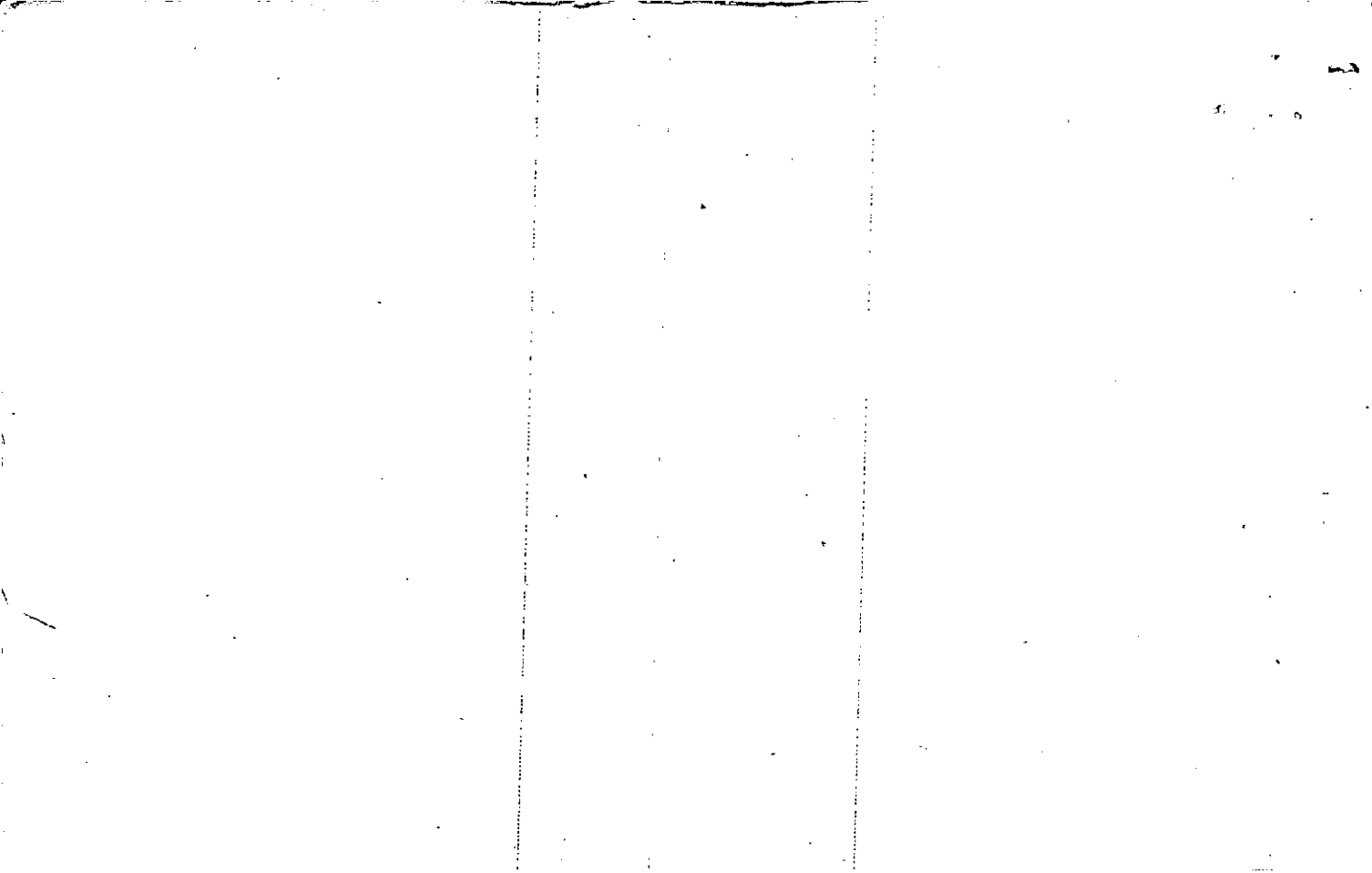


Property  
Acquired From:  
Acct. No.

MAP - BLOCK - PAR - SUB  
 OLD: 14-24 - 40  
 NEW: 14-22 - 014

14-24		40
Map	Block	Parcel

Date	Grantor (From)	Grantee (To)	D.B.	Pg.	Type	W.D.	Cons
3/84	7/1/55, SAM STEPHENS, HALEY	CABLE, PETE NICHOLS, WILLIAM H.	394	288	W	150	00
8/4/95	NICHOLS, WILLIAM H. CABLE, PETE	DEVELOPMENT CO. INC.	2148	254	W	1,140	00
<p>DELETED</p> <p>AW OF THIS DAY</p> <p>COMBINED WITH PER</p> <p>WAS OF SIZE, PER</p> <p>IN OFFICE, DEBRA WING</p> <p>FROM 2/2/96</p>							
City	G.M.D.	L.D.	D.V.	Dimensions	Acreage 4.53 AC.		
			228	5.7 AC.	Return	Deed	Plat Comp. Used
Subdivision			Block	Lot	Plat Bk.	Page	
Brief Legal Description							
See 1995 deed 2008/226 from Charles Coville to PETE CABLE FOR RD. ABANDONMENT. "OLD" KEITH DR. ADJUSTED AC'S PER 1995 DEED 2148-254, 12/4/95							



LL 228

1410

Name On Return: **RT 6 CANTON GA.**

Photo **2142** Call No. **13**

Map **14-24** Block **40** Parcel **7**

Name On Deed:

Property Address:

Property Acquired From:

Acquired By: Deed  Will  Approximate Date Acquired: Recorded Yes  No  D.B.  Pg.  Size: (Dim. or Ac.)

Bounded By: N. S. E. W.

Enclosed 4/18/80

Date	Grantor (From)	Grantee (To)	D.B.	Pg.	Type	W.D. Cons.
		T.W.U.A. - AFL-CIO Local 1604				

11/68	LOCAL #1604 TEXTILE UNION	TWA-AFL-CIO LOCAL 1604 COMMUNITY BLDG INC.	284	608	W	-0-
-------	------------------------------	---	-----	-----	---	-----


3/83	TWA-AFL-CIO	MOSS, SAM & STEPHENS, HALEY	394 343	287 172	La Rec. W	53 60
------	-------------	--------------------------------	------------	------------	--------------	-------

City	G.M.D.	L.D.	L.L.	Dimensions	Acreage 5.23 AC±				
					Return	Deed	Plat	Comp.	Used
							8.41	8±	8.41

Subdivision	Block	Lot	Plat Book	Page
			Z	330

Brief Legal Description: **8.41 ac. PLL 228 L014**

E/S # map 5




Property Acquired From:
Acct. No. 14

Photo	Call No
-------	---------

14-22		14A
Map	Block	Parcel

Date	Grantor (From)	Grantee (To)	D.B.	Pg.	Type	W.D. Cons
8/3/94	CAGLE, PETE	JDN REALTY CORP	1895	16	W/D	239.60
10/27/95	JDN REALTY CORP	JDN DEVELOPMENT COMPANY, INC.	2019	25	LTD W/D	239.60
<p><b>DELETE</b></p> <p><b>ALL OF THIS DEED</b></p> <p><b>WAS COMBINED WITH</b></p> <p><b>514 WHICH WAS</b></p> <p><b>OUT FROM DEBORAH WING</b></p>						
City	G.M.D.	L.D.	I.D.	Dimensions	Acres	
			228			
Subdivision	Block	Lot	Plat Bk.	Page	Return Deed	Used
					18 N. 198	1.20
Brief Legal Description						




Property Acquired From:
Acct. No.

Photo	Call No
-------	---------

14N22		15
Map	Block	Parcel

Date	Grantor (From)	Grantee (To)	D.B.	Pg.	Type	W.D. Cons
9/28/99	CHEROKEE COUNTY E T O REPRESENTATIVE	McFARLAND CLYDE TH HAVEN	* 3842	312	Ac	FOR .49 AC -0- R/W
			* 3842	316	Ac	.50 AC -0- R/W
<p>PER LEWIS HENNA, SHOWED 15 A. INCLUDED IN 12/29/00</p> <p>FOR PROPERTY BELONGING TO</p>						
City	Q.M.D. L.P. L.L.P. Dimensions		Acreage <u>3.65</u> <u>.49 AC</u>			
	14 DEED 3842-312		Return	Deed	Plat	Comp. Used
	Subdivision		Block	Lot	Plat Bk.	Page
<p>Brief Legal Description: DEED 3842-312 IS FOR ABANDONMENT OF OLD VANDIVER RD &amp; DEED 3842-316 IS FOR ABANDONMENT OF SPRING ST.</p> <p>** Added <sup>1/2</sup> SPRING STREET TO 22 PER COUNTY ATTORNEY &amp; DEED 3861/4 - THRU 13</p>						





Property Acquired From: **14**  
 Acpt. No.

MAP BLOCK PAR SUB  
 OLD: 1424 043 A  
 NEW: 1422 015

14-2A		43A
Map	Block	Parcel

Date	Grantor. (From)	Grantee (To)	D.B.	Pg.	Type	W.D. Cons		
7/05	CARNES, JERRY	<del>TEAGUE, CHARLES R.</del> <del>WAGNER, CLIFFORD E.</del>	472	ASA	W/D	125 <sup>00</sup>		
		CARNES, Mrs. LOUIE						
8/90	TEAGUE, CHARLES R. →	<del>WAGNER, CLIFFORD E.</del>	892	45	LTD W	20 <sup>00</sup>		
8/6/99	WAGNER, CLIFFORD E. CARNES, MRS. BETTY SUE	McFARLAND, CLYDE	3763	217	W/D	1,228. <sup>89</sup>		
9/17/99	CARNES, RICHARD	" "	3834	70	RC	-0-		
9/17/99	CARNES, VICKIE VANCLEVE	" "	3834	72	RC	-0-		
City		G.M.D.	L.D.	L.L.	Dimensions	Acreage <del>X</del> 3.63 AC		
			14	228		Return	Deed	
						<del>3763</del>	Used	
							300	
Subdivision					Block	Lot	Plat Bk.	Page
							27	255
Brief Legal Description <del>X</del> ADJUSTED ACREAGE PER 1999 DEED 3763-217. 10/14/99								

Ms. Louise Carver  
P.O. Box 5  
Canton, Va 30114




3834/0092

Property Acquired From: <b>15</b>
Acct. No.

Photo	Call No
-------	---------

<b>14N22</b>		<b>15A</b>
Map	Block	Parcel

Date	Grantor (From)	Grantee (To)	D.B.	Pg.	Type	W.D.Cons					
9/30/99	McFARLAND, CAULDE	HENNA, LOUIS M. JR.	3834	92	W/D	869.60					
4/26/01	HENNA, LOUIS M. JR.	LMHJ PROPERTIES, LLC	4576	440	OC	-0-					
<p><b>DELETE 1 TO SHOW WITH 34 ACRES TRACT 2/8/02</b></p>											
City			G.M.D.	L.D.	L.L.	Dimensions	Acreage				
				14	228		Return	Deed	Plat	Comp.	Used
								3.63			3.63
Subdivision							Block	Lot	Plat	Bk.	Page
Brief Legal Description											



Property Acquired From:	MAP BLOCK PAR SUB
Acct. No.	OLD: 1424 NEW: 1422
	045 016

14-24		45
Map	Block	Parcel

Date	Grantor (From)	Grantee (To)	D.B.	Pg.	Type	W.D. Cons
7/91	MELTON, FRED <sup>ESTATE</sup>	MELTON, DOROTHY C.	1031	313	Ex's Deed	-0-
7/17/97	Melton, Dorothy C.	Chamblee Mill Associates, LLC	2803	323	WD	1,070.00
7/17/97	MELTON, FRED <sup>ESTATE</sup>	" " "	2950	215	QC	-0-
9/30/99	CHAMBLEE MILL ASSOCIATES, LLC	HENNA, LOUIS M. JR.	3834	105	WD	389.00
9/13/99	LEAGUE, HAROLD	" " "	3834	74	QC	-0-
4/26/01	HENNA, LOUIS M. JR.	LMHT PROPERTIES, LLC	4576	440	QC	-0-


City	G.M.D.	L.D.	L.L.	Dimensions	Acreage	Return	Deed	Plat	Comp.	Used
W		14	227	3.94 AC. ±	6.85 AC. ±					
ONE			228	6.19 AC. ± = 2.74 ±						

Subdivision	Block	Lot	Plat Bk.	Page

Brief Legal Description





Name On Return: *AT: CA Canyon, Ga.*

2-142  
Photo Call No.

*1400* - 45  
Map Block Parcel

Name On Deed: *PITTS, JOYCE M*


Property Address: *Hwy # 5*

Property Acquired From:

Acquired By: Deed  Will  Approximate Date Acquired: Recorded Yes  No  D.B. Pg. Size: (Dim. or Ac.)

Bounded By: N. S. E. W.

Date	Grantor (From)	Grantee (To)	D.B.	Pg.	Type	W.D. Cons.
<i>11/29/65</i>	<del><i>Death, Mrs Edna Tenague</i></del>	<del><i>Tenague Charles</i></del>	<del><i>82-704</i></del>	<del><i>100</i></del>	<del><i>W</i></del>	<del><i>—</i></del>
<i>6-6-70</i>	<i>TENAGUE CHARLES R</i>		<i>106</i>	<i>608</i>	<i>W</i>	<i>9<sup>00</sup> Ret</i>
<i>7-3-75</i>	<i>PITTS, JOYCE</i>	<i>MELTON, FRED J.</i>	<i>18.2</i>	<i>596</i>	<i>W</i>	<i>10<sup>00</sup></i>
	City	G.M.D.	L.D.	L.L.	Dimensions	<i>6,96 ±</i> Acreage <i>7-7</i>
			<i>14</i>	<i>227</i>		Return Deed Plat Comp. Used
				<i>228</i>		<del><i>35-35</i></del>
	Subdivision	Block	Lot	Plat Book	Page	
Brief Legal Description: <i>35 ac ± of LL 227, 228 &amp; D14</i>						
<i>w/3 Hwy 5</i>						



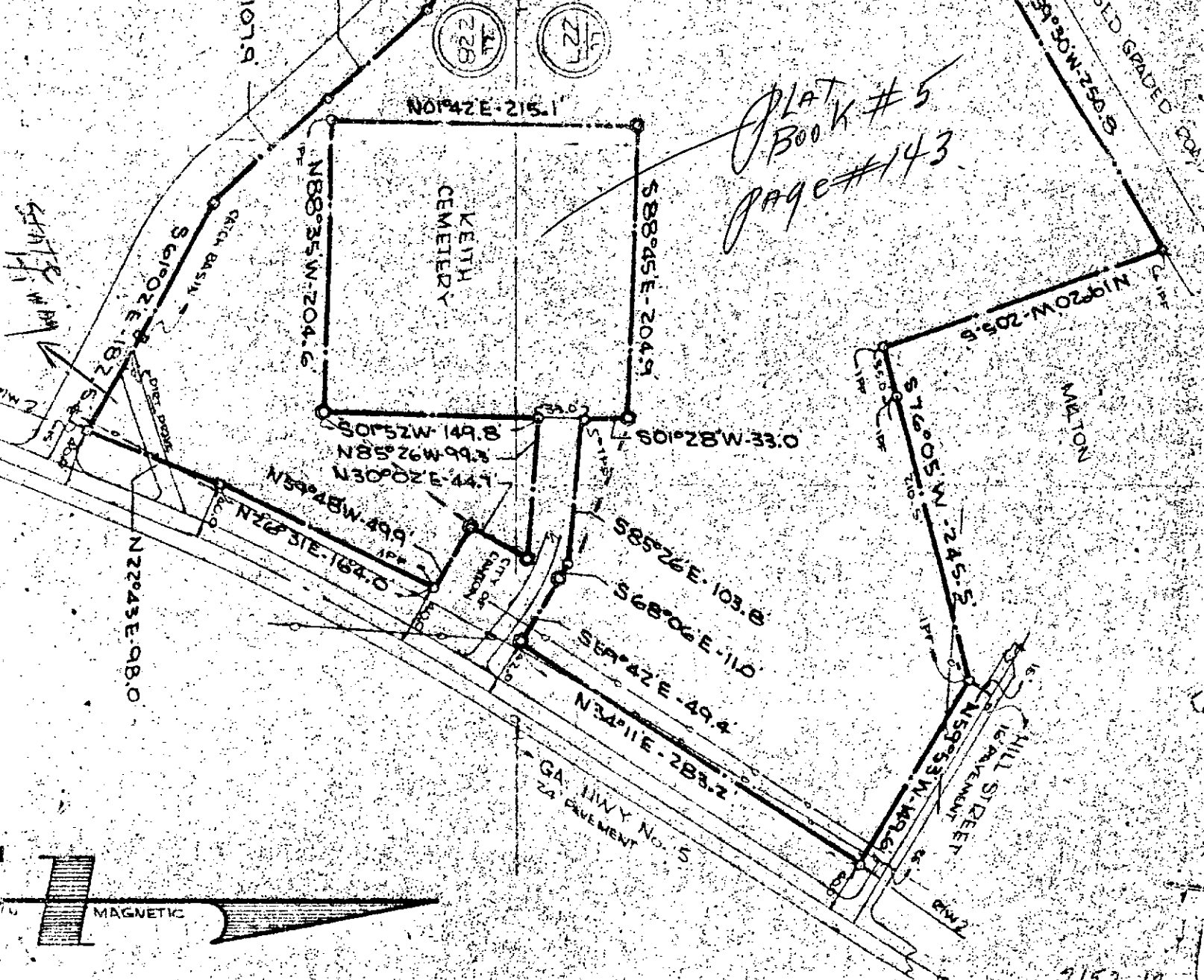
IRON PIN SET  
 MARBLE MON. FOUND  
 CENTER LINE  
 RIGHT OF WAY  
 ELECTRIC LINES

SCALE 1"=100'  
 ACRES 6.06  
 DATE 3-10-72

*T-575*


A LAND SURVEY FOR  
 IN LAND LOT 227, 228  
 14th DIST. 2nd SECTION  
 CHEEHOKEE COUNTY, GEORGIA

IN MY OPINION THIS PLAT IS A CORRECT  
 REPRESENTATION OF THE LAND PLATTED  
 AND HAS BEEN PREPARED IN CONFORMITY  
 WITH THE MEASUREMENT STANDARDS AND RE-  
 QUIREMENTS OF LAW.



*PLAT # 5  
 BOOK # 143  
 PAGE # 143*





Property Acquired From:
Acct. No.

Photo	Call No
-------	---------


14N22		16A
Map	Block	Parcel

Date	Grantor (From)	Grantee (To)	D.B.	Pg.	Type	W.D. Cons
		RIDGE PINE DEVELOPMENT, LLC				
9/15/04	CTI CORP	" " " "	7382	468	Q/C	FOR 0.034 1.00
8/2/06	RIDGE PINE DEVELOPMENT, LLC	RPD, LLC	8991	241 <del>229</del>	QC	-0-

City	G.M.D.	L.D.	L.L.	Dimensions	Acreage $\text{\textcircled{e}}$ .804				
		14	227		Return	Deed	Plat	Comp.	Used

Subdivision	Block	Lot	Plat Bk.	Page
			54	104

Brief Legal Description




Property Acquired From:
Acct. No. <i>16e</i>

Photo	Call No
-------	---------

<i>14-22</i>		<i>16A</i>
Map	Block	Parcel

Date	Grantor (From)	Grantee (To)	D.B.	Pg.	Type	W.D. Cons	
<i>7/17/97</i>	<i>CHAMLEE MILL ASSOCIATES, LLC</i>	<i>LAGRONE, GLEN M. JOHNSON, DAVID M. &amp;</i>	<i>2804</i>	<i>35</i>	<i>W/D</i>	<i>100.00</i>	
<i>1/11/02</i>	<i>JOHNSON, DAVID M.</i>	<i>RIDGE PINE DEVELOPMENT, LLC</i>	<i>5051</i>	<i>147</i>	<i>QC</i>	<i>-0-</i>	
<i>9/13/04</i>	<i>CITY OF CANTON</i>	<i>" " "</i>	<i>7392</i>	<i>448</i>	<i>Q/C</i>	<i>• Q.O.A.C RELEASE OF R/W</i>	
<i>9/5/04</i>	<i>FOOTHILLS PROPERTIES I</i>	<i>" " "</i>	<i>7382</i>	<i>465</i>	<i>Q/C</i>	<i>FOR 0.05AC 1<sup>st</sup></i>	
City		G.M.D.	L.D.	L.L.	Dimensions	0.77 <sup>ac</sup> Acreage	-0.72 <sup>ac</sup>
			<i>14</i>	<i>227</i>		Return	Deed
							Plat Comp.
							Used
							<i>658</i>
							<i>title</i>
Subdivision			Block	Lot	Plat Bk.	Page	
					<i>54</i>	<i>104</i>	
Brief Legal Description							





Property Acquired From:
Acct. No. <u>16</u>

Photo	Call No
-------	---------

<u>14-22</u>		<u>16B</u>
Map	Block	Parcel

Date	Grantor (From)	Grantee (To)	D.B.	Pg.	Type	W.D. Cons
<u>10/30/97</u>	<u>CHAMLEE MILL ASSOCIATES, LLC.</u>	<u>WAFFLE HOUSE, INC.</u>	<u>2929</u>	<u>273</u>	<u>W/D</u>	<u>230.<sup>60</sup></u>

City	G.M.D.	L.D.	L.L.	Dimensions	Acreage <u>.70 AC</u>			
		<u>14</u>	<u>227</u>		Return	Deed	Plat Comp.	Used
					<u>.72</u>			<u>.72</u>
Subdivision					Block	Lot	Plat Bk.	Page

Brief Legal Description


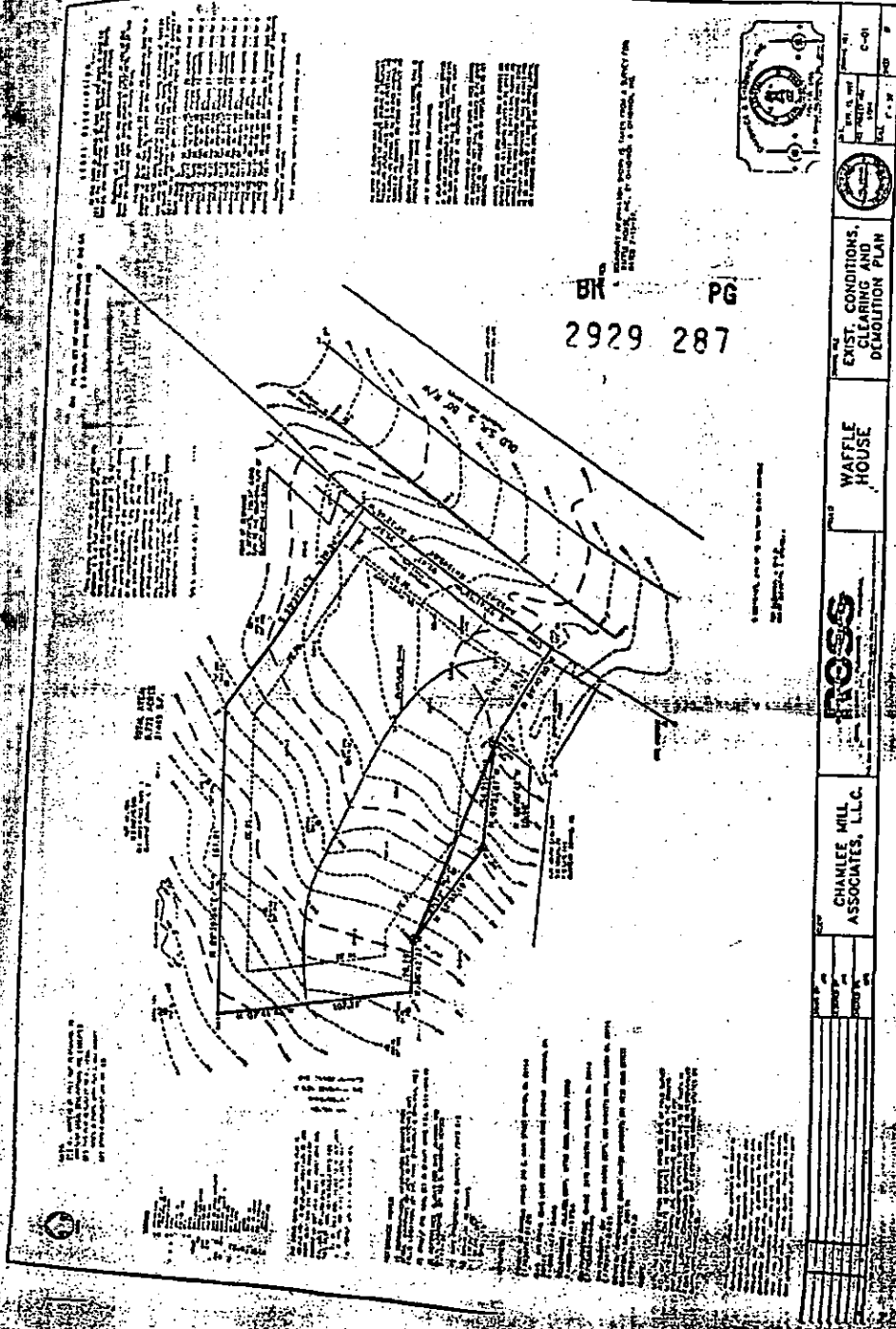


Exhibit "C" — Grading/Site Plan (Page 2 of 7 Pages)



DATE	NO.



EXIST. CONDITIONS,  
CLEARING AND  
DEMOLITION PLAN

WAFFLE  
HOUSE

**TROSS**

CHARLES MILL  
ASSOCIATES, L.L.C.

DATE	NO.




Property Acquired From:
Acct. No. <i>16</i>

Photo	Call No
-------	---------

<i>14-22</i>		<i>16C</i>
Map	Block	Parcel

Date	Grantor (From)	Grantee (To)	D.B.	Pg.	Type	W.D. Cons
<i>12/18/97</i>	<i>CHAMLEE MILL ASSOCIATES, LLC</i>	<i>JOHNSON, JEAN E. JR.</i>	<i>2950</i>	<i>221</i>	<i>WD</i>	<i>3 TRACTS 239.<sup>00</sup></i>
<i>2/11/98</i>	<i>JOHNSON, JEAN E. JR.</i>	<i>HOMESTEAD INN, INC.</i>	<i>2993</i>	<i>134</i>	<i>WD</i>	<i>3 TRACTS 239.<sup>00</sup></i>
<i>7/12/07</i>	<i>HOMESTEAD INN, INC.</i>	<i>SUN HOTELS, INC.</i>	<i>9717</i>	<i>187</i>	<i>DC LSD</i>	<i>1,751.<sup>00</sup></i>

City	G.M.D.	L.D.	L.L.	Dimensions	Acreage <i>1.49 + .002 + .039</i>				
		<i>14</i>	<i>227</i>		Return	Deed	Plat	Comp.	Used
									<i>1.53</i>
Subdivision					Block	Lot	Plat	Bk.	Page
						<i>TRACTS 364</i>	<i>55</i>		<i>97</i>
Brief Legal Description					<i>+ EASEMENT TRACT</i>				




Property Acquired From:
<del>Aect.</del> -No. 16

Photo	Call No
-------	---------

1422		16AD
Map	Block	Parcel

Date	Grantor (From)	Grantee (To)	D.B.	Pg.	Type	W.D. Cons
3/10/98	CHAMLEE MILL ASSOCIATES, LLC	CT1 CORP.	<del>3199</del> 3069	343 53	CORRECTIVE W/D	400.00
9/13/04	CITY OF CANTON	" "	7382	454	OLC	FOR .09AC RELEASE OF R/W

City	G.M.D.	L.D.	L.L.	Dimensions	Acreage 1.29AC				
		14	227	1.26AC	Return	Deed	Plat	Comp.	Used
								1.27	1.2 HP
Subdivision					Block	Lot	Plat Bk.	Page	
Brief Legal Description <del>*DESCRIPTION DOESN'T EXACTLY CLOSE &amp; WAS TAKEN FROM SECURITY DEED</del>									





Property Acquired From:
Acct. No. <i>1</i>

Photo	Call No


<i>14N22</i>		<i>17</i>
Map	Block	Parcel

Date	Grantor (From)	Grantee (To)	D.B.	Pg.	Type	W.D. Cons
		THE KEITH CEMETERY				
<i>1/11/99</i>	<i>WAFFLE HOUSE INC.</i>	<i>" " "</i>	<i>347D</i>	<i>230</i>	<i>QC</i>	<i>FOR .02 AC</i> <i>-0-</i>

City	G.M.D.	L.D.	L.L.	Dimensions	Acreage <i>1 AC ± 102 AC ±</i>				
					Return	Deed	Plat	Comp.	Used
		<i>14</i>	<i>227</i>	<i>1.4 AC. ±</i>					

Subdivision	Block	Lot	Plat Bk.	Page
			<i>54</i>	<i>105</i>

Brief Legal Description *58 97.02 AC*



Name On Return:

MAP BLOCK PAR SUB  
OLD: 1424 044  
NEW: 1422 017

10.24		44
Map	Block	Parcel

Name On Deed: *Keith*

Property Address:

Property Acquired From:

Acquired By: Deed Will Approximate Date Acquired: Recorded Yes No D.B. Pg. Size: (Dim. or Ac.)


Bounded By: N. S. E. W.

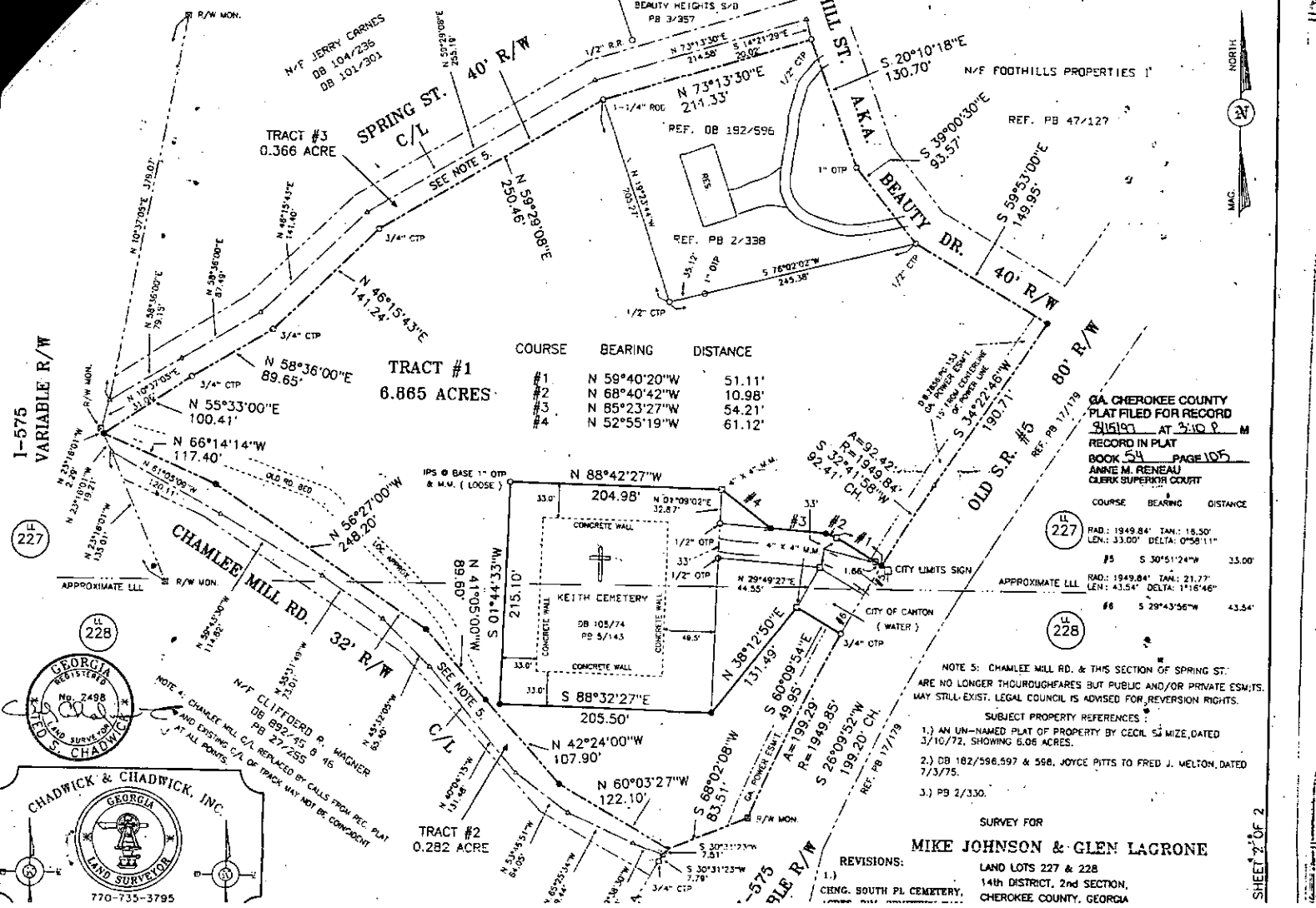
Date	Grantor (From)	Grantee (To)	D.B.	Pg.	Type	W.D.Cons.
5/23/12	Keith, W.F.	Keith, James V.	KK	145	D	
8-27-7	PITTS, JACK		108	74	w/D	
11/24/97	MELTON, DOROTHY C.	THE KEITH CEMETERY	2919	105	DC	-0-

City	G.M.D.	L.D.	L.L.	Dimensions	Acreage				
					Return	Deed	Plat	Comp.	Used
		14	227					14	105

Subdivision	Block	Lot	Plat Book	Page
			54	105

Brief Legal Description: 1 ac ± E L L 227 L 014  
w/5 ft boundary





TRACT #1  
6.865 ACRES

COURSE	BEARING	DISTANCE
#1	N 59°40'20"W	51.11'
#2	N 68°40'42"W	10.98'
#3	N 85°23'27"W	54.21'
#4	N 52°55'19"W	61.12'

GA. CHEROKEE COUNTY  
 PLAT FILED FOR RECORD  
 3/15/87 AT 3:10 P M  
 RECORD IN PLAT  
 BOOK 54 PAGE 105  
 ANNE M. RENEAU  
 CLERK SUPERIOR COURT

COURSE	BEARING	DISTANCE
LL 227	RD: 1949.84' TAN: 18.50' LEN: 33.00' DELTA: 0°56'11"	
#5	S 30°51'24"W	35.00'
LL 228	RD: 1949.84' TAN: 21.77' LEN: 43.54' DELTA: 1°18'46"	
#6	S 29°43'56"W	43.54'

NOTE 5: CHAMLEE MILL RD. & THIS SECTION OF SPRING ST. ARE NO LONGER THOROUGHFARES BUT PUBLIC AND/OR PRIVATE ESM'TS. MAY STILL EXIST. LEGAL COUNCIL IS ADVISED FOR REVERSION RIGHTS.

- SUBJECT PROPERTY REFERENCES:
- 1.) AN UN-NAMED PLAT OF PROPERTY BY CECIL S. WIZE, DATED 3/10/72, SHOWING 6.08 ACRES.
  - 2.) DB 182/586.597 & 588, JOYCE PITTS TO FRED J. MELTON, DATED 7/3/75.
  - 3.) PB 2/330.

REVISIONS:  
 1.) CHENG, SOUTH PL. CEMETERY,  
 LAND LOTS 227 & 228  
 14th DISTRICT, 2nd SECTION,  
 CHEROKEE COUNTY, GEORGIA


I-575  
VARIABLE R/W

LL 227

LL 228



SHEET 2 OF 2



Pl. Party  
 Acc. rec'd From:  
 Acct. No.


Photo  
 Call No

14-22  
 Map Block Parcel  
 18

Date	Grantor (From)	Grantee (To)	D.B.	Pg.	Type	W.D. Cons
		TEAGUE, CHARLES				
9/21/95	JDN DEVELOPMENT COMPANY, INC	" "	2193	231	LTD W/D	For. 308 AC. -0-
3/96	TEAGUE, CHARLES R.	JDN DEVELOPMENT CO., INC.	*	2320	290	W/D 650 <sup>00</sup>
9/21/01	JDN DEVELOPMENT COMPANY, INC	RIVER POINTE PARTNERS I, LLC	4768	382	LTD W/D	2 PARCELS 60 1,519. -
3/12/07	RIVER POINTE PARTNERS I, LLC	EAGLE RIDGE INVESTORS, LLC	9729	65	LTD W/D	600. <sup>00</sup>

City	G.M.D.	L.D.	L.L.	Dimensions	Acreage	Return	Deed	Plat	Comp.	Used
		14	227	2.65 AC *	3.28 AC					4.28 AC
				1.49 AC						
				* 1.14 AC						

Brief Legal Description \* Split 1 AC. to 516 Per 1996 Deed 2419-170, Deed 2320-290  
 CALLED FOR 4.28 AC, BUT ONLY LTD 3.28 AC. CHARGED, SO NO ACREAGE WAS TAKEN OFF OF THIS  
 PARCEL. 9/19/96. \* adjusted acreage per plat & Deed with wing for 92 tax 2/5/97  
 X-Y ADJUSTED ACREAGE PER 2007 DEED 9729-65. 6/13/07.





Name On Map: Teague, Cha	MAP --- BLOCK PAR SUB		
Return: Canton, Ga.	OLD: 1424	037	
Name On Deed:	NEW: 1422	018	

14-24		37
Map	Block	Parcel

Property Address:	Property Acquired From:			
Acquired By: Deed Will	Approximate Date Acquired:	Recorded Yes No	D.B. Pg.	Size: (Dim. or Ac.)
Bounded By:	N.	S.	E.	W.

Date	Grantor (From)	Grantee (To)	D.B.	Pg.	Type	W.D. Cons.
11/24/64	Neath, Mrs. Eula Teague	Teague, Charles R	77	67	WD	---
5/23/66	Tatum, John	Teague, Charles	84	59B	WD	2 <sup>2B</sup> TRS
11/29/65	Neath, Mrs. Eula Teague	" "	82	104	WD	---
	City	G.M.D.	L.D.	L.L.	Dimensions	2.987 Acreage - 3- <del>Ac.</del>
	out		14			Return Deed Plat Comp. Used -210 -192 -174
	Subdivision		Block	Lot	Plat Book	Page
					2	330
Brief Legal Description: 1710c + of LL 227-228-241-242						
LD 14						
E/S Hwy 5						

23 20 - 290

Property Acquired From: **18**  
 Acct. No.


Photo Call No

**14N22** **18A**  
 Map Block Parcel

Date	Grantor (From)	Grantee (To)	D.B.	Pg.	Type	W.D. Cons
11/15/02	RIVER POINTE PARTNERS I, LLC	POPE PROPERTIES, LLC	5698	366	LTD W/P	1,350. <sup>00</sup>

City	G.M.D.	L.D.	L.L.	Dimensions	Acreage				
					Return	Deed	Plat	Comp.	Used
		14	227			1.58			1.16
Subdivision					Block	Lot	Plat Bk.	Page	

Brief Legal Description



Name On Return:	MAP OLD: 1424	BLOCK	PAR 037	SUB A
Name On Deed:	NEW: 1422		019	

14-24		37A
Map	Block	Parcel

Property Address:	Property Acquired From:
-------------------	-------------------------

Acquired By:	Deed Will	Approximate Date Acquired:	Recorded Yes No	D.B. Pg.	Size (Dim. or Ac.)
--------------	-----------	----------------------------	-----------------	----------	--------------------


Bounded By:	N.	E.	S.	E.	W.
-------------	----	----	----	----	----

Date	Grantor (From)	Grantee (To)	D.B.	Pg.	Type	W.D. Cons.
9/81	BRICKER, W. J. & HARRIS, T. DAVID	SALT, ODIE <sup>1/3 int.</sup>	311	570	W	13 <sup>50</sup> / <sub>100</sub>
3/86	BRICKER, W. J. & HARRIS, T. DAVID	SALT, DAVID <sup>2/3 int.</sup>	601	79	W	20 <sup>00</sup> / <sub>100</sub>

G.M.D. L.L. L.L. Dimensions Subdivision	Acreage				
	Return	Deed	Plat	Comp.	Used
Block	Lot	Plat Book	Page		
		13	61		

Brief Legal Description:

WITH OWNER'S REVIEW  
 DELETE 14-24  
 BRICKER & HARRIS  
 SALT, ODIE & DAVID



Name On Return:

Photo	Call No.
-------	----------

14-24		37A
Map	Block	Parcel

Name On Deed:


Property Address:

Property Acquired From:

Acquired By:	Deed Will	Approximate Date Acquired:	Recorded Yes No	D.B. Pg.	Size: (Dim. or Ac.)
--------------	-----------	----------------------------	-----------------	----------	---------------------

Bounded By:	N.	S.	E.	W.
-------------	----	----	----	----

Date	Grantor (From)			Grantee (To)		D.B.	Pg.	Type	W.D. Cons.	
1976	PETTIT, CLAUDE, JR.			PETTIT, CLAUDE, JR.		182	341	Deed under Power		
'77	PETTIT, CLAUDE, SR.			BAGWELL, JAMES R.		218	631	W	6 <sup>00</sup>	
10/80	BAGWELL, JAMES			HARRIS, I. DAVID & BRICKER, Wm. J.		297	238	W	10 <sup>00</sup>	
City		G.M.D.	L.D.	L.L.	Dimensions	Acreage				
			3	227	210x318x307	Return	Deed	Plat	Comp.	Used
Subdivision						Block	Lot	Plat Book	Page	
								13	61	
Brief Legal Description:										





Property Acquired From:
Acct. No.

Photo	Call No
-------	---------


14N22		20
Map	Block	Parcel

Date	Grantor (From)	Grantee (To)	D.B.	Pg.	Type	W.D. Cons
		HARRIS, I. DAVID <sup>2/3 INT.</sup>				
6/23/99	ATLANTA ESCROW AND EXCHANGE SERVICE, INC.	COCHRAN, MAC H. <sup>1/3 INT.</sup>	3718	32	LTP W/D	2 PARCELS 122.40
8/23/06	CHEROKEE COUNTY, GEORGIA	" " "	9088	157	DC	FR. 31 AC -0-

City	G.M.D.	L.D.	L.L.	Dimensions	Acreage 7.39 AC				
		14	227 242	7.7 AC	Return	Deed	Plat	Comp.	Used

Subdivision	Block	Lot	Plat Bk.	Page
		TRACTS VII, III, IV	47	53

Brief Legal Description




Property Acquired From:
Acct. No.

Photo	Call No
-------	---------


14-22		20
Map	Block	Parcel

Date	Grantor (From)	Grantee (To)	D.B.	Pg.	Type	W.D. Cons					
		HARRIS, I. DAVID <sup>2/3 INT.</sup>									
7/12/94	GALT, ODIE	JOHNSON, GEORGE H. BARTON, CHARLES C.	1873	327 328	QC W/D	-0- 33.00					
		McPHAIL, H. RAY									
6/18/97	JOHNSON, GEORGE H. BARTON, CHARLES C.	SECTIONS 103 1/4 SERVICES, INC. <del>INT.</del>	2746	39	LTD W/D	120.00					
	McPHAIL, H. RAY										
REC-623199 11/4/97	SECTION 103 SERVICES, INC.	ARANTA ESCROW AND EXCHANGE SERVICE, INC. <del>INT.</del>	3689	190	DUP	2 PARCELS 122.90					
	City	G.M.D.	L.D.	L.L.	Dimensions	Acreage	Return	Deed	Plat	Comp.	Used
			14	227 242	7.39 AC						
Subdivision						Block	Lot	Plat	Bk.	Page	
							TRACTS I, II, III	47		53	
Brief Legal Description *ADJUSTED ACREAGE PER 1994 DEEDS @ 10-21-94											



Name On Return:	MAP: 14-24	BLOCK:	PAR: 39	SUB:	14-24		39
Name On Deed:	NEW: 14-22		020	Call No:	Map	Block	Parcel
Property Address:	Property Acquired From:						
Acquired By:	Deed Will: _____	Approximate Date Acquired:	Recorded Yes No: _____	D.B. Pg.:	Size: (Dim. or Ac.)		
Bounded By:	N.	S.	E.	W.			

Date	Grantor (From)	Grantee (To)	D.B.	Pg.	Type	W.D. Cons.					
9/80	HENSON, LOUISE H.	HARRIS, I. DAVID & BRICKER, Wm. J.	291	429	W	22 <sup>50</sup>					
9/81	HARRIS, DAVID & BRICKER, Wm. J.	GALT, ODIE <sup>1/3 int.</sup>	311	570	W	13 <sup>50</sup> <small>1/4 Sect.</small>					
3/86	BRICKER, Wm. J.	HARRIS, I. DAVID <sup>2/3 int.</sup>	601	79	W	20 <sup>00</sup> <small>2 Sect.</small>					
City		G.M.D.	L.D.	L.L.	Dimensions	*9AC ± Acreage 7.58					
			14	227		Return	Deed	Plat	Comp.	Used	
				242							
Subdivision						Block	Lot	Plat Book	Page		
								6	47		
Brief Legal Description: * PARCEL 37A COMBINED PER OWNER & B.O.A.								13	601		
REQUEST: 1/6/94											



Ball Ground Hi-Way

Name On Return: Camton, GA.

Photo	Call No.
-------	----------

<u>14 24</u>		<u>39</u>
Map	Block	Parcel

10

Name On Deed: HENSON, Mrs. Louise H.

Property Address:

Property Acquired From:

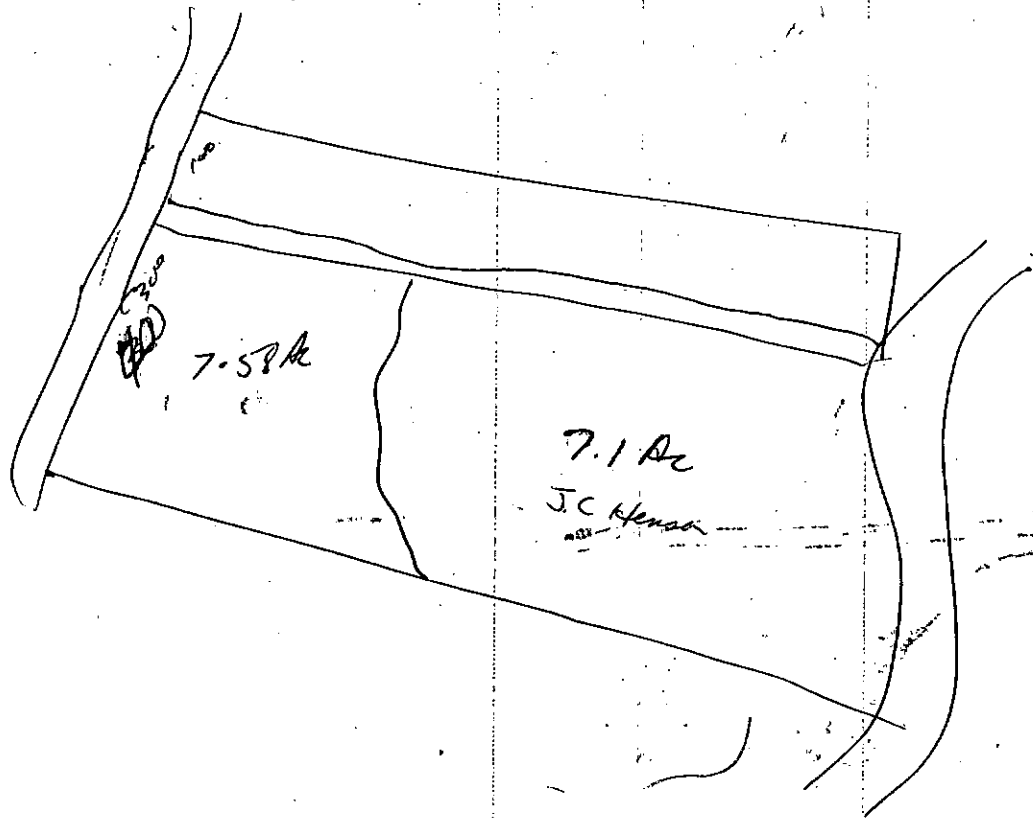
Acquired By:	Deed <input type="checkbox"/> Will <input type="checkbox"/>	Approximate Date Acquired:	Recorded Yes <input type="checkbox"/> No <input type="checkbox"/>	D.B. <input type="checkbox"/> Pg. <input type="checkbox"/>	Size: (Dim. or Ac.)
--------------	---	----------------------------	---	--	---------------------

Bounded By:	N.	S.	E.	W.
-------------	----	----	----	----

Date	Grantor (From)	Grantee (To)	D.B.	Pg.	Type	W.D. Cons.
<u>12/21/63</u>	<del>Teague Charles R.</del>	<del>Carnes Harry D.</del>	<u>71</u>	<u>575</u>	<u>W/D</u>	<u>—</u>
<u>8-20-71</u>	<u>CARNES, NANELLA</u>	<u>I. DAVID</u>	<u>115</u>	<u>545</u>	<u>w/d</u>	<u>-</u>
<u>7/20</u>	<del>Henson, Louise H.</del>	<del>HERRIS, [unclear]</del>				

City	G.M.D.	L.D.	L.L.	Dimensions	Acreage				
					Return	Deed	Plat	Comp.	Used
		<u>14</u>	<u>242</u>			<u>8.94</u>		<u>5</u>	<u>5</u>
Subdivision					Block	Lot	Plat Book	Page	

Brief Legal Description: East of <sup>227</sup> 242 LD14  
E/S Highway



5200

7.58 Ac

7.1 Ac

J.C. Hendon



Property Acquired From:
Acct. For

Photo	Call No
-------	---------

14N22	20A
Map	Block Parcel

SEE 8927-388 QC

Date	Grantor (From)	Grantee (To)	D.B.	Pg.	Type	W.D. Cons
4/21/99	HARRIS, I. DAVID	THE VIRGINIA A. HARRIS LIVING TRUST	3629	176	W/D	-0-
11/4/97	SECTION 1031 SERVICES, INC	ATLANTA ESCROW AND EXCHANGE SERVICE, INC	3689	190	W/D	2 PARCELS 122.40
6/83/99	ATLANTA ESCROW AND EXCHANGE SERVICE, INC	COCHRAN, MAC H.	3718	32	LTD W/D	2 PARCELS 122.40
2/25/05	THE VIRGINIA A. HARRIS LIVING TRUST	COCHRAN, MAC H.	7950	469	QC	-0-
9/19/05	COCHRAN, MAC H.	RPP CANTON, LLC	8248	411	LTD W/D	-0-

City	G.M.D.	L.D.	L.L.	Dimensions	Acreage
		14		227 X 1 AC	1.47 AC

Return	Deed	Plat	Comp.	Used

Subdivision	Block	Lot	Plat Bk.	Page
		TRACT A	13	61

Brief Legal Description	Parcel 20B (.41 AC) SPLIT OUT PER OWNER & TAX ASSESSORS REQUEST. 7/27/06 (Per 2006 appeal)	85-38
-------------------------	--	-------

REV 6/23/99

7-10

Property Acquired From:
Acct. No.

Photo	Call No
-------	---------


14-22		20A
Map	Block	Parcel

Date	Grantor (From)	Grantee (To)	D.B.	Pg.	Type	W.D. Cons
		JOHNSON, GEORGE H. BARTON, CHARLES C.				
		McPHAIL, H. RAY				
		<del>HARRIS, I. DAVID</del>				
1/25/96	HARRIS, I. DAVID	COCHRAN, MAC H.	2294	199	QC	-0-
1/25/96	" " "	" " "	2294	201	W/D	80. <sup>00</sup>
6/12/97	McPHAIL, H. RAY JOHNSON, GEORGE H. C. BARTON, CHARLES C.	SECTION 1031 SERVICES, INC.	2746	39	LTD W/D	120. <sup>00</sup>
City		G.M.D.	L.D.	L.L.	Dimensions	Acresage
			14	227		1.47 AC
			Return	Deed	Plat	Comp.
Subdivision			Block	Lot	Plat Bk.	Page
Brief Legal Description						


10

10












Name On Return:	MAP	BLOCK	PAR	SUB	14-24		37B
Name On Deed:	OLD: 1424		.037	B	Map	Block	Parcel
Property Address:	NEW: 1422		.021		Acquired From:		

Acquired By:	Deed Will	Approximate Date Acquired:	Recorded Yes No	D.B. Pg.	Size: (Dim. or Ac.)
Bounded By:	N.	S.	E.	W.	

Date	Grantor (From)	Grantee (To)	D.B.	Pg.	Type	W.D.Cons.
3/16/4	TEAGUE CHARLES R	CARNES LOUIE	73	22	W	2 <sup>20</sup>
7/85	(ESTATE) CARNES, LOUIE	BOUAXAY & CHAN, PHENG SAY	469	80	W	38 <sup>80</sup>
18/17/94	PHENG SAN CHAN, BOUAXAY &	CHAN, GINIE	1949	173	QC	-0-

City	G.M.D.	L.D.	L.L.	Dimensions	Acreage				
Subdivision	Block	Lot	Plat Book	Page	Return	Deed	Plat	Comp.	Used
		14	227			3.2k			3.2
			242						

Brief Legal Description:




Property Acquired From:
Acpt. No.

Photo	Call No
-------	---------

14N22		22
Map	Block	Parcel

Date	Grantor (From)	Grantee (To)	D.B.	Pg.	Type	W.D. Cons	
4/26/01	HENNA, LOUIS MA <sup>JE</sup> JR	LMHS PROPERTIES, LLC	4576	417 440	LD WB QC	1 PARCEL --	
<p><i>DELETE &amp; COMBINE WITH 34 TO SHOW ONE AVERAGE TRACT 2/8/02</i></p>							
City	C.D.	L.D.	L.L.	Dimensions	Acreage <i>4.04 AC</i>		
		14	227		Return	Deed	
Subdivision					Plat	Comp.	Used
			Block	Lot	Plat Bk.	Page	
Brief Legal Description							




Property Acquired From:
Acct. No.

Photo	Call No
-------	---------

14N22		22
Map	Block	Parcel

REC  
9/18/99

Date	Grantor (From)	Grantee (To)	D.B.	Pg.	Type	W.D. Cons	
?/?/98	CARNES, JERRY	MC FARLAND, CLYDE	3834	64	W/D	210. <sup>00</sup>	
9/18/99	TEAGUE, CHARLES	<del>25% Int.</del> CARNES, JERRY CARNES, JERRY MC FARLAND, CLYDE <del>75% Int.</del>	3834	66	W/D	200. <sup>00</sup>	
9/80/99	CARNES, JERRY	HENNA, LOUIS M. JR.	3834	<sup>100</sup> 79	QC W/D	480. <sup>50</sup>	
9/20/99	MC FARLAND, CLYDE	" " "	3834	87 83	QC W/D	510. <sup>20</sup>	
9/18/99	TEAGUE, CHARLES	" " "	3834	74	QC	-0-	
City		G.M.D.	L.D.	L.L.	Dimensions	Acreage 4.04	
			14	227		Return	Deed
						Plat	Comp.
						Used	
Subdivision					Block	Lot	Plat Bk. Page
Brief Legal Description							




Name On Return:	MAP OLD: 1424	BLOCK	PAR 045	SUB D	17-24	450
Name On Deed:	NEW: 1422		022			
Property Address:		Property Acquired From:				

Map	Block	Parcel
-----	-------	--------

Acquired By:	Deed Will	Approximate Date Acquired:	Recorded Yes No	D.B. Pg.	Size: (Dim. or Ac.)
Bounded By:	N.	S.	E.	W.	

Date	Grantor (From)	Grantee (To)	D.B.	Pg.	Type	W.D. Cons.
		TEAGUE, CHARLES	per Hwy		Shed "3"	
9-87	TEAGUE, CHARLES <sup>1/2 INT</sup>	CARNES, JERRY <sup>1/2 INT</sup>	667	197	GC	18.00
4/1/99	TEAGUE, CHARLES <sup>0.570 INT</sup>	CARNES, JERRY <sup>759 INT</sup>	3644	269	W/D	50.00
	City	G.M.D.	L.D.	LL.	Dimensions	Area
			14	227	*4.04 AC *4.121	67 AC
	Subdivision	Block	Lot	Plat Book	Page	
Brief Legal Description: <del>X</del> ADJUSTED ACREAGE PER 1999 DEED 3644-269 8/10/99						





Property Acquired From:  
Acct. No.


MAP BLOCK PAR SUB  
 OLD: 1424 045 B  
 NEW: 1422 023

1424 45B  
 Map Block Parcel

Date	Grantor (From)	Grantee (To)	D.B.	Pg.	Type	W.D. Cons
9/22/92	SECRETARY OF HOUSING & URBAN DEVELOPMENT	SMITH, ROBERT DAVID	1305	300	W	68.00
1/26/00	SMITH, ROBERT DAVID	HENNA, LOUIS M. JR.	4001	4	GC	250.00
4/26/01	HENNA, LOUIS M. JR.	LMHA PROPERTIES, LLC	4576	417 440	GC	PARCELS --

*DELETE & REMOVE WITH 34 TO CASE*  
*18/02*

City	G.M.E.	L.D.	B.L.	Dimensions	Acreage			
					Return	Deed	Plat	Comp. Used
		14	227					
Subdivision					Block	Lot	Plat Bk.	Page
							26	198
Brief Legal Description								




Property Acquired From:
Acct. No.

Photo	Call No
-------	---------

14-24		458
Map	Block	Parcel

Date	Grantor (From)	Grantee (To)	D.B.	Pg.	Type	W.D. Cons
7/84	NICHOLS, KENNETH, O	BUSBEE, MARK C.	429	377	W	35 <sup>10</sup>
11/84	BUSBEE, MARK	MORRISON, PETER SETH	429	378	W	45 <sup>00</sup>
11/84	MORRISON, PETER SETH <sup>1/2 int</sup>	KRAMER, MICHAEL J. <sup>1/2 int</sup>	429	474	W	22 <sup>30</sup>
1/88	KRAMER, MICHAEL J. & MORRISON, PETER SETH	DOLLY E. & ABERNATHY, FRED D.	687	159	W	53.00
2/4/92	DOLLY E. & ABERNATHY, FRED D. & GMAC MORTGAGE CORP. OF IOWA	GMAC MORTGAGE CORP. OF IOWA	1196	62	DUP	-0-
2/4/92	GMAC MORTGAGE CORP. OF IOWA	DEPT. OF HOUSING & URBAN DEVELOPMENT	1196	65	W	-0-
City		G.M.D.	L.D.	L.L.	Dimensions	Acreage
			14	227		
Subdivision			Block	Lot	Plat Bk.	Page
					26	198
Brief Legal Description						



Name On Return:

Photo	Call No.

14-24		45B
Map	Block	Parcel

Name On Deed: *PUCKETT, CHARLES E. & Sybil*

Property Address:

Property Acquired From:

Acquired By:	Deed <input type="checkbox"/> Will <input type="checkbox"/>	Approximate Date Acquired:	Recorded Yes <input type="checkbox"/> No <input type="checkbox"/>	D.B. <input type="checkbox"/> Pg. <input type="checkbox"/>	Size: (Dim. or Ac.)
--------------	---	----------------------------	---	--	---------------------

Bounded By:	N.	S.	E.	W.
-------------	----	----	----	----

Pac. 6-28-84

Date	Grantor (From)	Grantee (To)	D.B.	Pg.	Type	W.D. Cons.
<del>2-23-71</del>	<del>ARNES, JERRY</del>		111	562	W/D	<del>20 feet</del>


1972	PUCKETT, CHARLES E. & Sybil	Nichols, Kenneth O. <sup>Jewell</sup>	126	61	WD	6' 0" ?
------	-----------------------------	---------------------------------------	-----	----	----	---------

8/83	ELSON, JEWELL NICHOLS	NICHOLS, KENNETH O.	406	170	QC	5' 00"
------	-----------------------	---------------------	-----	-----	----	--------

City	G.M.D.	L.D.	L.L.	Dimensions	Acreage				
					Return	Deed	Plat	Comp.	Used
		14	227	110 x 200					

Subdivision	Block	Lot	Plat Book	Page

Brief Legal Description:




Property Acquired From: 14-  
 Acct. No. \_\_\_\_\_

MAP BLOCK PAR SUB  
 OLD: 1424 045 F  
 NEW: 1422 024

14-24		45F
Map	Block	Parcel

Date	Grantor (From)	Grantee (To)	D.B.	Pg.	Type	W.D. Cons					
7/87	Teague, Charles J	Cochran, Mac H.	640	315	Ind	8.50					
6/23/99	Cochran, Margie N.	Carmelo, Jenny	3778	030	Lmt. W/D	90.00					
9/20/99	CARNES, JERRY	HENNA, LOUIS M. JR.	3834	600 96	DC W/D	105.00					
9/18/99	TEAGUE, CHARLES J	" "	3834	74	DC	-0-					
4/26/01	HENNA, LOUIS M. JR	LMHJ PROPERTIES, LLC	4576	417 440	LTD W/D DC	+ PARCELS -0-					
City			G.M.D. L.L.D.		Dimensions		Acreage				
WITH 24 ACRES			14		22x		Return	Deed	Plat	Comp.	Used
Subdivision			Block		Lot		Plat Bk.		Page		
					TR 2		555		395		
Brief Legal Description											





Property Acquired From:
Acct. No.

Photo	Call No
-------	---------

14N22		25
Map	Block	Parcel

Date	Grantor (From)	Grantee (To)	D.B.	Pg.	Type	W.D. Cons
		1/2 INT. CARNES MRS. LOUIE				
2/1/99	TEAGUE, CHARLES	1/2 INT. CARNES, JERRY	3644	273	W/D	-0

City	G.M.D.	L.D.	L.L.	Dimensions	Acreage 8.96 ±				
		14	227		Return	Deed	Plat	Comp.	Used
			228						

Subdivision	Block	Lot	Plat Bk.	Page

Brief Legal Description



Name On Carnes, Jer  
 Return: Canton, Ga.  
 Name On  
 Deed:

MAP BLOCK PAR SUB  
 OLD: 1424 043  
 NEW: 1422 025

14-24		43
Map	Block	Parcel

Property Address: \_\_\_\_\_ Property Acquired From: \_\_\_\_\_

Acquired By: Deed \_\_\_\_\_ Will \_\_\_\_\_ Approximate Date Acquired: \_\_\_\_\_ Recorded Yes \_\_\_\_\_ No \_\_\_\_\_ D.B. \_\_\_\_\_ Pg. \_\_\_\_\_ Size: (Dim. or Ac.) \_\_\_\_\_


Bounded By: N. \_\_\_\_\_ S. \_\_\_\_\_ E. \_\_\_\_\_ W. \_\_\_\_\_

Date	Grantor (From)	Grantee (To)	D.B.	Pg.	Type	W.D. Cons.
9/19/63	Death, Mrs. Eula T	Carnes, Jerry & Louie	70	576	WD	—
5-8-71	Carnes, Jerry	Teague, Charles <sup>1/2</sup>	633	340	WD	-0-
		CARNES, Mrs. Louie <sup>1/2</sup>				

City	G.M.D.	L.D.	L.L.	Dimensions	B. 96 AC. Acreage <del>12.8</del>				
out		14	227 228		Return	Deed	Plat	Comp.	Used
					30			257	257

Subdivision	Block	Lot	Plat Book	Page

Brief Legal Description: 25 ac ± of LL 227 228  
 L.D. 14  
 w/s thru 5



Name On Return:	MAP OLD: 1424	BLOCK	PAR 045	SUB E	14-24	45E
Name On Deed:	NEW: 1422		026		Map	Block Parcel

Property Address:	Property Acquired From: 45C
-------------------	-----------------------------

Acquired By:	Deed Will	Approximate Date Acquired:	Recorded Yes No	D.B. Pg.	Size: (Dim. or Ac.)
--------------	-----------	----------------------------	-----------------	----------	---------------------


Bounded By:	N.	S.	E.	W.
-------------	----	----	----	----

Date	Grantor (From)	Grantee (To)	D.B.	Pg.	Type	W.D.Cons.
8/81	PRICE, WILLIAM	KELLEY, C.W.	309	876	W	3 <sup>00</sup>
6/5/02	KELLEY, C.W.	PARKER, MARILYN J. KELLEY, C.W.	5332	208	QC	-0-

City	G.M.D.	L.D.	L.L.	Dimensions	Acreage				
		14	227		Return	Deed	Plat	Comp.	Used
						6.7±			6.7±

Subdivision	Block	Lot	Plat Book	Page

Brief Legal Description:




Property Acquired From: 14-5  
 Acct. No.

MAP BLOCK PAR SUB  
 OLD: 1424 047 B  
 NEW: 1422 027

17-24  
 Map Block Parcel  
 47B

Date	Grantor (From)	Grantee (To)	D.B.	Pg.	Type	W.D. Cons	
1/83	CANTON TEXTILE PRECISION	HALLEY, GARLAND H.	338	309	CTD W/D	14/60	
8/7/97	HALLEY, GARLAND H.	HALLEY, GARLAND H. JR. & DONALD R.	3850	186	CORRECTIVE	-0-	
9/29/99	HALLEY, GARLAND H. JR.	HENNA, LOUIS M. JR.	3850	189	W/D	147.60	
4/26/01	HENNA, LOUIS M. JR.	LMH.J. PROPERTIES, LLC	4576	440	DC	+ PARCELS -0-	
<p>← AFTER WORKING 3 YEARS OF SPLIT FOR PARTS OF COVER'S PARTS OF SPARE NAMES - 1/02</p>							
City		G.M.D.	D.D.	Q.L.	Dimensions	Acreage	
		14	226	237		Return Deed Plat Comp. Used	
						7.30	7.30
Subdivision			Block	Lot	Plat Bk.	Page	
Brief Description							





Property  
 Acquired From: 46  
 Acct. No.


MAP BLOCK PAR SUB  
 OLD: 1424 046 D  
 NEW: 1422 028

14-24  
 Map Block Parcel  
 46D

Date	Grantor (From)	Grantee (To)	D.B.	Pg.	Type	W.D. Cons
1/84	ALEXANDER, FRANCIS	WEINBERG, GERRARD R	382	102	W	59 <sup>90</sup>
4/7/92	WEINBERG, GERRARD R	CHEROKEE FEDERAL BANK	1185	308	DUP	60. <sup>00</sup>
7/10/92	CHEROKEE FEDERAL BANK	TUCKER, STEPHEN D. SR.	1239	804	LTD W/D	59. <sup>00</sup>
1/11/00	TUCKER, STEPHEN D. SR.	HENNA LOUIS M. JR.	3975	244	LTD	2 TRACTS 145. <sup>00</sup>
4/26/01	HENNA LOUIS M. JR.	LOUISIANA PROPERTIES, LLC	4576	417 440	LTD W/D QC	PARCELS -0-

WITH 34 ACRES  
 ONE

City	G.M.D.	L.D.	I.L.	Dimensions	Acreage					
					Return	Deed	Plat	Comp.	Used	
			14	227			1.10		1.1	
Subdivision					Block	Lot	Plat Bk.	Page		
							23	151		
Brief Legal Description										




Property Acquired From: 14-15	MAP: 14-24	BLOCK	PAR: 46	SUB: E
Acct. No: 46A	NEW: 14-22		029	Call No

14-24		46E
Map	Block	Parcel

Date	Grantor (From)	Grantee (To)	D.B.	Pg.	Type	W.D. Cons		
5-87	Alexander, Frances W.	Cynthia Wright, Dustin T. E	624	468	W	60.00		
90	WRIGHT, DUSTIN D.	MOSS, GARRY T.	932	167	W	71.50		
1-28-94	MOSS, GARRY T.	MOSS, JESSICA K.	1734	325	W	-0-		
12/29/99	MOSS, GARRY T.	HENNA, LOUIS M. JR	3956	323 327	QC W/D	136.00		
1/11/00	TUCKER, STEPHEN D. SR	" "	3975	240	QC	-0-		
4/26/01	HENNA, LOUIS M. JR	UNHD PROPERTIES, LLC	4576	417 440	LTD W/D QC	+ PARCELS -0-		
CITY			G.M.D. L.D.		Dimensions		Acreage	
14			027		Return		Deed	
14			027		11			
Subdivision			Block		Lot		Plat Bk. Page	
Brief Legal Description								

*DO NOT  
WITH IN  
ONE*



Name On Return:	MAP OLD: 1424	BLOCK	PAR 046	SUB A	14.24		46A
Name On Deed:	NEW: 1422		030		Map	Block	Parcel

Property Address:	Property Acquired From:				
Acquired By:	Deed Will	Approximate Date Acquired:	Recorded Yes No	D.B. Pg.	Size: (Dim. or Ac.)
Bounded By:	N.	S.	E.	W.	

Date	Grantor (From)	Grantee (To)	D.B.	Pg.	Type	W.D. Cons.
1-4-73	HALEY, W. F.	ROLAND, Billy et al <sup>(see back)</sup>	135	475	W	5 <sup>00</sup>
3/81	ROLAND, Billy et al	ALEXANDER, FRANCES WRIGHT	380 382	762 96	W Indefinite	50

City	G.M.D.	L.D.	L.L.	Dimensions	Acreage 2.4 AC ±				
		14	227		Return	Deed	Plat	Comp.	Used
								4.5	4.5

Subdivision	Block	Lot	Plat Book	Page

Brief Legal Description:

Roland, Billy E.


Roland, Shirley J.

Mullinax, J.M.

' ' INEZ R.

WRIGHT, Mrs. Frances  
(Granddaughters)







MAP BLOCK PAR SUB  
 Name On Return: Pitts, H. Canton OLD: 1424 046  
 Name On Deed: NEW: 1422 031

14.24		46
Map	Block	Parcel


Property Address: \_\_\_\_\_ Property Acquired From: \_\_\_\_\_  
 Acquired By: Deed  Will  Approximate Date Acquired: \_\_\_\_\_ Recorded Yes  No  D.B. \_\_\_\_\_ Pg. \_\_\_\_\_ Size: (Dim. or Ac.) \_\_\_\_\_  
 Bounded By: N. \_\_\_\_\_ S. \_\_\_\_\_ E. \_\_\_\_\_ W. \_\_\_\_\_

Date	Grantor (From)	Grantee (To)	D.B.	Pg.	Type	W.D. Cons.
2/7/51	Vandiviere, H.G.	Pitts, H.S., Jr	20	497	WD	—
		PAYNE, ROSALINE	By	WILL		
4/24/96	<sup>ESTATE</sup> PITTS, HENRY S.	PAYNE, ROSALENE P.	2372	187	OC	—

City	G.M.D.	L.D.	L.L.	Dimensions	Acreage				
out in		14		<del>170x400</del> 210x330	Return	Deed	Plat	Comp.	Used
					<del>26</del>	<del>60</del>		<del>251</del>	<del>26</del>

Subdivision	Block	Lot	Plat Book	Page
5.59 AC				

Brief Legal Description: 26cc of L.L. 226. 227. 242. 243  
 LD14  
 w/3 Aug 5



Name On Return: Rt 6  
 Name On Deed: Whitfield

MAP BLOCK PAR SUB  
 OLD: 1424 046 B  
 NEW: 1422 032

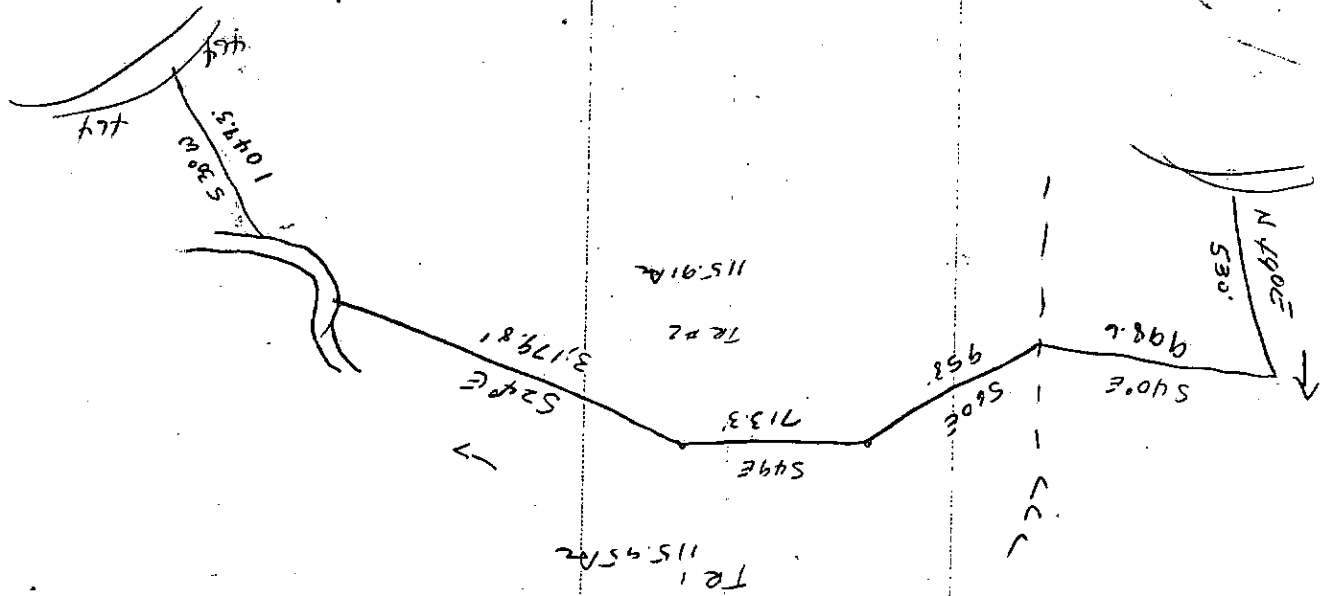
1424		46B
Map	Block	Parcel

Property Address:		Property Acquired From:			
Acquired By:	Deed Will	Approximate Date Acquired:	Recorded Yes ___ No ___	D.B. ___ Pg. ___	Size: (Dim. or Ac.)
Bounded By:	N.	S.	E.	W.	

Date	Grantor (From)	Grantee (To)	D.B.	Pg.	Type	W.D.Cons.
	<del>PITTS, J.S.</del>		<del>52</del>	<del>228</del>		
1972	<del>TURNER, K.K.</del> WHITFIELD, O. L. & Co	TURNER, K.K.	120	192	WD	600

City	G.M.D.	L.D.	L.L.	Dimensions	Acreage				
					Return	Deed	Plat	Comp.	Used
	792	14	227	* 11 AC ±				<del>18</del>	<del>18</del>
Subdivision					Block	Lot	Plat Book	Page	

Brief Legal Description: \* PER MR. TURNER, STATES HE OWNS 11 AC, ADJUSTED PER HIM & DEED & PLAT BROUGHT INTO OFFICE. 1/20/05




Name On Return:	MAP: 1424	BLOCK: 046	PAR: C	14-24		46C
Name On Deed:	NEW: 1422	F033	Co. No.	Map	Block	Parcel

Property Address:	Property Acquired From:				
Acquired By:	Deed Will	Approximate Date Acquired:	Recorded Yes <input checked="" type="checkbox"/> No	D.B. Pg.	Size: (Dim. or Ac.)
Bounded By:	N.	S.	E.	W.	

Date	Grantor (From)	Grantee (To)	D.B.	Pg.	Type	W.D. Cons.		
		Payne, Mrs. Rosaline	By will					
4/26/96	PITTS, HENRY <sup>ESTATE</sup>	PAYNE, ROSALENE P.	2312	187	QC	-0-		
2/6/02	PAYNE, ROSALENE P.	M.H.J. PROPERTIES LLC	5135	363	W/D	45.00		
	City	Subdivision	Dimensions	Acreage				
				Return	Deed	Plat	Comp.	Used
						.86		.86
				Block	Lot	Plat Book	Page	
						?	?	

Brief Legal Description:

WITH WORKSHEET 51114  
 AFTER DEED  
 CONEY




Property Acquired From:
Acct. No.:

Photo	Call No
-------	---------

14N22		34
Map	Block	Parcel

Date	Grantor (From)	Grantee (To)	D.B.	Pg.	Type	W.D. Cons
		LMHS PROPERTIES, LLC				
2/6/02	PAYNE ROSALENE P. POST, BUCKLEY,	" " "	5135	363 360	W/D	FOR .61 AC 45.00
3/20/03	SCHUH & JERNIGAN, INC	" " "	6003	423	Q/C	-

City	G.M.D.	L.D.	L.L.	Dimensions	Acreage	Return	Deed	Plat	Comp.	Used
<del>43.4 AC</del>			226	<del>0.000000</del>						
<del>42 AC</del>		14	227	<del>0.000000</del>						
			228	<del>44.75 AC</del>						
Subdivision					Block	Lot	Plat	Bk.	Page	
*** PARCEL 14N22B-46 COMBINED AFTER WORKING 2002 DEED 5399-378. 11/13/02 *** SEE OVER FOR ACREAGE.								99	151	
Brief Legal Description										
14N22B-37, 38, 38A, 39, 40, 41, 42, 43, 44, 45, 48, 50, 51, 52, 53, 54 COMBINED TO SHOW ONE ACREAGE TRACT. 2/8/02. *** PARCEL 33 COMBINED E. 61 AC ADDED FROM PARCEL 31 PER 2002 DEEDS 5135-360 & 363. R 22/02										






Property Acquired From:
Acct. No.

Photo	Call No
-------	---------

14-22		34
Map	Block	Parcel

Date	Grantor (From)	Grantee (To)	D.B.	Pg.	Type	W.D. Cons
11/31/94	JOHN F. THOMPSON, JANE WARE	THOMPSON FAMILY TRUST	1734	234	W	-0-
4/28/99	THOMPSON FAMILY TRUST	THOMPSON FAMILY TRUST - B.	3164D	106	TRUST'S DEED	-0-
6/2/00	THE THOMPSON FAMILY TRUST - B	HENNA, LOUIS M. JR.	4165	154 150	TRUST'S DEED	QC 50 1057.-
7/19/00	HENNA, LOUIS M. JR	LMH J PROPERTIES, LLC	4232	133 129	LTP W/D	QC -0-
4/24/01	" " "	" " "	4576	440	QC	+ PARCELS -0-

City	G.M.D.	L.D.	L.L.	Dimensions	Acreage	Return	Deed	Plat	Comp.	Used
		14	226	*** 19.98 AC	<del>28.4 AC</del>					
			227	*** 20.7 AC	23.5					235
Subdivision	Block	Lot	Plat Bk.	Page						
			8	124						
Brief Legal Description										
* ADJUSTED ACREAGE PER 2000 DEED 4165-150. 8/22/00										
** PARCEL 27 COMBINED AFTER WORKING SPLIT FOR 34A (11.22 AC) SINCE THEY WERE IN										
SAME NAME 2/7/02 *** ACREAGE REMAINING AFTER SPLIT FOR 34A. 2/7/02										



Name On Return:	MAP: 14-24	BLOCK: 1	PAR: 47	SUB: A	14-24		47A
Name On Deed:	NEW: 14-22		034	Call No.	Map	Block	Parcel

Property Address: \_\_\_\_\_ Acquired From: \_\_\_\_\_

Acquired By: Deed  Will  Approximate Date Acquired: \_\_\_\_\_ Recorded Yes  No  D.B. \_\_\_\_\_ Pg. \_\_\_\_\_ Size: (Dim. or Ac.) \_\_\_\_\_

Bounded By: N. \_\_\_\_\_ S. \_\_\_\_\_ E. \_\_\_\_\_ W. \_\_\_\_\_

Date	Grantor (From)	Grantee (To)	D.B.	Pg.	Type	W.D. Cons.
10-2-73	LANDRUM, Pierce L.	TATAM, JOHNNY	149	245	W	23 <sup>50</sup>
12-6-73	TATAM, JOHNNY	WARE, Doris	154	180	W	51 <sup>70</sup>
2/83	WARE, DORIS M.	THOMPSON, JOHN F. & JUNE W.	339	566	W	51 <sup>70</sup>

City	G.M.D.	L.D.	L.L.	Dimensions	Acreage				
	792	14	326 327		Return	Deed	Plat	Comp.	Used
						23.5	23.5		23.5
Subdivision					Block	Lot	Plat Book	Page	
							8	124	

Brief Legal Description:

\_\_\_\_\_

\_\_\_\_\_

44.75 AC ±

- 0.24 AC FOR PARCEL 34B

35.51 AC ±

- 10.21 AC FOR PARCEL 34C

25.3 AC ±

- 0.61 AC SP TO 31

24.69 AC

- 2.18 AC FOR PARCEL 34D

22.51 AC ±

- 8.35 AC FOR P/Ls Per 2007 DEED

~~14.16 AC~~ AS OF 1/17/08  
10/18-18/1

16.52 AC PER PLAT 99-151  
CORRECTED 1/29/08

Property  
 Acquired From: **34**  
 Acct. No.

Photo      Call No


**14N22**      **34A**  
 Map      Block      Parcel

Date	Grantor (From)	Grantee (To)	D.B.	Pg.	Type	W.D. Cons
11/14/01	LMHS PROPERTIES, LLC	PERRIN REAL ESTATE INVESTMENTS, LLC d/b/a CHEROKEE COUNTY TOYOTA	5927 4888	2916 122	LTD W/D	3,708. <sup>20</sup>

City	G.M.D.	L.D.	L.L.	Dimensions	Acreage				
		14	226 227		Return	Deed	Plat	Comp.	Used
						11.22			11.22

Subdivision	Block	Lot	Plat Bk.	Page

Brief Legal Description



Property Acquired From: <b>3A</b>
Acct. No.

Photo	Call No
-------	---------


<b>14N22</b>		<b>34B</b>
Map	Block	Parcel

Date	Grantor (From)	Grantee (To)	D.B.	Pg.	Type	W.D. Cons
5/14/03	LMH J PROPERTIES, LLC	H/A PROPERTIES, LLC	6147	431	WD	0

City	G.M.D.	L.D.	L.L.	Dimensions	Acreage				
					Return	Deed	Plat	Comp.	Used
		14	227			9.24			9.24

Subdivision	Block	Lot	Plat Bk.	Page

Brief Legal Description






Property Acquired From: 34
Acct. No.

Photo	Call No
-------	---------

14N22		34C
Map	Block	Parcel

Date	Grantor (From)	Grantee (To)	D.B.	Pg.	Type	W.D. Cons
3/17/03	LMHJ PROPERTIES, LLC	LMHJ CHEVROLET, LLC.	6147	434	WD	0
6/23/04	LMHJ CHEVROLET, LLC	ARGONAUT HOLDINGS, INC.	7175	74	WD	9,652 <sup>00</sup>
6/27/06	ARGONAUT HOLDINGS, INC.	250 LIBERTY, LLC	8886	302	WD	3,500 <sup>00</sup>

City	G.M.D.	L.D.	L.L.	Dimensions	Acreage				
					Return	Deed	Plat	Comp.	Used
		14	227			10.21			10.21
Subdivision					Block	Lot	Plat	Bk.	Page
Brief Legal Description									



Property Acquired From: <b>34</b>
Acct. No.


Photo	Call No

<b>14N22</b>		<b>34D</b>
Map	Block	Parcel

Date	Grantor (From)	Grantee (To)	D.B.	Pg.	Type	W.D.Cons
5/28/04	LMH J PROPERTIES, LLC	BANK OF NORTH GEORGIA	7118	45	WD	1,575 <sup>±</sup>

City	G.M.D.	L.D.	L.L.	Dimensions	Acreage				
					Return	Deed	Plat	Comp.	Used
		<b>14</b>	<b>227</b>			<b>2.18</b>			<b>2.18</b>
Subdivision					Block	Lot	Plat Bk.	Page	

Brief Legal Description



Name On: Landrum, P.  
 Return: Canton, Ga.  
 Name On:  
 Deed:

MAP BLOCK PAR SUB  
 OLD: 1424 047  
 NEW: 1422 035

14-24		47
Map	Block	Parcel

Property Address: \_\_\_\_\_ Property Acquired From: \_\_\_\_\_

Acquired By: Deed Will \_\_\_\_\_ Approximate Date Acquired: \_\_\_\_\_ Recorded Yes No \_\_\_\_\_ D.B. Pg. \_\_\_\_\_ Size: (Dim or Ac.) \_\_\_\_\_

Bounded By: N. \_\_\_\_\_ S. \_\_\_\_\_ E. \_\_\_\_\_ W. \_\_\_\_\_

Date	Grantor (From)	Grantee (To)	D.B.	Pg.	Type	W.D.Cons.
2/1/51	Pitts, H.S. Jr	Landrum, Pierce	20	501	D	—
2/17/54	Ford, Willie	" "	31	45	W	—
2/21/73	Landrum, Pierce Co.	Tatum, Johnny	149	245	W	2250

City	G.M.D.	L.D.	L.L.	Dimensions	1AC Acreage				
out in		11			Return	Deed	Plat	Comp.	Used
					31	25		25	25

Subdivision	Block	Lot	Plat Book	Page

Brief Legal Description: 25 ac of LL 226-227 L014  
 JST Hany 6

13  
Real Dis. A.

Name On Return:	MAP OLD: 1424	BLOCK 048	PAR A	SUB A	14-24		48A
Name On Deed:	NEW: 1422	L 036			Map	Block	Parcel


Property Address:	Property Acquired From:				
Acquired By:	Deed Will	Approximate Date Acquired:	Recorded Yes No	D.B. Pg.	Size: (Dim. or Ac.)
Bounded By:	N.	S.	E.	W.	

Date	Grantor (From)	Grantee (To)	D.B.	Pg.	Type	W.D. Cons.
7-3-75	ROLAND, C. E.	ROLAND, RANDALL	182	527	W	2 <sup>30</sup>

City	G.M.D.	L.D.	L.L.	Dimensions	Acreage				
	792	14	226	*2.38 AC	Return	Deed	Plat	Comp.	Used


Subdivision	Block	Lot	Plat Book	Page
			11	72

Brief Legal Description: *\*ADJUSTED ACREAGE PER 2001 DEED 4824-179, 12/13/01*









Name On Return:	MAP	BLOCK	PAR	SUB	14-24	48	1B
Name On Deed:	NEW: 14-22	Photo	Call No		037		


14-24		48B
Map	Block	Parcel

Property Address:	Property Acquired From:				
Acquired By:	Deed Will	Approximate Date Acquired:	Recorded Yes No	D.B. Pg.	Size (Dim. or Ac.)
Bounded By:	N.	S.	E.	W.	

Date	Grantor (From)	Grantee (To)	D.B.	Pg.	Type	W.D. Cons.
2/81	WRIGHT, FRANCES	ROLAND, TIMOTHY & THERESA <sup>1/2 int</sup>	299	444	W	1 <sup>00</sup>
9-2-94	ROLAND, TIM	ROLAND, DELORES <sup>1/2 int</sup>	1919	095	W	-0-
12/29/95	ROLAND, THERESA <sup>estate</sup> D.	ROLAND, TIMOTHY C. <sup>1/2 int</sup>	2314	71e	DC	-0-

City	G.M.D.	L.D.	L.L.	Dimensions	Acreage				
		14	224		Return	Deed	Plat	Comp.	Used
						1.07			1.07
Subdivision					Block	Lot	Plat Book	Page	

Brief Legal Description: Roland Theresa Estate 1/2 int ;  
 Roland, Delores 1/2 int.



Name On Wright, Tro  
Return: Canton, Ga.

MAP BLOCK PAR SUB  
OLD: 1424 048

14-24		48
Map	Block	Parcel

Name On  
Deed:

NEW: 1422 038

Property  
Address:

Property  
Acquired From:

Acquired Deed \_\_\_\_\_  
By: Will \_\_\_\_\_

Approximate  
Date Acquired:

Recorded  
Yes \_\_\_\_\_ No \_\_\_\_\_

D.B. \_\_\_\_\_ Pg. \_\_\_\_\_

Size:  
(Dim. or Ac.)

Bounded  
By:

N.

S.

E.

W.


Date	Grantor (From)	Grantee (To)	D.B.	Pg.	Type	W.D. Cons.
7/4/65	Mullinax, J.M. & Fnez	Wright, Troy & Frances	28	114	WD	—
19-5-70	ROLAND, C.E.		108	118	w/d	—
		Alexander, Fran (1991 return)				

City	G.M.D.	L.D.	L.L.	Dimensions	Acreage <del>1.93</del> 1.9301				
					Return	Deed	Plat	Comp.	Used
out		14	226	*1.56 AC	1			3±	3

Subdivision	Block	Lot	Plat Book	Page

Brief Legal Description: ~~ADJUSTED~~ ADJUSTED ACREAGE PER 2001 DEED 4824 175. 12/13/01

5



Name On Return: *CANTON*

MAP BLOCK - PAR SUB-  
 OLD: 1424 1054  
 NEW: 1422 039

<i>14-24</i>		<i>54</i>
Map	Block	Parcel

15

Name On Deed:

Property Address: \_\_\_\_\_ Property Acquired From: \_\_\_\_\_

Acquired By: \_\_\_\_\_ Deed Will \_\_\_\_\_ Approximate Date Acquired: \_\_\_\_\_ Recorded Yes \_\_\_\_\_ No \_\_\_\_\_ D.B. \_\_\_\_\_ Pg. \_\_\_\_\_ Size (Dim. or Ac.) \_\_\_\_\_

Bounded By: N. \_\_\_\_\_ S. \_\_\_\_\_ E. \_\_\_\_\_ W. \_\_\_\_\_


Date	Grantor (From)	Grantee (To)	D.B.	Pg.	Type	W.D.Cons.
		<i>Worley, Clyde</i>				
		<i>No deed found</i>				

'82 Tax Return: \_\_\_\_\_  
 Worley, Elree Mrs.  
*From Fielding*

City	G.M.D.	L.D.	L.L.	Dimensions	Re Calc. Plat Acreage <i>10 AC ±</i>				
					Return	Deed	Plat	Comp.	Used
		<i>14</i>	<i>226 227 242 243</i>					<i>10</i>	<i>16</i>

Subdivision	Block	Lot	Plat Book	Page

Brief Legal Description: *10 ac ± of LL 226, 227, 242, 243*  
*L.D.C.*  
*of PH map 5*





Property Acquired From: 14  
 Acct. No.

MAP BLOCK PAR SUB  
 OLD: 1424 055 D  
 NEW: 1422 040


55D  
 14-24  
 Map Block Parcel

Date	Grantor (From)	Grantee (To)	D.B.	Pg.	Type	W.D. Cons
9/83	CANTON TEXAS	SPEARS, James C.	368	476	LTD W/D	24 <sup>10</sup>
9/91	SPEARS, JAMES C.	SPEARS, HELEN	1057	289	QC	-0-

DELETE WITH 14-24 PER OWNER W/ D.A. OFFICE REQUEST. 9/15/93

City	S.M.D.	L.D.	L.L.	Dimensions	Acreage				
		14	226		Return	Deed	Plat	Comp.	Used
						9.62			9.62
Subdivision					Block	Lot	Plat	Bk.	Page

Brief Legal Description



Property  
 Acquired From: 14-  
 Acct. No.

MAP BLOCK PAR SUB  
 OLD: 1424 050 A  
 NEW: 1422 041


14-24 50A  
 Map Block Parcel

Date	Grantor (From)	Grantee (To)	D.B.	Pg.	Type	W.D. Cons
		CANTON TEXTILE MILLS				
10/25		J. M. &	490	643	W.D.	- 0
10/83	CANTON, TEXTILE MILLS	MULLINAX, INEZ	372	213	W.D.	13 <sup>00</sup>

DELETED  
 WITH 14-24-50  
 PER B.O.A.  
 OFFICE  
 3/7/94

City	G.M.D.	L.D.	L.L.	Dimensions	Acreage				
					Return	Deed	Plat	Comp.	Used
		14	226						5.18 ac.
Subdivision					Block	Lot	Plat Bk.	Page	

Brief Legal Description *OCT 28, 1983 This parcel N.O.D. In 82 tax & 83 tax due to bankruptcy court order, for sale of property.*



Property Acquired From:
Acct. No.

Photo	Call No
-------	---------


14N22		42
Map	Block	Parcel

Date	Grantor (From)	Grantee (To)	D.B.	Pg.	Type	W.D. Cons
		MULLNAX, INEZ R.				
9/13/01	ROLAND, RANDALL E. <sup>CAROL T.</sup>	" " "	4824	177	WSP	FOR .008 AC -0

City	G.M.D.	L.D.	L.L.	Dimensions	Acreage				
					Return	Deed	Plat	Comp.	Used
		14		2210 *12.69 AC					

Subdivision	Block	Lot	Plat Bk.	Page

Brief Legal Description



Name On Mullinax,  
Return: Canton, Ga.

MAP BLOCK PAR SUB  
OLD: 1424 050

14-24		50
Map	Block	Parcel

Name On  
Deed:

NEW: 1422 042

Property Address:

Property Acquired From:

Acquired By: Deed Will Approximate Date Acquired: Recorded Yes No D.B. Pg. Size: (Dim. or Ac.)

Bounded By: N. S. E. W.

Date	Grantor (From)	Grantee (To)	D.B.	Pg.	Type	W.D. Cons.
11/23/60	Rolando C. E.	Mullinax, J. M. & Mrs. Inez R	54	249	WD	
10/25			490	643	60	0
8/3/64	Wright, Troy & Mrs. Frances	Mullinax, J. M. & Inez	74	679	WD	
			83	575	WD	

City	G.M.D.	L.D.	L.L.	Dimensions	Acreage	Return	Deed	Plat	Comp	Used
out		14	226	4.77 AC ±	3.3	3				
Subdivision				**12.69 AC	Block	Lot	Plat Book	Page		

Brief Legal Description: Part of L.L. 226 L 014 Parcel 14-24-50A COMBINED PER B.O.A. OFFICE 3-7-94 Parcel 43 COMBINED PER 2001 DEED 4824-173 LEGAL COVERS BOTH PARCELS AS ONE TRACT. 12/13/01

\* From Field 1540




Name On Return: **Roland, C.E. Canton, Ga.**  
 Name On Deed: \_\_\_\_\_  
 MAP - BLOCK PAR SUB.  
 OLD: 1424 052  
 NEW: 1422 043

14-24  
 Map Block Parcel  
 52

Property Address: \_\_\_\_\_  
 Property Acquired From: **DEED 4824-173**  
 Acquired By: Deed Will \_\_\_\_\_  
 Approximate Date Acquired: \_\_\_\_\_  
 Recorded Yes No \_\_\_\_\_ Pg. \_\_\_\_\_  
 Size: (Dim. or Ac.) \_\_\_\_\_  
 Bounded By: N. S. E. W.

Date	Grantor (From)	Grantee (To)	D.B.	Pg.	Type	W.D.Cons.
12/24/55	Frank W. Williams	Roland C.E.	47	522	WD	—
8/90	Roland C.E. & Bessie M.	Roland, Bessie M.	894	7	EX/D	0
4/35/99	Roland, Bessie Mae	Mullinax, W. R.	3711	97	EX'S DEED	0
City		G.M.D.	L.D.	LL	Dimensions	Acreage
10					3.96+	8.8 AC
Subdivision		Block	Lot	Plat Book	Page	
42 PER						
WHICH						
Brief Legal Description		5.0 ± LL 22.6 LD 14				
		DATE 12/11/11				
		DATE 4/11/11				




Property	MAP	BLOCK	PAR	SUB
Acquired From: 140	OLD: 1424		052	E
Acct. No.	NEW: 1422		044	

1424		52E
Map	Block	Parcel

Date	Grantor (From)	Grantee (To)	D.B.	Pg.	Type	W.D. Cons
8/90	ROLAND, C.E. <sup>ESTATE</sup>	ROLAND, J.E.	894	6	EX	<del>600</del>
7/21/95	ROLAND, RANDALL	" "	2135	195	W/D	FOR .11 AC.
10/11/95	ROLAND, J.E. <sup>OWNER</sup>	ROLAND, SYLVIA J.E.	2206	227	W/D	-0-
<p>DELETE 48 PER 1/23/98.</p> <p>WITH REQUEST</p>						

City	G.M.D.	L.D.	L.L.	Dimensions	Acreage .55 AC .66 AC			
		14	226		Return	Deed	Plat Comp.	Used
					237			
	Subdivision				Block	Lot	Plat Bk.	Page
							39	117

Brief Legal Description: ~~EXACT LOCATION EST?~~



Property Acquired From:	MAP --- BLOCK --- PAR. --- SUB ---				
Acct. No.	<table border="1"> <tr> <td>OLD: 1424</td> <td>053</td> </tr> <tr> <td>NEW: 1422</td> <td>045</td> </tr> </table>	OLD: 1424	053	NEW: 1422	045
OLD: 1424	053				
NEW: 1422	045				


1424		53
Map	Block	Parcel

Date	Grantor (From)	Grantee (To)	D.B.	Pg.	Type	W.D. Cons
		ROLAND, RANDALL E.				
2/91	ROLAND, J.E.	" " "	946	204	LS	FR. 76AC 5.00

City	G.M.D.	L.D.	L.L.	Dimensions	Acreage	Return	Deed	Plat	Comp.	Used
		14	226	2.6 AC. ±	3.11 AC. ±, 3 AC. ±					

Subdivision	Block	Lot	Plat Bk.	Page

Brief Legal Description



Name On Deed: Roland, Randall  
 Return: Canton, Ga. R-3

2-142 115  
 Photo Call No.

Map Block Parcel  
 16 53

Name On Deed:

Property Address:

Property Acquired From:

Acquired By: Deed Will Approximate Date Acquired: Recorded Yes No D.B. Pg. Size (Dim. or Ac.)

Bounded By: N. S. E. W.


Date	Grantor (From)	Grantee (To)	D.B.	Pg.	Type	W.D. Cons.
4/18/67	Roland, R.C.F.	Roland, Randall	90	509	WD	—
1/76	" "	" "	191	700	C/W	—
			4/19	204	W	500

City	G.M.D.	L.D.	LL.	Dimensions	Acreage				
					Return	Deed	Plat	Comp.	Used
out		14	226	100'x165'	1				

Subdivision	Block	Lot	Plat Book	Page
			26	136


Brief Legal Description: For 86 for parcel 52D Combined per request.

OFF # 11/15










Property Acquired From:	MAP -- BLOCK -- PAR -- SUB
Acct. No.	OLD: 1424 049 NEW: 1422 046

14-24		49
Map	Block	Parcel

REC-1-17-91

Date	Grantor (From)	Grantee (To)	D.B.	Pg.	Type	W.D. Cons
12/83	EQUITABLE RELOCATION MANAGEMENT CORP.	FORREST L. JR. SAWYER, SHEREE F.	378	620	LTD W	1.00
12/29/95	SHEREE F. SAWYER, FORREST L. JR.	STEPHANIE A. BETTIS, RANDALL R.	2280	56	W/D	57.50
5/1/01	STEPHANIE A. BETTIS, RANDALL R.	ROLAND, TIM	4604	222	DUP	166.10
3/3/04	DELORES B. ROLAND, TIM	DELORES B. ROLAND, TIMOTHY C.	6993	447	G/C	0

City	G.M.D.	L.D.	L.L.	Dimensions	Acreage				
		14	226	*1.42 AC	Return	Deed	Plat	Comp.	Used
Subdivision					Block	Lot	Plat Bk.	Page	
Brief Legal Description					* ADJUSTED ACREAGE PER 2001 DEED 4824-182. 12/13/01				



Name On Return:

Photo	Call No.

14-24	4	49
Map	Block	Parcel

Name On Deed:

Property Address:

Property Acquired From:

Acquired By:	Deed Will	Approximate Date Acquired:	Recorded Yes No	D.B. Pg.	Size: (Dim. or Ac.)
--------------	-----------	----------------------------	-----------------	----------	---------------------

Bounded By:	N.	S.	E.	W.
-------------	----	----	----	----


Date	Grantor (From)	Grantee (To)	D.B.	Pg.	Type	W.D. Cons.
4/81	FLETCHER, CAROLYN F.	JOEL RICKY & FOWLER, DANNA H.	330 303	305 758	Contract W	5 <sup>90</sup>
9/82	JOEL R. FOWLER, DANNA H.	JONES, RICHARD D.	330	306	W	58 <sup>90</sup>
?	JONES, RICHARD D.	EQUITABLE RELOCATION MANAGEMENT CORP.	367	366	W	-0-

City	G.M.D.	L.D.	L.L.	Dimensions	Acreage				
		14	226		Return	Deed	Plat	Comp.	Used
									15

Subdivision	Block	Lot	Plat Book	Page

Brief Legal Description:

Case 9-23-83



Name On Return: Wright, Dennis  
Canton, Ga. R-3

2-147 118  
Photo Call No.

14-24 49  
Map Block Parcel

Name On Deed:

Property Address:

Property Acquired From:

Acquired By: Deed Will Approximate Date Acquired: Recorded Yes No D.B. Pg. Size: (Dim. or Ac.)


Bounded By: N. S. E. W.

Date	Grantor (From)	Grantee (To)	D.B.	Pg.	Type	W.D. Cons.
11/30/67	Wright, Troy & Francis	Wright, Dennis	93	435	WD	
10/78	WRIGHT, DENNIS	STEPHEN H. FLETCHER, CAROLYN F.	330	304	Conveyance	
4/81	FLETCHER, STEPHEN H.	FLETCHER, CAROLYN F.	248	622	W	42 <sup>00</sup>
			303	757	W	-0-

City	G.M.D.	L.D.	L.L.	Dimensions	Acreage				
out					Return	Deed	Plat	Comp.	Used
		14	226		2			1±	1±

Subdivision	Block	Lot	Plat Book	Page

Brief Legal Description: 1c ±, PLL 226 LD 14  
 [Signature]






Property Acquired From: 526	MAP OLD: 1424	BLOCK	PAR 052	SUB C	14-24		52C
Acct. No.	NEW: 1422		047		Map	Block	Parcel

Date	Grantor (From)	Grantee (To)	D.B.	Pg.	Type	W.D. Cons			
7/83	ROLAND, J. E.	ROLAND, JEFF	600 362	40 1	QCD W	-0- -0-			
4/90	ROLAND, JEFF	ROLAND, J. E.	8104	1053	W	-0-			
1/8/03	ROLAND, SYLVIA	ROLAND, VIVIAN E.	5950	376	WP	-0-			
8/27/04	<sup>ESTATE</sup> ROLAND, SYLVIA MARY	MOORE, KRISTY ROLAND	8019	405	EXIS DEED	-0-			
City		G.M.D.	V.D.	L.L.	Dimensions	Acreage			
			14	226		Return Deed Plat Comp. Used			
Subdivision						Block	Lot	Plat Bk.	Page
							PARCEL 2	74	58
Brief Legal Description									

REC  
21-05



PART

74-58

PROPERTY SURVEY FOR  
INEZ ROLAND MULLINAX  
BY THIS FIRM  
DATED SEPT. 4, 2001

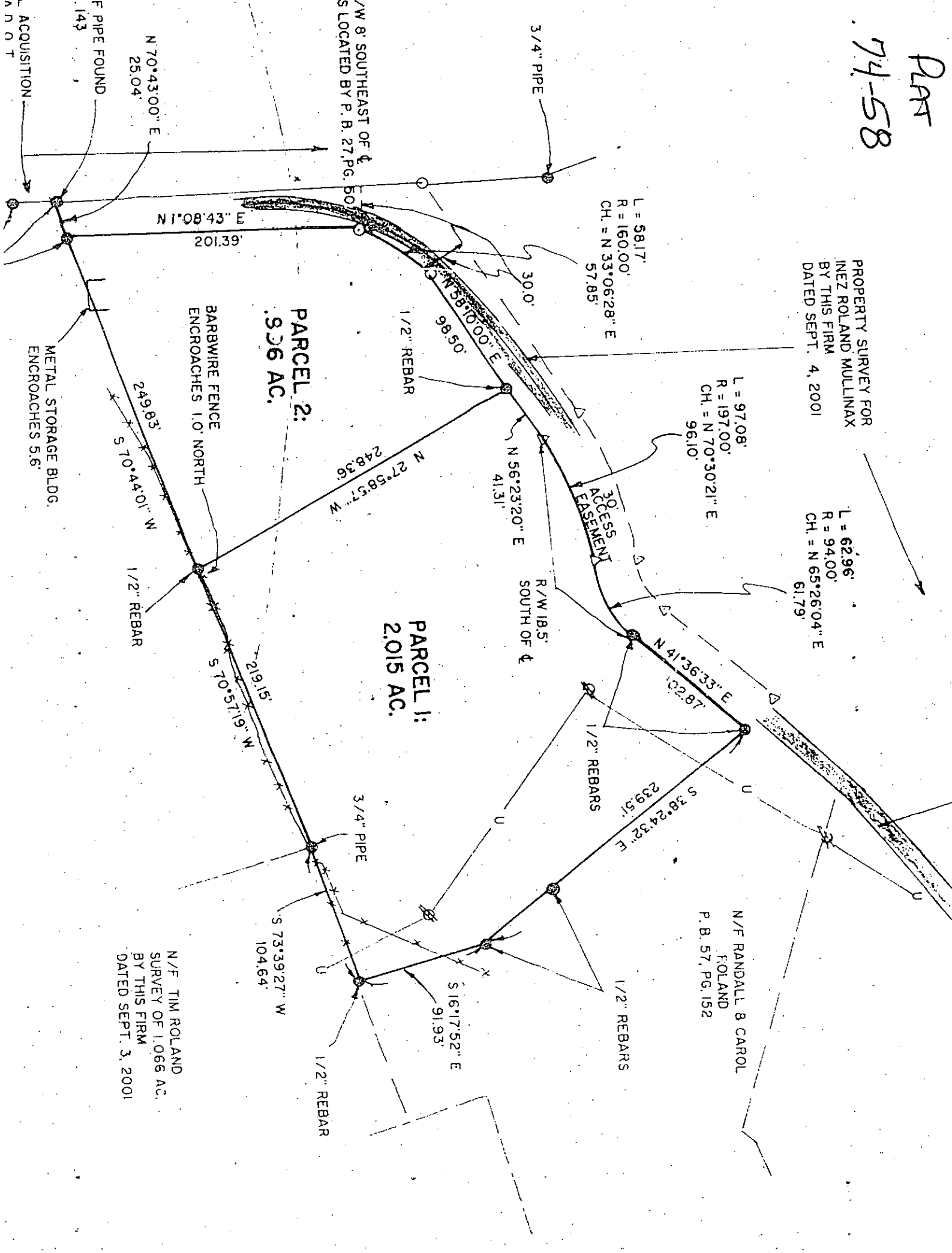
L = 62.96'  
R = 94.00'  
CH. = N 65° 26' 04" E  
61.79'

N/F RANDALL & CAROL  
FOLAND  
P. B. 57, PG. 152

L = 58.17'  
R = 160.00'  
CH. = N 33° 06' 28" E  
57.85'

L = 97.08'  
R = 197.00'  
CH. = N 70° 30' 21" E  
96.10'

L = 58.17'  
R = 160.00'  
CH. = N 33° 06' 28" E  
57.85'



PARCEL 2:  
.936 AC.

PARCEL 1:  
2.015 AC.

N/F TIM ROLAND  
SURVEY OF 1.066 AC.  
BY THIS FIRM  
DATED SEPT. 3, 2001

ACQUISITION  
143

N 70° 43' 00" E  
25.04'

N 1° 08' 43" E  
201.39'

BARBIRE FENCE  
ENCROACHES 1.0' NORTH

METAL STORAGE BLDG.  
ENCROACHES 5.6'

249.83'  
S 70° 44' 01" W

1/2" REBAR

219.15'  
S 70° 57' 19" W

S 73° 39' 27" W  
104.64'

1/2" REBAR

3/4" PIPE

S 16° 17' 52" E  
91.93'

R/W 18.5'  
SOUTH OF

1/2" REBAR

5 38° 24' 32" E  
239.51'

1/2" REBAR

N 41° 36' 33" E  
102.87'

30' ACCESS  
EASEMENT

N 56° 23' 20" E  
41.31'

N 27° 58' 57" W  
248.36'


1/2" REBAR

N 38° 10' 00" E  
98.50'

3/4" PIPE

300.0'

1/4" W 8' SOUTHEAST OF  
S LOCATED BY P. B. 27, PG. 50




Property Acquired From:	-MAP- BLOCK PAR SUB	1424	052	B	1424		52B
Acct. No.	NEW: -1422-		048-		Map	Block	Parcel

Date	Grantor (From)	Grantee (To)	D.B.	Pg.	Type	W.D. Cons
7/83	ROLAND, C.E.	ROLAND, J.E.	361	652	W	-0-
10/1/95	ROLAND, J.E.	ROLAND, J.E. & SYLVIA	2206	227	W/D	-0-

City	G.M.D.	L.D.	L.L.	Dimensions	Acreage					
		14	226	*2.02 AC	4.37 AC.	Return	Deed	Plat	Comp.	Used
							<del>2.37</del>			<del>2.37</del>

Subdivision	Block	Lot	Plat Bk.	Page
		PARCEL 1	74	58

Brief Legal Description ~~Exact location indicated~~  
 \* PARCEL 44 COMBINED PER OWNERS REQUEST, 1/23/98



Name On Return: *Pl 3*

Name On Deed:

MAP BLOCK PAR SUB  
 OLD: 1424 051  
 NEW: 1422 049

<i>1424</i>		51
Map	Block	Parcel

Property Address: \_\_\_\_\_ Property Acquired From: \_\_\_\_\_

Acquired Deed Will  Approximate Date Acquired: \_\_\_\_\_ Recorded Yes  No  D.B. \_\_\_\_\_ Pg. \_\_\_\_\_ Size: (Dim. or Ac.) \_\_\_\_\_

Bounded By: N. \_\_\_\_\_ S. \_\_\_\_\_ E. \_\_\_\_\_ W. \_\_\_\_\_

Date	Grantor (From)	Grantee (To)	D.B.	Pg.	Type	W.D. Cons.
12/6/68	<i>M. J. M. &amp; J. M. J.</i>	Roland J. E.	99	266	WD	$2 \frac{70}{100}$
<del>7/9/91</del>	<del>ROLAND, J. E.</del>	<del>ROLAND, RAUDALLE</del>	<del>53</del>	<del>204</del>	<del>W</del>	<del>5.00</del>
12/6/68	<i>M. J. M. &amp; J. M. J.</i>	Roland J. E.	99	266	WD	$2 \frac{70}{100}$

*DELETE*

*SECTION OF DEED*

*ERROR CORRECTED 9-29-92 SEE PARCEL*


*ONLY*

Subdivision	G.M.D.	P.L.D.	L.L.	Dimensions	Acreage				
					Return	Deed	Plat	Comp.	Used
		14		100' X 100'					
							Plat Book <i>Deed Book</i>		Page
							3		348

Brief Legal Description: \_\_\_\_\_

\_\_\_\_\_

*12/1/95*






Property  
 Acquired From: **14-2**  
 Acct. No.

MAP BLOCK PAR SUB  
 OLD: 1424 041 F  
 NEW: 1422 050

<b>14-24</b>		<b>41 F</b>
Map	Block	Parcel

Date	Grantor (From)	Grantee (To)	D.B.	Pg.	Type	W.D. Cons		
4-86	Cagle, Pete	Blankenship, Milton O. <sup>C. Olen</sup>	524	74	WD	23.40		
12/30/05	BLANKENSHIP, MILTON O.	BLANKENSHIP, OLIN	8482	51	DC	TRACTS -0-		
<p><i>COMBINE</i>  <i>3/17/08</i>  <i>ASSESSOR</i>  <i>WITH JAMES H. DOL</i>  <i>OWNER</i></p>								
City	E.M.D.	L.D.	L.L.	Dimensions	Acreage			
	51	14	241		Return	Deed	Plat Comp.	Used
							78	
Subdivision					Block	Lot	Plat Bk.	Page
							28	246
Brief Legal Description								




Property Acquired From:
Acct. No.

Photo	Call No
-------	---------

14-22		51
Map	Block	Parcel

Date	Grantor (From)	Grantee (To)	D.B.	Pg.	Type	W.D. Cons
8/3/95	TWENTY-ONE ASSOCIATES FMC PARTNERS COCHRAN, MAC H.	J D N DEVELOPMENT CO., INC.	2148	248	LTD WD	1,200. <sup>00</sup>
9/21/95	TEAGUE CHARLES R. JDN	J. D N DEVELOPMENT COMPANY, INC.	2193	238 235	LTD Qc	FOR. DIA -0-
6/6/00	DEVELOPMENT COMPANY, INC.	WAL-MART REAL ESTATE BUSINESS TRUST	4171	108	WD	13,739. <sup>20</sup>


City	G.M.D.	L.D.	L.L.	Dimensions	Acreage					
		14	228	XX 31.18 AC 54.72 AC 32.62	55.02 AC	Return	Deed	Plat	Comp.	Used
Subdivision 241, <del>242</del>					Block	Lot	Plat Bk.	Page		
Brief Legal Description										
ADJUSTED ACREAGE PER 1995 DEED 2148-248. 10/16/95 XX PARCELS 51A, 51B, 51C, 51D SPLIT OUT PER DEBORAH WINGS REQUEST ALSO PART OF 14 WAS COMBINED 2/2/96										



Property	MAP	BLOCK	PAR	SUB		
Acquired From:	OLD: 1424		034	E	14-24	
Acct. No.	NEW: 1422		051		Block	34E
					Map	Parcel

Date	Grantor (From)	Grantee (To)	D.B.	Pg.	Type	W.D. Cons
1/91	COCHRAN, HIRAM S	<del>20.4% INT</del> DEF #2 L.P.	941	265		-0-
1/91	DEF #2 L.P.	<del>26.4% INT.</del> CHID PARTNERS L.P.	941	277	LTD W	700. <sup>00</sup>
1/91	CHID PARTNERS L.P.	<del>26.4% INT</del> FMC PARTNERS, L.P.	963	328	LTD W	700. <sup>00</sup>
		<del>6.6% INT.</del> (3) COCHRAN, MAC				
		<del>67% INT.</del> JEWEL-DIX ASSOCIATES				

City	G.M.D.	L.D.	L.L.	Dimensions	Acreage 42.73 <sup>±</sup>				
			227 228 241		Return	Deed	Plat	Comp.	Used
		14				43			
Subdivision				242	Block	Lot	Plat Bk.	Page	
Brief Legal Description									



Name On Return:

Photo	Call No.

14-24		34E
Map	Block	Parcel

Name On Deed:

Property Address:

Property Acquired From: 34A


Acquired By: Deed  Will  Approximate Date Acquired: Recorded Yes  No  D.B.  Pg.  Size: (Dim. or Ac.)

Bounded By: N. S. E. W.

Date	Grantor (From)	Grantee (To)	D.B.	Pg.	Type	W.D. Cons.
3/80	TEAGUE, CHARLES R.	TWENTY-ONE ASSOCIATES COCHRAN, HIRAM S. COCHRAN, MAC H.	53.6% 290	61% 395	W	- 0 -
4/83	"	" " "	347	319	W	51 <sup>00</sup>

City	G.M.D.	L.D.	L.L.	Dimensions	Acreage 42.73±				
		14	331 338 341		Return	Deed	Plat	Comp.	Used
						43			43
		Subdivision 342			Block	Lot	Plat Book		Page

Brief Legal Description:





Property Acquired From:  
Aect. No. 51


Photo Call No

14-22  
Map Block Parcel  
51A


Date	Grantor (From)	Grantee (To)	D.B.	Pg.	Type	W.D. Cons
		J. D. N. DEVELOPMENT Co. INC				
9/31/01	JDN DEVELOPMENT COMPANY, INC	RIVER POINTE PARTNERS I, LLC	4768	382	LTD WTD	1,519.60
2/5/06	Cochran, Mae H.	" " " "	8573	447	QC	-0-
9/27/07	RIVER POINTE HOMES, LLC	" " " "	9867	307	QC	FOR .19 AC -0-

City	G.M.D.	L.D.	L.L.	Dimensions	Acreage	Return	Deed	Plat	Comp.	Used
		14	227 228	<del>** 19.57 AC</del> 8.123 AC 8.82 AC	20.4 AC					
Subdivision 24,242						Block	Lot	Plat Bk.	Page	

Brief Legal Description: THIS PARCEL SPLIT OUT PER REQUEST BY DEBORAH WING. 2/2/96. \*\* sevice & line adjustment in 92 too per plat & D.W.ing 2/15/97







Property Acquired From:  
 Aest. No. 51

Photo Call No


14-22  
 Map Block Parcel  
 51B

Date	Grantor (From)	Grantee (To)	D.B.	Pg.	Type	W.D. Cons
		J. D. N. DEVELOPMENT Co. INC				
12/9/96	J. D. N. DEVELOPMENT, Co., INC	SOUTHTRUST BANK OF GEORGIA, N.A.	** 2574	41	LTD. W/D	450. <sup>00</sup>
7/7/04	SOUTHTRUST BANK	CANTON PLACE, LLC	7242	405	LTD W/D	800. <sup>00</sup>
1/7/04	SOUTHTRUST BANK	" " "	7242	409	E/C	
12/9/04	CANTON PLACE, LLC	CRIM, ROBERT C. SR. <del>408-201</del> WANAMAKER & COMPANY, INC. <del>408-205</del> FERGUSON, JANIS W. <del>308-20</del>	7571	352	LTD W/D	2,315. <sup>00</sup>

City	G.M.D.	L.D.	L.L.	Dimensions	Acreage	Return	Deed	Plat	Comp.	Used
		14	227	1.22 AC	<del>3.44</del> 4.24					
			228	1.3 AC ±						

Subdivision	Block	Lot	Plat Bk.	Page

Brief Legal Description \* THIS PARCEL SPLIT OUT PER REQUEST BY DEBORAH WING 2/2/96  
 \*\* Ad JUSTED ACREAGE PER THIS DEED 2/10/97



Property Acquired From:  
 Acct. No. ORIGINAL PARTS OF 14 & 14A


Photo Call No

14-22 Map Block 51C Parcel

Date	Grantor (From)	Grantee (To)	D.B.	Pg.	Type	W.D. Cons
		J. D. N, DEVELOPMENT Co. Inc				
4/28/96	J D N DEVELOPMENT Co., Inc	CHK-FIL-A, Inc	2431	184	LTP WD	375. <sup>00</sup>


City	G.M.D.	L.D.	L.L.	Dimensions	Acreage 1.61 AC				
		14	228		Return	Deed	Plat	Comp.	Used
							258		258
Subdivision					Block	Lot	Plat Bk.	Page	

Brief Legal Description: THIS PARCEL WAS ORIGINALLY COVERED UNDER 14A & PART OF 14 WHICH BOTH PARCELS WERE DELETED TO CREATE THIS PARCEL, WHICH WAS SPLIT OUT BY DEBORAH WINGS REQUEST 2/2/96














Property Acquired From:
Acct. No. FROM R/W

Photo	Call No
-------	---------

14-22		51F
Map	Block	Parcel

Date	Grantor (From)	Grantee (To)	D.B.	Pg.	Type	W.D. Cons
6/28/90	CHEROKEE COUNTY	JDN DEVELOPMENT CO., INC.	2432	200	QC	-0-
6/26/96	HANGOOD GARRY JERRY E	u u u	2469	90	QC	-0-
6/26/96	HASTY WILLIAM G. JR. CABLE PETE E	u u u	2469	85	QC	-0-
4/30/97	JDN DEVELOPMENT COMPANY, INC.	CITY OF CANTON, GEORGIA	2700	292	R/W DEED	-0-


Found in 12/23/03

City	G.M.D.	L.D.	L.L.	Dimensions	Acreage				
					Return	Deed	Plat	Comp.	Used
		14	228			2.099			2.1

Subdivision	Block	Lot	Plat Bk.	Page

\* R/W ONLY \*

Brief Legal Description



DUPLICATE

Property	
Acquired From:	
Acct. No.	

Photo	Call No


14N22		516
Map	Block	Parcel

Date	Grantor (From)	Grantee (To)	D.B.	Pg.	Type	W.D. Cons
		JDW REALTY CORPORATION				
12/20/04	JDW REALTY CORPORATION	RIVER POINTE / CANTON, LLC	7594	217	LTD WD	2 PARCELS 66.90 <sup>00</sup>

City	G.M.D.	L.D.	L.L.	Dimensions	Acreage				
		14	227 228 241		Return	Deed	Plat	Comp.	Used
						3.644			3.64

Subdivision	Block	Lot	Plat	Bk.	Page

Brief Legal Description






Name On Return:	MAP OLD: 1424	BLOCK	PAR 034	SUB A	14-24		34A
Name On Deed:	NEW: 1422		052		Map	Block	Parcel

Property Address:	Property Acquired From:				
Acquired By:	Deed Will	Approximate Date Acquired:	Recorded Yes No	D.B. Pg.	Size (Dim. or Ac.)
Bounded By:	N.	S.	E.	W.	

Date	Grantor (From)	Grantee (To)	D.B.	Pg.	Type	W.D. Cons.		
9-26-75	CADUCEUS CORP.	TWENTY ONE ASSOCIATES 67% COCHRAN, HIRAM & MAC	188	364				
3/80	TWENTY-ONE ASSOC. F COCHRAN, HIRAM & MAC.	TEAGUE, CHARLES R.	290	392	GC			
9/30/05	TEAGUE, CHARLES	BLANKENSHIP, MILTON O.	8246	150	WD	2289.00		
	City	G.M.D.	L.D.	L.L.	Dimensions	Acres		
		792	14		100' x 140-75' ± 106-75' ± 78-63' ± 722.83' ±	170.61		
	Subdivision	47-71' ±	49-71' ±	49-71' ±	Block	Lot	Plat Book	Page
		29.33 AC ±	33.23 AC ±	42.21 AC ±			7	147
		*38.73 AC	30.73 AC ±	41.25 AC ±				
Brief Legal Description: 1989 GC Deed from Baker & Swadlow for 2							175	
60 AC ± of this tract 7651, 8268. Not sure what it meant to do. PARCELS 50C & 51D COMBINED AFTER WORKING 2105 DEEDS								

8246-150 E/69. 10/26/05



Name On Return:  
 Name On Deed:

Photo      Call No.

14-24      34A  
 Map      Block      Parcel

Property Address:      Property Acquired From:

Acquired By:      Deed Will      Approximate Date Acquired:      Recorded Yes No      D.B. Pg.      Size: (Dim. or Ac.)

Bounded By:      N.      S.      E.      W.

Date	Grantor (From)	Grantee (To)	D.B.	Pg.	Type	W.D. Cons.
2-9-73	York, D.L. & Marjorie	Surco Corp.	137	127	W	416 <sup>00</sup>
2-28-73	Surco Corp	MAC 20% Cochran, Hiram 80%	138	43	W	624 <sup>0</sup>
9-26-75	Cochran, Hiram 26.4% & MACH 6.6%	INDUCIOUS CORPORATION 67%	186	598	W	218 <sup>70</sup>

City	G.M.D.	L.D.	LL	Dimensions	Acreage 565.5Ac				
	792	14	340 341 342		Return	Deed	Plat	Comp.	Used
					388.61	388.61			388.61
Subdivision			263 264 265 276 277	Block	Lot	Plat Book		Page	
						7		147	

Brief Legal Description:      2      175  
 York kept 20 ac.

Reference Deeds

- 186-586
- 186-603
- 186-608

Bethy

STATE OF GEORGIA

COUNTY OF FULTON

1424/- - - /034/- - - A

ABANDONMENT DEED

THIS INDENTURE made this 14 day of APRIL, 1977, between TWENTY-ONE ASSOCIATES, a Limited Partnership, as to an undivided 67% interest; HIRAM S. COCHRAN, as to an undivided 26.4% interest; and MAC H. COCHRAN, as to an undivided 6.6% interest; parties of the first part, and D. L. YORK and MARJORIE TEAGUE YORK, as parties of the second part.

W I T N E S S E T H:

That the said parties of the first part, voluntarily and without consideration, hereby abandon and forfeit unto the said parties of the second part, their heirs, successors and assigns, all right, title and interest of said parties of the first part in and to the following described property:

All that tract or parcel of land lying and being in Land Lots 240, 241, 242, 263, 264, 265, 276 and 277 of the 14th District, and 2nd Section of Cherokee County, Georgia, and being more particularly described in Exhibit A-1 and A-2 attached hereto and by this reference made a part hereof.

This conveyance does not satisfy in whole or in part the note secured by the deed to secure debt recorded in Deed Book 137, Page 141, Office of the Clerk of the Superior Court of Cherokee County, Georgia.

This conveyance constitutes an abandonment of the described property by the parties of the first part unto the parties of the second part, is given without consideration, is not a sale or exchange and is given without any form of warranty whatsoever.

TO HAVE AND TO HOLD the hereinabove described property unto the said parties of the second part, so that neither the said parties of the first part nor any person claiming under them shall at any time have, claim or demand any right or title to said property.

IN WITNESS WHEREOF, the said parties of the first part have executed this deed on the day and year first above written.

TWENTY-ONE ASSOCIATES, a Limited Partnership

Signed, sealed and delivered in the presence of:

Nelson Stevens  
Witness

Judy V. Phillips  
Notary Public  
Notary Public, Georgia, State at Large  
My Commission Expires Dec, 12, 1978

By: [Signature]  
HIRAM S. COCHRAN, as a General Partner

By: Twenty-Associates, Inc. as a General Partner

By: [Signature]  
HIRAM S. COCHRAN, as Vice President

Attest: [Signature]  
RALPH WILLIAMS, JR. Secy.

[SEAL]


Signed, sealed and delivered in the presence of:

Nelson Stevens  
Witness

Judy V. Phillips  
Notary Public  
Notary Public, Georgia, State at Large  
My Commission Expires Dec, 12, 1978

[Signature]  
HIRAM S. COCHRAN

[Signature]  
MAC H. COCHRAN




## TRACT 1

All that tract or parcel of land lying and being in Land Lots 240, 241, 242, 263, 264, 265, 276 and 277 of the 14th District, 2nd Section of Cherokee County, Georgia, and being more particularly described as follows:

BEGINNING at the point formed by the intersection of the North line of Land Lot 264 with the center line of an existing Louisville and Nashville Railroad track; thence running South 89°01' East along said North line of Land Lot 264, 44.2 feet to a rock; thence running South 89°01' East along the North line of said Land Lot 264, 64.3 feet to an iron pin (said iron pin being herein designated as "Point A"); thence running South 89°01' East along the North line of said Land Lot 264, 75.0 feet to the center line of Etowah River; thence running in a Southeasterly, Southerly, Southwesterly, Westerly and Northwesterly direction, along said center line of Etowah River and following the meanderings thereof, 8980.0 feet, more or less, to a point; thence running North 00°00' East, 99.0 feet to an iron pin (said iron pin being herein designated as "Point B"); said Point A and Point B being located on the bank of said Etowah River, the distance along said bank from Point A to Point B being traversed by the following bearings and distances: South 09°40' East, 100.0 feet; South 30°20' East, 135.0 feet; South 40°10' East, 175.0 feet; South 26°55' East, 239.0 feet; South 48°42' East, 254.0 feet; South 32°23' East, 195.0 feet; South 21°39' East, 414.0 feet; South 15°59' East, 425.0 feet; South 15°29' East, 285.0 feet; South 05°41' East, 200.0 feet; South 00°38' West, 260.0 feet; South 12°27' West, 487.0 feet; South 54°19' West, 290.0 feet; South 30°19' West, 381.0 feet; South 56°55' West, 388.0 feet; South 81°41' West, 244.0 feet; North 75°05' West, 267.0 feet; North 70°05' West, 720.0 feet; North 82°35' West, 721.0 feet; North 71°10' West, 353.0 feet; North 50°00' West, 117.0 feet; North 25°57' West, 405.0 feet; North 26°41' West, 199.7 feet; North 33°53' West, 194.7 feet; North 44°27' West, 400.0 feet; North 57°59' West, 358.0 feet; South 88°48' West, 196.0 feet; South 83°43' West, 145.0 feet; North 89°10' West, 166.0 feet; South 78°00' West, 225.0 feet to a point; thence running from said Point B, which is located on the center line of a dirt road, in a Northwesterly and Northerly direction along the center line of said road, the following bearings and distances: North 80°38' West, 93.8 feet to a point; North 71°01' West, 93.5 feet to a point; North 61°10' West, 87.0 feet to a point; North 38°49' West, 70.0 feet to a point; North 21°22' West, 75.0 feet to a point; North 02°50' West, 129.0 feet to a point; North 44°14' East, 87.0 feet to a point; North 27°48' East 80.0 feet to a point; North 23°39' East, 155.0 feet to a point; North 14°41' East, 142.2 feet to a point; thence running North 43°00' East, 2626.2 feet to a point located on the center line of York Road (14-foot pavement); thence running in a Southeasterly direction along said center line of York Road the following bearings and distances: South 61°24' East, 55.8 feet to a point; South 52°41' East, 84.8 feet to a point; South 37°47' East, 85.8 feet to a point; thence running South 34°17' East, 27.8 feet to an iron pin; thence running South 84°17' East, 14.9 feet to an iron pin; thence running North 72°02' East, 150.7 feet to an iron pin; thence running North 59°59' East, 122.5 feet to an iron pin; thence running North 52°57' East, 99.8 feet to an iron pin; thence running North 52°05' East, 99.9 feet to an iron pin; thence running North 38°13' West, 204.5 feet to an iron pin; thence running North 37°18' West, 40.0 feet to an iron pin; thence running North 38°26' West, 204.2 feet to an iron pin; thence running South 50°59' West, 99.8 feet to an iron pin; thence running South 33°43' West, 84.0 feet to an iron pin; thence running South 79°45' West, 99.8 feet to an iron pin; thence running South 83°45' West, 99.7 feet to an iron pin; thence running North 02°36' West, 49.7 feet to an iron pin; thence running North 86°41' West, 154.4 feet to an iron pin; thence running North 56°32' West, 24.9 feet to an iron pin; thence running South 22°59' West, 201.6 feet to an iron pin; thence running South 22°59' West, 18.4 feet to a point located on the center line of York Road (14-foot pavement); thence running in a Northwesterly direction along said center line of York Road the following bearings and distances: North 50°27' West, 87.5 feet to a point; North 35°54' West, 100.0 feet to a point; North 27°26' West,

*AMAC*





100.0 feet to a point; North 22°46' West, 183.0 feet to a point; North 20°38' West, 80.6 feet to a point; North 16°20' West, 31.2 feet to a point; thence running North 88°09' East, 20.0 feet to an iron pin; thence running North 88°09' East, 140.9 feet to an iron pin; thence running North 03°15' West, 494.3 feet to an iron pin; thence running South 88°05' West, 150.0 feet to an iron pin; thence running South 88°05' West, 20.0 feet to a point located on the center line of said York Road (14-foot pavement); thence running North 02°40' East along said center line of York Road, 177.8 feet to a point; thence running North 06°26' East along said center line of York Road, 91.0 feet to a point; thence running North 89°09' East, 19.0 feet to an iron pin; thence running North 89°09' East, 200.0 feet to an iron pin; thence running North 11°46' East, 150.0 feet to an iron pin; thence running North 75°00' East, 1019.8 feet to a point located in the center line of a Louisville and Nashville Railroad track; thence running in a Southeasterly direction along the center line of said Louisville and Nashville Railroad track, and following the curvature thereof, the following bearings and distances to the POINT OF BEGINNING: South 21°34' East, 75.8 feet to a point; South 15°22' East, 101.1 feet to a point; South 13°45' East, 145.2 feet to a point; South 17°32' East, 82.3 feet to a point; South 24°03' East, 80.5 feet to a point; South 30°56' East, 83.2 feet to a point; South 33°54' East, 154.0 feet to a point; South 29°14' East, 74.8 feet to a point; South 20°51' East, 78.2 feet to a point; South 12°23' East, 81.5 feet to a point; South 06°10' East, 101.0 feet to a point; South 04°53' East, 159.4 feet to a point; South 09°43' East, 80.9 feet to a point; South 17°27' East, 74.0 feet to a point; South 25°58' East, 81.9 feet to a point; South 35°06' East, 85.6 feet to a point; South 43°36' East, 100.8 feet to a point; South 48°36' East, 541.1 feet to a point; South 43°26' East, 91.9 feet to a point; South 35°05' East, 99.3 feet to a point; South 28°37' East, 573.9 feet to a point; South 29°57' East, 101.7 feet to a point located on the North line of Land Lot 264 and being the POINT OF BEGINNING; said proper containing 409.14 acres, more or less, and being in accordance with the below described survey.

LESS AND EXCEPT all that tract or parcel of land lying and being in Land Lots 241 and 264 of the 14th District, 2nd Section of Cherokee County, Georgia, and being more particularly described as follows:

BEGINNING at the point of intersection of the center line of the L&N Railroad right of way with the Northern boundary line of said Land Lot 264; thence in a Southeasterly, Southerly, Southwesterly and Westerly direction along the center line of said L&N Railroad right of way, and following the curvature thereof, the following bearings and distances: South 31°49' East, 124.6 feet to a point; South 34°12' East 132.1 feet to a point; South 35°46' East, 187.8 feet to a point; South 32°41' East, 83.5 feet to a point; South 24°07' East, 84.3 feet to a point; South 13°04' East, 90.2 feet to a point; South 03°15' East, 71.7 feet to a point; South 04°53' West, 57.1 feet to a point; South 12°16' West, 114.0 feet to a point; South 14°23' West, 1098.7 feet to a point; South 15°51' West, 99.0 feet to a point; South 21°34' West, 98.9 feet to a point; South 29°30' West, 98.9 feet to a point; South 37°03' West, 98.6 feet to a point; South 44°50' West, 100.3 feet to a point; South 51°28' West, 99.0 feet to a point; South 57°35' West, 96.9 feet to a point; South 63°36' West, 100.6 feet to a point; South 69°29' West, 97.0 feet to a point; South 75°14' West, 97.1 feet to a point; South 81°17' West, 100.3 feet to a point; South 86°48' West 85.7 feet to a point; South 89°20' West, 101.0 feet to a point; North 87°35' West, 132.4 feet to a point and the TRUE POINT OF BEGINNING; from the Point of Beginning thus established, thence North 87°35' West, along the center line of said L&N Railroad right of way, 933.4 feet to a point; thence North 02°25' East, 28.0 feet to an iron pin; thence North 02°25' East, 958.3 feet to an iron pin; thence South 87°35' East, 933.4 feet to an iron pin; thence South 02°25' West, 958.3 feet to an iron pin; thence South 02°25' West, 22.0 feet to a point located on the center line of the L&N Railroad right of way and the POINT OF BEGINNING; said tract being denominated Tract No. 2, the "York Homeplace" on the below described survey and containing a total of 20.53 acres.

All of the above in accordance with a land survey for Cochran Properties prepared by Cecil S. Mize, Georgia Registered Land Surveyor No. 1593, dated January, 1973; revised January 12, 1973, and last revised January 24, 1973; and recorded in Plat Book 7, Page 147, Cherokee County, Records.

*Alfred Mize*

416

$$\begin{array}{r} 524.67 \\ - 170.61 \\ \hline 354.06 \\ - 20.53 \\ \hline 374.59 \end{array}$$
$$\begin{array}{r} 374.38 \\ - 20.53 \\ \hline 394.91 \end{array}$$
$$\begin{array}{r} 429 \\ - 120 \\ \hline 309 \end{array}$$


Property Acquired From: <b>52</b>
Acct. No.

Photo	Call No
-------	---------

<b>14N22</b>		<b>52A</b>
Map	Block	Parcel

Date	Grantor (From)	Grantee (To)	D.B.	Pg.	Type	W.D. Cons
2/13/03	TEAGUE, CHARLES	RIVER POINTE PARTNERS I, LLC	5885	257	WD	<del>0</del>
4/12/07	RIVER POINTE PARTNERS I, LLC	RIVER POINTE HOMES, LLC FOR	9575	123	WD	FOR 12.2 AC - 0 make
<p>DELETE THIS PARCEL ALL OF USED FOR RIVER THE VILLAGES AT RIVER</p>						

City	G.M.D.	L.D.	L.L.	Dimensions	Acreage				
					Return	Deed	Plat	Comp.	Used
		14	241 242	17.7 AC		5.50			5.50
Subdivision					Block	Lot	Plat	Bk.	Page
Brief Legal Description									






0

Property Acquired From: **52**  
 Acct. No.

Photo      Call No


**14N22**      **52C**  
 Map      Block      Parcel

Date	Grantor (From)	Grantee (To)	D.B.	Pg.	Type	W.D.Cons	
10/28/04	TEAGUE, CHARLES	BLANKENSHIP, MILTON O.	7750 7479	233 222	LSD	200.00	
<p><i>DELETED WITH 2005          COMBINED BACK WITH 52 AFTER WORKING 824/150 w/16          10/26/05</i></p>							
City	G.M.D.	L.D.	L.L.	Dimensions	Acreage		
		14	241 242		Return Deed	Plat Comp. Used	
						7.70 7.30      BAC	
Subdivision					Block	Lot	Plat Bk. Page
						TRACTS 1 1/3	81      161
Brief Legal Description							










Property Acquired From: 52
Acct. No.

Photo	Call No
-------	---------

14N22		52D
Map	Block	Parcel

Date	Grantor (From)	Grantee (To)	D.B.	Pg.	Type	W.D. Cons
7/2/05	TEAGUE, CHARLES RAY	BLANKENSHIP, MILTON D.	8037	333	USD	200. <sup>00</sup>
<p><i>DELETED &amp; COMBINED BACK WITH 2005 DEEDS AFTER WORKING 10/26/05</i></p>						
City	G.M.D.	L.D.	L.L.	Dimensions	Acreage	
		14	242		Return Deed	Plat Comp. Used
					2.50	2.5
Subdivision				Block	Lot	Plat Bk. Page
Brief Legal Description						



Property Acquired From: <b>52</b>
Acct. No.


Photo	Call No

<b>14N22</b>		<b>52E</b>
Map	Block	Parcel


Date	Grantor (From)	Grantee (To)	D.B.	Pg.	Type	W.D. Cons
9/16/05	TEAGUE, CHARLES R.	BLANKENSHIP, MILTON O	8220	71	WD	100.00

City	G.M.D.	L.D.	L.L.	Dimensions	Acreage				
					Return	Deed	Plat	Comp.	Used
		14	242			1.40			1.4
Subdivision					Block	Lot	Plat Bk.	Page	
							86	191	

Brief Legal Description









Name On Return: MAP BLOCK PAR SUB  
 OLD: 1424 038 A

Name On Deed: NEW: 1422 053

14-24		38A
Map	Block	Parcel

Property Address: \_\_\_\_\_ Property Acquired From: \_\_\_\_\_

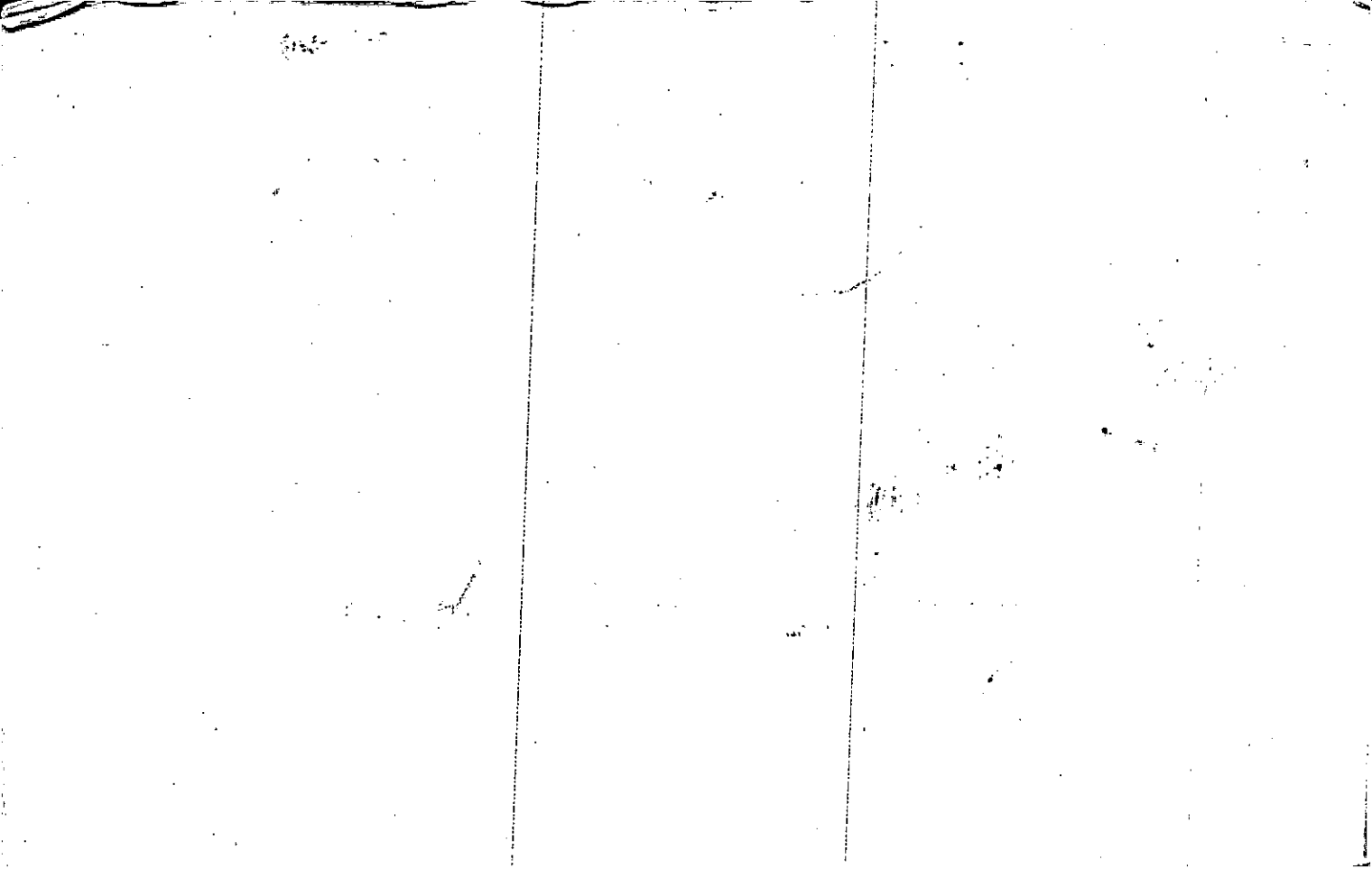
Acquired By: Deed Will \_\_\_\_\_ Approximate Date Acquired: \_\_\_\_\_ Recorded Yes No \_\_\_\_\_ D.B. Pg. \_\_\_\_\_ Size: (Dim. or Ac.) \_\_\_\_\_

Bounded By: N. \_\_\_\_\_ S. \_\_\_\_\_ E. \_\_\_\_\_ W. \_\_\_\_\_

Date	Grantor (From)	Grantee (To)	D.B.	Pg.	Type	W.D. Cons.
3/78	TUCKER, LOUISE HENSON	WEST, JOE & DIANNE	237	652	W	-0-
6-20-86	West, Joe & Dianne	Reece, Richard J.	545	15	W/D	55.00
3/22/93	REECE, RICHARD J.	EVANS, ELIZABETH A.	1424	34	W	57.20

City	G.M.D.	L.D.	L.L.	Dimensions	Acreage				
					Return	Deed	Plat	Comp.	Used
		14	242			/		/	/
Subdivision					Block	Lot	Plat Book	Page	
							31	95	

Brief Legal Description:  
 \_\_\_\_\_  
 \_\_\_\_\_



Name On Return: **RL 6**

MAP... BLOCK PAR SUB  
 OLD: 1424 038  
 NEW: 1422 054

<b>14-24</b>		<b>38</b>
Map	Block	Parcel

Name On Deed:

Property Address: \_\_\_\_\_ Property Acquired From: \_\_\_\_\_

Acquired By: Deed  Will  Approximate Date Acquired: \_\_\_\_\_ Recorded Yes  No  D.B. \_\_\_\_\_ Pg. \_\_\_\_\_ Size: (Dim. or Ac.) \_\_\_\_\_


Bounded By: N. \_\_\_\_\_ S. \_\_\_\_\_ E. \_\_\_\_\_ W. \_\_\_\_\_

Date	Grantor (From)	Grantee (To)	D.B.	Pg.	Type	W.D. Cons.
4/27/67	Jerry D. & Carnes, Nanella B.	Henson, J.C.	90	199	WD	
10/31/90	<del>ESTATE</del> TUCKER, LOUISE H.	BRIGHT-SASSER CANTON L.L.C.	2604	86	EXS (DC)	<del>90.00</del> 20.00

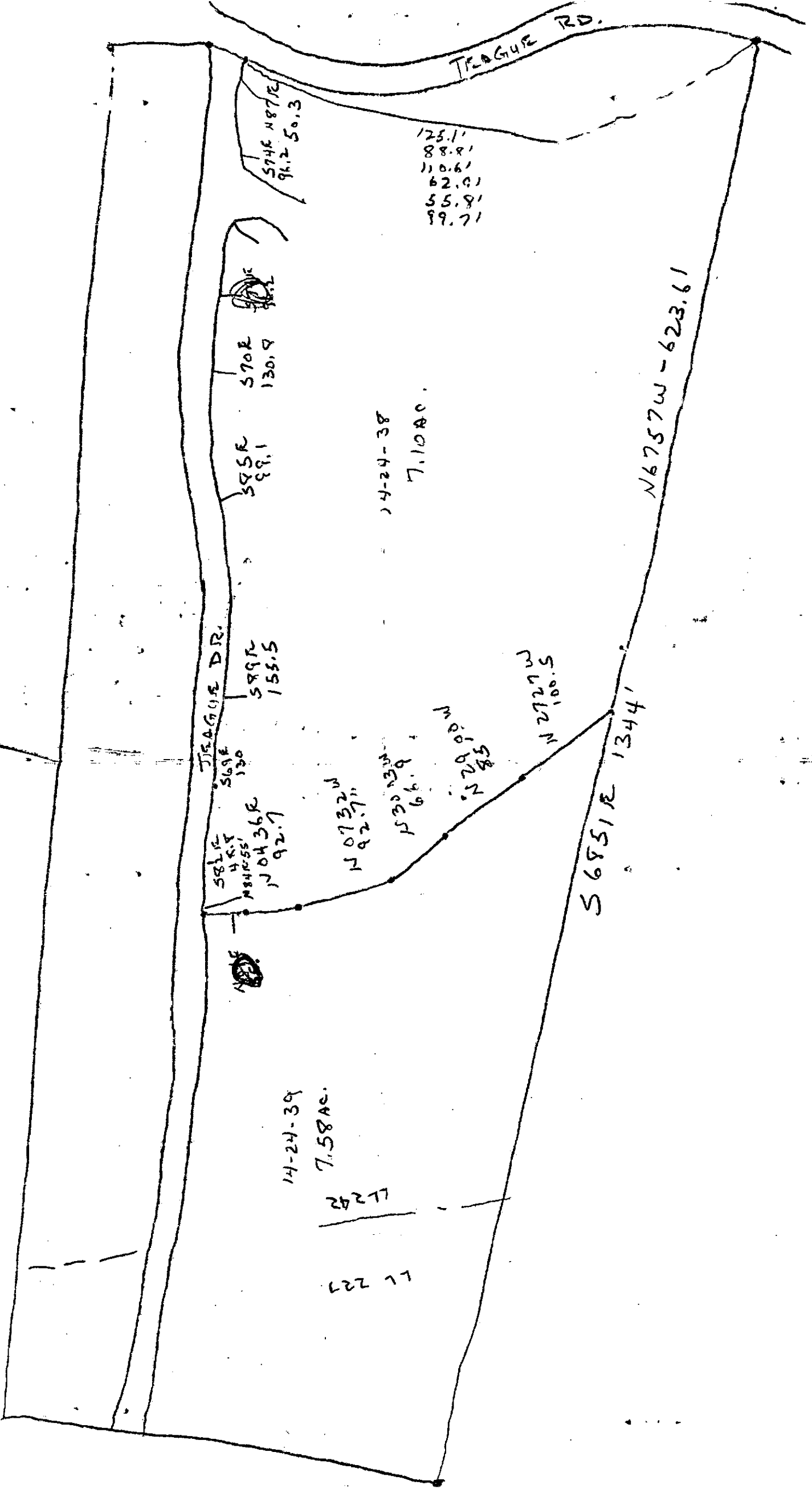
City	G.M.D.	L.D.	L.L.	Dimensions	Acreage <del>6.11 AC</del> <b>7.1 AC</b>				
		14	242	2.45 AC	Return	Deed	Plat	Comp.	Used
								95	95

Subdivision	Block	Lot	Plat Book	Page
			2	391

Brief Legal Description: **90 ± E of Blk 242 W.D. 14 W/S Teague Rd**



6-47



TEAGUE DR.

TEAGUE RD.

S 82 E  
48.8  
N 84 W 55'  
N 04 36 E  
92.7

S 69 E  
56.9  
130

S 89 E  
59.7  
155.5

S 55 E  
89.1

S 70 E  
130.9

S 74 E N 87 E  
96.2 50.3

125.1'  
88.8'  
110.6'  
62.0'  
55.8'  
99.7'

14-24-38  
7.10 AC.

N 07 32 W  
92.7'

N 30 13 W  
66.9'

N 20 01 W  
83

N 27 27 W  
100.5

S 68 51 E  
1344'

N 67 57 W - 623.61

14-24-39  
7.58 AC.

LL 242

LL 227



Property  
 Acquired From:  
 Acct. No.

MAP BLOCK - PAR SUB  
 OLD: 1424 038 B  
 NEW: -1422- 055


14-24		38B
Map	Block	Parcel

Date	Grantor (From)	Grantee (To)	D.B.	Pg.	Type	W.D. Cons
5/83	TUCKER LOUISE HENSON	GREEN, JIMMY H.	352	531	W	7 <sup>50</sup>
2/86	" "	" "	737	68	W	FOR 16 AC 1 <sup>00</sup>

Page 1 of 2

City	G.M.D.	L.D.	L.L.	Dimensions	Acreage 2.16 AC				
		14	242		Return	Deed	Plat	Comp.	Used
Subdivision					Block	Lot	Plat Bk.	Page	
							22	71	

Brief Legal Description





Property Acquired From: 1424  
Acct. No. 38

MAP	BLOCK	PAR	SUB
OLD: 14-24		38	C
NEW: 14-22		056	
	Phone	Call No.	


1424		38C
Map	Block	Parcel

Date	Grantor (From)	Grantee (To)	D.B.	Pg.	Type	W.D. Cons
9/88	TUCKER, LOUISE	DORSETT, GEORGIA E. BOLING, JOHN C	738	39	W	85.00
1/89	DORSETT, GEORGIA E.	BOLING, JOHN C.	7104	530	OC	-0-
1/90	BOLING, JOHN C <sup>estate</sup>	ROACH, HELEN BOLING	845	18	Exec Leas	-0-
8/19/94	ROACH, HELEN BOLING	HENSON, CAROL <sup>MARTHA</sup>	1910	053	W	60.00
2/13/95	HENSON, MARTHA CAROL	SMITHWICK, HARARE	2026	089	W/D	59.60

City	G.M.D.	L.D.	L.L.	Dimensions	Acreage				
		14	242		Return	Deed	Plat	Comp.	Used
						1.369			137

Subdivision	Block	Lot	Plat Bk.	Page
			34	27

Brief Legal Description



Property Acquired From:
Acct. No.

Photo	Call No

14N22		57
Map	Block	Parcel

RECORDED  
BY/DA

Date	Grantor (From)	Grantee (To)	D.B.	Pg.	Type	W.D. Cons
10/3/03	EYANS, HERBERT C.	BLANKENSHIP, MILTON O.	7750 7272	233 34	WD	Ⓢ

City	G.M.D.	L.D.	L.L.	Dimensions	Acreage 2.4c				
		14	242		Return	Deed	Plat	Comp.	Used


Subdivision	Block	Lot	Plat Bk.	Page

Brief Legal Description

---



---



Name On Return:	MAP OLD: 1424	BLOCK	PAR 034	SUB F
Name On Deed:	NEW: 1422		057	

14-24		34F
Map	Block	Parcel

Property Address:	Property Acquired From: 34A
-------------------	-----------------------------

Acquired By:	Deed Will: <input type="checkbox"/> <input type="checkbox"/>	Approximate Date Acquired:	Recorded Yes <input type="checkbox"/> No <input type="checkbox"/>	D.B. Pg.	Size: (Dim. or Ac.)
--------------	--	----------------------------	---	----------	---------------------

Bounded By:	N.	S.	E.	W.
-------------	----	----	----	----


Date	Grantor (From)	Grantee (To)	D.B.	Pg.	Type	W.D.Cons.
9/80	TEAGUE, CHARLES R.	EVANS, HERBERT C.	298	54	W	5 <sup>00</sup>
11/82	EVANS, HERBERT C.	EVANS, PHYLLIS C. & HERBERT C.	232	124	W	-0-
10/3/03	EVANS, PHYLLIS C.	EVANS, HERBERT C.	7272	32	Q/C	⊖

City	G.M.D.	L.D.	L.L.	Dimensions	Acreage				
		14	242		Return	Deed	Plat	Comp.	Used
						2		2	2

Subdivision	Block	Lot	Plat Book	Page

Brief Legal Description:

RECORDED 8/3/04



Property	MAP	BLOCK	PAR	SUB.
Acquired From: 14-84	OLD: 1424		034	T
Acct. No.	NEW: 1422		058	T-1 No


14-24		397
Map	Block	Parcel

Date	Grantor (From)	Grantee (To)	D.B.	Pg.	Type	W.D. Cons
9/90	TEAGUE, CHARLES	BLANKENSHIP, MILTON O.	897	204	W	6- <del>00</del>

City	G.M.D.	L.D.	L.L.	Dimensions	Acreage				
		14	242		Return	Deed	Plat	Comp.	Used
								1±	

Subdivision	Block	Lot	Plat	Bk.	Page

Brief Legal Description






Property  
 Acquired From: 14-0  
 Acct. No.

MAP BLOCK PAR SUB  
 OLD: 1424 034 L  
 NEW: 1422 059

14-24		34L
Map	Block	Parcel

Date	Grantor (From)	Grantee (To)	D.B.	Pg.	Type	W.D. Cons
6-27-86	Teague, Charles R.	Hunt, Taryn T. Perkins, Thomas B.	543	9	WD	-0-
5/28/02	HUNT, TARYN TEAGUE PERKINS, THOMAS BART	TARYN PERKINS, THOMAS BART	5321	269	OE	-0-
7/11/05	TARYN PERKINS, THOMAS BART	DARRELL BLANKENSHIP, TROY	8037	335	WD	160. <sup>00</sup>

City	G.M.D.	L.D.	L.L.	Dimensions	Acreage				
					Return	Deed	Plat	Comp.	Used
		14	242			2A			
Subdivision					Block	Lot	Plat Bk.	Page	
							30	103	
Brief Legal Description									



Property  
 Acquired From: 142  
 Acct. No.

MAP BLOCK PAR SUB  
 OLD: 1424 034 S  
 NEW: 1422 060 11 10


14-24  
 Map Block Parcel  
 345

Date	Grantor (From)	Grantee (To)	D.B.	Pg.	Type	W.D. Cons
9/90	TEAGUE, CHARLES	BLANKENSHIP, MILTON O.	893	406	W	6.80
7/91	BLANKENSHIP, MILTON O.	MORGAN, STELLA R.	1030	271	W	80.00
1/6/93	MORGAN, STELLA R.	BLANKENSHIP, MILTON O.	1371	2	W	-0-
12/30/97	BLANKENSHIP, MILTON O.	CLARK, JOHN H.	2951	155	WD	125.00
2/24/00	CLARK, JOHN H.	STEVENS, CONNIE W. CLARK, JOHN H.	4053	179	DC	-0-

City	G.M.D.	L.D.	L.L.	Dimensions	Acreage				
					Return	Deed	Plat	Comp.	Used
		14	242						

Subdivision	Block	Lot	Plat Bk.	Page

Brief Legal Description



Property	MAP - BLOCK - PAR - SUB		
Acquired From: 14-2	OLD: 1424	034	K
Acct. No.	NEW: 1422	061	31

14-24		341K
Map	Block	Parcel

Date	Grantor (From)	Grantee (To)	D.B.	Pg.	Type	W.D. Cons
5-86	Teague, Charles R.	Tracie T. Anderson, William C. JR	536	112	WD	-0-
7/27/01	TRACIE T. ANDERSON, WILLIAM C. JR	TILSY, THOMAS E.	4732	435	WD	162.00
10/28/05	TILSY, THOMAS E.	FLETCHER, WILLIAM A.	8353	31	WD	175.00

City	G.M.D.	L.D.	L.L.	Dimensions	Acreage				
		14	242		Return	Deed	Plat	Comp.	Used
						2 AC			
Subdivision					Block	Lot	Plat Bk.	Page	
Brief Legal Description									

1942

1942

1942

1942

1942

1942

1942

1942

1942

1942

Property  
 Acquired From: 14-2  
 Acct. No.


MAP -- BLOCK PAR -- SUB --  
 OLD: 1424 034 M  
 NEW: 1422 062

14-24  
 Map Block Parcel  
 34M

Date	Grantor (From)	Grantee (To)	D.B.	Pg.	Type	W.D. Cons
4/88	TEAGUE, C.H. R.	BLANKENSHIP, MILTON O.	702	254	W	-0-

City	G.M.D.	L.D.	L.L.	Dimensions	Acreage				
		14	227 242		Return	Deed	Plat	Comp.	Used
						28,12			
Subdivision					Block	Lot	Plat Bk.	Page	

Brief Legal Description





Recorded 5/6/82

Name On Return:	MAP -- BLOCK -- PAR -- SUB
	OLD: 1424      034      G
Name On Deed:	NEW: 1422      063      (Cell No)

14-24		346
Map	Block	Parcel

Property Address:	Property Acquired From: 34A
-------------------	-----------------------------

Acquired By:	Deed <input type="checkbox"/> Will <input type="checkbox"/>	Approximate Date Acquired:	Recorded Yes <input type="checkbox"/> No <input type="checkbox"/>	D.B. — Pg. —	Size: (Dim. or Ac.)
--------------	---	----------------------------	---	--------------	---------------------


Bounded By:	N.	S.	E.	W.
-------------	----	----	----	----

Date	Grantor (From)	Grantee (To)	D.B.	Pg.	Type	W.D.Cons.
10/81	TEAGUE, CHARLES	NORTON, GENE	321	226	W	5 <sup>10</sup>

City	G.M.D.	L.D.	L.L.	Dimensions	Acreage				
		14	242	200 X 400	Return	Deed	Plat	Comp.	Used
								1.84	1.84 <sup>+</sup>

Subdivision	Block	Lot	Plat Book	Page

Brief Legal Description:



Recorded 5/6/82

Name On Return:	MAP OLD: 1424	BLOCK	PAR 034	SUB H
Name On Deed:	NEW: 1422		064	

14-24		34H
Map	Block	Parcel

Property Address:	Property Acquired From: 37A
-------------------	-----------------------------

Acquired By:	Deed Will: <input type="checkbox"/> <input checked="" type="checkbox"/>	Approximate Date Acquired:	Recorded Yes No: <input checked="" type="checkbox"/> <input type="checkbox"/>	Pg.:	Size: (Dim. or Ac.)
--------------	---	----------------------------	---	------	---------------------

Bounded By:	N.	S. <i>W. COMBINE</i>	E.	W.
-------------	----	----------------------	----	----

Date	Grantor (From)	Grantee (To)	D.B.	Pg.	Type	W.D. Cons.
10/81	<i>TEAGUE, CHARLES B.</i>	<i>HENDRIX, RUTH ANN</i>	321	227	W	3 <sup>00</sup>

City: <i>OWEN</i>	D.G.M.D. / C.D.	L.L.	Dimensions	Acreage				
	14	242		Return	Deed	Plat	Comp.	Used
					<i>Dim</i>		<i>.94</i>	<i>.945</i>

Subdivision	Block	Lot	Plat Book	Page

Brief Legal Description:

10  
11  
12

13  
14  
15  
16  
17  
18  
19  
20  
21  
22  
23  
24  
25  
26  
27  
28  
29  
30  
31  
32  
33  
34  
35  
36  
37  
38  
39  
40  
41  
42  
43  
44  
45  
46  
47  
48  
49  
50  
51  
52  
53  
54  
55  
56  
57  
58  
59  
60  
61  
62  
63  
64  
65  
66  
67  
68  
69  
70  
71  
72  
73  
74  
75  
76  
77  
78  
79  
80  
81  
82  
83  
84  
85  
86  
87  
88  
89  
90  
91  
92  
93  
94  
95  
96  
97  
98  
99  
100

101  
102  
103  
104  
105  
106  
107  
108  
109  
110  
111  
112  
113  
114  
115  
116  
117  
118  
119  
120  
121  
122  
123  
124  
125  
126  
127  
128  
129  
130  
131  
132  
133  
134  
135  
136  
137  
138  
139  
140  
141  
142  
143  
144  
145  
146  
147  
148  
149  
150  
151  
152  
153  
154  
155  
156  
157  
158  
159  
160  
161  
162  
163  
164  
165  
166  
167  
168  
169  
170  
171  
172  
173  
174  
175  
176  
177  
178  
179  
180  
181  
182  
183  
184  
185  
186  
187  
188  
189  
190  
191  
192  
193  
194  
195  
196  
197  
198  
199  
200

Name On Return: MAP BLOCK PAR SUB  
 OLD: 1433 016

Name On Deed: NEW: 1422 065

*(not map 108 p01)* *NEW*


14-33		16
Map	Block	Parcel

Property Address: *SR. #5* Property Acquired From:

Acquired By:  Deed  Will  Approximate Date Acquired: Recorded Yes  No  D.B. Pg. Size: (Dim. or Ac.)


Bounded By: N. S. E. W.

Date	Grantor (From)	Grantee (To)	D.B.	Pg.	Type	W.D.Cons.		
72	CANTON TEXTILE MILLS, ESTATE OF, INC.	DAY, LAMAR	129	255	W/D	1.70		
4/88	DAY, LAMAR	DAY, SHIRLEY MARLENE F.	904	20	E 1/2	3 TR'S -0-		
3/10/04	DAY, SHIRLEY MARLENE F.	GEORGIA POWER COMPANY	6931	1	WD	2 PARCELS 63500		
City		G.M.D.	L.D.	L.L.	Dimensions	2.78 AC Acreage <i>4 AC</i>		
			14	228		Return Deed Plat Comp Used 2.01		
Subdivision					Block	Lot	Plat Book	Page
Brief Legal Description:								




Name On Sams, Frank Return: Canton, Ga.	MAP OLD: 14-24	BLOCK	PAR 36	SUB	14-24	36
Name On Deed:	NEW: 14-22	Photo 066	Call No		Map	Block Parcel
Property Address:	Property Acquired From:					
Acquired By:	Deed _____ Will _____	Approximate Date Acquired:	Recorded Yes _____ No _____	D.B. _____ Pg. _____	Size: (Dim. or Ac.)	
Bounded By:	N.	S.	E.	W.		

Date	Grantor (From)	Grantee (To)			D.B.	Pg.	Type	W.D. Cons.	
4/1/61	McFarland, Clyde	Sams, G.F.			60	170	WD	—	
9/23/94	SAMS, G.F.	PENDLEY, RANDY RANDLE S.			1934	198	W	55.00	
City		G.M.D.	L.D.	L.L.	Dimensions			Acreage	
out			14	242	Return	Deed	Plat	Comp.	Used
Subdivision					4			42	4
Block					Lot	Plat Book	Page		
Brief Legal Description:					42 of LL242 LDIK w/5 Roth Rd				









Name On Return:	Brookshire Canton,	MAP	BLOCK	PAR	SUB
		OLD: 1424		035	
Name On Deed:		NEW: 1422		067...	

14-24		35
Map	Block	Parcel

3


Property Address:			Property Acquired From:		
Acquired By:	Deed Will	Approximate Date Acquired:	Recorded Yes No	D.B. Pg.	Size (Dim. or Ac.)
Bounded By:	N.	S.	E.	W.	

Date	Grantor (From)	Grantee (To)	D.B.	Pg.	Type	W.D. Cons.
9/17/66	Ms Farland, Bob	Brookshire Fred J.	86	181	WD	11 <sup>00</sup> IRS
10/3/66	"	"	86	297	WD	—
6-30-73	Brookshire Fred J.	Cook Polly	144	572	—	18 <sup>00</sup>

City	G.M.D.	L.D.	L.L.	Dimensions	Acreage				
					Return	Deed	Plat	Comp.	Used
out		14	242		2			2	2

Subdivision	Block	Lot	Plat Book	Page


Brief Legal Description: 2 ac of LL 242 LD 14  
W/S Keith Rd



Property Acquired From:	MAP OLD: 1424	BLOCK	PAR 035	SUB A	14-24	35A
Acct. No.	NEW: 1422		068		Map	Block Parcel

Date	Grantor (From)	Grantee (To)	D.B.	Pg.	Type	W.D. Cons
12-1-86	PAULA J. + MC ELVERN, WILLIAM L. JR.	BURNS, CYNTHIA D. + SMITH, LONNIE F.	585	102	WD	59 <sup>60</sup>
9/24/93	BURNS, CYNTHIA D. SMITH, LONNIE F. E	CINDY D. R.O.S. SMITH, LONNIE F. E	1606	2	WD	-0-

City	G.M.D.	L.D.	L.L.	Dimensions	Acreage .85				
		14	242	125' x 295'	Return	Deed	Plat	Comp.	Used
Subdivision					Block	Lot	Plat Bk.	Page	
							22	124	
Brief Legal Description									



Journal, July 1981

Name On Return:

Photo	Call No.
-------	----------

14-24		35A
Map	Block	Parcel

Name On Deed:


Property Address:

Property Acquired From:

Acquired By: Deed  Will  Approximate Date Acquired: Recorded Yes  No  D.B.  Pg.  Size: (Dim. or Ac.)

Bounded By: N. S. E. W.

Date	Grantor (From)	Grantee (To)	D.B.	Pg.	Type	W.D. Cons.
4/58	TEAGUE, LULA	McFARLAND, BOB	47	64	W	-
7/81	McFARLAND, BOB	JOHNSON, GARY & HENSON, DANNY	307	689	W	5 <sup>00</sup>
7/83	HENSON, DANNY & JOHNSON, GARY J.	McELVEEN, PAULA J. & WILLIAM L., JR.	359	164	W	49 <sup>90</sup>
	City	G.M.D.	L.D.	L.L.	Dimensions	125 Acreage .85 ±
			14	242		Return Deed Plat Comp Used
	Subdivision		Block	Lot	Plat Book	Page
Brief Legal Description:						
125' X 295'						






Property Acquired From: <i>1424</i>	MAP OLD: 1424	BLOCK	PAR 034	SUB R
Acct. No. <i>No acres</i>	NEW: 1422		069	

<i>1424</i>		<i>34R</i>
Map	Block	Parcel

Date	Grantor (From)	Grantee (To)	D.B.	Pg.	Type	W.D.	Cons
<i>6/89</i>	TEAGUE, CHARLES	<i>7/17/91</i> SUDDETH, KIMBERLY MARIE	192	573	W	-	-
<i>4/17/91</i>	SUDDETH, KIMBERLY MARIE	<i>D.A. / E</i> YORK, MARGIE TEAGUE	1364	281	QC	-	-
<i>duplication of parcel 34</i>							

City	G.M.D.	L.D.	L.L.	Dimensions	Acreage				
					Return	Deed	Plat	Comp.	Used
		<i>14</i>	<i>242</i>				<i>1</i>		
Subdivision					Block	Lot	Plat Bk.	Page	
							<i>37</i>	<i>14</i>	
Brief Legal Description									



Property Acquired From: Acct. No. MAP BLOCK PAR SUB OLD: 1424 033 NEW: -1422- -070-


14-24 33 Map Block Parcel

Date	Grantor (From)	Grantee (To)	D.B.	Pg.	Type	W.D. Cons
5/83	Crowe, Tommy L.	Crowe, Catherine S.	354	270	W	-0-
2/20/03	Crowe, Catherine S. & Bohannon, James	" " "	5705	45A	Q/C	<del>0</del>

City	G.M.D.	L.D.	L.L.	Dimensions	Acreage				
		14	242		Return	Deed	Plat	Comp.	Used

Subdivision	Block	Lot	Plat Bk.	Page

Brief Legal Description



Name On Return: **McFarland, Bob**  
 Canton, Ga. R-3

2-142 5  
 Photo Call No.

14-24 33  
 Map Block Parcel

Name On Deed:

Property Address:

Property Acquired From:


Acquired By: Deed Will Approximate Date Acquired: Recorded Yes No D.B. Pg. Size: (Dim. or Ac.)

Bounded By: N. S. E. W.

Date	Grantor (From)	Grantee (To)	D.B.	Pg.	Type	W.D. Cons.
5/7/65	York, D. L. & Marjorie	McFarland, Bob	80	388	WD	2 <sup>20</sup> IRS
8/80	McFarland, Bobby	Tommy L. & Catherine S. Crowe	291 295	47 279	W	46 <sup>90</sup> unrecorded
5/82	Crowe, Catherine S.	Crowe, Tommy L.	322	204	QC	-

City	G.M.D.	L.D.	L.L.	Dimensions	Acreage				
					Return	Deed	Plat	Comp.	Used
out		14	242		1			1.9±	2±
Subdivision					Block	Lot	Plat Book	Page	

Brief Legal Description: 2 ac ± of LL 242 LD 14  
 E/S Keith Rd



Name On Return:	MAP OLD: 1424	BLOCK	PAR 033	SUB A	Unit 33		
Name On Deed:	NEW: 1422	071		06		7424	33A
					Map	Block	Parcel

Property Address: KEITH RD.	Property Acquired From:
-----------------------------	-------------------------

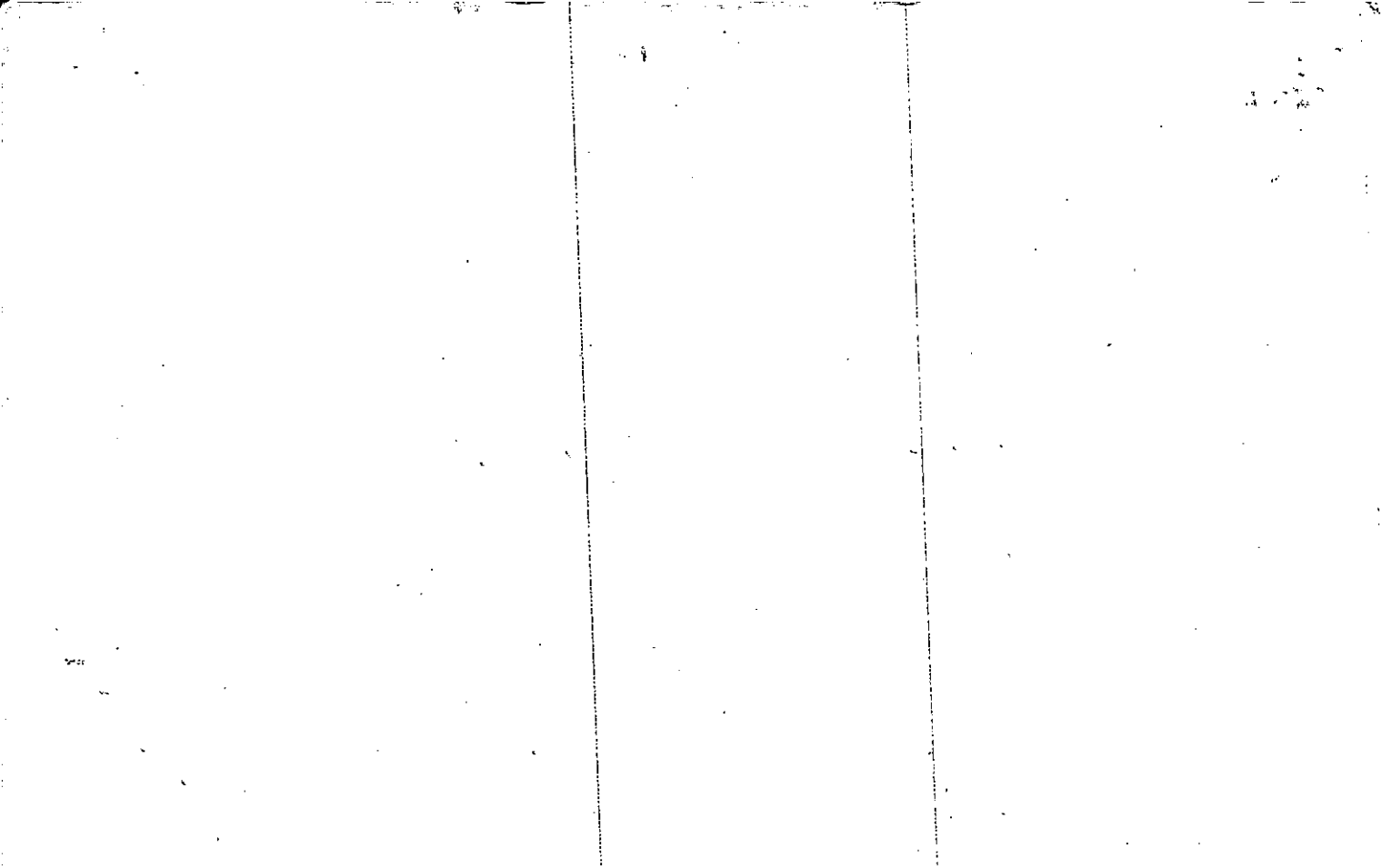
Acquired By:	Deed Will	Approximate Date Acquired:	Recorded Yes No	D.B. Pg.	Size: (Dim. or Ac.)
--------------	-----------	----------------------------	-----------------	----------	---------------------

Bounded By:	N.	S.	E.	W.
-------------	----	----	----	----

Date	Grantor (From)	Grantee (To)	D.B.	Pg.	Type	W.D.Cons.
72	McFARLAND, BOBBY	McFARLAND, GEORGE	126	127	W/D	100
2/81	Mc FARLAND, GEORGE	W. C. Mc CHILDERS, FARMER NELL	281	839	W	43 <sup>00</sup>
3/31/06	ESTATE CHILDERS, W. C.	CHILDERS, FARMER NELL	8788	400	EX'S DEED	-0-

City	G.M.D.	L.D.	L.L.	Dimensions	Acreage				
					Return	Deed	Plat	Comp.	Used
		14	242	175X150					
Subdivision					Block	Lot	Plat Book	Page	

Brief Legal Description:





Property Acquired From: 14-24  
 Acct. No.

MAP. BLOCK PAR SUB  
 OLD: 1424 034 N  
 NEW: 1422 073


14-24  
 Map Block Parcel  
 34N

Date	Grantor (From)	Grantee (To)	D.B.	Pg.	Type	W.D. Cons
1/89	JONES, BARBARA G. & JERRY L. ESTATE	CHILDERS, FERMER NELL W.C.	769	100	W	5.00
3/31/06	CHILDERS, W.C.	CHILDERS, FERMER NELL	8788	401	EX'S DEED	-0-


City	G.M.D.	L.D.	L.L.	Dimensions	Acreage				
		14	242		Return	Deed	Plat	Comp.	Used
						15			

Subdivision	Block	Lot	Plat Bk.	Page

Brief Legal Description







MAP BLOCK PAR SUB  
 OLD: 1424 032  
 NEW: 1422 074

1424		32
Map	Block	Parcel

Name On Return: McFarland, Canton, Ga

Name On Deed: DURREE

Property Address: \_\_\_\_\_ Property Acquired From: \_\_\_\_\_

Acquired By: Deed Will \_\_\_\_\_ Approximate Date Acquired: \_\_\_\_\_ Recorded Yes No \_\_\_\_\_ D.B. Pg. \_\_\_\_\_ Size: (Dim. or Ac.) \_\_\_\_\_

Bounded By: N. \_\_\_\_\_ S. \_\_\_\_\_ E. \_\_\_\_\_ W. \_\_\_\_\_

Date	Grantor (From)	Grantee (To)	D.B.	Pg.	Type	W.D. Cons.
5-23-64	York, D.L.	McFarland, George	114	298	W/D	—
7/6/71		DURREE, JOE R & MRS.	115	220	W/D	#18 <sup>50</sup> <sub>RTT</sub>

11-86 DURREE, JOE R & MRS. <sup>GENEVA</sup> JONES, BARBARA  
 1780 58 667 127 W 27<sup>10</sup>

City out	G.M.D.	L.D.	L.L.	Dimensions	Acreage				
					Return	Deed	Plat	Comp.	Used
		14		200' X 150'	1				

Subdivision	Block	Lot	Plat Book	Page

Brief Legal Description: E/S Keith Rd

REC 10-37

\* No dead Plover  
+ Return  
by Field call

Property  
Acquired From:  
Acct. No.

MAP BLOCK PAR SUB  
OLD: 1424 031  
NEW: 1422 075


14-24		31
Map	Block	Parcel

Date	Grantor (From)	Grantee (To)	D.B.	Pg.	Type	W.D.Cons
7/16/93	REEVES, JOHN F.	HENSON, CAROL <sup>SHANE D.</sup>	1530	347	WD	10. <del>00</del>
2/12/98	HENSON, CAROL	HENSON, SHANE D.	3003	343	QC	-0-
2/8/98	HENDON, SHANE D.	HENDON, SHANE D. <sup>Martha Carol</sup>	3453	95	D/C	-D-
9/27/00	HENSON, CAROL <sup>SHANE D.</sup>	HENSON, CAROL	4313	426	W/D	-0-

City	G.M.D.	L.D.	L.L.	Dimensions	Acreage . 74 AC.				
		14	242		Return	Deed	Plat	Comp.	Used

Subdivision	Block	Lot	Plat Bk.	Page

Brief Legal Description





Name On Return:

Photo	Call No.

14-24		31
Map	Block	Parcel

Name On Deed:

Property Address:

Property Acquired From:

Acquired By:	Deed Will	Approximate Date Acquired:	Recorded Yes No	D.B. Pg.	Size (Dim. or Ac.)
--------------	-----------	----------------------------	-----------------	----------	--------------------

Bounded By:	N.	S.	E.	W.
-------------	----	----	----	----

Date	Grantor (From)	Grantee (To)	D.B.	Pg.	Type	W.D. Cons.
9-25-75	Cloud, A.C. & Lynette	DUPREE, Larry F. & Betty B.	186	388	W	25 <sup>00</sup>
4/81	DUPREE, LARRY F.	DUPREE, BETTY B.	305	660	W	-0-
9/84	Mason, Betty B. DUPREE	REEVES, JOHN F.	420	531	W	31 <sup>50</sup>

City	G.M.D.	L.D.	L.L.	Dimensions	Acreage				
		14	242		Return	Deed	Plat	Comp.	Used

Subdivision	Block	Lot	Plat Book	Page

Brief Legal Description:

1000

Name On Return: R-3 CANTON

2-147 1  
Photo Call No.

16-24 31  
Map Block Parcel

Name On Deed: CLOUD, H.C. & ELYNETTE D.

Property Address:

Property Acquired From:

Acquired By: Deed Will Approximate Date Acquired: Recorded Yes No D.B. Pg. Size: (Dim. or Ac.)

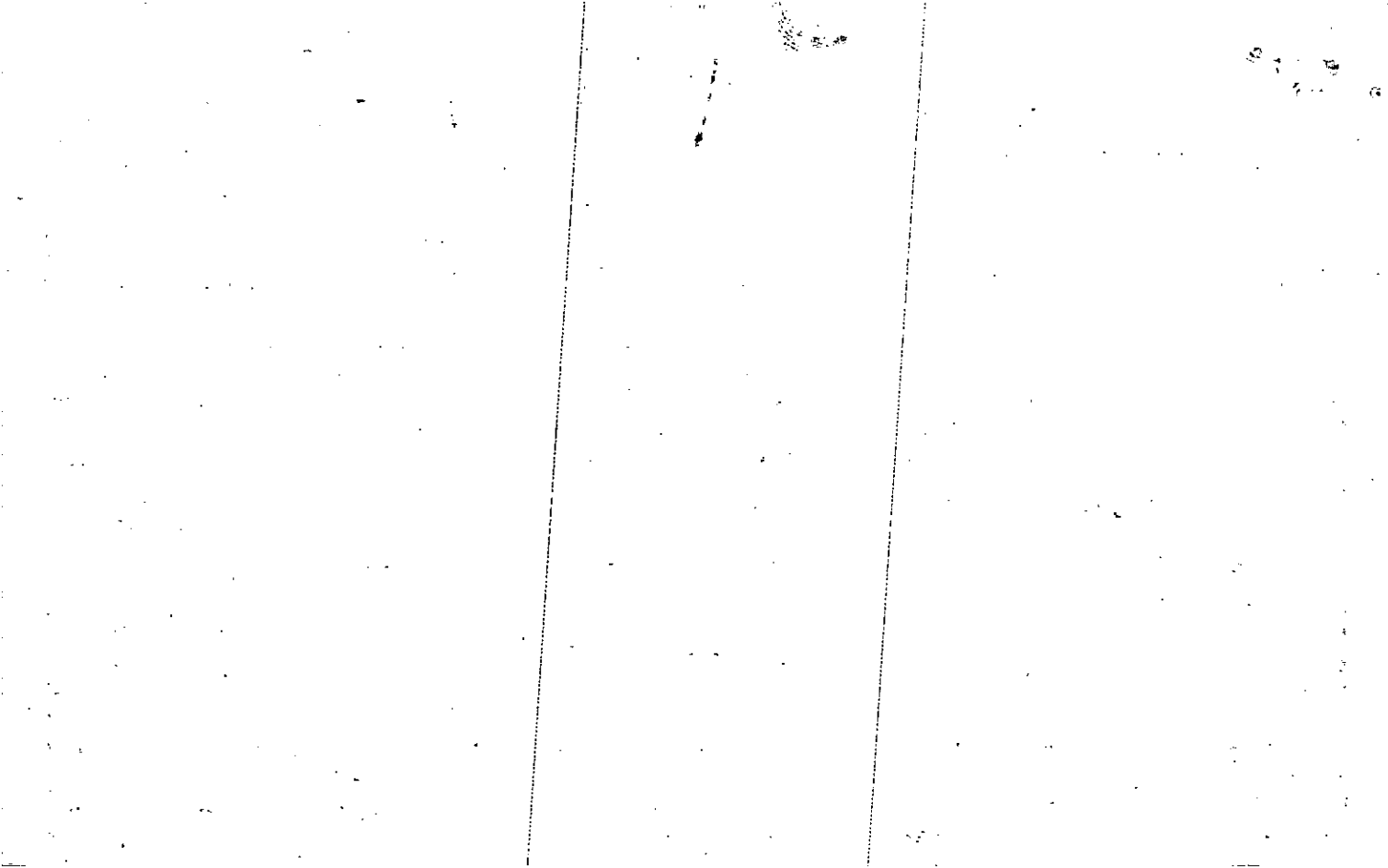
Bounded By: N. S. E. W.

Date	Grantor (From)	Grantee (To)	D.B.	Pg.	Type	W.D.Cons.
1/9/54	Ghorley, J.G.	Dupree, Joe	30	214	WD	
1-26-44	1/ENSON, W. F.		18	401	w/d	
7/27/71	DUPREE, JOE.	CLOUD, H.C. & ELYNETTE	115	179	w/d	#15 <sup>00</sup> RTT

City	G.M.D.	L.D.	L.L.	Dimensions	Acreage				
					Return	Deed	Plat	Comp.	Used
		14	242	356' EX: 200'		1			

Subdivision	Block	Lot	Plat Book	Page

Brief Legal Description: E/5 Keith R &



5A

(Field)  
Name On Return: RT. 6  
Name On Deed: HENSON

MAP BLOCK PAR SUB  
OLD: 1424 030  
NEW: 1422 076

14-24		30
Map	Block	Parcel

Property Address: \_\_\_\_\_ Property Acquired From: \_\_\_\_\_


Acquired By: \_\_\_\_\_ Deed Will \_\_\_\_\_ Approximate Date Acquired: \_\_\_\_\_ Recorded Yes \_\_\_\_\_ No \_\_\_\_\_ D.B. \_\_\_\_\_ Pg. \_\_\_\_\_ Size: (Dim. or Ac.) \_\_\_\_\_

Bounded By: N. \_\_\_\_\_ S. \_\_\_\_\_ E. \_\_\_\_\_ W. \_\_\_\_\_

Date	Grantor (From)	Grantee (To)	D.B.	Pg.	Type	W.D.Cons.
	field call	<del>DAVID HENSON</del>				
7/91	HENSON, DORA	HENSON, DAVID	1035	61	QC	0-

City	G.M.D.	L.D.	L.L.	Dimensions	Area	Acreage				
		14		8.62 AC	14.41	Return	Deed	Plat	Comp.	Used
									26+	26+
Subdivision					Block	Lot	Plat Book	Page		

Brief Legal Description: 2.6 AC ± IN FULL 243.243.262.263 SEE 1991 W/D 1011/2165  
FROM CAROL TO DAVID HENSON, FOR SOUTH PORTION OF THIS PARCEL, SEEMS TO BE CLEARING TITLE?

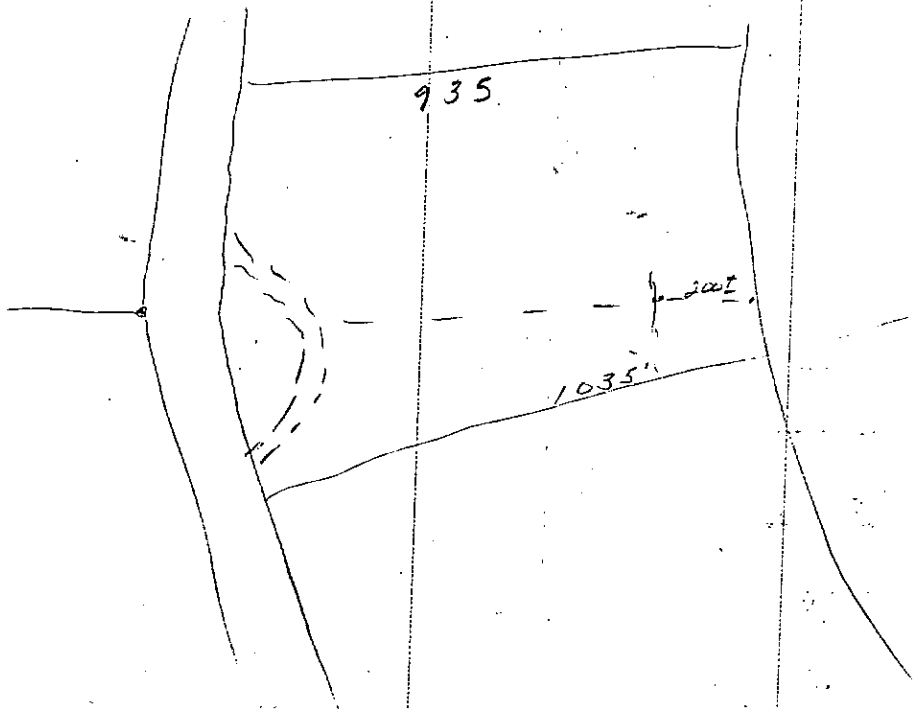


Property Acquired From: 14-24	MAP OLD: 1424	BLOCK	PAR 030	SUB E	424		30E
Acct. No.	NEW: 1422		076	A	Map	Block	Parcel

Date	Grantor (From)	Grantee (To)	D.B.	Pg.	Type	W.D. Cons
7/91	HEUSON, DAVID	HEUSON, MARTHA C. B.	1035	63	W	-0

City	G.M.D.	L.D.	L.L.	Dimensions	Acreage				
					Return	Deed	Plat	Comp.	Used
		14	242				8.645		8.62
			243						
Subdivision 262, 263					Block	Lot	Plat	Bk.	Page
						TR I	41		47

Brief Legal Description





MAP BLOCK PAR SUB

Name On Return: RT. 6

OLD: 1424 030 A

14-24		30A
Map	Block	Parcel

Name On Deed: HENSON


NEW: 1422 078

Property Address: \_\_\_\_\_ Property Acquired From: \_\_\_\_\_

Acquired By: \_\_\_\_\_ Deed Will \_\_\_\_\_ Approximate Date Acquired: \_\_\_\_\_ Recorded Yes \_\_\_\_\_ No \_\_\_\_\_ D.B. \_\_\_\_\_ Pg. \_\_\_\_\_ Size: (Dim. or Ac.) \_\_\_\_\_

Bounded By: N. \_\_\_\_\_ S. \_\_\_\_\_ E. \_\_\_\_\_ W. \_\_\_\_\_

Date	Grantor (From)	Grantee (To)				D.B.	Pg.	Type	W.D.Cons.	
11-11-67	DE BORD, C. DEWEY JR.					93	263	W A	-	
1977	Bryant, Brenda (Henson)	PENDLEY, Randall				221	181	W	5 <sup>00</sup>	
8/28/07	PENDLEY, RANDALL	PENDLEY, RANDLE Z.				9815	314	QC	-0-	
City		G.M.D.	L.D.	L.L.	Dimensions	Acreage				
		792	14	243	330 x 400 120 x 300	Return	Deed	Plat	Comp.	Used
Subdivision						Block	Lot	Plat Book	Page	
Brief Legal Description:										



Property  
 Acquired From: 14-  
 Acct. No.

MAP BLOCK PAR SUB  
 OLD: 1424 030 D  
 NEW: 1422 077

14-24 300  
 Map Block Parcel

Date	Grantor (From)	Grantee (To)	D.B.	Pg.	Type	W.D. Cons
86	Henson, David	Smithwick Tim & Lana	525	27	WD	-0-
6/90	SMITHWICK, TIM & LANA	Holly M. HENSON, SHANE D	283	416	W	49.00
8/19/93	HENSON, HOLLY M.	HENSON, SHANE DURWYN MARTHA CAROL	1642 1564	315 150	RE Rec DC	-0-
8/19/93	HENSON, SHANE D	HENSON, SHANE DURWYN	1564	152	WD	-0-

City	G.M.D.	L.D.	L.L.	Dimensions	Acreage				
					Return	Deed	Plat	Comp.	Used
		14	242	208x208				1/2	

Subdivision	Block	Lot	Plat	BK.	Page

Brief Legal Description

2001

Property  
 Acquired From: 1424  
 Acct. No.

MAP BLOCK PAR SUB  
 OLD: 1424 034 P  
 NEW: 1422 079


1424  
 Map Block Parcel  
 34P

Date	Grantor (From)	Grantee (To)	D.B.	Pg.	Type	W.D. Cons
6/29	TEAGUE, CHARLES R.	BLANKENSHIP, MILTON O.	798	592	W	125.00

City	G.M.D.	L.D.	L.L.	Dimensions	Acreage				
		14	242		Return	Deed	Plat	Comp.	Used
			243			28.92			

Subdivision	Block	Lot	Plat Bk.	Page
			37	113

Brief Legal Description



Name On ~~Spears, B~~ MAP BLOCK PAR SUB  
 Return: ~~Canton, G~~ OLD: 1424 055  
 Name On Deed: NEW: 1422 080


14-24		55
Map	Block	Parcel

Property Address: \_\_\_\_\_ Property Acquired From: \_\_\_\_\_  
 Acquired By: Deed \_\_\_\_\_ Will \_\_\_\_\_ Approximate Date Acquired: \_\_\_\_\_ Recorded Yes \_\_\_\_\_ No \_\_\_\_\_ D.B. \_\_\_\_\_ Pg. \_\_\_\_\_ Size: (Dim. or Ac.) \_\_\_\_\_  
 Bounded By: N. \_\_\_\_\_ S. \_\_\_\_\_ E. \_\_\_\_\_ W. \_\_\_\_\_

Date	Grantor (From)	Grantee (To)	D.B.	Pg.	Type	W.D. Cons.
<del>9/9/48</del>	<del>Eaton, Core Cofe</del>	<del>Spears, Mrs. Lee SR</del>	<del>18</del>	<del>269</del>	<del>D</del>	<del>—</del>
1-24-75	SPEARS, Mrs. Lee Sr.	SPEARS, JAMES L. & HELEN J.	175	226	WD	23 <sup>70</sup>

City	G.M.D.	L.D.	L.L.	Dimensions	Acreage				
out		14	243	*32.42AC ±	Return	Deed	Plat	Comp.	Used
					30	35		29	29
Subdivision					Block	Lot	Plat Book	Page	
226									

Brief Legal Description: 27ac ± of LL 243, 247, L D 14 \* PARCEL 14-24-55D  
 COMBINED PER OWNER, B.O.A. OFFICE REQUEST, 9/15/93  
 N/S Hwy 5





Name On Return:

Name On Deed:

Property Address:

Acquired By:

Bounded By:

MAP BLOCK PAR SUB  
OLD: 1424 055 C  
NEW: 1422 081

14-24  
Map Block Parcel  
55C

Property Acquired From:

Deed Will \_\_\_\_\_ Approximate Date Acquired: Recorded Yes \_\_\_\_\_ No \_\_\_\_\_ D.B. \_\_\_\_\_ Pg. \_\_\_\_\_ Size: (Dim. or Ac.)

N. S. E. W.


Date	Grantor (From)	Grantee (To)	D.B.	Pg.	Type	W.D. Cons.
2-20-73	Spears, Mrs. Lee SR.	Brookshire, Troy L & Florence D.	137	376	w	34 <sup>00</sup>
4-75	Brookshire, Troy L & Florence D.	Mills, Frank C. III	178	714	W	8 <sup>10</sup>
1-23-86	Mills, Frank C. III	Bennett, Joe	507	183	w/o	45 <sup>00</sup>

City	G.M.D.	L.D.	L.L.	Dimensions	Acreage				
					Return	Deed	Plat	Comp.	Used
		14	243			3/91	3/91		3
Subdivision					Block	Lot	Plat Book	Page	
							7	157	

Brief Legal Description:

~~\_\_\_\_\_~~





Property Acquired From: <b>82</b>
Acct. No.

Photo	Call No
-------	---------


<b>1A22</b>		<b>82A</b>
Map	Block	Parcel

Date	Grantor (From)	Grantee (To)	D.B.	Pg.	Type	W.D. Cons.
2/24/04	WOLLEY, TABRA $\frac{1}{2}$ PETIT, LEON $\frac{1}{2}$	HAUGE, ROGER	1A04	353	D/C	$\odot$
2/24/04	HAUGE, ROGER	HAUGE, BARBARA J. $\frac{1}{2}$ ROGER L. $\frac{1}{2}$ MICHAEL	1A04	381	W/D	$\odot$

City	G.M.D.	L.D.	L.L.	Dimensions	Acreage				
					Return	Deed	Plat	Comp.	Used
		14	2A3			2.50			2.50

Subdivision	Block	Lot	Plat Bk.	Page
			77	129

Brief Legal Description



Property	MAP	BLOCK	PAR	SUB
Acquired From: 55	OLD: 1424		055	E
Acct. No.	NEW: 1422		083	

14-24		55E
Map	Block	Parcel


Date	Grantor (From)	Grantee (To)	D.B.	Pg.	Type	W.D. Cons
7/91	PETTIT, LEON	WORLEY, TABRA	1029	4	W	40 <sup>00</sup>
2/24/04	WORLEY, TABRA	HAUGE, ROGER	6904	321	WD	140 <sup>00</sup>
2/24/04	PETTIT, LEON WORLEY, TABRA &	" "	6904	323	Q/C	<del>0</del>
2/24/04	HAUGE, ROGER	BARBARA S & HAUGE, ROGER L &	6904	350	WD	<del>0</del>

City	G.M.D.	L.D.	L.L.	Dimensions	Acreage	Return	Deed	Plat	Comp.	Used
		14	243		*.6024					

Subdivision	Block	Lot	Plat Bk.	Page
			77	128

Brief Legal Description *Exact location estimated pool*


*description*  
 \*ACREAGE AND PLAT ADJUSTED PER 2004 DEED 6904/323 8/5/04





Name On Return: <i>Rt 6</i>		MAP	BLOCK	PAR	SUB	14-24		55B	
Name On Deed: <i>NATIONS,</i>		OLD: 1424		055	B	Map	Block	Parcel	
Property Address: <i>Hwy #5</i>		NEW: 1422		084	Col No				
Property Acquired From:									
Acquired By:	Deed <input type="checkbox"/> Will <input type="checkbox"/>	Approximate Date Acquired:	Recorded Yes <input type="checkbox"/> No <input type="checkbox"/>	D.B. <input type="checkbox"/>	Pg. <input type="checkbox"/>	Size: (Dim. or Ac.)			
Bounded By:	N. <input type="checkbox"/>	S. <input type="checkbox"/>	E. <input type="checkbox"/>	W. <input type="checkbox"/>					

Date	Grantor (From)	Grantee (To)				D.B.	Pg.	Type	W.D.	Cons.
2-16-52	<i>SPEARS, LEE SR.</i>					25	156	w/d		-
City		G.M.D.	L.D.	L.L.	Dimensions	Acreage				
		792	14	243	240 x 1320	Return	Deed	Plat	Comp.	Used
Subdivision					Block	Lot	Plat Book	Page		
Brief Legal Description:										



Name On Reid, Herbe  
Return: Canton, Ga

MAP BLOCK PAR SUB  
OLD: 1424 056  
NEW: 1422 085

14-26		56
Map	Block	Parcel

32

Name On Deed:

Property Address:

Property Acquired From:

Acquired Deed \_\_\_ Approximate Recorded  
By: Will \_\_\_ Date Acquired: Yes \_\_\_ No \_\_\_ D.B. \_\_\_ Pg. \_\_\_ Size: (Dim. or Ac.)

Bounded By: N. S. E. W.

Date	Grantor (From)	Grantee (To)	D.B.	Pg.	Type	W.D. Cons.
5/11/37	Keith, W.F.	Reid, Herbert	4	412	D	---

5/18/02	<u>LIFE ESTATE</u> REID, HERBERT	JOHN WALLACE & REID, JAMES DOUGLAS	1205	347	W	-0
---------	-------------------------------------	---------------------------------------	------	-----	---	----


8/3/94	BANNASCH, GLORIA REID	" " "	1905	248	W/D	FOR .04 AC ± -0-
--------	-----------------------	-------	------	-----	-----	---------------------

City	G.M.D.	L.D.	L.L.	Dimensions	7.12 AC ± Acreage	708	708
out		14	226		Return	Deed	Plat
		213			10		

Subdivision	Block	Lot	Plat Book	Page

Brief Legal Description: 16 ac ± of LL 226. 243 \*SEE 1995 B/L AGREEMENT DEED  
2203-119.

N/S Hwy 5



Property  
 Acquired From:  
 Acct. No.

MAP BLOCK PAR SUB  
 OLD: 1424 059  
 NEW: 1422 086

*Weatherby*  

14-24		59
Map	Block	Parcel

Date	Grantor (From)	Grantee (To)	D.B.	Pg.	Type	W.D. Cons
10-22-86	Stephens, Jack	Weatherby, Haynes A. Douglas, Charles W.	830 586	274 450	WD	24. <sup>u</sup> <del>00</del>
10/89	WEATHERBY, HAYNES A. & DOUGLAS, CHARLES W.	CRAIG, ELEANOR & GOOCH, PATRICIA E.	830	270	W	62. <del>00</del>

City	G.M.D.	L.D.	L.L.	Dimensions	Acreage <i>4.04 AC. ±</i>				
		14	243		Return	Deed	Plat	Comp.	Used
								9±	9

Subdivision	Block	Lot	Plat Bk.	Page

Brief Legal Description



Name On Stephens, Elmer  
Return: Canton, Ga. R-3

2-140 76  
Photo Call No.

14-24 59  
Map Block Parcel

Name On Deed:

Property Address:

Property Acquired From:


Acquired By: Deed Will Approximate Date Acquired: Recorded Yes No D.B. Pg. Size: (Dim. or Ac.)

Bounded By: N. S. E. W.

Date	Grantor (From)	Grantee (To)	D.B.	Pg.	Type	W.D.Cons.
2/6/60	Davis, J.A.	Stephens, Elmer	54	297	WD	—
4/82	STEPHENS, ELMER <sup>1/2 int.</sup>	STEPHENS, JACK <sup>1/2 int.</sup>	320	250	W	-0-
		Stephens, Jack	561	33	Per '85 Tax Return	-0-

City	G.M.D.	L.D.	LL.	Dimensions	Acreage 4.04				
out		14	226 243		Return	Deed	Plat	Comp.	Used
					9			95	9
Subdivision					Block	Lot	Plat Book	Page	

Brief Legal Description: 9 ac of LL 243 LO 14  
W/S Judd Davis Rd





Property Acquired From:
Acct. No.

Photo	Call No
-------	---------

14N22		87
Map	Block	Parcel


REC 9/11/00

Date	Grantor (From)	Grantee (To)	D.B.	Pg.	Type	W.D. Cons
9/25/89	WEATHERBY, ROSCOE	WEATHERBY, JAMES M. & <sup>DORIS</sup>	4292	53	WD	-0-

City	G.M.D.	L.D.	L.L.	Dimensions	Acreage				
		14	243		Return	Deed	Plat	Comp.	Used
									1

Subdivision	Block	Lot	Plat Bk.	Page

Brief Legal Description



Name On: **BLALOCK**  
 Return: **Canton,**

MAP BLOCK PAR SUB  
 OLD: 1424 057  
 NEW: 1422 087

**14-24**      **57**      **36**  
 Map      Block      Parcel

Property Address:

Property Acquired From:

Acquired By: Deed Will \_\_\_\_\_ Approximate Date Acquired: \_\_\_\_\_ Recorded Yes \_\_\_\_\_ No \_\_\_\_\_ D.B. \_\_\_\_\_ Pg. \_\_\_\_\_ Size: (Dim. or Ac.) \_\_\_\_\_

Bounded By: N. \_\_\_\_\_ S. \_\_\_\_\_ E. \_\_\_\_\_ W. \_\_\_\_\_


Date	Grantor (From)	Grantee (To)	D.B.	Pg.	Type	W.D.Cons.
3/20/56	White, Charles F & Dorothy F	Ramsey L. & Blalock, Virlyn	36	379	W O	—
9-2-77	F. W. MOLO, ADELENE B. (SUBV. OF BLALOCK, LARRY E. (VIRLYN))	BLALOCK, RAMSEY L.	235	52	W	—
3/78	BLALOCK, RAMSEY L.	WEATHERBY, ROSCIE	235	53	W	8 <sup>10</sup>

City	G.M.D.	L.D.	L.L.	Dimensions	Acreage				
					Return	Deed	Plat	Comp.	Used
out		14	243		1			17	1


Subdivision	Block	Lot	Plat Book	Page

Brief Legal Description: **1 ac. of LL243 L D 14**

**W/S Todd Davis Rd**







Name On Lanning, V.  
Return: Canton, Ga.

MAP BLOCK PAR SUB  
OLD: 1424 058  
NEW: 1422 088

*44-24*  
Map Block Parcel  
58

35

Name On Deed:

Property Address: \_\_\_\_\_ Property Acquired From: \_\_\_\_\_

Acquired By: Deed  Will  Approximate Date Acquired: \_\_\_\_\_ Recorded Yes  No  D.B. \_\_\_\_\_ Pg. \_\_\_\_\_ Size: (Dim. or Ac.) \_\_\_\_\_


Bounded By: N. \_\_\_\_\_ S. \_\_\_\_\_ E. \_\_\_\_\_ W. \_\_\_\_\_

Date	Grantor (From)	Grantee (To)	D.B.	Pg.	Type	W.D. Cons.
2/19/45	<del>Weatherby, M.W.</del>	<del>Lanning, V. PA</del>	<del>14</del>	<del>54</del>	<del>D</del>	—
JUNE 29, 1941	LANNING, MARY	RESTATE LANNING, AUGUSTA JEAN	67	26	EXCL. W	—
6/83	LANNING, AUGUSTA JEAN	JOE S. & PLUNKET, EDITH S.	357 356	426 491	RE REC. 357	17.30

City	G.M.D.	L.D.	L.L.	Dimensions	Acreage 1 AC.				
out		14	243		Return	Deed	Plat	Comp.	Used
					2			24	2

Subdivision	Block	Lot	Plat Book	Page
	1		22	117

Brief Legal Description: 2.1 ac. P.L. 243 L.D. 14





Name On Return: *At 3*

MAP BLOCK PAR SUB  
 OLD: 1424 077  
 NEW: 1422 089

<i>14-24</i>		<i>77</i>
Map	Block	Parcel


Name On Deed:

Property Address: \_\_\_\_\_ Property Acquired From: \_\_\_\_\_


Acquired By: Deed  Will  Approximate Date Acquired: \_\_\_\_\_ Recorded Yes  No  D.B. \_\_\_\_\_ Pg. \_\_\_\_\_ Size: (Dim. or Ac.) \_\_\_\_\_

Bounded By: N. \_\_\_\_\_ S. \_\_\_\_\_ E. \_\_\_\_\_ W. \_\_\_\_\_

Date	Grantor (From)	Grantee (To)	D.B.	Pg.	Type	W.D.Cons.			
<i>1/29/55</i>	<i>Henson, Mrs. Olene</i>	<i>Andrews, H.D.</i>	<i>32</i>	<i>348</i>	<i>WD</i>	<i>←</i>			
<i>5/83</i>	<i>ANDREWS, H. D. <sup>estate</sup></i>	<i>AYCOCK, ANNIE MAUDE</i>	<i>352</i>	<i>512</i>	<i>Exec. Deed</i>	<i>12<sup>00</sup></i>			
<i>5/25/06</i>	<i>AYCOCK, ANNIE MAUDE</i>	<i>McPHERSON, CHARLES F. &amp; ANDREWS, CHARLES W.</i>	<i>8785</i>	<i>297</i>	<i>W.D.</i>	<i>-0-</i>			
	City	G.M.D.	L.D.	L.L.	Dimensions	Acreage			
			<i>14</i>	<i>243</i>		<i>2.72</i>			
					Return	Deed	Plat	Comp.	Used
						<i>3</i>	<i>3</i>	<i>3</i>	<i>3</i>
	Subdivision	Block	Lot	Plat Book	Page				
Brief Legal Description: <i>3 ac o&amp;LLZ43 LD14</i>									
<i>E/S Judd Davis Rd.</i>									







Name On Deed: Weather  
Return:

MAP BLOCK PAR SUB  
 OLD: 1424 078  
 NEW: 1422 090

14-24 78  
 Map Block Parcel

Name On Deed: Canton

Property Address: \_\_\_\_\_ Property Acquired From: \_\_\_\_\_

Acquired By: Deed  Will  Approximate Date Acquired: \_\_\_\_\_ Recorded Yes  No  D.B. \_\_\_\_\_ Pg. \_\_\_\_\_ Size: (Dir. or Ac.) \_\_\_\_\_

Bounded By: N. \_\_\_\_\_ S. \_\_\_\_\_ E. \_\_\_\_\_ W. \_\_\_\_\_

Date	Grantor (From)	Grantee (To)	D.B.	Pg.	Type	W.D. Cons.
3/3/59	Gable, A.W.	Weatherly, M.R.P.	499	223	WD	—
3/15/61	" " " "	" " " "	247	752	W	-0 <sup>00</sup>
76	—	" "	215	349	W	

-City	G.M.D.	L.D.	L.L.	Dimensions	4.5 AC. ±	Acreage <del>5.5 AC.</del>			
		17	243		Return	Deed	Plat	Comp.	Used
					<del>15</del>			2.6	<del>15</del>

Subdivision	Block	Lot	Plat Book	Page

Brief Legal Description: 3 ac of LL 243 LD 14  
E/S Jnd Davis Rd



Property Acquired From:
Acct. No. <u>90</u>

Photo	Call No
-------	---------


<u>14-22</u>		<u>90A</u>
Map	Block	Parcel

Date	Grantor (From)	Grantee (To)	D.B.	Pg.	Type	W.D. Cons
<u>9/22/95</u>	<u>WEATHER BY ROSCOE MR.</u>	<u>DORA A. COLLIS, DANNY V. &amp;</u>	<u>2203</u>	<u>118</u>	<u>W/D</u>	<u>4.60</u>
<u>2/13/99</u>	<u>Collis, Dora A. &amp;</u>	<u>Henson, Tim &amp; Danny &amp;</u>	<u>3503</u>	<u>40</u>	<u>W/D</u>	<u>40.00</u>

City	G.M.D.	L.D.	L.L.	Dimensions	Acreage				
		<u>14</u>	<u>243</u>		Return	Deed	Plat	Comp.	Used
						<u>1</u>	<u>1</u>		<u>1</u>

Subdivision	Block	Lot	Plat Bk.	Page
			<u>50</u>	<u>84</u>

Brief Legal Description





Property  
 Acquired From:  
 Acct. No.

MAP BLOCK PAR SUB  
 OLD: 1424 077 A  
 NEW: 1422 091 C


14-24		77A
Map	Block	Parcel

Date	Grantor (From)	Grantee (To)	D.B.	Pg.	Type	W.D. Cons
5/94	Aycock, Pannie	ANDREWS, LAMAR	398	328	W	2 <sup>50</sup>

City	G.M.D.	L.D.	L.L.	Dimensions	Acreage				
					Return	Deed	Plat	Comp.	Used
		14	243	FR.		.18			

Subdivision	Block	Lot	Plat Bk.	Page
			24	86

Brief Legal Description



Property Acquired From:
Acct. No.

Photo	Call No
-------	---------


14-22		93
Map	Block	Parcel

Date	Grantor (From)	Grantee (To)	D.B.	Pg.	Type	W.D. Cons
2/6/95	COLLIS, B. V. (deceased)	COLLIS, CAROLYN	2143 2021	219 151	CDR WD	—
4/8/96	COLLIS, CAROLYN	COLLIS, CAROLYN D.	2374	212	QC	-0-

City	G.M.D.	L.D.	L.L.	Dimensions	Acreage 1.44 AC				
		14	243		Return	Deed	Plat	Comp.	Used


Subdivision	Block	Lot	Plat Bk.	Page
			44	199

Brief Legal Description



Name On Return:	MAP	BLOCK	PAR	SUB	14-24	79	B
Name, On Deed:	NEW:	14-22	093	Call No			
Property Address:	Property Acquired From:						
Acquired By:	Deed <input type="checkbox"/> Will <input type="checkbox"/>	Approximate Date Acquired:	Recorded Yes <input type="checkbox"/> No <input type="checkbox"/>	D.B. — Pg. —	Size: (Dim. or Ac.)		
Bounded By:	N.	S.	E.	W.			

Date	Grantor (From)	Grantee (To)			D.B.	Pg.	Type	W.D.	Cons.		
3/82	WEATHERY, M. Gordon	COLLIS, R. V.			30916 321	133 425	CORR W	3	00		
7/9/93	COLLIS, R. V.	COLLIS, SAMMY L.			1521	104	WD	-	-		
2/14/94	COLLIS, SAMMY L.	COLLIS, R. V.			1741	280	W	-	-		
City		G.M.D.	L.D.	LL.	Dimensions		Acreage * 1.44 AC.				
			14	243			Return	Deed	Plat	Comp.	Used
									15	15	
Subdivision					Block	Lot	Plat Book	Page			
							* 44	199			
Brief Legal Description: * ADJUSTED ACREAGE PER PLAT, 11-19-93											




Property	MAP	BLOCK	PAR	SUB				
Acquired From:	OLD: 1424		079	E		14-24	79E	
Acct. No.	NEW: 1422		094	Call No		Map	Block	Parcel

Date	Grantor (From)	Grantee (To)	D.B.	Pg.	Type	W.D. Cons
12-86	Johnny A Edmonson, Deborah R. &	Waters, A.J.	589	234	W/D	14.000
7/22/03	(ESTATE) WATERS, ANDREW JOSEPH	OLD VANDIVER PARTNERS, LLP	6373	287	EXELS DEED	275.00

City	G.M.D.	L.D.	L.L.	Dimensions	Acreage				
		14	243	2.03 AC	Return	Deed	Plat	Comp.	Used
					<del>3.30</del>				
Subdivision					Block	Lot	Plat Bk.	Page	
							30	264	

Brief Legal Description





N 63 15 25 W

N 55 11 16 E

Field Rd  
Dennis Rd

N 58 17 41 E  
108 75

N 48 49 57 E  
94 05 13

N 54 10 02 E  
101

N 43 64 3 E  
87 37 1

230.27

N 42 20 54 N  
282 32

32

3.38 AC

15 04 7

3.35 AC

15 04 7

3.35 AC

15 04 7

15 04 7

3.38 AC

15 04 7

3.35 AC

15 04 7

3.35 AC

15 04 7


3.35 AC

15 04 7

3.35 AC







Property  
Acquired From:  
Acct. No.

MAP BLOCK PAR SUB.  
OLD: 1424 079 A  
NEW: 1422 095


14-24		79A
Map	Block	Parcel

Date	Grantor (From)	Grantee (To)	D.B.	Pg.	Type	W.D. Cons
5/84	HOWELL, JAMES T.	RICHARD L. FAGAN, DONNA KIEFER	403	318	W	77 <sup>50</sup>
12/84	FAGAN, RICHARD L. & DONNA K.	PAUL R. & BETTY R. BRAND	433	213	W	12 <sup>00</sup> + <i>Loan</i>
10/1/96	DONNA KIEFER & RICHARD L. FAGAN	DOUGHTY, DAVID W.	2539	234	DUP	37. <sup>50</sup>
10/28/96	DOUGHTY, DAVID W.	KUNDA, PRESTON B.	2539	240	W/P	50. <sup>00</sup>
3/31/97	KUNDA, PRESTON B.	CAROLE ASHE & WILLIAM B. SIMPSON	2954 2666	301 235	COOP W/P	111. <sup>00</sup>

City	G.M.D.	L.D.	L.L.	Dimensions	Acreage <i>2.5 AC.</i>			
		14	243	<i>*2.6 AC.</i>	Return	Deed	Plat	Comp. Used

Subdivision	Block	Lot	Plat Bk.	Page
			26	21

Brief Legal Description *\*ADJUSTED ACREAGE PER 1997 DEED 2666-235. 7/31/97*



Name On Return:

Photo	Call No.

14-24		79A
Map	Block	Parcel

Name On Deed:

Property Address:

Property Acquired From:

Acquired By: Deed  Will  Approximate Date Acquired: Recorded Yes  No  D.B.  Pg.  Size: (Dim. or Ac.)

Bounded By: N. S. E. W.

Date	Grantor (From)	Grantee (To)	D.B.	Pg.	Type	W.D.Cons.
12/79	WEATHERBY, M. GARDON	CLINTON & SCOTT, MARIE	278	192	W	3 <sup>00</sup>
7/80	" " "	" " "	289	394	Exec. Conveyance	-0-
10/83	CLINTON & SCOTT, MARIE	HOWELL, JAMES T.	371	546	W	24 <sup>90</sup>

City	G.M.D.	L.D.	L.L.	Dimensions	Acreage				
					Return	Deed	Plat	Comp.	Used
		14	243					2.6	2.5±

Subdivision	Block	Lot	Plat Book	Page

Brief Legal Description:





MAP BLOCK PAR SUB  
 Property Acquired From: OLD: 14-24 1 1 79 D  
 Acct. No. 79 NEW: 14-22 Photo 096 Call No

14-24 79D  
 Map Block Parcel

Date	Grantor (From)	Grantee (To)	D.B.	Pg.	Type	W.D. Cons
8-11-86	DEBARAH RAY + EDMONDSON, JOHNNY A.	NEW TERRY ETAL (SEE BACK FOR DIVISION)	554	572	WD	45.00
7/88	NEW TERRY ETAL	COMPLETE BUILDING SYSTEMS, INC.	841	103		-
1/7/92	NANCY P. SWEAT, RANDY + STEPHANIE Saxon NEW TERRY + LARRY K SWEAT	CITIZENS BANK	1113	86	DCUP	56.20
5/12/94	CITIZENS BANK	JENNIFER G. GUARINO, CHRISTOPHER P.	1831	339	Limited W/D	53.00
4/12/00	GUARINO, CHRISTOPHER P.	GUARINO, JENNIFER G.	9845 4097	254 310	RELOC QC	-0-

City	G.M.D.	L.D.	L.L.	Dimensions	Acreage				
		14	243		Return	Deed	Plat	Comp.	Used
						2.15	2.15		
Subdivision					Block	Lot	Plat Bk.	Page	
							30	143	

Brief Legal Description

TERRY ALLEN  $\frac{1}{3}$  UNDIVIDED INTEREST  
MARRY K. SWEAT  $\frac{1}{6}$  UNDIVIDED INTEREST  
MONEY P. SWEAT  $\frac{1}{6}$  UNDIVIDED INTEREST  
RANDY SAXON  $\frac{1}{6}$  UNDIVIDED INTEREST  
STEPHANIE SAXON  $\frac{1}{6}$  UNDIVIDED INTEREST

N 48 44 18 10  
200.00

S 48 35 03 E  
297.26

S 34 43 59 E  
173.05

N 48 35 03 W  
310.06

2.15 ac

N 34 43 59 W  
171.23

30-143

S 37 34 28 W - 200'  
ST RD. 5

778.4' to  
2 Judd Davis  
ROAD




**DUPLICATE**

MAP	BLOCK	PAR	SUB
OLD: 1424	1	079	C
NEW: 1422		097	

Property Acquired From:  
 Acct. No.

1424		79C
Map	Block	Parcel

Date	Grantor (From)	Grantee (To)	D.B.	Pg.	Type	W.D. Cons					
12/86		ROLAND, TIMOTHY C. $\frac{1}{2}$ LUSK, DOUGLAS J. $\frac{1}{2}$	585	588		55. <sup>00</sup>					
4/91		LUSK, DOUGLAS J. $\frac{3}{4}$ INT. ROLAND, THERESA $\frac{1}{4}$ INT.	1005	8		-0-					
11/22/94		ROLAND, THERESA D. $\frac{1}{2}$ ROLAND, TIMOTHY C. $\frac{1}{2}$	1983	49	W/D	-0-					
2/6/03	THERESA D. (ESTATE) $\frac{1}{2}$ ROLAND, TIMOTHY C.	LESLEI M. $\frac{1}{2}$ WALLER, WALTON P. JR.	5878	448	WD	60 <sup>00</sup>					
City		G.M.D.	L.D.	L.L.	Dimensions	Acreage	Return	Deed	Plat	Comp.	Used
			14	243	1.29 AC 2.5 AC	4.0 AC					
Subdivision							Block	Lot	Plat	Bk.	Page
Brief Legal Description											



Property Acquired From:
Acct. No.


Photo	Call No
-------	---------

14N22		97A
Map	Block	Parcel

Date	Grantor (From)	Grantee (To)	D.B.	Pg.	Type	W.D. Cons
7/21/03	ELITE DEVELOPMENT, LLC THE BUBBALDU FAMILY LIMITED PARTNERSHIP L.L.P.	OLD VANDIVER PARTNERS, LLP	6373	275	WD	360 <sup>00</sup>

City	G.M.D.	L.D.	L.L.	Dimensions	Acreage 2.3 AC				
		14	243		Return	Deed	Plat	Comp.	Used
						2.3			
Subdivision					Block	Lot	Plat	Bk.	Page

Brief Legal Description





Property Acquired From:
Aect. No. 97

Photo	Call No
-------	---------

14-22		97A
Map	Block	Parcel

Date	Grantor (From)	Grantee (To)	D.B.	Pg.	Type	W.D. Cons
11/22/94	ROLAND, THERESA D.	LUSK, DOUGLAS J.	1983	46	W/D	9.00
10/20/99	LUSK, DOUGLAS J.	WOODALL, DEAN	3879	84	W/D	160.00
3/14/03	WOODALL, DEAN	McLAUGHLIN, LARRY W.	5964	155	WD	230.00
3/14/03	McLAUGHLIN, LARRY W.	ELITE DEVELOPMENT, LLC. THE BURBALOU FAMILY PARTNERSHIP, L.L.L.P.	5964	157	WD	260.00

City	G.M.D.	L.D.	L.L.	Dimensions	Acreage				
		14	243		Return	Deed	Plat	Comp.	Used
						2.3			2.3
Subdivision					Block	Lot	Plat Bk.	Page	

Brief Legal Description



Property Acquired From: 97
Acct. No.

Photo	Call No
-------	---------

14N22		97B
Map	Block	Parcel

REC.  
1/12/99

Date	Grantor (From)	Grantee (To)	D.B.	Pg.	Type	W.D.Cons
12/4/98	ESTATE ROLAND, THERESA D.	WALLER, WALTON P.	3457	81	W/D	80. <sup>00</sup>
12/5/00	WALLER, WALTON P.	ANIMAL KINGDOM VETERINARY HOSPITAL, INC.	4393	127	W/C	0

City	G.M.D.	L.D.	L.L.	Dimensions	Acreage				
					Return	Deed	Plat	Comp.	Used
		14	243			1.21			1.21

Subdivision	Block	Lot	Plat Bk.	Page

Brief Legal Description



Property Acquired From: 98
Acct. No.

Photo	Call No

14N22		98A
Map	Block	Parcel

Date	Grantor (From)	Grantee (To)	D.B.	Pg.	Type	W.D. Cons
12/28/01	YORK, MARTORIE <sup>ESTATE</sup> LOUISE	YORK, DUTCH LEE	5049	423	CORR. EXEC'S D.C.A.	0

City	G.M.D.	L.D.	L.L.	Dimensions	Acreage			
					Return	Deed	Plat. Comp.	Used
		14	264			10		10

Subdivision	Block	Lot	Plat Bk.	Page

Brief Legal Description

---



---



Property Acquired From: 98
Acct. No.

Photo	Call No
-------	---------

14/No2		98B
Map	Block	Parcel

Date	Grantor (From)	Grantee (To)	D.B.	Pg.	Type	W.D. Cons			
6/28/01	YORK, MARJORIE LOUISE <i>ESTATE</i>	YORK, MICHAEL ALAN & DUTCH LEE	5049	425	EXECS DEED OF ASSENT	<del>0</del>			
<p><i>DELETE &amp; COMBINE WITH AB PER OWNERS REQUEST 6/4/02</i></p>									
City	G.M.D.	L.D.	L.L.	Dimensions	Acreage				
			264		Return	Deed	Plat	Comp.	Used
						10.53			10.53
Subdivision					Block	Lot	Plat Bk.	Page	
Brief Legal Description									





Property Acquired From:
Acct. No.

Photo	Call No
-------	---------

14N22		98
Map	Block	Parcel

Date	Grantor (From)	Grantee (To)	D.B.	Pg.	Type	W.D.Cons
		MARJORIE TEAGUE YORK, D.L. &				
12/18/98	CHEROKEE COUNTY	11 11 11	*3426	259	CORR QC	FOR R/W -0-
12/28/01	YORK MARJORIE LOUISE (ESTATE)	YORK MICHAEL ALAN & 25% INT. <del>DUTCH LEE</del>	5049	416	CORR EXECS D.O.A.	0
8/20/02	YORK, DUTCH LEE	YORK 25% INT FAMILY, L.P.	5491	305	W/D	-0-

City	G.M.D.	L.D.	L.L.	Dimensions	Acreage	*250.49 AC.±		
		14		240.49 AC ±	Return	Deed	Plat	Comp. Used
				235.10 AC ±				
Subdivision				*240.49 AC ±	Block	Lot	Plat Bk.	Page
							2	175

Brief Legal Description \*1.4 AC.± ADDED TO THIS PARCEL PER THIS DEED. 3/3/99  
 \*PARCEL 98B COMBINED PER OWNER & TAX ASSESSORS REQUEST. 10/4/02  
 \*SEE 5222/411 9/C FROM CHEROKEE COUNTY



Name On Return: *York*

MAP BLOCK PAR SUB  
 OLD: 1424 034  
 NEW: 1422 098

<i>14-24</i>		34
Map	Block	Parcel

Name On Deed:

Property Address: \_\_\_\_\_ Property Acquired From: \_\_\_\_\_

Acquired By: \_\_\_\_\_ Deed Will \_\_\_\_\_ Approximate Date Acquired: \_\_\_\_\_ Recorded Yes \_\_\_\_\_ No \_\_\_\_\_ D.B. \_\_\_\_\_ Pg. \_\_\_\_\_ Size: (Dim. or Ac.) \_\_\_\_\_

Bounded By: N. \_\_\_\_\_ S. \_\_\_\_\_ E. \_\_\_\_\_ W. \_\_\_\_\_

Date	Grantor (From)	Grantee (To)	D.B.	Pg.	Type	W.D. Cons.
10/17/58	Teague, Mr. Eula Teague, Charles	Margorie Teague York, D.L.	47	33	EX. 0	—
4-14-77	Cochran et al	" "	see deed back of card			
?/?/98	CHEROKEE COUNTY	" " "	3290	196	QC	RELEASE OF R/W YORK DR - 5 -

City	G.M.D.	L.D.	L.L.	Dimensions	Acreage					
		14		272.45 AC 269.09 AC ±	394.91	Return	Deed	Plat	Comp.	Used
					400	400	400	389 ±	389 ±	
Subdivision					Block	Lot	Plat Book	Page		
<i>274.91 AC ±</i>							2	175		

Brief Legal Description: 389 ac ± of LL 241, 242, 263, 264, 240, 265, 266, 277  
 Keith Road



Name On Return:	MAP OLD: 1424	BLOCK	PAR. 034	SUB. B
Name On Deed:	NEW: 1422		099'	

14-24		34B
Map	Block	Parcel

Property Address:		Property Acquired From:			
Acquired By:	Deed Will	Approximate Date Acquired:	Recorded Yes No	D.B. Pg.	Size: (Dim. or Ac.)
Bounded By:	N.	S.	E.	W.	

Date	Grantor (From)	Grantee (To)	D.B.	Pg.	Type	W.D. Cons.
7-8-77	York, Dutch L. + Margorie T.	Cagle, Pete	237 221	171 151	WD	72 <sup>00</sup>
2/85	GAGLE, PETE	BLANKENSHIP, MILTON O.	AA7	213	WD	14 <sup>80</sup>

City	G.M.D.	L.D.	L.L.	Dimensions	Acreage 27.49 AC				
		14	264		Return	Deed	Plat	Comp.	Used
						<del>120 ac</del>			<del>120 ac</del>
Subdivision					Block	Lot	Plat Book	Page	

Brief Legal Description:



Name On Return:	MAP BLOCK PAR SUB	OLD: 1424	034	D	14-24		34D
Name On Deed:		NEW: 1422	100		Map	Block	Parcel

Property Address:	Property Acquired From:
-------------------	-------------------------


Acquired By:	Deed Will	Approximate Date Acquired:	Recorded Yes No	D.B. Pg.	Size: (Dim. or Ac.)
--------------	-----------	----------------------------	-----------------	----------	---------------------

Bounded By:	N.	S.	E.	W.
-------------	----	----	----	----

Date	Grantor (From)	Grantee (To)	D.B.	Pg.	Type	W.D.Cons.
1/79	MARJORIE T. & JARK, D.L.	ION & CIOC, MARY	280	89	W	8.00
12/9/99	MARY & CIOC, ION	TATUM, JOHNNY M.	3944	277	W/D	22.00
4/28/04	TATUM, JOHNNY M.	STACEY & LUSK, CHAD D.	7155	430	WD	135.00

City	G.M.D.	L.D.	L.L.	Dimensions	1.07AC Acreage				
		14	263		Return	Deed	Plat	Comp.	Used
						3.36	3.36		3.36
Subdivision					Block	Lot	Plat Book	Page	
							16	133	

Brief Legal Description:





Property  
 Acquired From: 100  
 Acct. No.

Photo Call No

14N22  
 Map Block Parcel  
 100A

Date	Grantor (From)	Grantee (To)	D.B.	Pg.	Type	W.D. Cons																																												
4/28/04	TATUM, JOHNNY M.	LUSK, LARRY R.	7155	427	WD	100 <sup>00</sup>																																												
6/18/04	LUSK, LARRY R.	GREENFIELD PROPERTIES, LLC	7172	123	WD	101.20																																												
9/6/05	GREENFIELD PROPERTIES, LLC	ETOWAH SHOALS DEVELOPMENT COMPANY, LLC	8181	165	WD	3 TRACTS 3,664. <sup>10</sup>																																												
<table border="1"> <thead> <tr> <th>City</th> <th>G.M.D.</th> <th>L.D.</th> <th>L.L.</th> <th>Dimensions</th> <th colspan="3">Acreage</th> </tr> <tr> <td></td> <td></td> <td>14</td> <td>236</td> <td></td> <th>Return</th> <th>Deed</th> <th>Plat Comp.</th> <th>Used</th> </tr> <tr> <td></td> <td></td> <td></td> <td></td> <td></td> <td></td> <td>2.29</td> <td></td> <td>2.29</td> </tr> <tr> <th colspan="5">Subdivision</th> <th>Block</th> <th>Lot</th> <th>Plat Bk.</th> <th>Page</th> </tr> </thead> <tbody> <tr> <td colspan="9">Brief Legal Description</td> </tr> </tbody> </table>							City	G.M.D.	L.D.	L.L.	Dimensions	Acreage					14	236		Return	Deed	Plat Comp.	Used							2.29		2.29	Subdivision					Block	Lot	Plat Bk.	Page	Brief Legal Description								
City	G.M.D.	L.D.	L.L.	Dimensions	Acreage																																													
		14	236		Return	Deed	Plat Comp.	Used																																										
						2.29		2.29																																										
Subdivision					Block	Lot	Plat Bk.	Page																																										
Brief Legal Description																																																		



Name On Return: 3

MAP BLOCK PAR SUB  
 OLD: 1428 001

T-1400

<u>W-28</u>		
Map	Block	Parcel

Name On Deed: Cummins

NEW: 1422 101

Property Address: \_\_\_\_\_ Property Acquired From: \_\_\_\_\_

Acquired By: Deed  Will  Approximate Date Acquired: \_\_\_\_\_ Recorded Yes  No  D.B. \_\_\_\_\_ Pg. \_\_\_\_\_ Size: (Dim. or Ac.)

Bounded By: N. \_\_\_\_\_ S. \_\_\_\_\_ E. \_\_\_\_\_ W. \_\_\_\_\_

Date	Grantor (From)	Grantee (To)	D.B.	Pg.	Type	W.D.Cons.
4-71	YORK, DETCH L.	<del>PLITS, JACK</del> DETTI, CLAUDE JR.	113	11	w/d	1.00 <del>1.00</del>
12/23/72	MCENTYRE, Chas. R.	BROOME, <del>Chas. R.</del> DANNY ANTHONY Susan D.	135	392	w/o	1.00
4-26-78	BROOME, Danny Anthony	Fletcher, William L.	237	909	w/d	24.00

City	G.M.D.	L.D.	L.L.	Dimensions	Acreage				
					Return	Deed	Plat	Comp.	Used
	792	14	242	250' x 280'					

Subdivision	Block	Lot	Plat Book	Page
Kingwood Estates S/D		12	5	105

Brief Legal Description:  
 NE/4 York R.d




Property  
 Acquired From: *Rt. 6*  
 Acct. No.

MAP BLOCK PAR SUB  
 OLD: 1428, 002  
 NEW: 1422, 102

*14-28*  
 Map Block Parcel  
*2*

Date	Grantor (From)	Grantee (To)	D.B.	Pg.	Type	W.D. Cons
<i>5-31-85</i>	<i>Bell, Leland Delby</i>	<i>Anne S. Taylor, Timothy &amp;</i>	<i>463</i>	<i>218</i>	<i>WD</i>	<i>44<sup>00</sup></i>

City	G.M.D.	L.D.	L.L.	Dimensions	Acreage				
					Return	Deed	Plat	Comp.	Used
		<i>14</i>		<i>263 159.7' x 205'</i>					
Subdivision					Block	Lot	Plat	Bk.	Page
<i>Kingwood Estates S/R</i>						<i>3</i>		<i>5</i>	<i>105</i>
Brief Legal Description									



LL 242

14 LD

Name On Return: Rt. 3, Cannon, Ga.

242	11
Photo	Call No.

14-28		2
Map	Block	Parcel

Name On Deed:

Property Address: Rt. 6 Rumble Road

Property Acquired From:

Acquired By: Deed Will Approximate Date Acquired: Recorded Yes No D.B. Pg. Size (Dim. or Ac.)

Bounded By: N. S. E. W.

Date	Grantor (From)	Grantee (To)	D.B.	Pg.	Type	W.D.Cons.
9/4/19	H. J. KC et al	Burrell, D W Jr	102	543	WD	16 <sup>5</sup> REIT
7/20/70	" " "	" " "	107	364	WD	corr.

1972 Burrell, Pershing W. Jr. Bell, Leland Devoy 134 684 W17 21<sup>30</sup>

City	G.M.D.	L.D.	L.L.	Dimensions	Acreage				
					Return	Deed	Plat	Comp.	Used
		14	263	159.7 x 205'					

Subdivision	Block	Lot	Plat Book	Page
Kingwood Estates S/D		3	5	105

Brief Legal Description: N/S Rumble Rd





Property Acquired From:  
Acct. No.

Photo Call No

14N22  
Map Block Parcel 103

Date	Grantor (From)	Grantee (To)	D.B.	Pg.	Type	W.D. Cons
8/31/01	CRISTIN E. BELL STEVEN MICHAEL	DONNA L. ROBERTS JAMES E.	4780	474	W/D	105.00

City	G.M.D.	L.D.	L.L.	Dimensions	Acreage				
					Return	Deed	Plat	Comp.	Used
		14	242						


Subdivision	Block	Lot	Plat Bk.	Page
KINGWOOD ESTATES		4	5	105

Brief Legal Description

City	G.M.D.	L.D.	L.L.	Dimensions	Acreage				
		14	242		Return	Deed	Plat	Comp.	Used

Subdivision	Block	Lot	Plat Book	Page
Kingwood Estates		4	5	105

Brief Legal Description:



Name On Return: .

Photo	Call No.
-------	----------

14-28		3
Map	Block	Parcel

Name On Deed: *CHUMLEY, MICHAEL B. & BRENDA C.*

Property Address: *Rumble Rd.*

Property Acquired From:

Acquired By:	Deed <input type="checkbox"/> Will <input type="checkbox"/>	Approximate Date Acquired:	Recorded Yes <input type="checkbox"/> No <input type="checkbox"/>	D.B. <input type="checkbox"/> Pg. <input type="checkbox"/>	Size: (Dim. or Ac.)
--------------	---	----------------------------	---	--	---------------------


Bounded By:	N.	S.	E.	W.
-------------	----	----	----	----

Date	Grantor (From)	Grantee (To)	D.B.	Pg.	Type	W.D. Cons.
<i>9/2/70</i>	<del>York Old Marjorie T</del>	<del>Pitts, Jack</del> <del>Pattit, Claude Fr.</del>	<del>108</del>	<del>611</del>	<del>W/D</del>	
<i>9/2/70</i>	<del>_____</del>	<del>_____</del>	<del>108</del>	<del>611</del>	<del>W/D</del>	
<i>1-25-71</i>	<i>PITTS, JACK</i>		<i>111</i>	<i>56</i>	<i>W/D</i>	<i>16. Relat</i>

City	G.M.D.	L.D.	L.L.	Dimensions	Acreage				
					Return	Deed	Plat	Comp.	Used
	<i>792</i>	<i>14</i>	<i>242</i>	<i>100' x 205'</i>					

Subdivision	Block	Lot	Plat Book	Page
<i>Kingwood Estates S/D</i>		<i>4</i>	<i>5</i>	<i>105</i>

Brief Legal Description:  
*N/S Rumble Rd*



Property Acquired From:
Acct. No.

Photo	Call No

14N22		104
Map	Block	Parcel

Date	Grantor (From)	Grantee (To)	D.B.	Pg.	Type	W. D. Cons				
9/10/04	GODFREY, OSCAR T. <sup>ESTATE</sup>	GODFREY, CAROL A.	7370	62	EXE'S DEED	3 PARCELS ⊕				
City		G.M.D.	L.D.	L.L.	Dimensions	Acreage				
			14	263						
						Return	Deed	Plat	Comp.	Used
Subdivision						Block	Lot	Plat Bk.	Page	
KINGSWOOD ESTATES							5	5	105	
Brief Legal Description										



Name On Return: *PT 3 C*

MAP BLOCK PAR  SUB  
 OLD: 1428 004

<i>14-28</i>		<i>7</i>
Map	Block	Parcel

Name On Deed:

NEW: 1422 104

Property Address: \_\_\_\_\_ Property Acquired From: \_\_\_\_\_

Acquired By: Deed  Will  Approximate Date Acquired: \_\_\_\_\_ Recorded Yes  No  D.B.  Pg.  Size: (Dim. or Ac.)

Bounded By: N. \_\_\_\_\_ S. \_\_\_\_\_ E. \_\_\_\_\_ W. \_\_\_\_\_

Date	Grantor (From)			Grantee (To)			D.B.	Pg.	Type	W.D.Cons.	
				<i>York, D.L. &amp; Marjorie T.</i>							
				<i>Developer</i>							
<i>9-28-73</i>	<i>York, D.L. &amp; Marjorie</i>			<i>Godfrey, OSCAR</i>			<i>149</i>	<i>341</i>	<i>W</i>	<i>150</i>	
	City	G.M.D.	L.D.	L.L.	Dimensions		Acreage				
							Return	Deed	Plat	Comp.	Used
		<i>792</i>	<i>14</i>	<i>263</i>	<i>100' X 205'</i>						
	Subdivision						Block	Lot	Plat Book	Page	
	<i>Kingwood Estates S/D</i>							<i>5</i>	<i>5</i>	<i>105</i>	
Brief Legal Description:											
<i>N/S Rumble Rd</i>											





Name On Return:	MAP OLD: 1428	BLOCK	PAR 005	SUB
Name On Deed:	NEW: 1422		105	

14-28		5
Map	Block	Parcel

Property Address:		Property Acquired From:			
Acquired By:	Deed _____ Will _____	Approximate Date Acquired:	Recorded Yes _____ No _____	D.B. _____ Pg. _____	Size: (Dim. or Ac.)
Bounded By:	N.	S.	E.	W.	

Date	Grantor (From)	Grantee (To)	D.B.	Pg.	Type	W.D. Cons.
9/10/70	York, D.L. & Marjorie T.	Richard B & Shirley C. Williams	108	275	WD	15 <sup>60</sup> / <sub>100</sub>
10/7/71	WILLIAMS R.B. & SC.	GODFREY T. OSCAR	117	28	WD	17 <sup>00</sup> / <sub>100</sub>
9/10/04	(ESTATE) GODFREY, OLLIE T.	GODFREY, CAROL A.	7370	62	EXEC'S DEED	3 PARCELS <del>5</del>

City	G.M.D.	L.D.	L.L.	Dimensions	Acreage				
					Return	Deed	Plat	Comp.	Used
	792	14	242 263	200' x 205'					
Subdivision					Block	Lot	Plat Book	Page	
Kingwood Estates S/D						6	5	105	
Brief Legal Description:									
N/S Rumble Rd									



Name On Return:	MAP: 1428	BLOCK: 106	PAR: 006	SUB: 14-28	6	
Name On Deed:	NEW: 1422	P. 106	Loc. 106	Map	Block	Parcel


Property Address:	Rumble Rd.			Property Acquired From:	
Acquired By:	Deed <input type="checkbox"/> Will <input type="checkbox"/>	Approximate Date Acquired:	Recorded Yes <input type="checkbox"/> No <input type="checkbox"/>	D.B. <input type="checkbox"/> Pg. <input type="checkbox"/>	Size: (Dim. or Ac.)
Bounded By:	N.	S.	E.	W.	

Date	Grantor (From)	Grantee (To)	D.B.	Pg.	Type	W.D. Cons.
12-21-78	Rose Federlein, Edward	Godfrey, Oscar T.	252	757	WD	-0-
7/10/04	(ESTATE) GODFREY, OSCAR T.	GODFREY, CAROL A.	7370	62	EXCL'S DEED	SPARKS

City	G.M.D.	L.D.	L.L.	Dimensions	Acreage				
					Return	Deed	Plat	Comp.	Used
	792	14	263	100' x 205'					

Subdivision	Block	Lot	Plat Book	Page
Kingwood Estates S/D		7	5	105

Brief Legal Description:  
 N/S Rumble Road



Name On Return:

Photo Call No.

16-28  
Map Block Parcel  
6

Name On Deed: Holcomb, CHARLES J. & JOANN G.

Property Address: Rumble Rd.

Property Acquired From:

Acquired By: Deed  Will  Approximate Date Acquired: Recorded Yes  No  D.B.  Pg.  Size: (Dim. or Ac.)

Bounded By: N. S. E. W.

Date	Grantor (From)	Grantee (To)	D.B.	Pg.	Type	W.D. Cons.
6-18-71	PITTS, JACIE	D.H. & ...	114	171	W/D	15' <sup>42</sup> <del>100</del>
7-13-73	Holcomb, Char. & JoAnn	Reinhardt, Wm. P.	146	574	W	20' 50"
8-19-78	Reinhardt, Wm. P.	Federlein, Edward + Rose	244	567	WD	23'

City	G.M.D.	L.D.	L.L.	Dimensions	Acreage				
					Return	Deed	Plat	Comp.	Used
	792	14	263	100' x 205'					

Subdivision	Block	Lot	Plat Book	Page
Kingwood Estates S/D		7	5	105

Brief Legal Description:  
N/S Rumble Rd



Name On Return:	MAP. BLOCK PAR SUB
OLD: 1428	007
Name On Deed: Tatum, John	NEW: 1422 107


1428		7
Map	Block	Parcel

Property Address: Rumble Rd.	Property Acquired From:			
Acquired By: Deed Will	Approximate Date Acquired:	Recorded Yes No	D.B. Pg.	Size: (Dim. or Ac.)
Bounded By: N.	S.	E.	W.	

Date	Grantor (From)	Grantee (To)	D.B.	Pg.	Type	W.D. Cons.
11-19-70	PITTS, JACK		109	363	w/d	14.00 <del>14.00</del>
7/89	TATUM, JOHN H. & BOBBY J.	HUFSTETLER, JULIE L.	806	258	w	6.70

City	G.M.D.	L.D.	L.L.	Dimensions	Acreage				
					Return	Deed	Plat	Comp.	Used
	792	14	242 263	100x205					
Subdivision					Block	Lot	Plat Book	Page	
KINGSWOOD EST.						8	5	105	

Brief Legal Description:





Name On Return: <b>RT. 3 A</b>	MAP OLD: 1428	BLOCK	PAR 007	SUB A
Name On Deed: <b>DUNCAN</b>	NEW: 1422		108	

1428		7A
Map	Block	Parcel

Property Address: <b>Rumble Co.</b>	Property Acquired From:					
Acquired By: <b>Will</b>	Deed <b>—</b>	Approximate Date Acquired:	Recorded Yes <b>—</b> No <b>—</b>	D.B. <b>—</b> Pg. <b>—</b>	Size: (Dim. or Ac.)	
Bounded By: <b>N.</b>	<b>S.</b>	<b>E.</b>	<b>W.</b>			

Date	Grantor (From)	Grantee (To)	D.B.	Pg.	Type	W.D. Cons.					
4-2-71	PITTS, JACQ		112	129	w/b	13.80 <sup>80</sup> <del>13.00</del>					
7-23-75	Hallmark Plastics Inc.	HALLMARK PLASTICS INC SWEAT, LARRY K.	177 183	94 345	w/d	16.00					
1/5/98	SWEAT, LARRY K.	SWEAT, NANCY P.	2955	22	DC	-0-					
City		G.M.D.	L.D.	L.L.	Dimensions		Acreage				
		242 792	14	242 263	100 X 205		Return	Deed	Plat	Comp.	Used
Subdivision							Block	Lot	Plat Book	Page	
KINGSWOOD EST								9	5	105	
Brief Legal Description:											



Name On Return:	MAP - BLOCK - PAR - SUB - OLD: 1428	007	B
Name On Deed:	NEW: 1422	109	

14-28		7B
Map	Block	Parcel

Property Address:		Property Acquired From:			
Acquired By:	Deed <input type="checkbox"/> Will <input type="checkbox"/>	Approximate Date Acquired:	Recorded Yes <input type="checkbox"/> No <input type="checkbox"/>	D.B. <input type="checkbox"/> Pg. <input type="checkbox"/>	Size: (Dim. or Ac.)
Bounded By:	N.	S.	E.	W.	

Date	Grantor (From)	Grantee (To)	D.B.	Pg.	Type	W.D. Cons.
1-25-83	Veterans Adm.	Arnall, Hugh E.	338	445	WD	-0-
12-4-84	Arnell, Hugh E.	Administrator of Veterans	439	543	DUP	-0-
12-11-85	Administrator of Veterans	Carol J. Francis, James E. +	500	111	W	34 <sup>00</sup>

City	G.M.D. L.D. L.L. Dimensions				Acreage				
	792	14	243	118.8 x 205	Return	Deed	Plat	Comp.	Used
	263		123.9 x 205						
Subdivision					Block	Lot	Plat Book	Page	
Kingswood Est.						10	5	105	

Brief Legal Description:



Name On Return:

Photo	Call No.
-------	----------

14-28		7B
Map	Block	Parcel

Name On Deed: DAVIS, JAMES GOT

Property Address: RUMBLE RD

Property Acquired From:

Acquired By: Deed  Will  Approximate Date Acquired: \_\_\_\_\_ Recorded Yes  No  D.B. \_\_\_\_\_ Pg. \_\_\_\_\_ Size: (Dim. or Ac.) \_\_\_\_\_

Bounded By: N. \_\_\_\_\_ S. \_\_\_\_\_ E. \_\_\_\_\_ W. \_\_\_\_\_

Rec: 3-2-81

Date	Grantor (From)	Grantee (To)	D.B.	Pg.	Type	W.D. Cons.
9-22-70	RITTS, JACK		108	322	w/d	17 <sup>00</sup> / <sub>100</sub> pct
7/73	VA	SPRIGGS, James B.	145	573	5/d	
80	Spriggs, James B.	Veterans Administration	300	180	D.U.P.	-D-

City	G.M.D.	L.D.	L.L.	Dimensions:	Return	Deed	Plat	Comp.	Used
	742	14	242	118.8 x 205					
			263	123.9 x 205					

Subdivision	Block	Lot	Plat Book	Page
KINGSWOOD EST		10	5	105

Brief Legal Description:

199/756

221/52

Name On Return: **BT. 3**

MAP BLOCK PAR SUB  
 OLD: 1428 007 C  
 NEW: 1422 110

14-28		7C
Map	Block	Parcel

Name On Deed: **ALLEN, DAVID**

Property Address: **Ramble Rd**

Property Acquired From:

Acquired By: Deed  Will  Approximate Date Acquired: Recorded Yes  No  D.B.  Pg.  Size: (Dim. or Ac.)


Bounded By: N. S. E. W.

Date	Grantor (From)	Grantee (To)	D.B.	Pg.	Type	W.D. Cons.
4-30-71	DITTS, JACK		112	625	w/d	15 <sup>20</sup> Rest
8-2-91	Allen, Flora Diane	Allen, David Anthony	1035	84	QCD	0

City	G.M.D.	L.D.	L.L.	Dimensions	Acreage				
					Return	Deed	Plat	Comp.	Used
	792	14	242	100 x 205					
			263	153.6 x 205					

Subdivision	Block	Lot	Plat Book	Page
KINGSWOOD EST		11	5	105

Brief Legal Description:





Name On Return:

OLD: 1428

MAP BLOCK PAR SUB

008

14-28

8

Name On Deed:

NEW: 1422

111

Map

Block

Parcel

Property Address:

Property Acquired From:

Acquired By: Deed \_\_\_ Will \_\_\_

Approximate Date Acquired:

Recorded Yes \_\_\_ No \_\_\_

D.B. \_\_\_ Pg. \_\_\_

Size: (Dim. or Ac.)

Bounded By:

N.

S.

E.


W.

Date	Grantor (From)	Grantee (To)	D.B.	Pg.	Type	W.D. Cons.
3/20/70	York, D. L. & Marjorie T	Brenda C. Honea, Stephen Jr.	105	516	WD	70 13 Ret

City	G.M.D.	L.D.	L.L.	Dimensions	Acreage				
					Return	Deed	Plat	Comp.	Used
	792	14	242 263	200' X 226.5'					

Subdivision	Block	Lot	Plat Book	Page
Kingwood Estates S/D		12	S	105

Brief Legal Description:  
S/S Rumbula Rd







Name On Return:	MAP: 14-24	BLOCK: 24	PAR: A	SUB:	14-24		24A
Name On Deed:	NEW: 14-22	Plat No: 112	Call No:		Map	Block	Parcel
Property Address:	Property Acquired From:						
Acquired By:	Deed <input type="checkbox"/> Will <input type="checkbox"/>	Approximate Date Acquired:	Recorded Yes <input type="checkbox"/> No <input type="checkbox"/>	D.B. <input type="checkbox"/> Pg. <input type="checkbox"/>	Size: (Dim. or Ac.)		
Bounded By:	N.	S.	E.	W.			

Date.	Grantor (From)	Grantee (To)	D.B.	Pg.	Type	W.D.Cons.
7/17/58	Dupree, B.M.	Dupree, Joe	46	2	W	110
7/23/58	"	"	46	55	DC	—
12/27/02	<sup>ESTATE</sup> DUPREE, JOE RALPH	DUPREE, GENEVA ELLA	E. 5906	204	EX'S DEED	-0-
	City	G.M.D.	L.D.	L.L.	Dimensions	<del>16.67 AC ±</del> Acreage <u>53 ±</u>
		792	14	263	313 AC ± 41.24 ± 33.34 ± 41.57 ±	Return <u>55</u> Deed <u>55</u> Plat <u>55</u> Comp. <u>55</u> Used <u>55</u>
	Subdivision	Block	Lot	Plat Book	Page	
Brief Legal Description: <del>X</del> ADJUSTED ACREAGE PER PLAT IN OFFICE 4/6/95						



Property Acquired From:
Acct. No. 112

Photo	Call No
-------	---------

14-22		112A
Map	Block	Parcel

Date	Grantor (From)	Grantee (To)	D.B.	Pg.	Type	W.D. Cons
6/1/94	DUPREE, JOE	DUPREE, LARRY	1839	348	W/D	-0-
5/9/96	DUPREE, LARRY	DUPREE, CYNTHIA A.	2391	115	OC	-0-
3/22/02	VICKERY, ARTHUR	" " "	5193	210	OC	-0-
3/29/02	DUPREE, CYNTHIA A.	DUPREE, LARRY CYNTHIA A. $\frac{1}{2}$	5246	426	WD	-0-

City	G.M.D.	L.D.	L.L.	Dimensions	Acreage 5.9 ACI				
					Return	Deed	Plat	Comp.	Used
		14	263			791			791

Subdivision	Block	Lot	Plat Bk.	Page
			47	16

Brief Legal Description





Property  
 Acquired From:  
 Aest. No. 112

Photo      Call No

14-22      112B  
 Map      Block      Parcel

Date	Grantor (From)	Grantee (To)	D.B.	Pg.	Type	W.D. Cons		
11/15/94	DUPREE, JOE	McFARLAND BOB	1987	154	QC	-0-		
11/15/94	McFARLAND, BOB	LOUISE E. COLE, EMMETT CECIL	1987	156	W/D	106. <sup>00</sup>		
<p>DUPLICATION          114          11/95          A PARCEL</p>								
City	G.M.D.	L.D.	L.L.	Dimensions	Acreage			
		14	263		Return	Deed	Plat Comp.	Used
					2.04	2.04		2.04
Subdivision					Block	Lot	Plat Bk.	Page
							48	108
Brief Legal Description								



Property Acquired From:
Acct. No. 112

Photo	Call No
-------	---------

14N22		112C
Map	Block	Parcel

Date	Grantor (From)	Grantee (To)	D.B.	Pg.	Type	W.D. Cons
9/23/97	Dupree, JOE	Reid, Cheryl	2850	222	WD	58 <sup>54</sup>
9/23/97	Reid, Cheryl	Payton, Tonya Farmer Reid, Cheryl	2850	229	QC	58 <sup>60</sup>
9/15/99	Payton, Tonya Farmer. Reid, Cheryl	Payton, Tonya Farmer	31686	101	Q/C	-0-
5/23/01	PAYTON, TONYA FARMER G. KEITH &	REID, CHERYL G. KEITH &	5736	341	QC	-0-
2/13/04	REID, CHERYL G. KEITH &	VICKERS, CRAIG P. SHANNON J. &	16886	376	WD	20000

REC. 2/27/03

City	G.M.D.	L.D.	L.L.	Dimensions	Acreage				
		14	203	4.65 AC	Return	Deed	Plat	Comp.	Used
						16.74			

Subdivision	Block	Lot	Plat Bk.	Page
			54	152

Brief Legal Description: PARCEL 112E (12.09 AC) SPLIT DUE PER OWNER & TAX  
 ASSESSORS REQUEST. 3/22/06

~~54/152~~

54/152

HAYSES LUMBER Co

N 58° E

580.99

RAIL ROAD

16.74 AC

JOE DUPREE

BETH DUPREE

JIM COOPER

ERIC MCWHORTER

SONN HOWELL

EMMETT BOIS

Debra


Property Acquired From: 112A
Acct. No.

Photo	Call No
-------	---------

14N22		112D
Map	Block	Parcel

Date	Grantor (From)	Grantee (To)	D.B.	Pg.	Type	W.D. Cons
1/23/99	DUPREE CYNTHIA	JOHANNA VICKERY, ARTHUR F. E	3559	136	W/D	-0-
6/27/05	JOHANNA VICKERY, ARTHUR F. E	DUPREE, LARRY FRANKLIN E	8020	373	QC	-0-

City	G.M.D.	L.D.	L.L.	Dimensions	Acreage				
		14	263		Return	Deed	Plat	Comp.	Used
						2.00	2.00		2
Subdivision					Block	Lot	Plat Bk.	Page	
							57	95	
Brief Legal Description									



Property Acquired From: <b>112C</b>
Acct. No.

Photo	Call No
-------	---------

<b>4N22</b>		<b>112E</b>
Map	Block	Parcel

Date	Grantor (From)	Grantee (To)	D.B.	Pg.	Type	W.D. Cons
		<b>SHANNON J. VICKERS, CRAIG P.</b>				

City	G.M.D.	L.D.	L.L.	Dimensions	Acreage			
					Return	Deed	Plat Comp.	Used
		<b>14</b>	<b>263</b>				<b>1209</b>	<b>1209</b>
Subdivision					Block	Lot	Plat Bk.	Page

Brief Legal Description **\* THIS PARCEL SPLIT OUT PER OWNER & TAX ASSESSORS REQUEST. 3/22/06**





Property  
 Acquired From: 14-24  
 Acct. No.

MAP BLOCK PAR SUB  
 OLD: 1424 024 K  
 NEW: 1422 113 C

14-24		24K
Map	Block	Parcel

Date	Grantor (From)	Grantee (To)	D.B.	Pg.	Type	W.D. Cons
9/90	DUPREE, JOE R.	DUPREE, LARRY & LORI A.	894	298		-0-
1/91	DUPREE, LORI A.	DUPREE, LARRY LORI A.	953	8	OC	-0-
1/91	DUPREE, LARRY	DUPREE, LARRY F. MARY R.	953	9	WS	-0-
12/22/93	DUPREE, LARRY F. LORI A.	CAMPBELL, STEVEN H. MARY R.	1699	311	W/D	109.90

City	G.M.D.	L.D.	L.L.	Dimensions	Acreage				
					Return	Deed	Plat	Comp.	Used
		14	263				5.07		


Subdivision	Block	Lot	Plat Bk.	Page
			39	131

Brief Legal Description



Name On Return:	MAP OLD: 1424	BLOCK 1424	PAR 024	SUB E	14-24		24E
Name On Deed:	NEW: 1422		114		Map	Block	Parcel
Property Address:	Property Address:			Acquired From: 24A			
Acquired By:	Deed Will	Approximate Date Acquired:	Recorded Yes No	D.B. Pg.	Size: (Dim. or Ac.)		
Bounded By:	N.	S.	E.	W.			

Date	Grantor (From)	Grantee (To)	D.B.	Pg.	Type	W.D. Cons.		
11/80	DUNN, JOE	McFARLAND, BOB	298 296	250 252	Correction W	-0-		
11/15/94	" "	" "	1987	154	QC	-0-		
11/15/94	McFARLAND, BOB	LOUISE E. COLE EMMETT CECIL	1987	156	W/D	106 <sup>00</sup>		
City		G.M.D.	L.D.	L.L.	Dimensions	*2.04 AC Acreage		
			14	263	1.04 AC	Return Deed Plat Comp. Used		
Subdivision					Block	Lot	Plat Book	Page
						TRACT 1	9/8 48	53 108
Brief Legal Description: *ADJUSTED LOCATION & ACREAGE PER PLAT IN OFFICE & PER OWNER & TAX ASSESSORS OFFICE REQUEST. 4/6/95								



Property Acquired From: 114
Acct. No.

Photo	Call No
-------	---------

14N22		114A
Map	Block	Parcel

Date	Grantor (From)	Grantee (To)	D.B.	Pg.	Type	W.D. Cons
5/22/06	LOUISE E. COLE, EMMETT CECIL	CECELIA COLE, MATTHEW ASHLEY D.	8862	156	WD	-0-

City	G.M.D.	L.D.	L.L.	Dimensions	Acreage				
					Return	Deed	Plat	Comp.	Used
		14	263				1.00		1

Subdivision	Block	Lot	Plat Bk.	Page
		TRACT 2	91	53

Brief Legal Description



Name On Return:  
Name On Deed:

MAP BLOCK PAR SUB  
 OLD: 1424 024 B  
 NEW: 1422 115

14-24		24B
Map	Block	Parcel

Property Address: \_\_\_\_\_ Property Acquired From: \_\_\_\_\_

Acquired By: Deed \_\_\_\_\_ Will \_\_\_\_\_ Approximate Date Acquired: \_\_\_\_\_ Recorded Yes \_\_\_\_\_ No \_\_\_\_\_ D.B. \_\_\_\_\_ Pg. \_\_\_\_\_ Size: (Dim. or Ac.)

Bounded By: N. \_\_\_\_\_ S. \_\_\_\_\_ E. \_\_\_\_\_ W. \_\_\_\_\_

Date	Grantor (From)	Grantee (To)	D.B.	Pg.	Type	W.D. Cons.
4-7-73	Dupree, B.M.	McFARIAND Bobby E.	352 139	42 652	Contract W	1 <sup>00</sup>
5/18/83	McFARIAND Bobby E.	JOHNNY W. CHAMPION, DEBRA FREE	352	44	W	43 <sup>50</sup>
9/91	DUPREE, JOE R.	"	1037	286	W	1.50

City	G.M.D.	L.D.	L.L.	Dimensions	Acreage 4.11 AC ±				
	792	14	263 262		Return	Deed	Plat	Comp	Used
						1.5		3.78	1.5
Subdivision					Block	Lot	Plat Book	Page	

Brief Legal Description:  
 \_\_\_\_\_  
 \_\_\_\_\_

FOR 33 AC.





Property  
Acquired From:  
Acct. No.

MAP BLOCK PAR SUB  
 OLD: 1424 024  
 NEW: 1422 116

14-24  
 24  
 Map Block Parcel

Date	Grantor (From)	Grantee (To)	D.B.	Pg.	Type	W.D. Cons
12/90	DUPREE, BENJAMIN MARCUS <i>ESTATE</i>	LOSCAVIO, CHRISTINE A.	941	72		62.00

City	G.M.D.	L.D.	L.L.	Dimensions	Acreage				
		14	262 263		Return	Deed	Plat	Comp.	Used
						4.34			
Subdivision				Block	Lot	Plat	Bk.	Page	

Brief Legal Description



Name On Dupree, Ben  
 Return: Canton, Ga. R-3

2-168 40  
 Photo Call No.

14-24 24  
 Map Block Parcel

Name On Deed:

Property Address:

Property Acquired From:

Acquired By: Deed Will \_\_\_\_\_ Approximate Date Acquired: Recorded Yes \_\_\_\_\_ No \_\_\_\_\_ D.B. \_\_\_\_\_ Pg. \_\_\_\_\_ Size: (Dim. or Ac.)

Bounded By: N. S. E. W.

Date	Grantor (From)	Grantee (To)	D.B.	Pg.	Type	W.D.Cons.
7/1/55	Abernathy, R V.	Dupree, Ben	78	688	WD	—
<del>4/1/93</del>	<del>Dupree B. M.</del>	<del>/</del>	12	331	W	-
			12	413	W	-

City	G.M.D.	L.D.	L.L.	Dimensions	14 AC ± Acreage 20 <del>20</del>				
out		14	264 262	1 AC ±	Return	Deed	Plat	Comp.	Used
					23			±	±

Subdivision ~~200~~ Block Lot Plat Book Page

Brief Legal Description: 1 ac of LL 262 L 014

5.05 AC ± 8.50 AC ±  
 515/5 Green Rd

CL 14<sup>1/2</sup>

1 AC

~~10/9/13~~ 262

~~BP IRON STAKE ON ROAD LEADING FROM KEITHSBURG~~

~~TO A.W. GREENE HOME 262 5/4x 90' 1/4x 150'~~

~~SECT 75' N/4 195' TO BP.~~

Property	MAP	BLOCK	PAR	SUB
Acquired From: 142	OLD: 1424		024	H
Acct. No.	NEW: -1422		117	

14-24		24H
Map	Block	Parcel

R52  
8/2/96

Date	Grantor (From)	Grantee (To)	D.B.	Pg.	Type	W.D. Cons
2/87	DUPREE, BEN	McFARLAND, BOB & JEAN	735	426	W	-
1/3/96	McFARLAND, BOB & JEAN	McFARLAND, JEAN	2224	30	W/D	-0-

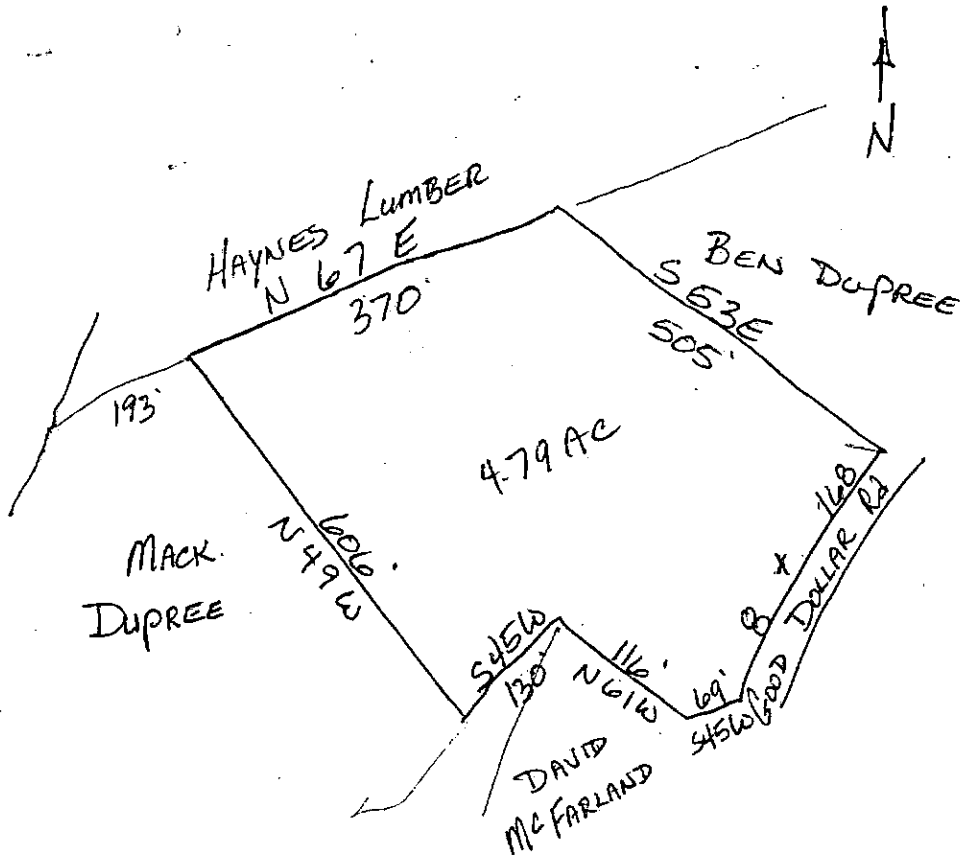
City	G.M.D.	L.D.	L.L.	Dimensions	Acreage				
		14	262 263		Return	Deed	Plat	Comp.	Used
							479		
Subdivision					Block	Lot	Plat	Bk.	Page
							36		116

Brief Legal Description

---



---



Property Acquired From:
Acct. No.

Photo	Call No

14-22		118
Map	Block	Parcel

Date	Grantor (From)	Grantee (To)	D.B.	Pg.	Type	W.D. Cons
2/25/94	McFARLAND, DAVID LEE	CHUCK H. FOSTER, CHRISSA P. &	1716	081	W	78.50
4/30/07	CHRISSA P. FOSTER, CHUCK H. &	BARBARA R. JONES, TIMOTHY S. &	9565	59	WD	185.00

City	G.M.D.	L.D.	L.L.	Dimensions	Acreage	1.89 AC			
		14	263		Return	Deed	Plat	Comp.	Used

Subdivision	Block	Lot	Plat Bk.	Page
			43	47

Brief Legal Description





Name On Return:	MAP: 14-24	BLOCK: 24	PAR: C	SUB:	14-24	24C	
Name On Deed:	NEW: 14-22	Ph:	Call No.		Map	Block	Parcel
Property Address:	Property Acquired From:						
Acquired By:	Deed Will	Approximate Date Acquired:	Recorded Yes No	D.B. Pg.	Size: (Dim. or Ac.)		
Bounded By:	N.	S.	E.	W.			

Date	Grantor (From)	Grantee (To)	D.B.	Pg.	Type	W.D.Cons.
1-11-75	DUPREE, B.M.	M <sup>c</sup> FARLAND, David Lee	174	624	W	1 <sup>00</sup>
12/78	" "	" " "	252	191	Committee deed	-0-
9/83	" " "	" " "	366	330	W	-0-

City	G.M.D.	L.D.	L.L.	Dimensions	Acreage 1.89 AC. =				
		14	263	187x296x437	Return	Deed	Plat	Comp.	Used
Subdivision					Block	Lot	Plat Book	Page	
							23	7	

Brief Legal Description:



MAP BLOCK PAR SUB

OLD: 1424

024 J

NEW: 1422

119

Property Acquired From: 14-0  
Acct. No.

14-24		24J
Map	Block	Parcel

Date	Grantor (From)	Grantee (To)	D.B.	Pg.	Type	W.D. Cons
10/89	McFARLAND, ROBERT E. TERRIE A.	HOWELL, TERRIE A. McWHORTER, ERIC	825	228	W	12.00
4/90	McWHORTER, ERIC	McWHORTER, ERIC G. TERRIE A.	865	477	W	-0-
10/14/93	McWHORTER, TERRIE A.	McWHORTER, ERIC G.	1169	177	QC	-0-
10/14/93	McWHORTER, ERIC G.	(R.O.S) TERRIE A. McWHORTER, ERIC G.	1169	184	QC	-0-
6/29/00	TERRIE A. McWHORTER, ERIC C. &	DONALD O. RUST, DONNA L. &	4815	224	WD	157.50

City	G.M.D.	L.D.	L.L.	Dimensions	Acreage				
		14	2163		Return	Deed	Plat	Comp.	Used
						2.02			
Subdivision					Block	Lot	Plat Bk.	Page	
							38	32	
Brief Legal Description									



Property Acquired From:
Acct. No.

Photo	Call No
-------	---------

14N22		120
Map	Block	Parcel

Date	Grantor (From)	Grantee (To)	D.B.	Pg.	Type	W.D.Cons
4/5/05	NETBANK AS SUCCESSOR IN INTEREST TO RBMG, INC	FEDERAL NATIONAL MORTGAGE ASSOCIATION	7880	168	WD	194. <sup>00</sup>
8/26/05	FEDERAL NATIONAL MORTGAGE ASSOCIATION	BEATTY, JOHN W.	8312	57	LTD WD	175. <sup>00</sup>
8/26/05	BEATTY, JOHN W.	BEATTY, JOHN W. & DAWN	8312	74	WD	-0-

City	G.M.D.	L.D.	L.L.	Dimensions	Acreage 2.10 AC				
		14	262		Return	Deed	Plat	Comp.	Used

Subdivision	Block	Lot	Plat Bk.	Page
			39	43

Brief Legal Description




Property Acquired From:	MAP	BLOCK	PAR	SUB
OLD: 14-24	1	24	6	
Sheet No. 24F	NEW: 14-22		120	Call No

14-24		246
Map	Block	Parcel

Date	Grantor (From)	Grantee (To)	D.B.	Pg.	Type	W.D. Cons
2-20-86	McFarland, Bobby E.	West, Talmadge Eugene	526	140	W/O	5.00
6/90	WEST, EUGENE TALMADGE	HOWELL, TONY	876	570	W	18.00
9/91	HOWELL, TONY	HOWELL, TONY B. & BRENDA G.	1059	34	W	-0
9-27-94	HOWELL, BRENDA G. & TONY B.	GRAY, KENNETH ALAN	1934	193	W	105.00
3/6/03	GRAY, KENNETH ALAN	BELTZ, WILLIAM	5945	430	WD	173.20
4/5/05	BELTZ, WILLIAM	NETBANK AS SUCCESSOR IN INTEREST TO RBMG, INC	7880	105	DUP	194.00

City	G.M.D.	L.D.	L.L.	Dimensions	Acreage				
		14	263		Return	Deed	Plat	Comp.	Used
						2.10			
Subdivision					Block	Lot	Plat Bk.	Page	
							39	43	

Brief Legal Description





Property Acquired From: 24A	MAP: 14-24	BLOCK: 1	PAR: 24	SUB: E	14-24		24F
Acct. No.	NEW: 14-22		121		Map	Block	Parcel

Date	Grantor (From)	Grantee (To)	D.B.	Pg.	Type	W.D. Cons
10/93	DUPREE, JOE R.	Mc FARLAND, RORY EUGENE	371	568	W	6.00
8/90	Mc FARLAND RORY E	COOPER, JANICE M.	890	543	W	107.00
8/31/94	WALKER, JANICE MARIE FKA COOPER, JANICE M.	RODNEY L. RUGGLES, DALE B.	1916	287	W	74.90
2/22/99	Ruggles, Dale B.	Ruggles, Rodney L.	3572	093	P/C	-0-
2/22/99	Ruggles, Rodney L.	Ruggles, Rodney L. & Dale B.	3572	159	W/D	-0-
8/31/06	DALE B. RUGGLES, RODNEY L.	HANSON, JANAE R.	9049	134	WD	178.00

City	G.M.D.	L.D.	L.L.	Dimensions	Acreage	Return	Deed	Plat	Comp.	Used
		14	263	2.23 AC	2.24 AC		6.36			6.36

Subdivision	Block	Lot	Plat Bk.	Page
			92	107

Brief Legal Description: 1999 Deed 3572-93 DIDN'T HAVE DESCRIPTION USED ONE RECORDED WITH SECURITY DEED. 1999 DEED 3572-159 DIDN'T HAVE DESCRIPTION AT ALL.



Property  
 Acquired From:  
 Acct. No.

MAP BLOCK PAR SUB  
 OLD: 1424 024 D  
 NEW: 1422 122


14-24		24D
Map	Block	Parcel

Date	Grantor (From)	Grantee (To)	D.B.	Pg.	Type	W.D. Cons
6/29	DUPREE, MARK ANTHONY	DUPREE, BETTY H.	7916	518	W	-0-
5/24/95	DUPREE, BETTY HENSON	COLLENE W. RUGGLES, JAMES F.	2092	262	W/D	40.00
		WALDROP, MARIE M.				
3/1/99	WALDROP, MARIE M. & COLLENE W. RUGGLES, JAMES F.	RUGGLES, RODNEY LEE	35162	308	W/D	-0-
5/9/06	RUGGLES, RODNEY LEE	CASTAGNER, CLAUDE A. MITCHELL, TONY	8780	301	W/D	121.00

City	G.M.D.	L.D.	L.L.	Dimensions	Acreage * 1.4 AC				
		14	263		Return	Deed	Plat	Comp.	Used
			264						

Subdivision	Block	Lot	Plat Bk.	Page
			37	107

Brief Legal Description \* ADJUSTED ACREAGE PER 1995 DEED 2092-262 & PLAT  
 37-107, 8/17/95



Name On Return:

Photo	Call No.

14-24		24D
Map	Block	Parcel

Name On Deed:

Property Address:

Property Acquired From:

Acquired By:	Deed Will	Approximate Date Acquired:	Recorded Yes No	D.B. Pg.	Size (Dim. or Ac.)
--------------	-----------	----------------------------	-----------------	----------	--------------------

Bounded By:	N.	S.	E.	W.
-------------	----	----	----	----

Date	Grantor (From)	Grantee (To)	D.B.	Pg.	Type	W.D. Cons.
6-18-77	Dupree, B.m.	Dupree, Mark	219	452	W	100

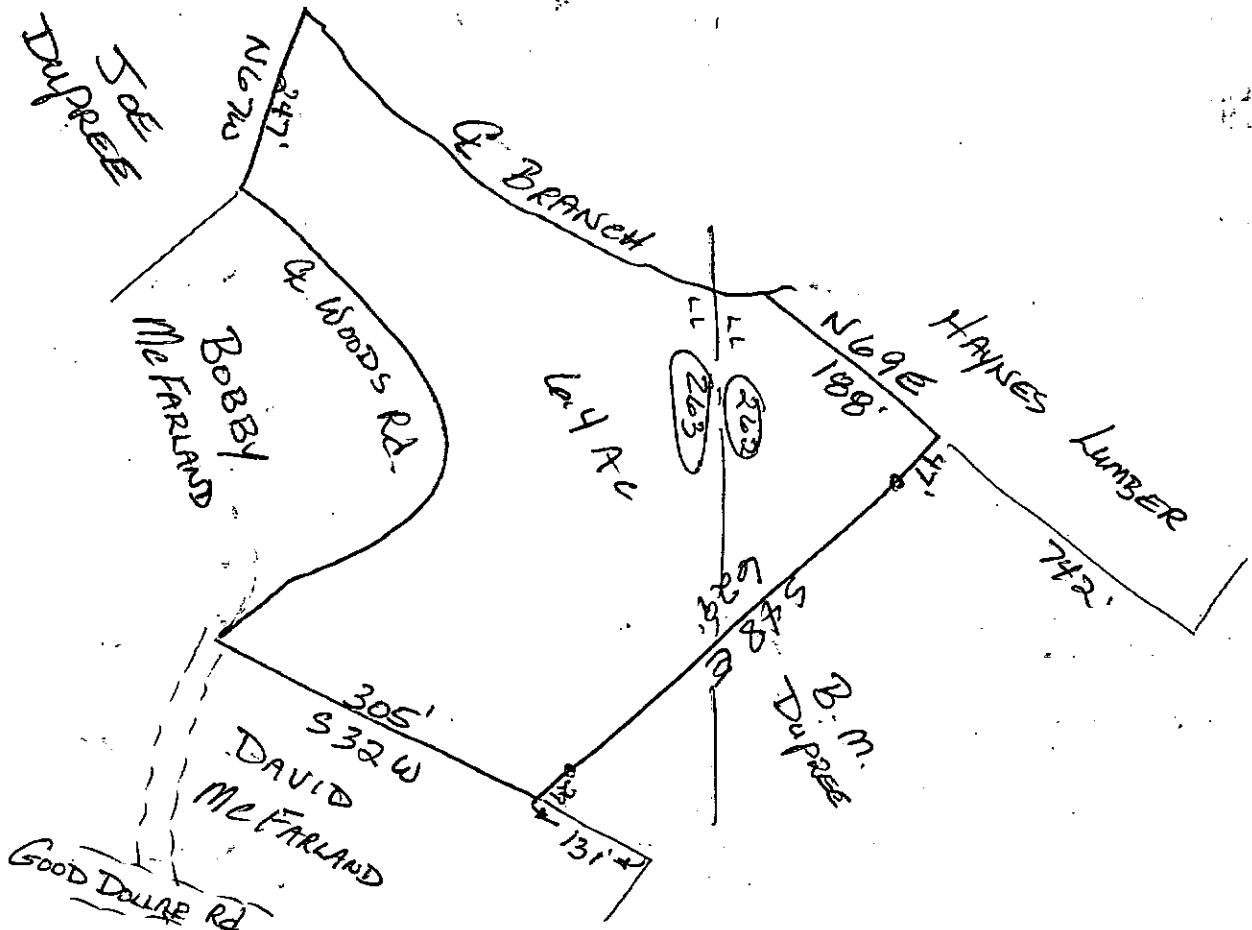
REC 10-877

5-86	DUPREE, BETTY HENSON		DUPREE, MARK ANTHONY		667	627	W	-0-
------	----------------------	--	----------------------	--	-----	-----	---	-----

City	G.M.D.	L.D.	L.L.	Dimensions	Acreage				
		14	263 264		Return	Deed	Plat	Comp.	Used
						5.5ac			

Subdivision	Block	Lot	Plat Book	Page

Brief Legal Description: \*SEEMS TO BE SKIP IN TITLE



5/29







Property 14-24-34 I  
 Acquired From:  
 Acct. No.

MAP - BLOCK - PAR - SUB  
 OLD: 1424 034 1 U  
 NEW: 1422 123 1 A 1 10

14-24		344
Map	Block	Parcel

Date	Grantor (From)	Grantee (To)	D.B.	Pg.	Type	W.D. Cons
5/4/93	BARBARA G. JONES, JERRY L. &	CHILDERS, GLEN E.	1460	190	WD	10.00
4/7/98	CHILDERS, GLENN	FARMER NELL CHILDERS, W.C. &	3069	250	QC	-0-
3/31/06	ESTATE CHILDERS, W.C.	CHILDERS, FARMER NELL	8788	402	EX'S DEED	-0-

City	G.M.D.	L.D.	L.L.	Dimensions	Acreage				
		14	242		Return	Deed	Plat	Comp.	Used
							2		

Subdivision	Block	Lot	Plat Bk.	Page
			44	117

Brief Legal Description

The first part of the document discusses the importance of maintaining accurate records of all transactions. It emphasizes that every entry should be supported by a valid receipt or invoice. This ensures transparency and allows for easy verification of the data.

In the second section, the author outlines the various methods used to collect and analyze the data. This includes both manual and automated techniques. The goal is to ensure that the information gathered is both reliable and comprehensive.

The third section provides a detailed breakdown of the results. It shows that there has been a significant increase in certain areas, while other areas remain relatively stable. These findings are crucial for understanding the overall trends and making informed decisions.

Finally, the document concludes with a series of recommendations. It suggests that further research should be conducted in certain areas to gain a deeper understanding of the data. Additionally, it advises on how to best utilize the information that has been collected.

Property/42434I  
 Acquired From:  
 Acct. No.

MAP BLOCK PAR SUB  
 OLD: 1424 034 V  
 NEW: 1422 123 B 10


14-24		34V
Map	Block	Parcel

Date	Grantor (From)	Grantee (To)	D.B.	Pg.	Type	W.D. Cons
5/4/93	JONES, JERRY L. & BARBARA G. !	JONES, JAMES LARRY	1460	192	WD	10. <sup>00</sup>
8/8/01	JONES, JAMES LARRY	JONES, JIMMY L.	4701	417	WD	-0-

City	G.M.D.	L.D.	L.L.	Dimensions	Acreage				
		14	242 263		Return	Deed	Plat	Comp.	Used
							5		

Subdivision	Block	Lot	Plat Bk.	Page
			44	120

Brief Legal Description



Property 14-24-34I  
 Acquired From:  
 Acct. No.

MAP BLOCK PAR SUB  
 OLD: 1424 034 W  
 NEW: 1422 123 C


<u>14-24</u>		<u>34W</u>
Map	Block	Parcel

Date	Grantor (From)	Grantee (To)	D.B.	Pg.	Type	W.D. Cons
<u>5/4/93</u>	<u>BARBARA G. JONES, JERRY L. JONES</u>	<u>JONES, Jimmy L.</u>	<u>1460</u>	<u>197</u>	<u>WSD</u>	<u>10.00</u>

City	G.M.D.	L.D.	L.L.	Dimensions	Acreage				
		<u>14</u>	<u>242</u> <u>263</u>		Return	Deed	Plat	Comp.	Used
							<u>5</u>		

Subdivision	Block	Lot	Plat Bk.	Page
			<u>44</u>	<u>121</u>

Brief Legal Description









Name On Return:	MAP OLD: 1424	BLOCK	PAR 030	SUB B	14.24		30B
Name On Deed:	NEW: 1422		124		Map	Block	Parcel

Property Address:	Property Acquired From:				
Acquired By:	Deed Will	Approximate Date Acquired:	Recorded Yes No	D.B. Pg.	Size: (Dim. or Ac.)
Bounded By:	N.	S.	E.	W.	

Date	Grantor (From)	Grantee (To)	D.B.	Pg.	Type	W.D.Cons.					
1/9/60	Dendley, Mrs. Ella	Tucker, Louise Dupree, Geneva	54	170	W	—					
76	Tucker, Louise	Dupree, Joe R. Jr.	196	54	W	10 <sup>00</sup>					
12/27/02	<sup>ESTATE</sup> DUPREE, JOE RALPH	DUPREE, GENEVA ELLA E.	5906	202	EX'S DEED	-0-					
City		G.M.D.	L.D.	L.L.	Dimensions		Acreage				
		792	14	262 263			Return	Deed	Plat	Comp	Used
							10	10			10
Subdivision						Block	Lot	Plat Book	Page		
Brief Legal Description:											



Name On Return:	MAP BLOCK PAR SUB OLD: 1424 029 A	14-24		29A
Name On Deed: <i>HAYNES</i>	NEW: 1422 125	Map	Block	Parcel

Property Address: <i>CANTON GA.</i>	Property Acquired From:			
Acquired By: Deed <input type="checkbox"/> Will <input type="checkbox"/>	Approximate Date Acquired:	Recorded Yes <input type="checkbox"/> No <input type="checkbox"/>	D.B. <input type="checkbox"/> Pg. <input type="checkbox"/>	Size: (Dim. or Ac.)
Bounded By: N. <input type="checkbox"/> S. <input type="checkbox"/> E. <input type="checkbox"/> W. <input type="checkbox"/>				

Date	Grantor (From)	Grantee (To)	D.B.	Pg.	Type	W.D.Cons.
5-14-60	<i>TIPPENS, CARL</i>		56	6	<i>w/d</i>	
6/5/74	<i>HAYNES, J.P.</i>	<i>J.P. HAYNES LUMBER CO., INC.</i>	165	559	<i>w</i>	—

City	G.M.D.	L.D.	L.L.	Dimensions	Acreage				
					Return	Deed	Plat	Comp.	Used
		<i>14</i>	<i>262"</i> <i>263</i>					<i>60</i>	<i>60</i>
Subdivision					Block	Lot	Plat Book	Page	

Brief Legal Description:



Property Acquired From:
Acct. No.

Photo	Call No
-------	---------

14122 Map	Block	126 Parcel
--------------	-------	---------------

Date	Grantor (From)	Grantee (To)	D.B.	Pg.	Type	W.D. Cons
8/7/01	DOBBS, GRADY & LILAH	GREENE, DAWN & BAILEY, JUNE	4739	467	WD	0-
12/27/01	GREENE, DAWN & BAILEY, JUNE	SAXON, CHRISTOPHER M.	5034	160	EXIS DEED	98. <sup>00</sup>
4/15/05	SAXON, CHRISTOPHER M.	WOODALL, L. DAWN	7856	136	WD	134. <sup>00</sup>
12/5/06	WOODALL, L. DAWN	CHASE HOME FINANCE LLC.	9400	122	DUP	120. <sup>00</sup>
12/5/06	CHASE HOME FINANCE LLC.	FEDERAL HOME LOAN MORTGAGE CORPORATION	9400	125	WSD	0-
5/22/07	FEDERAL HOME LOAN MORTGAGE CORPORATION	PARIS, CARRIE E. & ENGRAM, TAYLOR	9619	140	WSD	134. <sup>50</sup>
City		G.M.D.	L.D.	L.L.	Dimensions	Acreage 1.132
			14	262		Return Deed Plat Comp. Used
Subdivision		Block		Lot	Plat Bk.	Page
					4	34
Brief Legal Description						



MAP BLOCK PAR. SUB  
 OLD: 1424 025  
 NEW: 1422 .126

14.24		25
Map	Block	Parcel

Name On Return:   
 Name On Deed: Rt. 3  
 Property Address:   
 Property Acquired From:   
 Acquired By: Deed Will   
 Approximate Date Acquired:   
 Recorded Yes No   
 D.B. Pg.   
 Size: (Dim. or Ac.)   
 Bounded By: N. S. E. W.

Date	Grantor (From)	Grantee (To)	D.B.	Pg.	Type	W.D. Cons.
10/12/68	ADDISON, CHARLES S.	WATERS, BUNZE	98	66	WD	1.50 RETT
1/88	NATIONS, GEORGE	WATERS, MAISIE B.	688	200	W	-0-
6/15/00	ESTATE OF WATERS, MASIE BURNS	CLAUDE G. DOBBS, LILAH S.	4221	321	EVER'S DEED UNDER POWER	89.50

City	G.M.D.	L.D.	L.L.	Dimensions	Acreage				
					Return	Deed	Plat	Comp.	Used
		14	262		1.13	1.13	1±	1.13	

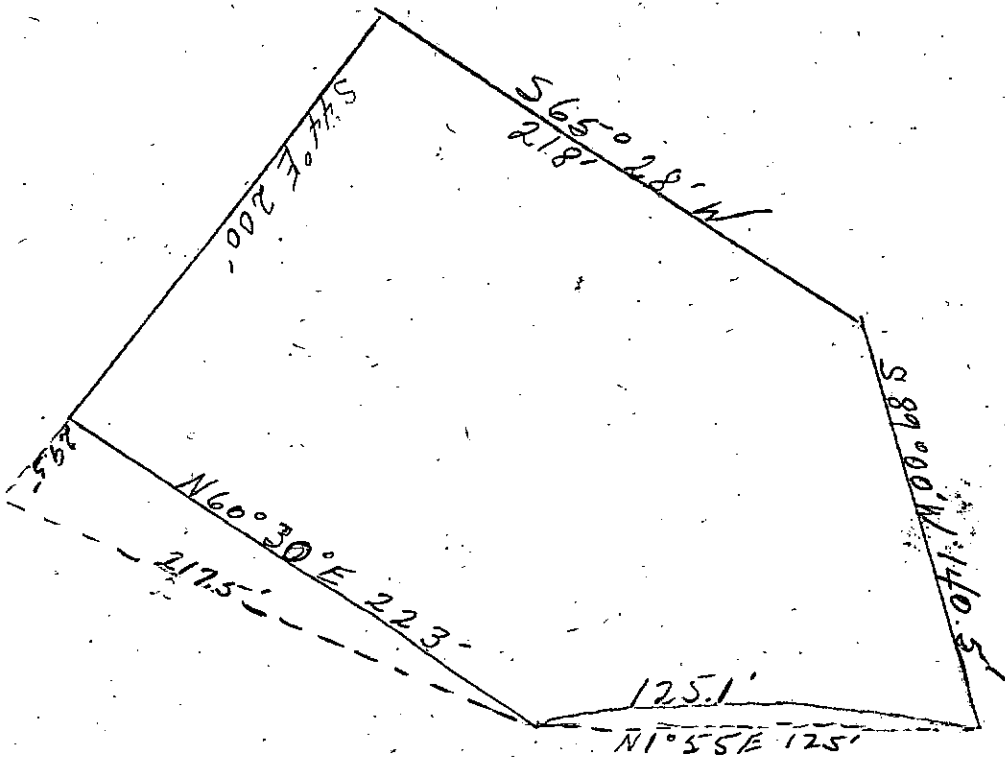
Subdivision	Block	Lot	Plat Book	Page
			4	34

Brief Legal Description: w/s Green Road 1.13 ac of L.L. 262 L.D. 14  
 & 1988 DEED 688/200, ALREADY SHOW THIS SMALL AREA BEING PART OF WATERS  
 NO VALUE CHANGE MADE

98/66 262

LL 14.75

1.13 AC



2



Property Acquired From:
Acct. No.

Photo	Call No
-------	---------

1ANZZ		127
Map	Block	Parcel

Date	Grantor (From)	Grantee (To)	D.B.	Pg.	Type	W.D. Cons
8/21/03	BRITTON, PATRICIA C.	MONTE CRISTO HOLDINGS, LLC.	6995	476	WD	101.00
2/2/04	MONTE CRISTO HOLDINGS, LLC	HUTCHINGS, STUART & DUMAS, PHYLLIS	6994	461	WD	8

City	G.M.D.	L.D.	L.L.	Dimensions	Acreage				
					Return	Deed	Plat	Comp.	Used
		14	262						

Subdivision	Block	Lot	Plat Bk.	Page
			5	25

Brief Legal Description



LL 260

Name On Return:	MAP OLD: 1424	BLOCK	PAR 026	SUB
Name On Deed: BRITTON	NEW: 1422		127	

14-24		26
Map	Block	Parcel

Property Address:	Property Acquired From:				
Acquired By:	Deed Will	Approximate Date Acquired:	Recorded Yes No	D.B. Pg.	Size (Dim. or Ac.)
Bounded By:	N.	S.	E.	W.	

Date	Grantor (From)	Grantee (To)	D.B.	Pg.	Type	W.D.Cons.
<del>6/25/66</del>	<del>Nation, George</del>	<del>Howard, John C.</del>	<del>85</del>	<del>99</del>	<del>W</del>	<del>75</del>
12-4-69	NATION, GEO		104	253	w/b	-
10/84	BRITTON, DALE M.	BRITTON, PATRICIA C.	427	505	W	-0-
	City	G.M.D.	L.D.	L.L.	Dimensions	Acreage
			14		262' x 239' IRR	Return Deed Plat Comp Used
	Subdivision	Block	Lot	Plat Book	Page	
				5	25	
Brief Legal Description:						



Name On Return: *LL 3*

MAP - BLOCK PAR SUB  
 OLD: 1424 027

<i>14-24</i>		<i>27</i>
Map	Block	Parcel

Name On Deed:

NEW: 1422 128

Property Address: \_\_\_\_\_ Property Acquired From: \_\_\_\_\_

Acquired By: \_\_\_\_\_ Deed Will \_\_\_\_\_ Approximate Date Acquired: \_\_\_\_\_ Recorded Yes \_\_\_\_\_ No \_\_\_\_\_ D.B. \_\_\_\_\_ Pg. \_\_\_\_\_ Size (Dim. or Ac.) \_\_\_\_\_

Bounded By: N. \_\_\_\_\_ S. \_\_\_\_\_ E. \_\_\_\_\_ W. \_\_\_\_\_

Date	Grantor (From)	Grantee (To)	D.B.	Pg.	Type	W.D. Cons.
<i>5/2/69</i>	<i>NATIONS GEORGE</i>	<i>ROLLINS, BOBBY, JOE</i>	<i>101</i>	<i>14</i>	<i>WD</i>	<i>19.50/1K5</i>
			<i>108</i>	<i>547</i>	<i>w/b</i>	
<i>1972</i>	<i>NATIONS, GEORGE</i>	<i>ROLLINS, BOBBY</i>	<i>131</i>	<i>142</i>	<i>WD</i>	<i>120</i>

City	G.M.D.	L.D.	L.L.	Dimensions	Acreage				
		<i>14</i>	<i>262</i>	<i>150' X 25' X 8' X 125' X 239'</i>	Return	Deed	Plat	Comp.	Used

Subdivision	Block	Lot	Plat Book	Page

Brief Legal Description: *w/s Green Rd*

LL 14<sup>th</sup>

262

10/14

Bd. P. N. W. R. 67-01-WAY L. 1111 OF  
GRIEN RD. 8487' S. 1/2nd FROM CENTER OF  
L. N. R. S. 82° 53' W. 258.33 S. 90 10' E. 125'  
N. 88° 42' E. 239' N. 106' W. 150' TO 320.

Property Acquired From:
Acct. No.


Photo	Call No
-------	---------

14N22		129
Map	Block	Parcel

Date	Grantor (From)	Grantee (To)	D.B.	Pg.	Type	W.D.Cons
8/10/04	<del>4.92 AC</del> MCABEE, ROSA LEE	THE FELTON RAY MCABEE SR, AND ROSA LEE MCABEE REVOCABLE LIVING TRUST	7322	398	Q/C	0
4/12/05	THE FELTON RAY MCABEE SR & ROSA LEE MCABEE REVOCABLE LIVING TRUST	MCABEE, ROSA LEE	7851	371	QC	-0-
4/12/05	MCABEE, ROSA LEE	THE FELTON RAY MCABEE SR, & ROSA LEE MCABEE REVOCABLE LIVING TRUST	7851	393	QC	-0-

City	G.M.D.	L.D.	L.L.	Dimensions	Acreage <del>4.92 AC</del>				
		14	262	XX 4.03 AC	Return	Deed	Plat	Comp.	Used
Subdivision					Block	Lot	Plat Bk.	Page	
							B	175	

Brief Legal Description \* ACRES ADJUSTED PER 2004 DEEDS 7322/398 & 398 11/15/04  
 XX AFTER REREADING SURROUNDING DEEDS & 2004 DEED 7322-398, SEEMS TO COVER PART  
 OF 128 (BOBBY ROWLANDS) PROPERTY TO MAKE UP 4.92 AC ??? THINK THIS PARCEL SHOULD  
 BE 4.03 AC.





Name On Return:	MAP OLD: 1424	BLOCK 1424	PAR 019	SUB B	14-24		19B
Name On Deed:	NEW: 1422		129		Map	Block	Parcel

Property Address:	Property Acquired From:				
Acquired By:	Deed Will	Approximate Date Acquired:	Recorded Yes No	D.B. Pg.	Size (Dim. or Ac.)
Bounded By:	N.	S.	E.	W.	

Date	Grantor (From)	Grantee (To)	D.B.	Pg.	Type	W.D. Cons.
5-23-73	NATIONS, GEORGE	MCABEE, Felton R SR	142	73	w	560
12-22-73	MCABEE, Felton R. SR	MCABEE, ROSA Lee	155	103	w	2 EA
8/10/04	MCABEE, FELTON R. SR	THE FELTON RAY MCABEE SR & AND ROSA LEE MCABEE REVOCABLE TRUST	7322	396	D/C	0


City	G.M.D.	L.D.	L.L.	Dimensions	Acreage 4.03 AC				
		14	202		Return	Deed	Plat	Comp.	Used
						4.9			4.9

Subdivision	Block	Lot	Plat Book	Page
			8	175

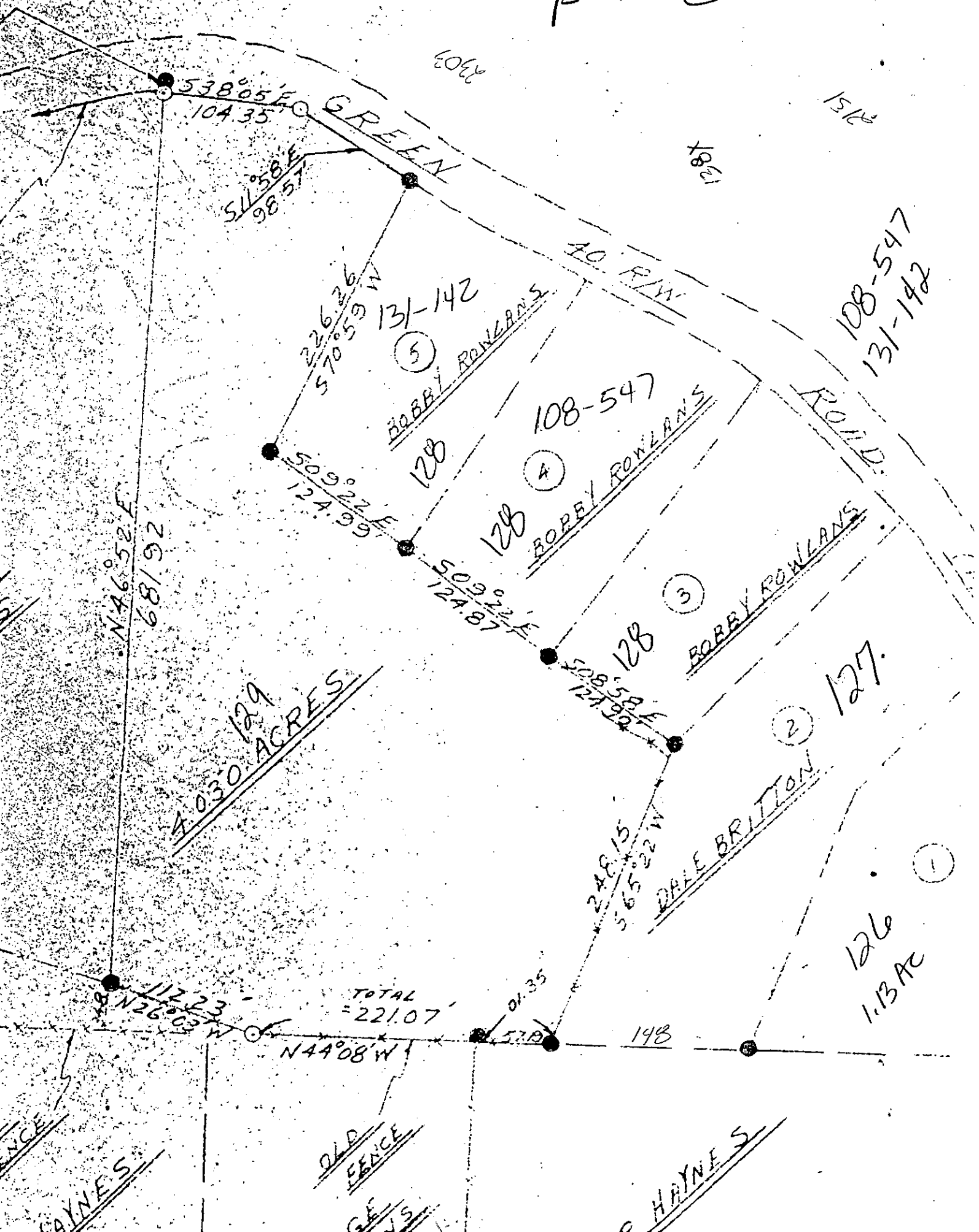
Brief Legal Description: 5 2.5

Deed 155/103 says ~~4.92~~ 4.92 AC.

S/D 155/104 says 4.92 AC.



# PLAT 8-175



10/1/51

10/1/51

10/1/51

**PLICATE**

Property  
Acquired From:  
Acct. No.

MAP	BLOCK	PAR	SUB
OLD: 1424		028	A
NEW: 1422		130	

14-240		28A
Map	Block	Parcel

Date	Grantor (From)	Grantee (To)	D.B.	Pg.	Type	W.D. Cons
		LINDA ROSS, THOMAS				

City	G.M.D.	L.D.	L.L.	Dimensions	Acreage 6.18 AC				
					Return	Deed	Plat	Comp.	Used

Subdivision	Block	Lot	Plat Bk.	Page

Brief Legal Description



Name On Return:

MAP BLOCK PAR SUB  
OLD: 1424 020

14.24		20
Map	Block	Parcel

Name On Deed:

NEW: 1422 131

Property Address: Property Acquired From:

Acquired By: Deed Will Approximate Date Acquired: Recorded Yes No D.B. Pg. Size (Dim. or Ac.)

Bounded By: N. S. E. W.

Date	Grantor (From)	Grantee (To)	D.B.	Pg.	Type	W.D. Cons.
2/23/02	Blanche D. Tippens	Tippens, T. J.	107	505		
7-88	TIPPENS, T. J.	TIPPENS, DARYL R. & BLANCHE D.	754	135	W	100.00
11/16/93	TIPPENS, DARYL R. & BLANCHE D.	ZIEGLER, DOROTHY C.	1062	26	W/D	105.00

City	G.M.D.	L.D.	LL	Dimensions	* 14.3 AC Acreage				
		14	262	14.3 AC +	Return	Deed	Plat	Comp.	Used
			279	9.29 AC.					
Subdivision					Block	Lot	Plat Book	Page	

Brief Legal Description: 9 ac ± of LL 279 WD14

\* ADJUSTED ACREAGE PER OWNER & E/G INATIONS RD  
AFTER REREADING NEEDS 3/9/95 \*\* PARCEL 131A COMBINED PER OWNER & TAX  
ASSESSORS REQUEST 3/14/02

EL-105

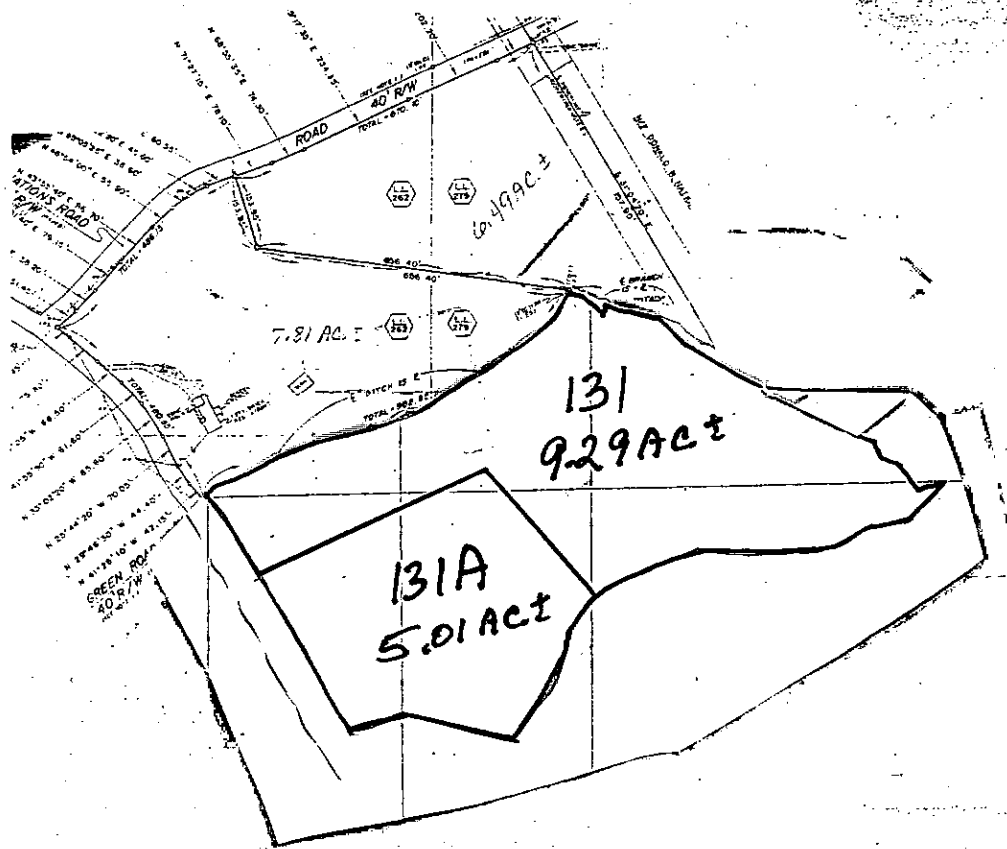
LD 14 20 2007 40 ME


37-180  
ED 612

\*B.P. 12 call

1996 Jan







Property Acquired From:
Acct. No. 131

Photo	Call No
-------	---------

1422		131A
Map	Block	Parcel

Date	Grantor (From)	(Grantee (To)	D.B.	Pg.	Type	W.D. Cons					
3/25/96	ZIEGLER, DOROTHY C.	ZIEGLER, DOROTHY CHENEY	2345	085	QC	-0-					
<p><i>DELETE &amp; COMBINE WITH 131 PER OWNER ASSESSOR'S REQUEST 3/14/02</i></p>											
City		G.N.D.	L.D.	L.L.	Dimensions		Acreage				
		14		279 262			Return	Deed	Plat	Comp.	Used
		Subdivision		Block		Lot	Plat	Bk.	Page		
Brief Legal Description											



Property Acquired From:
Acct. No.

Photo	Call No
-------	---------

14-22		132
Map	Block	Parcel

Date	Grantor (From)	Grantee (To)	D.B.	Pg.	Type	W.D. Cons
10/21/94	NATIONS OPALINE W. <i>ESTATE</i>	NATIONS, GEORGE W.	1865	129	QC	- 0 -
12/27/07	NATIONS, GEORGE	NATIONS, TERRY ALTON	1001B	244		2TRACTS - 0 -

City	G.M.D.	L.D.	L.L.	Dimensions	Acreage <u>14.3 AC</u>				
		14	262 279	*14 AC	Return	Deed	Plat	Comp.	Used

Subdivision	Block	Lot	Plat Bk.	Page
			46	214 215

Brief Legal Description \* Parcel 132B (.30 AC) SPLIT OUT PER OWNER & TAX  
 ASSESSORS REQUEST. 10/6/08



MAP BLOCK PAR SUB  
 OLD: 14-24 19  
 NEW: 14-22 132 to Call

14-24		19
Map	Block	Parcel

46

Name On Return: Nations Canton.  
 Name On Deed:

Property Address: \_\_\_\_\_  
 Property Acquired From: \_\_\_\_\_

Acquired By: Deed Will \_\_\_\_\_  
 Approximate Date Acquired: \_\_\_\_\_  
 Recorded Yes No \_\_\_\_\_  
 D.B. Pg. \_\_\_\_\_  
 Size: (Dim. or Ac.) \_\_\_\_\_

Bounded By: N. S. E. W.

Date	Grantor (From)	Grantee (To)	D.B.	Pg.	Type	W.D. Cons.
9/30/47	Mrs. Rachels	Nations, George	15	548	D	
10/12/62	Abernathy, R.V.	" " "	67	236	WD	65 1225
4/16/52	J.P. HAYNES	" " "	25	184	D	

10000000

City	G.M.D.	L.D.	L.L.	Dimensions	177 - 780 Acreage ~ 40					
out		14 3	279 280	315 270 279	262	Return 96	Deed	Plat	Comp.	Used #21 121
Subdivision					298	Block	Lot	Plat Book	Page	

Brief Legal Description: 72 ac. ± of L.L. 262-279-280 LD14  
 s/s Nations R 2

315 147323 25

14/107  
LL 279 720  
280 721  
298

BR NE CORNER LL 314 RUNNING N. 150 YRDS  
 HEDGE FOLLOWING CENTER HEDGE 100 YRDS N. 140 YRDS  
 N. 105 YRDS SW 80 YRDS TO TREE S. 225 YRDS TO ROCK CORNER  
 W. 170 YRDS TO ROCK CORNER S. 40 YRDS TO CORNER  
 W. FOLLOWING TRACK 165 YRDS TO RD. N. 90 YRDS TO  
 BRIDGE SW 50 YRDS W. 60 YRDS TO LINE LL 298  
 N. 64 YRDS W. 190 YRDS TO CORNER NE. 190 YRDS  
 W. 67 YRDS TO ROCK CORNER N. 50 YRDS TO RD  
 NW. TO NE. CORNER LL 279

BR ROCK CORNER N. S. SIDE RD. LEADING THROUGH  
 N. PART LL 279 ABOUT 4 WAYS OF LINE OF SAID LOT  
 N. CROSSING THE N. LINE OF LL 279 TO CORNER.  
 OR LOT 280 AT ROCK CORNER ALSO 2 1/2 AC.  
 OR LL 298 ON SW. S. SIDE OF RD.



1991 JULY 14 PM 09

MAP	BLOCK	PAR	SUB
OLD: 14-24		19	D
NEW: 14-22		Phot/32	Cal/A No

Property Acquired From:	14-24	19D
Acct. No.	Map	Block Parcel

Date	Grantor (From)	Grantee (To)	D.B.	Pg.	Type	W.D.Cons
1992 JUDGMENT	NATIONS, GEORGE W.	NATIONS, OPALINE W	90-CV-000663			
6/10/94	" " "	" " "	1859	113	DC	-0-
6/21/94	NATIONS, OPALINE W.	JOHNSON, DAVID L. <sup>LISA S.</sup>	1859	118	W/D	76.40

City	G.M.D.	L.D.	L.L.	Dimensions	Acreage				
		14	262		Return	Deed	Plat	Comp.	Used
							12.74		12.74

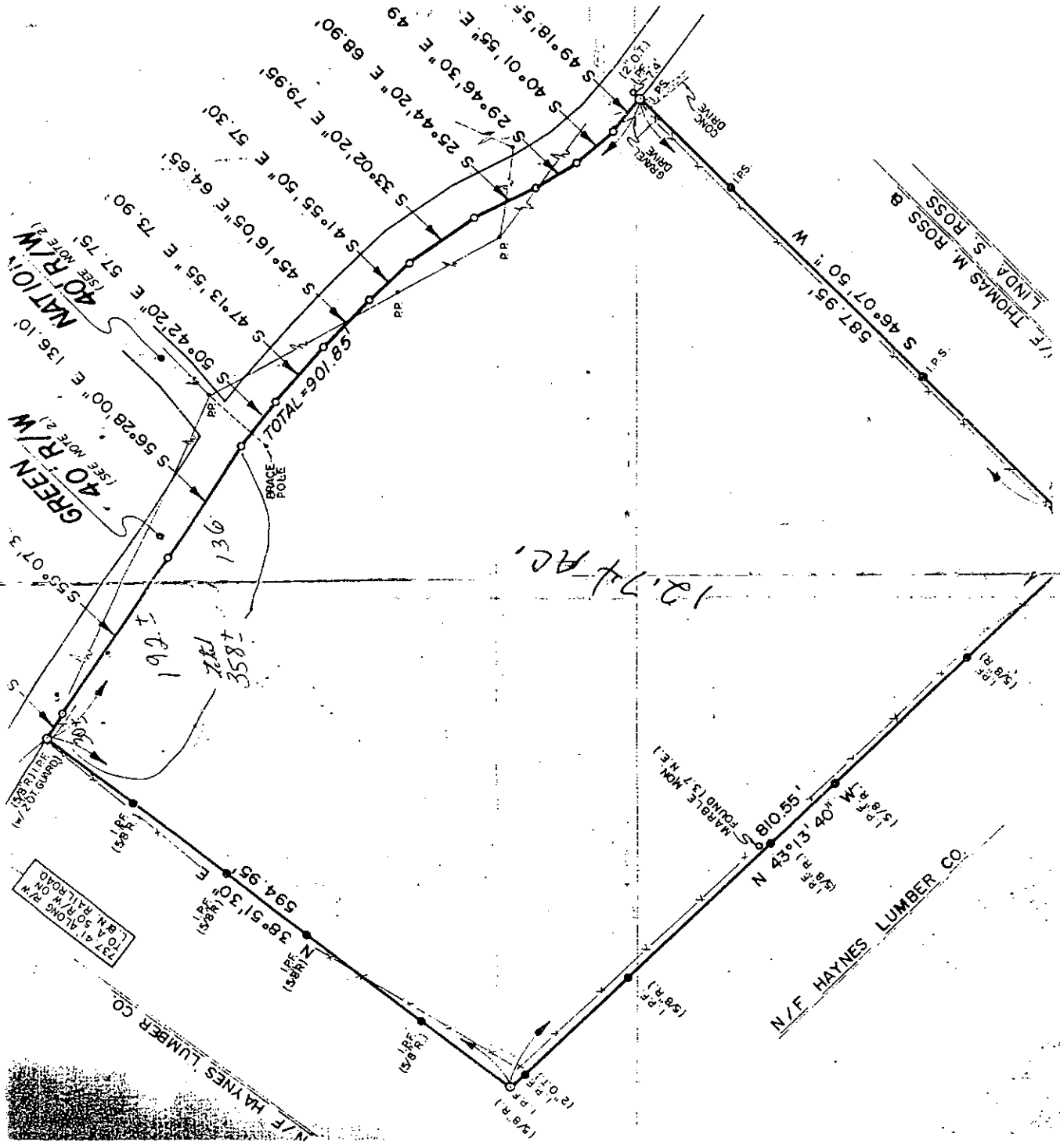
Subdivision	Block	Lot	Plat Bk.	Page
		TRACTS I & II	4.7 in	48. office

Brief Legal Description

10



# 5509P









Property Acquired From:
Acct. No.

Photo	Call No
-------	---------

14N22		133
Map	Block	Parcel

REC. 6/28/00

Date	Grantor (From)	Grantee (To)	D.B.	Pg.	Type	W.D. Cons
6/10/97	FREE, HOWARD D. SR.	COLLETT, LINDA F.; FREE DAVID;	4195	272	WD	0-
		GRAY ELAINE F.; DARNELL, DIANE F.;				
		CHAMPION, DEBRA F.				
2/13/07	GRAY, ELAINE F. FREE DAVID COLLETT, LINDA F. DARNELL, DIANE F. CHAMPION, DEBRA F.	TCS, LLC	9399	148	WSD	350.00

City	G.M.D.	L.D.	L.L.	Dimensions	Acreage 15.35				
		14	261 & 262		Return	Deed	Plat	Comp.	Used

Subdivision	Block	Lot	Plat Bk.	Page
			18	45

Brief Legal Description





Name On Fitts, Mrs.  
Return: Canton,

MAP BLOCK PAR SUB  
 OLD: 1424 012  
 NEW: 1422 133

14-24  
 Map Block Parcel  
 12 40

Property Address:

Property Acquired From:

Acquired Deed \_\_\_  
By: Will \_\_\_

Approximate Date Acquired:

Recorded Yes \_\_\_ No \_\_\_

D.B. \_\_\_ Pg. \_\_\_

Size: (Dim. or Ac.)

Bounded By:

N. S. E. W.

Date	Grantor (From)	Grantee (To)	D.B.	Pg.	Type	W.D.Cons.
11/10/44	TEASLEY JOHN R.	FITTS, MRS. GRADY B.	10	407	WD	
12/50	FITTS, FLORA BELL <sup>sub</sup> HANBY	FREE, HOWARD SR.	297	358	W	5 <sup>00</sup>
12/80	" " " "	" " "	297	360	W	10 <sup>00</sup>

City	G.M.D.	L.D.	L.L.	Dimensions	Acreage 15.35				
out		14	261 262		Return	Deed	Plat	Comp.	Used
					14	15	15.35	14	14

Subdivision	Block	Lot	Plat Book	Page
			18	45

Brief Legal Description: 1/4 ac of LL 261-262-279 L014  
 w/s Keithsburg-Green Road

CL 14<sup>TH</sup> RD  
261  
262

15<sup>TH</sup> AC.

B.P. OAK STUMP IN FRONT OF FARM ON  
NE 1/4 THSBURGH - GREEN RD. APPR. 100 STEPS S.  
OF KEITHSBURGH RR. CROSSING. PROCEEDED NE.  
APPR. 130 STEPS TO MARBLE CORNER IN DITCH.  
PROCEED NW APPR. 70 STEPS TO LN RR CURVE  
60 E. ALONG LN RR TO ORIGINAL LINE OF LL 261.  
60 S. ALONG E. ORIGINAL LINE TO AN IRON STAKE  
WHICH IS THE ORIGINAL CORNER OF LL 261 & 262.  
THIS IS APPR. 95 STEPS. PROCEED ALONG E.  
LINE OF S. DIRECTION APPR. 135 STEPS TO STAKE  
N. BANK OF KEITHSBURGH - NATIONALS RD. 60 SW.  
ON RD. TO JUNCTION OF RD. PROCEED NW  
TO BD.