

Name On Return:	MAP OLD: 1408	BLOCK	PAR 094	SUB D	14-8		94 D
Name On Deed:	NEW: 1414		Photo 001	Cont No	Map	Block	Parcel

Property Address:	Property Acquired From:				
Acquired By:	Deed Will	Approximate Date Acquired:	Recorded Yes No	D.B. Pg.	Size (Dim. or Ac.)
Bounded By:	N.	S.	E.	W.	


Date	Grantor (From)	Grantee (To)	D.B.	Pg.	Type	W.D. Cons.
11/78	HILLHOUSE, DELLAN CLINE, EUGENE EDWIN	WIMBISH, WILLIE MAUR	278	606	W	-

City	G.M.D.	L.D.	L.L.	Dimensions	Acreage				
					Return	Deed	Plat	Comp.	Used
			114 139			13.056			13.06
Submission					Block	Lot	Plat Book	Page	
							15	123	

Brief Legal Description

Recorded 1979

Handwritten notes:
 DELETED
 WITH OWNER'S REQUEST
 12/6/02
 TAX ASSESSOR



Name On Return:	MAP BLOCK	PAR SUB	14-8	94F
Name On Deed:	OLD: 1408	094 F	Map	Block
	NEW: 1414	Photo Call No		Parcel
		002		

Property Address:	Property Acquired From:				
Acquired By:	Deed Will	Approximate Date Acquired:	Recorded Yes No	D.B. Pg.	Size: (Dim. or Ac.)
Bounded By:	N.	E.	W.		

Date	Grantor (From)	Grantee (To)	D.B.	Pg.	Type	W.D. Cons.
11/79	WIMBISH, WILLIE MAUDE & CLINE, EUGENE EDWIN	WILHOUSE, BEULAH G.	278	688	W	-0-

City	G.M.D.	L.D.	Dimensions	8.77 ²	Acreage	13.77 AC
		14		Return	Deed	Plat
					8.75 ²	Comp.
					15.20 ²	Used
						24
Subdivision	Block	Lot	Plat Book	Page		
			15	123		

Brief Legal Description:

Recorded 12/28/79

DELETED & OWNERS REQUEST
 3 PER OWNER'S REQUEST

2015

Property Acquired From:
 Acct. No. 2

Photo Call No


14-14
 Map Block Parcel
 2A

Date	Grantor (From)	Grantee (To)	D.B.	Pg.	Type	W.D. Cons
12/7/95	HILLHOUSE, BEULAH G	CLINE, EUGENE E.	2251	245	W/D	90.00

DELETE & COMBINE PER ASSESSOR'S OFFICE
 WITH OWNER'S REQUEST. 4/29/02
 14NOB-137 TAX ASSESSOR'S OFFICE

City	M.D.	L.L.	Dimensions	Acreage					
Subdivision	Block	Lot	Plat Bk.	Page	Return	Deed	Plat	Comp.	Used
		114				8.732	8.732		8.73
			TRACT I	15					123

Brief Legal Description



Property Acquired From:
Acct. No. 2


Photo	Call No
-------	---------

14-14		2B
Map	Block	Parcel

Date	Grantor (From)	Grantee (To)	D.B.	Pg.	Type	W.D. Cons
12/30/97	HILLHOUSE BELLAH G.	GROVENSTEIN, JERRY LEE	2933	333	W/D	53.90
12/14/98	HER 1/2 INT. GROVENSTEIN, DONNA M.	" " "	3429	232	Q/C	-0-
9/16/03	GROVENSTEIN, JERRY LEE	DONNA M. GROVENSTEIN, JERRY L.	6558	126	Q/C	0

City	G.M.D.	L.D.	L.L.	Dimensions	Acreage				
					Return	Deed	Plat	Comp.	Used
		14	139			5.00	5.00		5
Subdivision					Block	Lot	Plat Bk.	Page	
							55	82	

Brief Legal Description



Name On Return: Hillhouse, Canton, Ga

MAP BLOCK PAR SUB
 OLD: 1408 084
 NEW: 1414 003

14-8		84
Map	Block	Parcel

Name On Deed:

Property Address:

Property Acquired From:

Acquired By: Deed Will Approximate Date Acquired: Recorded Yes No D.B. Pg. Size: (Dim. or Ac.)

Bounded By: N. S. E. W.

Date	Grantor (From)	Grantee (To)	D.B.	Pg.	Type	W.D. Cons.
4/75		Hillhouse, Beulah Grace & William	NO 178	DEED, 249	Bond, WD	or Title 2 ⁴⁶
2/89	HILLHOUSE, WILLIAM	HILLHOUSE, BEULAH G.	804	471	OC	-0-

City	G.M.D.	L.D.	L.L.	Dimensions	Acreage				
out		14	114 139	*16.77 AC	Return	Deed	Plat	Comp.	Used
					8			8/100	8/100

Subdivision	Block	Lot	Plat Book	Page

Brief Legal Description: COR N & R L L 114 + 139 1/2 AC * PARCEL 2
 COMBINED PER DWSER & TAX ASSESSORS REQUEST. 2/23/01


Information from snow by
field call

Name On Return:	MAP BLOCK	PAR SUB	17-8	82C
	OLD: 1408	082 C	Map	Block Parcel
Name On Deed:	NEW: 1414	004		
Property Address:	Property Acquired From:			
Acquired By:	Deed <input type="checkbox"/> Will <input checked="" type="checkbox"/>	Approximate Date Acquired:	Recorded Yes <input type="checkbox"/> No <input type="checkbox"/>	D.B. Pg. Size: (Dim. or Ac.)
Bounded By:	N.	S.	E.	W.

Date	Grantor (From)	Grantee (To)	D.B.	Pg.	Type	W.D.Cons.
6/79	CAGLE, LEON	CAGLE, JOE N.	265	208	W	13 ⁰⁰
1/21/04	CAGLE, JOE N	CAGLE, JOE N. & DEBBY A. ♀	* 6833	437	N/C	⊖

City	G.M.D.	L.D.	L.L.	Dimensions	Acreage 10.53 AC.				
					Return	Deed	Plat	Comp.	Used
						12.973			12.97
Subdivision					Block	Lot	Plat Book	Page	
							15	145	

Brief Legal Description: * THIS DEED ALSO COVERS PARCEL 5 SHOWN IN ANOTHER NAME ONLY N/C THIS PARCEL ???



Property
 Acquired From: 80
 Acct. No.

MAP BLOCK PAR SUB
 OLD: 1408 082 E
 NEW: 1414 005


14-8		82E
Map	Block	Parcel

Date	Grantor (From)	Grantee (To)	D.B.	Pg.	Type	W.D.Cons
2/87	CABLE, JOE N.	CABLE, MIA & JONES, MATTHEW H.	618	436	W	-0-
10/16/05	JONES, MATTHEW & CABLE, MIA	MATTHEW JONES, MIA &	8016	115	WD	-0-

City	G.M.D.	L.D.	L.L.	Dimensions	Acreage				
		14	139		Return	Deed	Plat	Comp.	Used
						2.44			2.44

Subdivision	Block	Lot	Plat Bk.	Page

Brief Legal Description



Name On Return:	MAP BLOCK	PAR SUB
OLD: 1408	082	A
Name On Deed: <u>CAGLE, J.</u>	NEW: 1414	Photo Call No.
		006

14-8		82A
Map	Block	Parcel

Property Address: <u>9 KERMIT CAGLE RD #3, CANTON GA.</u>	Property Acquired From:
---	-------------------------

Acquired By: <u>Will</u>	Deed <u>Will</u>	Approximate Date Acquired:	Recorded Yes <u> </u> No <u> </u>	D.B. <u> </u> Pg. <u> </u>	Size: (Dim. or Ac.)
--------------------------	------------------	----------------------------	---	----------------------------------	---------------------

Bounded By:	N.	S.	E.	W.
-------------	----	----	----	----

Date	Grantor (From)	Grantee (To)	D.B.	Pg.	Type	W.D.Cons.
4/77	J.A. Cagle ESTATE	Cagle, Kermit & Roy	210	696	DE	-
1/77	CAGLE, Roy & KERMIT	LATHER, Wm. H. JR	210	700	Exc. deed	36 ¹⁰

City	G.M.D.	L.D.	L.L.	Dimensions	42.5 AC	Acreage	45.05
		14	139	37.5 AC	Return	Deed	Plat
							Comp.
							Used
							45
							45 1/2

Subdivision	Block	Lot	Plat Book	Page
			12	268

Brief Legal Description: *(Deed given plat page in 1900)*

Found Dec. 1986

14-8-52 = 114A

Property Acquired From: <i>6</i>
Acct. No.

Photo	Call No
-------	---------


<i>14N/4</i>		<i>6A</i>
Map	Block	Parcel

Date	Grantor (From)	Grantee (To)	D.B.	Pg.	Type	W.D. Cons
<i>6/15/99</i>	<i>LATHEM, WILLIAM H. JR.</i>	<i>SMITH, KEVIN A</i>	<i>3707</i>	<i>282</i>	<i>W/P</i>	<i>-0-</i>
<i>12/11/02</i>	<i>SMITH, KEVIN A.</i>	<i>SMITH, JULIE L. & KEVIN A. JR.</i>	<i>5792</i>	<i>448</i>	<i>QC</i>	<i>-0-</i>

City	G.M.D.	L.D.	L.L.	Dimensions	Acreage				
					Return	Deed	Plat	Comp.	Used
		<i>14</i>	<i>139</i>			<i>2.50</i>	<i>2.50</i>		<i>2.50</i>

Subdivision	Block	Lot	Plat Bk.	Page
			<i>59</i>	<i>72</i>

Brief Legal Description



Property Acquired From: <i>le</i>
Acct. No.

Photo	Call No
-------	---------

<i>14N14</i>		<i>6B</i>
Map	Block	Parcel


REC
3/5/02


Date	Grantor (From)	Grantee (To)	D.B.	Pg.	Type	W.D. Cons
<i>5/2/01</i>	<i>LATHEM, WILLIAM H. JR.</i>	<i>SUSAN L. LATHEM, WILLIAM H. JR.</i>	<i>5034</i>	<i>282</i>	<i>W/D</i>	<i>-0-</i>

City	G.M.D.	L.D.	L.L.	Dimensions	Acreage				
					Return	Deed	Plat	Comp.	Used
		<i>14</i>	<i>139</i>				<i>5.00</i>		<i>5</i>

Subdivision	Block	Lot	Plat Bk.	Page
		<i>TR 2</i>	<i>14</i>	<i>70</i>

Brief Legal Description





Name On Return: *R-3*

MAP BLOCK PAR SUB
 OLD: 1408 . 082
 NEW: 1414 -007

<i>14-B</i>		<i>82</i>
Map	Block	Parcel

Name On Deed:

Property Address: Property Acquired From:

Acquired By: Deed Will Approximate Date Acquired: Recorded Yes No D.B. Pg. Size: (Dim. or Ac.)

Bounded By: N. S. E. W.

Date	Grantor (From)	Grantee (To)	D.B.	Pg.	Type	W.D.Cons.
<i>3/23/53</i>	<i>Cagle J. A</i>	<i>Cagle, Leon</i>	<i>29</i>	<i>43</i>	<i>WD</i>	<i>3 ²⁰ TRS</i>

<i>4/6/68</i>	<i>" "</i>	<i>" "</i>	<i>95</i>	<i>87</i>	<i>WD</i>	<i>—</i>
---------------	------------	------------	-----------	-----------	-----------	----------

<i>7/15/93</i>	<i>CAGLE, LEON ESTATE</i>	<i>CAGLE, GEORGIE NELL</i>	<i>1528</i>	<i>72</i>	<i>Ex's DEED</i>	<i>-0-</i>
----------------	---------------------------	----------------------------	-------------	-----------	------------------	------------

City	G.M.D.	L.D.	L.L.	Dimensions	Acreage					
		<i>14</i>	<i>139</i>	<i>46.31 ±</i>	<i>39.03 AC</i>	<i>Return</i>	<i>Deed</i>	<i>Plat</i>	<i>Comp</i>	<i>Used</i>
			<i>140</i>	<i>46.31 ±</i>	<i>52 AC</i>				<i>TR IV</i>	<i>149</i>

Subdivision	Block	Lot	Plat Book	Page
			<i>TR IV</i>	<i>45</i>

Brief Legal Description: *South side Shoal Creek Rd. H/acs*
** See note on P.R.C.*

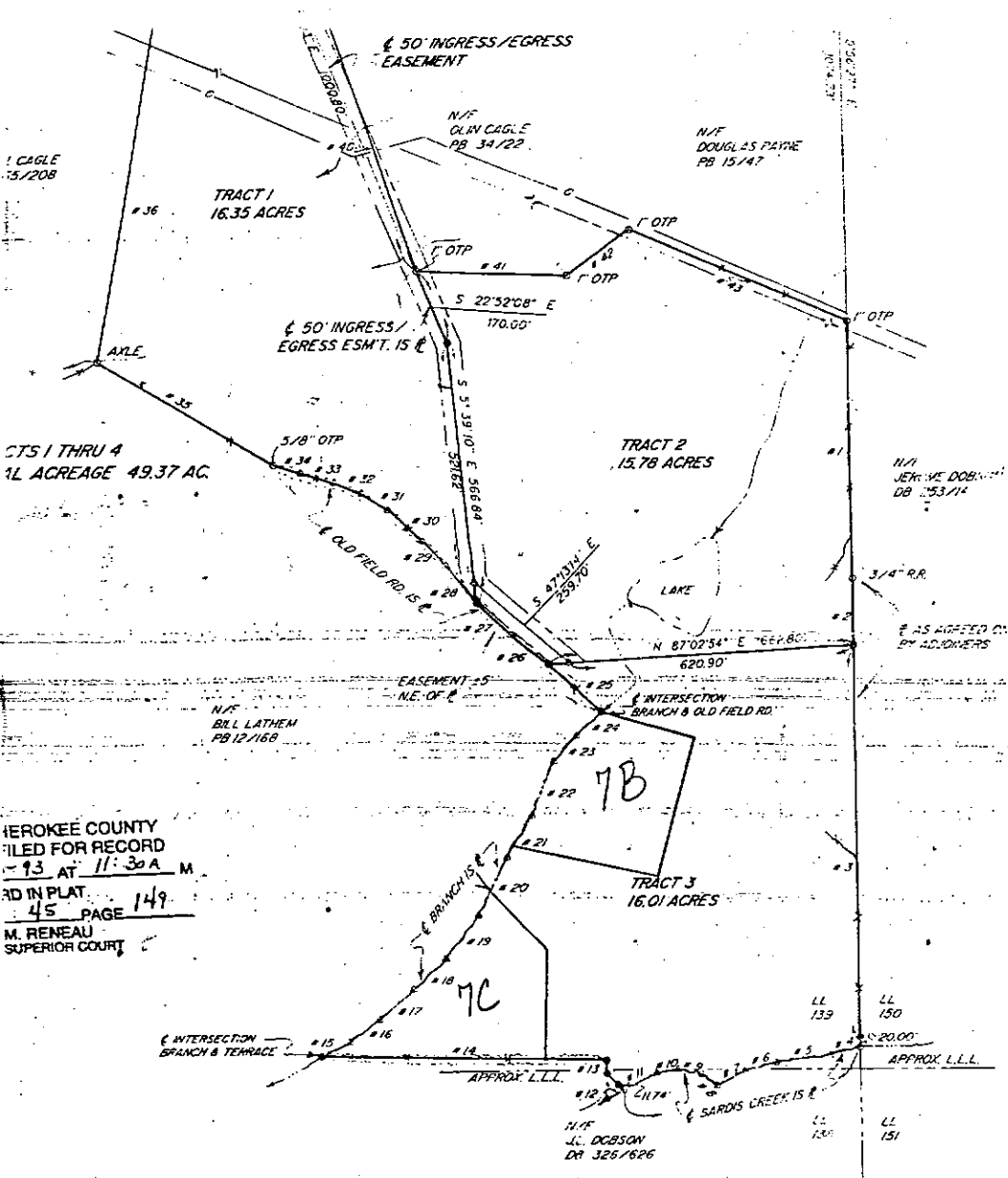
2750 X 500

53

—

30


160
30
130




12	N 42°30'16" W	45.72'
13	N 1°39'51" W	30.22'
14	N 38°40'59" W	555.38'
15	N 44°00'33" E	71.85'
16	N 53°37'31" E	81.13'
17	N 48°55'13" E	98.92'
18	N 44°51'43" E	97.91'
19	N 35°34'25" E	117.99'
20	N 25°14'32" E	135.99'
21	N 28°54'00" E	104.00'
22	N 27°05'59" E	123.65'
23	N 39°57'32" E	71.87'
24	N 46°08'10" E	76.36'
25	N 46°47'46" W	152.11'
26	N 48°50'02" W	96.81'
27	N 45°39'25" W	99.90'
28	N 38°26'21" W	102.52'
29	N 40°31'09" W	72.79'
30	N 47°05'06" W	101.35'
31	N 58°49'24" W	67.74'
32	N 68°16'58" W	45.30'
33	N 72°45'51" W	74.84'
34	N 72°45'51" W	62.44'
35	N 59°32'19" W	444.39'
36	N 10°04'00" E	770.91'
37	N 67°35'00" W	375.87'
38	S 84°45'33" E	279.25'
39	S 30°31'32" E	319.02'
40	S 19°02'49" E	686.14'
41	S 87°24'08" E	310.21'
42	N 53°52'19" E	164.87'
43	S 66°57'18" E	517.40'

SURVEY FOR
 TRACT 1 - JOE N. & DEBBY A. CAGLE
 TRACT 2 - OLIN F. CAGLE
 TRACT 3 - E. DON CAGLE
 TRACT 4 - GEORGIE NELL CAGLE

* REFERENCE TR. 29 Pg. 1

LAND LOC. 139 & 139
 DISTRICT 16
 SECTION 2
 CHEROKEE CO., GA.
 SCALE 1" = 200'

 DATE: 9/20/93


CHEROKEE COUNTY
 FILED FOR RECORD
 AT 11:30 A.M.
 IN PLAT. 45 PAGE 149
 M. RENEAU
 SUPERIOR COURT



Property <u>14-8-82</u>	MAP	BLOCK	PAR	SUB	<u>14-8</u>		<u>82H</u>
Acquired From:	OLD: 1408		082	H	Map	Block	Parcel
Acct. No.	NEW: 1414		Photo 007	Call No A			

Date	Grantor (From)	Grantee (To)	D.B.	Pg.	Type	W.D. Cons
<u>10/18/93</u>	<u>CAGLE, GEORGIE NELL</u>	<u>CAGLE, E. DON</u>	<u>1416</u>	<u>230</u>	<u>W/D</u>	<u>-0</u>

City	G.M.D.	L.D.	L.L.	Dimensions	Acreage <u>14.01 AC</u>			
		<u>14</u>	<u>138</u> <u>139</u>	<u>11.39 AC</u> <u>12.01 AC</u>	Return	Deed	Plat	Comp. Used
						<u>14.01</u>		
Subdivision					Block	Lot	Plat Bk.	Page
						<u>TR III</u>	<u>45</u>	<u>149</u>
Brief Legal Description								



Property Acquired From:
Acct. No. 7A

Photo	Call No
-------	---------


14-14		7B
Map	Block	Parcel

Date	Grantor (From)	Grantee (To)	D.B.	Pg.	Type	W.D.Cons
9/9/97	CAGLE, E. DON	CAGLE, KRISTY M. & KEVIN D.	2829	1	W/D	4.00
7/24/01	CAGLE, KRISTY M.	CAGLE, KEVIN D.	4873	421	QC	-0-
3/24/08	CAGLE, E. DON	" " "	10147	491	WD	For .62 Ac -0-
3/26/08	CAGLE, KEVIN D.	CAGLE, SANDRA S. & KEVIN D.	10147	495	WD	-0-

City	G.M.D.	L.D.	L.L.	Dimensions	Acreage 2.64 Ac
		14	139		Return Deed Plat Comp. Used
					200-2

Subdivision	Block	Lot	Plat Bk.	Page
			54	157

Brief Legal Description



Property Acquired From:
Aest. No. 7A


Photo	Call No
-------	---------

14-14		7C
Map	Block	Parcel

Date	Grantor (From)	Grantee (To)	D.B.	Pg.	Type	W.D. Cons
12/9/97	CAGLE, DON	HENDRIX, SANDRA A. GREGORY F. :	2957	299	W/D	-0-
4/27/98	HENDRIX, SANDRA A. GREGORY F. :	JOINT TENANTS	3098	102	QC	-0-

City	G.M.D.	L.D.	L.L.	Dimensions	Acreage				
		14	139		Return	Deed	Plat	Comp.	Used
						2.001			2.0
Subdivision					Block	Lot	Plat	Bk.	Page

Brief Legal Description



Name On: Cagle, Joe
Return: Canton, Ga.

MAP --- BLOCK --- PAR --- SUB
OLD: 1408 083

148		83
Map	Block	Parcel

Name On Deed: NEW: 1414

008

Property Address:

Property Acquired From:

Acquired By: Deed Will Approximate Date Acquired: Recorded Yes No D.B. Pg. Size: (Dim. or Ac.)

Bounded By: N. S. E. W.

Date	Grantor (From)	Grantee (To)	D.B.	Pg.	Type	W.D.Cons.

City	G.M.D.	L.D.	L.L.	Dimensions	Acreage <u>18.35 AC</u>				
out.		14	139	214V210'	Return	Deed	Plat	Comp.	Used
					1				

Subdivision	Block	Lot	Plat Book	Page

Brief Legal Description: SOUTH ON JH & P. TOP RD 1/4* PARCEL B2G
COMBINED PER OWNER & B.D.A. REQUEST. 4-1-99

~~Handwritten scribble~~

No. Recd By Full Card

Property Acquired From: 14-8-8	MAP OLD: 1408	BLOCK	PAR 082	SUB D
Acct. No.	NEW: 1414	Photo 009	Call No	


14-8		82D
Map	Block	Parcel

Date	Grantor (From)	Grantee (To)	D.B.	Pg.	Type	W.D. Cons
6-13-86	W/K/A/Mrs. Leon Cagle Cagle, Nell G.	Cagle, Olin F.	543	311	W.D.	-0-

WITH 14-8-8
 PER OFFICE 2/7/94
 CAGLE & COMBIE
 W.K.A.

Copy	G.M.D.	L.D.	L.L.	Dimensions	Acreage 8.53 AC ±				
		14	139		Return	Deed	Plat	Comp.	Used
Subdivision					Block	Lot	Plat Bk.	Page	

Brief Legal Description




Property Acquired From: 14-8-815 MAP BLOCK PAR SUB
 Acct. No. NEW: 1414 1408 081 D
 Photo Call No 010

14-8 810
 Map Block Parcel

Date	Grantor (From)	Grantee (To)	D.B.	Pg.	Type	W.D.Cons					
9-87	PAYNE, DOUGLAS	CAGLE, OLIN F.	660	648	W	<u>1.11 AC</u>					
9-87	CAGLE, GEORGIA NELL	" "	660	649	W	<u>1.165 AC</u> <u>1.00</u>					
<p>DELETE WITH 14-8-815 BIA OFFICE 2/7/94</p>											
City			G.M.D. L.D. L.L.		Dimensions		Acreage <u>1.1 AC</u>				
			14 139				Return	Deed	Plat	Comp.	Used
								<u>.94</u>			<u>.9 AC</u>
Subdivision							Block	Lot	Plat	Bk.	Page
									34		22
Brief Legal Description											

7.163



Name On Return:	MAP	BLOCK	PAR	SUB	14-8		81C
	OLD: 1408		081	C	Map	Block	Parcel
Name On Deed:	NEW: 1414		Photo	Call No			
			011				

Property Address:	Property Acquired From: 81B
-------------------	-----------------------------

Acquired By:	Deed <input type="checkbox"/> Will <input type="checkbox"/>	Approximate Date Acquired:	Recorded Yes <input type="checkbox"/> No <input type="checkbox"/>	D.B. — Pg. —	Size: (Dim. or Ac.)
--------------	---	----------------------------	---	--------------	---------------------


Bounded By:	N.	S.	E.	W.
-------------	----	----	----	----

Date	Grantor (From)	Grantee (To)	D.B.	Pg.	Type	W.D.Cons.
1/79	CHARLES E. WATKINS, JANICE G.	PAYNE, DOUGLAS	255	16	W	15 ³⁰

City	G.M.D.	L.D.	L.L.	Dimensions	Acreage 10 AC.±				
		14	139 140		Return	Deed	Plat	Comp.	Used
						10-8			10-9


Subdivision	Block	Lot	Plat Book	Page
			15	47

Brief Legal Description:



Name On Return:	MAP OLD: 1408	BLOCK	PAR 081	SUB A	14-8		81A
Name On Deed:	NEW: 1414		Photo	Call No.	Map	Block	Parcel
Property Address:			Property Acquired From:				
Acquired By:	Deed <input type="checkbox"/> Will <input type="checkbox"/>	Approximate Date Acquired:	Recorded Yes <input type="checkbox"/> No <input type="checkbox"/>	D.B. <input type="checkbox"/> Pg. <input type="checkbox"/>	Size: (Dim. or Ac.)		
Bounded By:	N.	S.	E.	W.			

Date	Grantor (From)	Grantee (To)			D.B.	Pg.	Type	W.D. Cons.			
5-7-74	Cagle, LEON	Cagle, Olin			164	56	W	—			
City		G.M.D.	L.D.	L.L.	N Dimensions		Acreage 27.46 AC <u>20.5 AC</u>				
			14	139 140	25.05 AC 25.25 AC		Return	Deed	Plat	Comp.	Used
									2.21		2.21
Subdivision					Block	Lot	Plat Book		Page		
							10		66		
Brief Legal Description: * PARCELS 14-8-81D 82D 82F COMBINED PER B.O.A. OFFICE											
* 20.05 AC ADDED TO PARCEL DA PER PLAT ATTACHED TO PARCEL DA 4/20/66 3-7-94											



Property
 Acquired From: 12
 Acct. No.

Photo Call No


14N14 12A
 Map Block Parcel

Date	Grantor (From)	Grantee (To)	D.B.	Pg.	Type	W.D. Cons
3/16/01	CAGLE, OLIN	SUZANNE C. CAGLE, OLIN F.	4512	330	W/D	-0-
6/16/03	CAGLE, SUZANNE C.	CAGLE, OLIN F.	6260	13	WD	⊙

City	G.M.D.	L.D.	L.L.	Dimensions	Acreage				
		14	139	*2.41 AC	Return	Deed	Plat	Comp.	Used
			140			2.21			

Subdivision	Block	Lot	Plat Bk.	Page
			10	106

Brief Legal Description: .20 AC ADDED TO THIS PARCEL FROM R PER PLAT ATTACHED. 4/28/06



- ASH-1000M

2

3

~~A~~

Property Acquired From:
Acct. No.

Photostat	Call No
-----------	---------


14-14		13
Map	Block	Parcel

Date	Grantor (From)	Grantee (To)	D.B.	Pg.	Type	W.D.Cons
10/13/97	Janice Watkins, Charles E.	Janice Watkins, Charles E.	2860	319	WD	-0-

City	G.M.D.	L.D.	L.L.	Dimensions	Acreage	1.45 AC			
		14	139 140		Return	Deed	Plat	Comp.	Used

Subdivision	Block	Lot	Plat Bk.	Page
			22	175

Brief Legal Description | 997 DEED 2860-319 IS IN ERROR.



Name On Return:	MAP	BLOCK	PAR	SUB	14-8		81B
	OLD: 1408		081	B	Map	Block	Parcel
Name On Deed:	NEW: 1414		Photo	Call No			
			013				

Property Address:	Property Acquired From:
-------------------	-------------------------


Acquired By:	Deed Will	Approximate Date Acquired:	Recorded Yes No	D.B. Pg.	Size: (Dim. or Ac.)
--------------	-----------	----------------------------	-----------------	----------	---------------------

Bounded By:	N.	S.	E.	W.
-------------	----	----	----	----

Date	Grantor (From)	Grantee (To)	D.B.	Pg.	Type	W.D. Cons.
5-7-74	Cagle, Leon	PAYNE DOUGLAS	165	445	W	13 ⁰⁰
'75	PAYNE DOUGLAS	WATKINS, Chas. & Janice	178 183	587 30	W	15 ⁰⁰ 1 ⁰⁰
8/83	CAGLE, OLIN F.	" " "	365	540	W	1 ³⁰

City	G.M.D.	L.D.	L.L.	Dimensions	Return	Deed	Plat	Comp.	Used
		14	139 140			12.75	12.75		12.75
Subdivision					Block	Lot	Plat Book	Page	
							22 70	175 66	

Brief Legal Description: 1983 Deed 365/540, description is in error also it covers property previously deeded to Watkins from Payne (??) 1997 DEED 2860-319
 ALSO AN ERROR ?




Property	MAP	BLOCK	PAR	SUB
Acquired From:	OLD: 1408		101	
Acct. No.	NEW: 1414		Photo	Call No
			014	

14-8		101
Map	Block	Parcel

Date	Grantor (From)	Grantee (To)	D.B.	Pg.	Type	W.D. Cons
8/84	HEFFERN, JOHN C. ^{estate}	HEFFERNAN, NAN E	413	581	EXC dwd	-0-
4/25/00	HEFFERNAN, NAN E.	BOWERS, TESSA MARGUERITE JOHNSON, MARSHA LETAH	4121	63	WD	121.70

City	G.M.D.	L.D.	L.L.	Dimensions	Acreage	3.51 AC		
		14	140		Return	Deed	Plat	Comp. Used
Subdivision					Block	Lot	Plat Bk.	Page
Brief Legal Description * ADJUSTED ACREAGE PER 2000 DEED 4121-63. 8/17/00								



Name On Return:

Photo	Call No.

14-8		101
Map	Block	Parcel

Name On Deed: *STEPHENS, KENT M.*


Property Address: *Rt 3 Canton Ga.*

Property Acquired From:

Acquired By:	Deed <input type="checkbox"/> Will <input type="checkbox"/>	Approximate Date Acquired:	Recorded Yes <input type="checkbox"/> No <input type="checkbox"/>	D.B. <input type="checkbox"/> Pg. <input type="checkbox"/>	Size: (Dim. or Ac.)
--------------	---	----------------------------	---	--	---------------------

Bounded By:	N.	S.	E.	W.
-------------	----	----	----	----

Date	Grantor (From)			Grantee (To)		D.B.	Pg.	Type	W.D. Cons.	
8-12-71	<i>Cagle, Grady Lee</i>					115	412	w/d	9 ⁰⁰ / ₁₀₀ <i>ett</i>	
10-22-76	<i>Cox, Theodore</i>			<i>STEPHENS, KENT M.</i>		171	202	w	2 ⁹⁰ / ₁₀₀	
3/82	<i>STEPHENS, KENT M.</i>			<i>HEFFERNAN, JOHN J. & NAN E.</i>		318	658	w	42 ⁹⁰ / ₁₀₀	
	City	G.M.D.	L.D.	L.L.	Dimensions	Acreage				
			14	140		Return	Deed	Plat	Comp.	Used
									3 [±]	2 [±]
	Subdivision					Block	Lot	Plat Book	Page	
Brief Legal Description:										



Property Acquired From:
Acct. No.


Photo	Call No
-------	---------

14N14		15
Map	Block	Parcel

Date	Grantor (From)	Grantee (To)	D.B.	Pg.	Type	W.D. Cons
THIS PARCEL RECREATED SAME YEAR DUE TO CONSERVATION USE						
		SECONERA GATEWAY, LLC				

City	G.M.D.	L.D.	L.L.	Dimensions	Acreage				
					Return	Deed	Plat	Comp.	Used
		14	140						10.5 AC.
Subdivision					Block	Lot	Plat Bk.	Page	

Brief Legal Description



Name On Cox, Theodo
Return: Canton, G

MAP BLOCK PAR SUB
OLD: 1408 100

14-B 100 30
Map Block Parcel

Name On Deed:
Deed:

NEW: 1414 015


Property Address:

Property Acquired From:

Acquired By: Deed Will Approximate Date Acquired: Recorded Yes No D.B. Pg. Size: (Dim. or Ac.)

Bounded By: N. S. E. W.

Date	Grantor (From)	Grantee (To)	D.B.	Pg.	Type	W.D. Cons.
12/29/54	Cox, J. O.	Cox Theodore	44	507	W/D	50 IRS
12/28/99	COX THEODORE E	GARRISON NORMA & COX JAMES K.	3965	299	EXIS DEED	-0-
9/22/00	GARRISON NORMA G. & SAMUEL F. COX JAMES K. & COX ESTATE	SERONERA GATEWAY, LLC	4326	429	W/D	136.50
City		G.M.D.	L.D.	L.L.	Dimensions	15.83 AC ± Acreage
Sub				83.07 - 87.87		Return
In		14		1/4		69
Subdivision			Block	Lot	Plat Book	Page
* 10.24 AC					64	1
* 10.77 AC						
* 12.78 AC						
* 83.27						
Brief Legal Description: * ADJUSTED ACREAGE PER 1999 DEED 3965 299						
2/24/00 * ADJUSTED ACREAGE PER 2000 DEED 4326 429 = PLAT 64-1. 12/13/00						



Property Acquired From: 148	974A MAP #	BLOCK	PAR	SUB	148		100D
Acct. No.	1408	21408	100	D	Map	Block	Parcel
	NEW: 1414		015	A			

SEE 4353 138 QC

Date	Grantor (From)	Grantee (To)	D.B.	Eg.	Type	W.D.Cons
12/21/92	COX THEODORE	GARRISON, NORMA COX JAMES K.	1362	196	QC	120.00
9/22/00	GARRISON, NORMA G. COX, JAMES K. COX, SAMUEL THEODORE ESTATE	SERDNERA GATEWAY, LLC	43216	424	W/D	2 PARCELS 904.00
9/22/00	ALLEN, BEAUMONT	" "	4373	319	QC	-0-

City	G.M.D.	L.D.	L.L.	Dimensions	Acreage				
		14	139	26.7 AC	Return	Deed	Plat	Comp.	Used
			140	79.44 AC		25			
Subdivision					Block	Lot	Plat Bk.	Page	
							104	311	
Brief Legal Description X PARCELS 15 & 19 COMBINED AFTER WORKING & LEASE 2000									
DEEDS. 12/13/00									
XX PARCELS 15 & 19 RECREATED SAME YEAR DUE TO CONSERVATION USE.									



0
2

11

12

13

14

15

16

17

18

19

20

21


Property Acquired From: 15
Acct. No.

Photo	Call No
-------	---------

14N14		15B
Map	Block	Parcel

Date	Grantor (From)	Grantee (To)	D.B.	Pg.	Type	W.D.Cons
3/7/00	GARRISON, NORMA COX, JAMES K	SAXON, KENNETH MITCHELL WILSON, TRACIE LYNN	4043	167	W/D	27.00
3/6/01	SAXON, KENNETH MITCHELL	WILSON, TRACIE LYNN	4513	446	Q/C	-0-
3/8/01	WILSON, TRACIE LYNN	SAXON, KENNETH MITCHELL TRACIE LYNN	4513	467	W/D	-0-
11/21/06	SAXON, KENNETH MITCHELL	SAXON, TRACIE LYNN	9339	248	Q/C	-0-
11/23/06	SAXON, TRACIE LYNN	KING, TRACIE LYNN	9381	188	Q/C	-0-

City	G.M.D.	L.D.	L.L.	Dimensions	Acreage				
					Return	Deed	Plat	Comp.	Used
		14	140			2.01			2.01
Subdivision					Block	Lot	Plat	Bk.	Page
Brief Legal Description									



Property	MAP	BLOCK	PAR	SUB.
Acquired From: 14-	OLD: 1408		097	AA
Acct. No.	NEW: 1414		016	


148		97AA
Map	Block	Parcel

Date	Grantor (From)	Grantee (To)	D.B.	Pg.	Type	W.D. Cons
7-11-86	Cox, James K.	Cox, Theodore	545	610	W.D.	1.00
12/21/92	COX, THEODORE	GARRISON, NORMA COX, JAMES K. &	1362	196	QC	120.00
	FOR 93 TAX, DELETE & COMBINE WITH					
	14-8-100D PER DEED 1362/196.					
	2-4-93					

City	G.M.D.	L.D.	L.L.	Dimensions	Acreage				
		14	140		Return	Deed	Plat	Comp.	Used
						.7070			

Subdivision	Block	Lot	Plat Bk.	Page

Brief Legal Description



Property
 Acquired From: *deed*
 Acct. No.


MAP BLOCK PAR SUB
 OLD: 1408 , 085 A
 NEW: 1414 - 017

<i>14-8</i>		<i>85A</i>
Map	Block	Parcel

Date	Grantor (From)	Grantee (To)	D.B.	Pg.	Type	W.D. Cons
<i>10/85</i>	<i>SARDIS BAPTIST CHURCH</i>	<i>HILLHOUSE, WILLIAM</i>	<i>484</i> <i>487</i>	<i>671</i> <i>339</i>	<i>W</i> <i>W</i>	<i>-0-</i> <i>-0-</i>
<i>1/89</i>	<i>HILLHOUSE, WILLIAM</i>	<i>HILLHOUSE, BEULAH G.</i>	<i>804</i>	<i>470</i>	<i>DC</i>	<i>-0-</i>
<i>2/18/98</i>	<i>HILLHOUSE, BEULAH GRACE</i>	<i>HILLHOUSE, GEORGE W.</i>	<i>3010</i>	<i>60</i>	<i>W/D</i>	<i>-0-</i>
<i>5/10/00</i>	<i>HILLHOUSE, GEORGE W.</i>	<i>HILLHOUSE, GEORGE & SHARON</i>	<i>4162</i>	<i>67</i>	<i>WD</i>	<i>-0-</i>

City	G.M.D.	L.D.	L.L.	Dimensions	Acreage				
		<i>14</i>	<i>140</i>		Return	Deed	Plat	Comp.	Used
						<i>D/M</i>		<i>1.5</i>	<i>1.5±</i>
Subdivision					Block	Lot	Plat	Bk.	Page

Brief Legal Description



Property Acquired From:
Acct. No.

Photo	Call No
-------	---------

14N14		18
Map	Block	Parcel


SEE 4353'138 QC

Date	Grantor (From)	Grantee (To)	D.B.	Pg.	Type	W.D. Cons
9/22/00	COX, JAMES KENNETH	ALLEN, BEAUMONT	4326	422 421	QC W/D	174. ⁶⁰

City	G.M.D.	L.D.	L.L.	Dimensions	Acreage				
					Return	Deed	Plat	Comp.	Used
		14	140	*12.94 AC					

Subdivision	Block	Lot	Plat Bk.	Page
			64	2

Brief Legal Description * ADJUSTED ACREAGE PER 2000 DEEDS & PLAT. 13/13/00



Name On Return:	MAP OLD: 1408	BLOCK	PAR 097	SUB C	<i>out 97</i>		
Name On Deed:	NEW: 1414		Photo	Call No	14-8		97C
			018		Map	Block	Parcel

Property Address: <i>CLINE RD.</i>	Property Acquired From:
------------------------------------	-------------------------

Acquired By:	Deed Will	Approximate Date Acquired:	Recorded Yes No	D.B. Pg.	Size (Dim. or Ac.)
--------------	-----------	----------------------------	-----------------	----------	--------------------

Bounded By:	N.	S.	E.	W.
-------------	----	----	----	----

Date	Grantor (From)	Grantee (To)	D.B.	Pg.	Type	W.D. Cons.
72	CLINE, WALTER & FRANK	HAMBY, C. H.	122	59	W/V	6 ⁵⁰
11/78	HAMBY, C. H.	COX, JAMES K.	252	403	W	14 ⁰⁰
9/79	COX THEODORE	" " "	278	731	W	1 ⁰⁰

City	G.M.D.	L.D.	L.L.	Dimensions	1314 AC	Acreage	1384 AC		
		14	140		Return	Deed	Plat	Comp	Used
						12.97			

Subdivision	Block	Lot	Plat Book	Page

Brief Legal Description:



Property Acquired From:
Acct. No.

Photo	Call No
-------	---------

14N14		19
Map	Block	Parcel

Date	Grantor (From)	Grantee (To)	D.B.	Pg.	Type	W.D. Cons
		THIS PARCEL RECREATED 3/21/01 FOR SAME TAX YEAR DUE TO CONSERVATION USE				
		SERONERA GATEWAY, LLC				

City	G.M.D.	L.D.	L.L.	Dimensions	Acreage				
		14	140		Return	Deed	Plat	Comp.	Used
									42.24 ac.

Subdivision	Block	Lot	Plat Bk.	Page

Brief Legal Description



Name On Return: MAP BLOCK PAR SUB
 OLD: 1408 100 C
 Name On Deed: NEW: 1414 019

14-8		100 C
Map	Block	Parcel

Property Address: _____ Property Acquired From: _____

Acquired By: Deed Will _____ Approximate Date Acquired: _____ Recorded Yes No _____ D.B. Pg. _____ Size: (Dim. or Ac.) _____

Bounded By: N. _____ S. _____ E. _____ W. _____


Date	Grantor (From)	Grantee (To)	D.B.	Pg.	Type	W.D. Cons.
1/78	Cox, Theodore	Cox, Kenneth & Garrison, Norma	290	441	W	18 ⁰⁰
9/23/00	GARRISON, NORMA G. Cox, James K. Cox, Samuel Theodore ESTATE	SERONERA GATEWAY, LLC	4326	424	W/P	2 PARCELS 904. ⁰⁰

City	G.M.D.	L.L.	Dimensions	Acreage				
				Return	Deed	Plat	Comp.	Used
		140			16.34 26			42.24

Subdivision	Block	Lot	Plat Book	Page

Brief Legal Description:

CABINE WORKING
 DEL WITH 2020 YEAR
 10/13/14



Name On Return:	MAP	BLOCK	PAR	SUB	14-8		100A
Name On Deed:	OLD: 1408		100	A	Map	Block	Parcel
Property Address:	NEW: 1414		Proto	Call No.			
Acquired By:	Deed <input type="checkbox"/>	Approximate Date Acquired:	Recorded Yes <input type="checkbox"/> No <input type="checkbox"/>	D.B. <input type="checkbox"/> Pg. <input type="checkbox"/>	Size: (Dim. or Ac.)		
Bounded By:	N. <input type="checkbox"/>	S. <input type="checkbox"/>	E. <input type="checkbox"/>	W. <input type="checkbox"/>			


MAP	BLOCK	PAR	SUB
OLD: 1408		100	A
NEW: 1414		Proto	Call No.
			020

14-8		100A
Map	Block	Parcel

Date	Grantor (From)	Grantee (To)	D.B.	Pg.	Type	W.D. Cons.
2/76	Cox, GREEN	MARION HENOLD & COX, JUDY GREEN	192	694	W	-


City	G.M.D.	L.D.	L.L.	Dimensions	Acreage				
					Return	Deed	Plat	Comp.	Used
		14	140				6.62		
Subdivision					Block	Lot	Plat Book	Page	

Brief Legal Description:



Name On Return:	MAP	BLOCK	PAR	SUB	14-8		100B
Name On Deed:	OLD: 1408		100	C.B. No.	Map	Block	Parcel
Property Address:	NEW: 1414		021	Property			
Acquired By:	Deed ___ Will ___	Approximate Date Acquired:	Recorded Yes ___ No ___	D.B. ___ Pg. ___	Size: (Dim. or Ac.)		
Bounded By:	N.	S.	E.	W.			

Date	Grantor (From)	Grantee (To)	D.B.	Pg.	Type	W.D.Cons.			
2/76	COX, GLEEN	TURNER, MARY KATHLEEN	192	696	W	-			
(Per Taxpayers request 11/9/78)		Wilbanks, Mary Kathleen	192	696	W	-0-			
10/29/94	WILBANKS, Mary Kathleen	COX, Amy	1950	288	W/D	-0-			
City	G.M.D.	L.D.	L.L.	Dimensions	Acreage				
		14	140		Return	Deed	Plat	Comp.	Used
							6.88		
Subdivision					Block	Lot	Plat Book	Page	
Brief Legal Description:									



Property Acquired From:	MAP BLOCK PAR SUB	14-8		98
Acct. No.	OLD: 1408	098	Map	Block
	NEW: 1414	022		Parcel



Date	Grantor (From)	Grantee (To)	D.B.	Pg.	Type	W.D. Cons
1/4/93	CORA Lou & THEIR BISHOP, LEROL J 50% INT	THOMAS E. & F BISHOP, SAMUEL D. & F WOOD, GLENDA C. & F BISHOP, STANLEY C. & F	1369	260	W	-0-
4/27/01	STANLEY C. & F BISHOP, SAMUEL D. & F WOOD, GLENDA C. & F BISHOP, THOMAS E. & F	ALLEN, BEAUMONT	4841 4575	397 292	W/D	2 TRACTS 20 373

City	G.M.D.	L.D.	L.L.	Dimensions	Acreage				
					Return	Deed	Plat	Comp.	Used
		14	140	*17.34 AC					

Subdivision	Block	Lot	Plat Bk.	Page
			105	181

Brief Legal Description: ~~ADJUSTED~~ ADJUSTED ACREAGE PER 2001 DEED 4575-292. 7/17/01

9



CLT

Name On ~~Cox, Sam M.~~
 Return: Canton, Ga. R-3

2-17
 Photo Call No.

14-8
 Map Block Parcel 98 31

Name On Deed:

Property Address:

Property Acquired From:

Acquired By: Deed Will Approximate Date Acquired: Recorded Yes No D.B. Pg. Size: (Dim. or Ac.)

Bounded By: N. S. E. W.

Date	Grantor (From)	Grantee (To)	D.B.	Pg.	Type	W.D. Cons.
2/9/72	C. Line, Francis W.	Cox, Samuel M.	11	550	D	---

11/74	Cox, SAMUEL M. (EST)	BISHOP, Cora Lou & LEROI J.	171	727	W	17 ⁵⁰
-------	----------------------	-----------------------------	-----	-----	---	------------------

12/29/92	BISHOP, LEROI J.	SEE BACK OF CARD FOR ALL OF OTHER OWNERS	1363	272		
----------	------------------	--	------	-----	--	--

City	G.M.D.	L.D.	L.L.	Dimensions	17.53 ±	Acreage				
out		14	310 141		Return 95	Deed 110	Plat	Comp.	Used	115 115

Subdivision	Block	Lot	Plat Book	Page

Brief Legal Description: 11 Sec 20 E LL 140. 141
 LD 14

II - 550

II - 494

199a DEED 1363/272 ~~REMARKS TO % 5077~~ ~~Part of the peeps have the~~

SAMUEL D BISHOP

THOMAS E. BISHOP

STANLEY C. BISHOP

GLENDIA C. WOOD

Property Acquired From: _____ MAP OLD: 1408
 Acct. No. _____ NEW: 1414

BLOCK PAR SUB
 098 0 D
 023


14-8		98D
Map	Block	Parcel

Date	Grantor (From)	Grantee (To)	D.B.	Pg.	Type	W.D. Cons
5/87	LEROI J. BISHOP, CORA LOU	BISHOP SAMUEL D.	626	662	W	3/58
4/27/01	BISHOP, SAMUEL D.	LINDA H. COX, JAMES LEELEY	4575	307	W/D	2 PARCELS 1/01

City	G.M.D.	L.D.	L.L.	Dimensions	Acreage				
		14	140	*122 AC	Return	Deed	Plat	Comp.	Used
									1

Subdivision	Block	Lot	Plat Bk.	Page
			65	181

Brief Legal Description *Exact same as in section of tract*
has same part. PARCEL 24 COMPISED PER 2001 DEED 4575-307
 LEGAL COVERS BOTH PARCELS AS ONE TRACT. 7/17/01




Property Acquired From: 14-8-90	MAP OLD: 1408	BLOCK	PAR 098	SUB E	14-8		98E
Acct. No.	NEW: 1414		Photo 024	Call No	Map	Block	Parcel

Date	Grantor (From)	Grantee (To)	D.B.	Pg.	Type	W.D. Cons
7/91	BISHOP, CORA L ^{LEROL J.}	BISHOP, SAMUEL D.	1029	2123	W	-0-
4/27/01	BISHOP, SAMUEL D. ^{AND}	COX, JAMES WESLEY ^{GILDA HAY}	4575	307	W/D	2 PARCELS 160.08

DELETE 4/23/01
WITH DEED 4575 307
COVERS AS ONE

City	E.M.D.	L.D.	H.L.	Dimensions	Acreage				
			140		Return	Deed	Plat	Comp.	Used
						169			
Subdivision					Block	Lot	Plat Bk.	Page	
Brief Legal Description									



Name On Return: *CLINE, L* - MAP BLOCK PAR SUB
 OLD: 1408 097 B

14-8		97B
Map	Block	Parcel

Name On Deed: *CLINE, L* NEW: 1414 --025-

Property Address: _____ Property Acquired From: _____

Acquired By: _____ Deed Will _____ Approximate Date Acquired: _____ Recorded Yes _____ No _____ D.B. _____ Pg. _____ Size: (Dim. or Ac.) _____

Bounded By: N. _____ S. _____ E. _____ W. _____


SEE 1859 110 REREC -

Date	Grantor (From)	Grantee (To)	D.B.	Pg.	Type	W.D. Cons.
3-8-54	<i>CLINE, L</i>	<i>CLINE, L</i>	29	238	W/D	-
6/2/94	<i>CLINE, WALTER L</i>	ALLEN, BEAUMONT	1845	243	W/D	140.00

City	G.M.D.	L.D.	L.L.	Dimensions	Acreage				
		14	140	14.53 AC	Return	Deed	Plat	Comp.	Used
						13			13

Subdivision	Block	Lot	Plat Book	Page
			47	25

Brief Legal Description: **ADJUSTED ACREAGE PER 1994 DEED & PLAT 10-13-94*



Property
 Acquired From: 14-8
 Acct. No.

MAP BLOCK PAR SUB
 OLD: 1408 097 1BB
 NEW: 1414 026


14-8		97BB
Map	Block	Parcel

Date	Grantor (From)	Grantee (To)	D.B.	Pg.	Type	W.D. Cons
10-87	HAMBY, EUGENE J.	ALLEN, BEAUMONT	667	567	W	5.00
10-87	"	"	669	525	REC 42	5.00

REVIEWED & COMBINED
 FOR 2008 TAX
 ASSESSORS OFFICE
 CORRECTED IN MAPS
 9/9/08

City	G.M.D.	L.D.	L.L.	Dimensions	Acreage				
		14	140		Return	Deed	Plat	Comp.	Used
							.87		
Subdivision					Block	Lot	Plat Bk.	Page	
							34	63	

Brief Legal Description



Name On Return:	MAP BLOCK OLD: 1408	PAR SUB 097 V	14-8	97 V
Name On Deed:	NEW: 1414	Photo Coll No. 027	Map	Block Parcel

Property Address:	Property Acquired From:
-------------------	-------------------------

Acquired By:	Deed <input type="checkbox"/> Will <input type="checkbox"/>	Approximate Date Acquired:	Recorded Yes <input type="checkbox"/> No <input type="checkbox"/>	DLB <input type="checkbox"/> Pg. <input type="checkbox"/>	Size: (Dim. or Ac.)
--------------	---	----------------------------	---	---	---------------------


Bounded By:	N.	E.	W.
-------------	----	----	----

Date	Grantor (From)	Grantee (To)	D.B.	Pg.	Type	W.D. Cons.
4/79	HAMBAY, ET AL	HAMBAY, EBENE L.	259	486	W	3 ⁵⁰
1/80	HAMBAY, RUBY	" "	279	811	Corrective	- see 2 sheets

City	G.M.D.	L.D.	L.L.	Dimensions	Acreage .96 AC.±				
		14	140		Return	Deed	Plat	Comp.	Used
						483			1.83
Subdivision					Block	Lot	Plat Book	Page	
							6	122	

Brief Legal Description:

COMBINE MAP OFFICE
 WITNESS
 OWNER
 8/21



Property	MAP	BLOCK	PAR	SUB
Acquired From:	OLD: 1408		0.97	W
Acct. No.			Photo	Call No
	NEW: 1414		028	


14-8		97W
Map	Block	Parcel

Date	Grantor (From)	Grantee (To)	D.B.	Pg.	Type	W.D. Cons
12-23-86	Margarita P. Cline, Eugene E. & W	Monogene 1/2 Int. & Freeman Leigh J.	596	556	W/O	31.30
		Jean F. & Richard N. Andersen	596	553	W/O	31.30

DELETE COMBINE WITH 14-8-97D
 PER OWNER REG
 D.D.E. 9/16/03

City	G.M.D.	I.D.	L.L.	Dimensions	Acreage				
					Return	Deed	Plat	Comp.	Used
		14	140 141			1.026			1.03
Subdivision					Block	Lot	Plat Bk.	Page	

Brief Legal Description



Recorded 4/15/80

Name On Return:

Photo	Call No.

14-8		97W
Map	Block	Parcel

Name On Deed:

Property Address:

Property Acquired From: 97B

Acquired By:	Deed Will	Approximate Date Acquired:	Recorded Yes No	D.B. Pg.	Size: (Dim. or Ac.)
--------------	-----------	----------------------------	-----------------	----------	---------------------

Bounded By:	N.	S.	E.	W.
-------------	----	----	----	----


Date	Grantor (From)	Grantee (To)	D.B.	Pg.	Type	W.D. Cons.
3/75	FRANK W. & BEA U. CLINE	EUGENE E. CLINE, MARGARITA P.	284	376	W	1-20
	<i>Changed & Corrected in 87 tax</i>					

? Seems to be in error / Should have been joint w/ respondent across this property
 9/81 WIMBISH, Wm. D. DADD, ELIZABETH PITMAN 961 34

City	G.M.D.	L.D.	L.L.	Dimensions	Acreage				
		14	140 141		Return	Deed	Plat	Comp.	Used
						1.226			1.23

Subdivision	Block	Lot	Plat Book	Page

Brief Legal Description:




Name On Return:	MAP OLD: 1408	BLOCK	PAR 097	SUB A	14-8	97A
Name On Deed: <i>CLINE</i>	NEW: 1414		029		Map	Block Parcel

Property Address:	Property Acquired From:				
Acquired By:	Deed <input type="checkbox"/> Will <input type="checkbox"/>	Approximate Date Acquired:	Recorded Yes <input type="checkbox"/> No <input type="checkbox"/>	D.B. <input type="checkbox"/> Pg. <input type="checkbox"/>	Size: (Dim. or Ac.)
Bounded By:	N.	S.	E.	W.	

Date	Grantor (From)	Grantee (To)	D.B.	Pg.	Type	W.D.Cons.
8-1-53	<i>CLINE, WALTER L.</i>		29	50	<i>w/d</i>	-
9/94	<i>CLINE, FRANK W. & REBA U.</i>	<i>ALLEN, BEAUMANT</i>	419	166	<i>w</i>	135 ⁰⁰

City	G.M.D.	L.D.	L.L.	Dimensions	Acreage <i>22.5 AC.</i>				
		<i>14</i>	<i>140</i> <i>141</i>	<i>*37.90 AC</i>	Return	Deed	Plat	Comp.	Used
						<i>17</i>		<i>17</i>	<i>17</i>
Subdivision					Block	Lot	Plat Book	Page	

Brief Legal Description: ** PARCELS 25 & 26 COMBINED FOR 2000 TAX YEAR BY ASSESSORS OFFICE, FOUND & CORRECTED IN MAPPING 9/9/07*




Property Acquired From:	MAP OLD: 1408	BLOCK	PAR 098	SUB A	14-8		98A
Acct. No.	NEW: 1414		Photo 030	Call No	Map	Block	Parcel

REC-97

Date	Grantor (From)	Grantee (To)	D.B.	Pg.	Type	W.D. Cons
12-82	COX, JAMES KENNETH	BISHOP, CORA L. & LEROL J.	662	115	W	40.60
7-89	BISHOP, CORA L. & LEROL J.	THOMAS & GLENDA A BISHOP, STANLEY & SAMUEL	831 831	215 213	W	-0- -0-
4/27/01	STANLEY G. } BISHOP, SAMUEL D. } WOOD, GLENDA C. } BISHOP, THOMAS E. }	ALLEN, BEAUMONT	4841 4575	397 292	9C W/D	2 TRACTS 373.20

City	G.M.D.	L.D.	L.L.	Dimensions	Acreage 17.9 AC				
		14	140 141.	*17.38 AC	Return	Deed	Plat	Comp.	Used
						40.5			
Subdivision					Block	Lot	Plat	Bk.	Page
							65		181
Brief Legal Description * ADJUSTED ACREAGE PER 2001 DEED 4575-292. 7/17/01									



Name On Return:

Photo Call No.

14-8 98A

Name On Deed:

Photo Call No.

Map Block Parcel

Property Address:

Property Acquired From:


Acquired By: Deed Will Approximate Date Acquired: Recorded Yes No D.B. Pg. Size: (Dim. or Ac.)

Bounded By: N. S. E. W.

Date	Grantor (From)	Grantee (To)	D.B.	Pg.	Type	W.D. Cons.
10/14/74	(ESTATE) POX, SAMUEL MARION	Bishop, Cora Lou POX, JAMES KENNETH	170	665	W	346°
'75	"		176	170	W	750
			177	457		

City	G.M.D.	L.D.	L.L.	Dimensions	Acreage 40.5 Ac				
		14	146		Return	Deed	Plat	Comp.	Used
							46.12		146.12
Subdivision 141					Block	Lot	Plat Book	Page	

Brief Legal Description:



Property Acquired From: 30
Acct. No.

Photo	Call No
-------	---------

14N14		30A
Map	Block	Parcel

Date	Grantor (From)	Grantee (To)	D.B.	Pg.	Type	W.D. Cons
9/7/99	THOMAS E. BISHOP, SAMUEL D. WOOD, GLENDA C. BISHOP, STANLEY C.	ALLEN, BEALMONT	3821	116	W/D	181.20

City	G.M.D.	L.D.	L.L.	Dimensions	Acreage				
					Return	Deed	Plat	Comp.	Used
		14	141			22.65			22.65

Subdivision	Block	Lot	Plat Bk.	Page
			60	63

Brief Legal Description



Name On Return: <u>Cox, G</u>	MAP OLD: 1408	BLOCK	PAR 099	SUB	14-8		99	16
Name On Deed: <u>CANTON</u>	NEW: 1414		031		Map	Block	Parcel	

Property Address:			Property Acquired From:		
Acquired By:	Deed Will	Approximate Date Acquired:	Recorded Yes No	D.B. Pg.	Size (Dim. or Ac.)
Bounded By:	N.	S.	E.	W.	

Date	Grantor (From)	Grantee (To)	D.B.	Pg.	Type	W.D.Cons.
9/8/36	Cox, S.M.	Cox, Glenn	34	453	W/D	-
2/76	Cox, GLENN LINDA H.	JAMES LESLEY E Cox, LINDA HELCOMB	192	698	W	-
3/7/01	COX, JAMES LELLIE E	COX, SAMUEL W.	4478	478	W/D	-0-

City	G.M.D.	L.D.	L.L.	Dimensions	Acreage 6.96				
		14	140 141 148		Return	Deed	Plat	Comp.	Used
					10	15		9	10
Subdivision					Block	Lot	Plat Book	Page	


Brief Legal Description: 10 ac L.L. 140.141
60 14

* From Ca Power Plat

Name On Return:	MAP BLOCK	PAR SUB	14-8		99A
Name On Deed:	OLD: 1408	0.995	CAI No.	Map	Block Parcel
Property Address:	NEW: 1414	0.32	Acquired From:		
Acquired By:	Deed Will	Approximate Date Acquired:	Recorded Yes No	D.B. Pg.	Size: (Dim. or Ac.)
Bounded By:	N.	S.	E.	W.	

Date	Grantor (From)	Grantee (To)	D.B.	Pg.	Type	W.D.Cons.
2/76	COX GREEN	PATRICIA ANNE DENNEY, BILLY RAY	192	700	W	-
8/28/04	PATRICIA ANNE DENNEY, BILLY RAY	DELYNN DENNEY, STEPHEN RAY	7335	104	WD	⊗

City	G.M.D.	L.D.	LL	Dimensions	Acreage				
		14	141		Return	Deed	Plat	Comp.	Used
			148				7.24		
Subdivision					Block	Lot	Plat Book	Page	
Brief Legal Description:									



Property Acquired From:
Acct. No.

Photo	Call No
-------	---------

14-14		33
Map	Block	Parcel


REC.
8/10/97

Date	Grantor (From)	Grantee (To)	D.B.	Pg.	Type	W.D. Cons
		1/2 INT. NONAGENE, FREEMAN LEIGH J.				
9/20/93	ANDERSON, RICHARD N.	1/2 INT. ANDERSON, JEAN F.	2802	3016	RC	-0-
2/10/04	NONAGENE FREEMAN, LEIGH J. & ANDERSON, JEAN F.	AMCO INVESTMENT CO. LTD.	6873 6873	503 574	61C WD	300.80
5/11/05	AMCO INVESTMENT COMPANY, LTD.	BANDON SUNSET, L.P.	7927	114	WD	-0-

City	G.M.D.	L.D.	L.L.	Dimensions	Acreage	4.93 AC		
		14	140 147		Return	Deed	Plat	Comp. Used


Subdivision	Block	Lot	Plat Bk.	Page
			77	60

Brief Legal Description



Name On Return:	MAP	BLOCK	PAR	SUB	14-8		97D
Name On Deed:	OLD: 1408		097	D	Map	Block	Parcel
Property Address:	NEW: 1414		033				
Acquired By:	Deed Will	Approximate Date Acquired:	Recorded Yes No	D.B. Pg.	Size: (Dim. or Ac.)		
Bounded By:	N.	S.	E.	W.			

Date	Grantor (From)	Grantee (To)	D.B.	Pg.	Type	W.D. Cons.
1/5/74	CLINE WALTER ESTATE	CLINE, EUGENE & Margarita	155	446	W	—
12-23-86	Margarita P. CLINE, Eugene E.	Freeman, Leigh J. Nonagene 1/2 Int &	596	556	W.D.	31.30
		Anderson, Richard N. Jean F. 1/2 Int &	596	553	W.D.	31.30
City		G.M.D.	L.D.	L.L.	Dimensions	Acreage
			14	141		14.93 AG
Subdivision		140	Block	Lot	Plat Book	Page
					10	188
Brief Legal Description: * PARCEL 14-8-97D COMBINED PER OWNER & B.O. & OFFICE REQUEST. 9/16/93						




Name On Return:	MAP OLD: 1408	BLOCK	PAR 0.97	SUB E	14-8		97E
Name On Deed:	NEW: 1414		Photo 034	Call No.	Map	Block	Parcel

Property Address:	Property Acquired From:				
Acquired By:	Deed Will	Approximate Date Acquired:	Recorded Yes No	D.B. Pg.	Size: (Dim. or Ac.)
Bounded By:	N.	S.	E.	W.	

Date	Grantor (From)	Grantee (To)	D.B.	Pg.	Type	W.D. Cons.
1-5-74	PIKE, Walter (ESTATE)	Dodd, Thomas, H.	155	443	W	25 ¹⁰
12/7/04	ELIZABETH FITTMAN & DODD, THOMAS H. SR	HOLLY & CAMELLIA, LLC	7580	362	WD	27 APR 2005

City	G.M.D.	L.D.	L.L.	Dimensions	Acreage				
		14	141		Return	Deed	Plat	Comp.	Used
							25.06		25.06
Subdivision					Block	Lot	Plat Book	Page	
							10	188	

Brief Legal Description:




Property Acquired From:
Acct. No.

Photo	Call No
-------	---------

14N14		35
Map	Block	Parcel

Date	Grantor (From)		Grantee (To)		D.B.	Pg.	Type	W.D. Cons
12/2/04	ELIZABETH PITTMAN DODD, THOMAS H. SR		HOLLY? CAMELLIA, LLC		7580	362	WD	2 PARCELS ⊖
City		G.M.D.	L.D.	L.L.	Dimensions		Acreage	
			14	141			30 AC	
					Return	Deed	Plat	Comp.
Subdivision					Block	Lot	Plat Bk.	Page
							10	188
Brief Legal Description								



Name On Return:	MAP	BLOCK	PAR	SUB	14-8		97F
	OLD: 1408		0.97	F	Map	Block	Parcel
Name On Deed:	NEW: 1414		Photo	Call No.			
			035				
Property Address:	Property Acquired From:						
Acquired By:	Deed Will	Approximate Date Acquired:	Recorded Yes No	D.B.	Pg.	Size: (Dim. or Ac.)	
Bounded By:	N.	S.	E.	W.			

Date	Grantor (From)			Grantee (To)			D.B.	Pg.	Type	W.D. Cons.	
1-5-74	Cline, Walter (ESTATE)			Wimbish, Wm. & Eloise G.			155	552	W	30 ⁰⁰	
10/81	WIMBISH, Wm. B.			DODD, ELIZABETH PITMAN			311	901	IND	34 ¹⁰	
1/84	DODD, THOMAS H. JR			" " "			381	459	IND	-0-	
	City	G.M.D.	L.D.	L.L.	Dimensions		Acreage				
			14	141			Return	Deed	Plat	Comp.	Used
									30.0		30.0
	Subdivision						Block	Lot	Plat Book	Page	
									10	188	
Brief Legal Description:											


1/11

2239

963

Name On Return:	MAP BLOCK	PAR SUB	14-8		97G
	OLD: 1408	097 G	Map	Block	Parcel
Name On Deed:	NEW: 1414	Photo Call No.			
		036			
Property Address:	Property Acquired From:				
Acquired By:	Deed Will	Approximate Date Acquired:	Recorded Yes No	D.B. Pg.	Size: (Dim. or Ac.)
Bounded By:	N.	S.	E.	W.	

Date	Grantor (From)			Grantee (To)		D.B.	Pg.	Type	W.D. Cons.	
1-5-74	Mine, WALTER ESTATE			SEIFERLE, Norma K.		155	449	W	25 ⁰⁰	
10-2-86	SEIFERLE, NORMA K.			FLINT, BEATRICE CHAMPION		568	507	WD	75 ⁰⁰	
7/6/00	FLINT, BEATRICE CHAMPION			ALLEN, BEAUMONT		4212	123	WD	187 ⁵⁰	
	City	G.M.D.	L.D.	L.L.	Dimensions	Acreage				
			14	141		Return	Deed	Plat	Comp.	Used
								250		250
	Subdivision					Block	Lot	Plat Book	Page	
								10	188	
Brief Legal Description:										



Spec. 6-13-85


Property Acquired From:	MAP BLOCK PAR SUB OLD: 1408 064 B
Acct. No.:	Photo Call No. NEW: 1414 037

14-8		64B
Map	Block	Parcel

Date	Grantor (From)	Grantee (To)	D.B.	Pg.	Type	W.D.Cons
12/84	ORR, JESSE E. & FRAU CIGIE	ORR, JAMES E.	462	588	W	-0-
11/8/01	ORR, JANEAL W. & JAMES E.	ORR, JANEAL W. & JAMES E.	4871	93	W/D	2 PARCELS -0-

DELETE & COMBAT
WITH UNIS-96
TAX ASSES
3/27/02
REQUIRE

City	G.M.D.M.L.D.	L/L.	Dimensions	Acreage 10.42 AC			
		160 151 174		Return	Deed	Plat Comp.	Used
					12-669		12-87
Subdivision				Block	Lot	Plat Bk.	Page
Brief Legal Description							




Name On Return:	MAP	BLOCK	PAR	SUB	14-8	67
	OLD: 1408		067		Map	Block Parcel
Name On Deed:	NEW: 1414		038			

Property Address:			Property Acquired From:			
Acquired By:	Deed Will	Approximate Date Acquired:	Recorded Yes No	D.B. Pg.	Size: (Dim. or Ac.)	
Bounded By:	N.	S.	E.	W.		

Date	Grantor (From)	Grantee (To)	D.B.	Pg.	Type	W.D. Cons.
11/4/68	BRYANT, D ^{MS} & S.	GA Power Co.	98	439	Ind	51°

City	G.M.D.	L.D.	L.L.	Dimensions	Acreage				
					Return	Deed	Plat	Comp.	Used
		14	174	415 X 550					
Subdivision					Block	Lot	Plat Book	Page	
Rwy + SUB STATION									

Brief Legal Description:



Property Acquired From:
Act. No.

Photo	Call No
-------	---------

14N14		39
Map	Block	Parcel

REC.
2/11/04

Date	Grantor (From)	Grantee (To)	D.B.	Pg.	Type	W.D. Cons
5/25/01	EAVE S. TIPPENS, LEE R. ?	THE LEE R. TIPPENS AND EAVE S. TIPPENS TRUST	6704	248	WD	0
1/31/06	The Lee R. Tippens and Eave S. Tippens Trust	Marsh Tippens, Danny S. & Smith	811	212	Trustee Deed	-0-
City		G.M.D.	L.D.	L.L.	Dimensions	Acreage 9.12 AC
			14	175		Return Deed Plat Comp. Used
Subdivision			Block	Lot	Plat Bk.	Page
Brief Legal Description						



Name On Return: Tippens, Lee Canton, Ga	MAP OLD: 1408	BLOCK	PAR 068	SUB
Name On Deed:	NEW: 1414		039	No

4-8		68
Map	Block	Parcel

Property Address:		Property Acquired From:		
Acquired By:	Deed Will	Approximate Date Acquired:	Recorded Yes No	D.B. Pg. Size: (Dim. or Ac.)
Bounded By:	N.	S.	E.	W.

Date	Grantor (From)	Grantee (To)	D.B.	Pg.	Type	W.D.Cons.
12/3/57	Korley, Taylor	Tippens, Lee Roy	35	324	WD	
5/24/56	Childers, Hubert	" " "	37	275	WD	
2/76	ORR, JESS	" " "	193	686	W	100

City	G.M.D.	L.D.	L.L.	Dimensions	11.17 AC Acreage	13		
out		14	175	9.12 AC	Return 12	Deed Plat Comp. Used 17 12905		
Subdivision					Block	Lot	Plat Book	Page

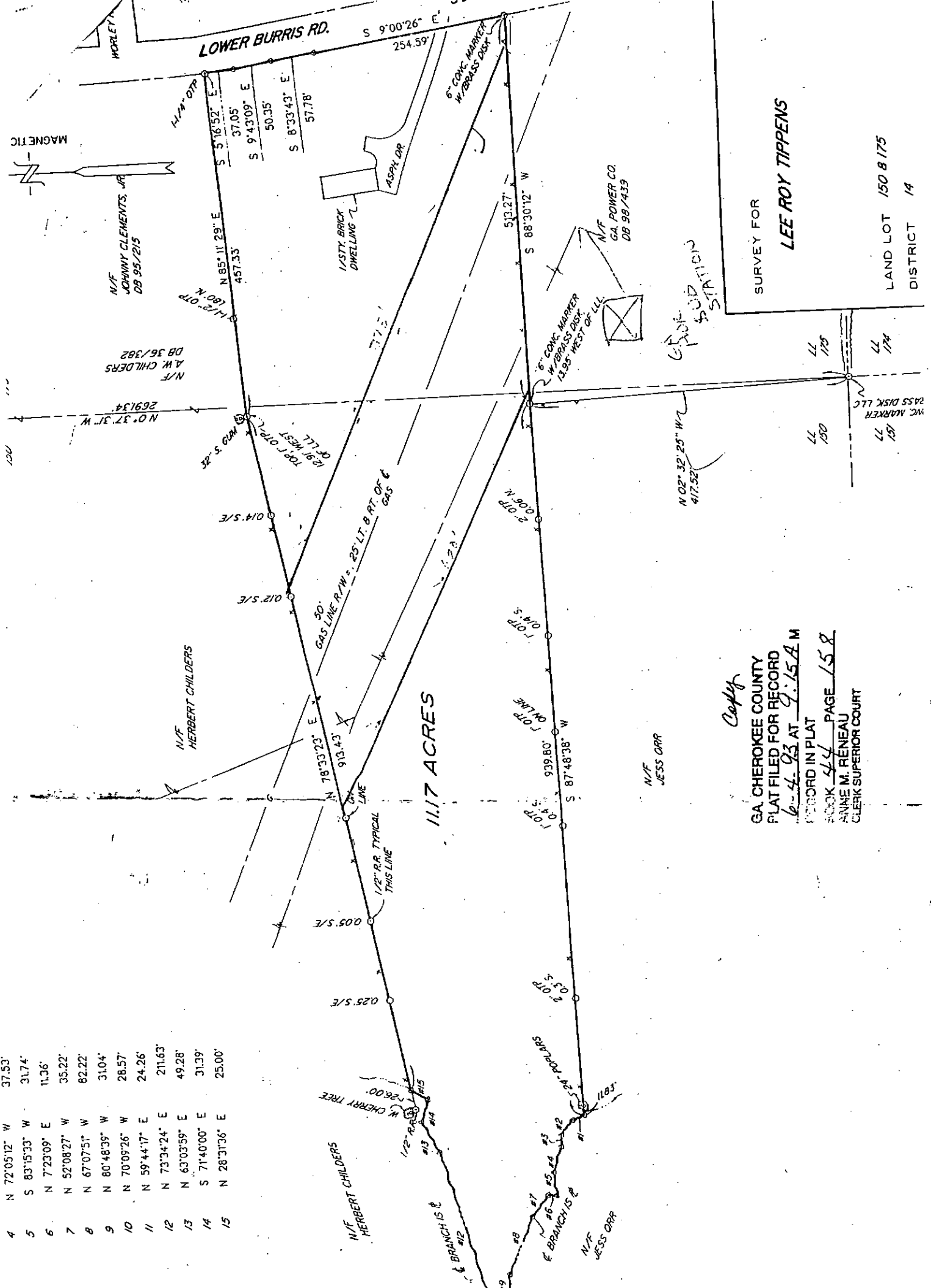
Brief Legal Description: West on Sharp Top Rd. H/L 10/12/93
 acreage change per plat in Office of B.S. Office

By deed & by information from
Barth August 6 - 1870

4	N	72°05'12"	W	37.53'
5	S	83°15'33"	W	31.74'
6	N	7°23'09"	E	11.36'
7	N	52°08'27"	W	35.22'
8	N	67°07'51"	W	82.22'
9	N	80°48'39"	W	31.04'
10	N	70°09'26"	W	28.57'
11	N	59°44'17"	E	24.26'
12	N	73°34'24"	E	211.63'
13	N	63°03'39"	E	49.28'
14	S	71°40'00"	E	31.39'
15	N	28°31'36"	E	25.00'


14-8-68
CORRECT
PLAT

END



Copy
GA. CHEROKEE COUNTY
PLAT FILED FOR RECORD
6-4-93 AT 9:15 A.M.
RECORD IN PLAT
BOOK 44 PAGE 158
ANNE M. RENEAU
CLERK SUPERIOR COURT

SURVEY FOR
LEE ROY TIPPENS
LAND LOT 150 B 175
DISTRICT 14



Property Acquired From: 39
Acct. No.

Photo	Call No
-------	---------

19N14		39A
Map	Block	Parcel

Date	Grantor (From)	Grantee (To)	D.B.	Pg.	Type	W.D. Cons
6/19/03	THE LEE R. TIPPENS AND FAYE S. TIPPENS TRUST	CLYDE & LOWERY, VALERIE TIPPENS	6268	16	TRUST TRUST	Ø

City	G.M.D.	L.D.	L.L.	Dimensions	Acreage 2.05				
		14th	150 175		Return	Deed	Plat	Comp.	Used

Subdivision	Block	Lot	Plat	Bk.	Page

Brief Legal Description



Property Acquired From:
 Acct. No.


Photo Call No

14-14 Map 40 Block Parcel

Date	Grantor (From)	Grantee (To)	D.B.	Pg.	Type	W.D.Cons
12/23/91	CHILDERS, ARTEMUS W.	ERNESTINE W. CHILDERS, ARTEMUS W.	2581	322	W/D	-0-

City	G.M.D.	L.D.	L.L.	Dimensions	Acreage 10 AC				
		14	150		Return	Deed	Plat	Comp.	Used
Subdivision					Block	Lot	Plat Bk.		Page
							44	99	

Brief Legal Description



Name On Return: Childers, Canton, Ga.	MAP OLD: 1408	BLOCK	PAR 071	SUB	14-8		71
Name On Deed:	NEW: 1414		040		Map	Block	Parcel


Property Address:	Property Acquired From:				
Acquired By:	Deed Will	Approximate Date Acquired:	Recorded Yes No	D.B. Pg.	Size (Dim. or Ac.)
Bounded By:	N.	S.	E.	W.	

Date	Grantor (From)	Grantee (To)	D.B.	Pg.	Type	W.D. Cons.
3/30/57	Chadwick Steve G.	Childers, HERBERT	40	308	WD	55/11/2
5/91	ESTATE ANNIE D. CHILDERS, MRS. HERBERT	CHILDERS, HERBERT	987	200	W	-0-
8/14/96	ESTATE CHILDERS, HERBERT	CHILDERS, ARTEMUS W.	2470	301	EX'S DEED	-0-

City	G.M.D.	L.D.	L.L.	Dimensions	10 AC	Acreage 33.88 AC +			
out		14	150		Return	Deed	Plat	Comp.	Used
								40	45

Subdivision	Block	Lot	Plat Book	Page
			44	99

Brief Legal Description: SOUTH MOST PART LL 150 H/1 AC S/4 FOR 94 TAX
 CORRECTED ACREAGE & A'S PER PLAT. ON BACK OF WORK CARD 4-28-93




Property
 Acquired From:
 Sect. No. 40

Photo Call No

14-14 40A
 Map Block Parcel

Date	Grantor (From)	Grantee (To)	D.B.	Pg.	Type	W.D. Cons
12/8/94	CHILDERS, HERBERT ^{ESTATE}	CHILDERS, ANNIE D.	1988	302	SUPPRT	
9/13/90	CHILDERS, ANNIE T.	KENNETH G. & JEFFREY RANDALL	2499	93 96	69 WD	100.00

City	G.M.D.	L.D.	L.L.	Dimensions	Acreage 23.88 AC				
		14	138 150		Return	Deed	Plat	Comp.	Used
Subdivision				Block	Lot	Plat Bk.		Page	
151						48		100	
Brief Legal Description						48 - 101			



LL11

Name On Return: R-3	MAP OLD: 1408	BLOCK	PAR 070	SUB
Name On Deed:	NEW: 1414		041	


14-8		70
Map	Block	Parcel

Property Address:				Property Acquired From:			
Acquired By:	Deed <input type="checkbox"/> Will <input type="checkbox"/>	Approximate Date Acquired:	Recorded Yes <input type="checkbox"/> No <input type="checkbox"/>	D.B. <input type="checkbox"/>	Pg. <input type="checkbox"/>	Size: (Dim. or Ac.)	
Bounded By:	N.	S.	E.	W.			

Date	Grantor (From)	Grantee (To)	D.B.	Pg.	Type	W.D.Cons.
3/24/56	MORLEY, Taylor	CHILDERS, A.W.	36	382	WD	55
12/20/96	CHILDERS, A.W.	JOHNSON, DONNA M.	3580	215	W/D	24. ⁰⁰

City	G.M.D.	L.D.	L.L.	Dimensions	Acreage 1.06 AC				
		14	1175	115 x 380'	Return	Deed	Plat	Comp.	Used
Subdivision					Block	Lot	Plat Book	Page	

Brief Legal Description: **SOUTH ON TIPPENS RD H/4**



Property Acquired From:
Acct. No.


Photo	Call No
-------	---------

14N14		42
Map	Block	Parcel

Date	Grantor (From)	Grantee (To)	D.B.	Pg.	Type	W.D.Cons
6/7/02	BANK ONE, N.A.	WORLEY, JEFFEREY HUBERT	5354	235	LTD W/D	102.70

City	G.M.D.	L.D.	L.L.	Dimensions	Acreage				
					Return	Deed	Plat	Comp.	Used
		14	175	310X343					
Subdivision					Block	Lot	Plat Bk.	Page	

Brief Legal Description



44179

Name On Return: R-3	MAP BLOCK PAR SUB OLD: 14-B 69	14-8		69
Name On Deed:	NEW: 14-14 042	Map	Block	Parcel
Property Address:	Property Acquired From:			
Acquired By:	Deed <input type="checkbox"/> Will <input type="checkbox"/>	Approximate Date Acquired:	Recorded Yes <input type="checkbox"/> No <input type="checkbox"/>	D.B. <input type="checkbox"/> Pg. <input type="checkbox"/>
				Size: (Dim. or Ac.)
Bounded By:	N.	S.	E.	W.

Date	Grantor (From)	Grantee (To)	D.B.	Pg.	Type	W.D. Cons.
4/20/68	WORLEY, Gladys G.	CLEMENTS, JOHNNY JR.	95	215		150
1/25/94	CLEMENTS, JOHNNY JR.	CLEMENTS, LINDA V. ^{JOHNNY M. JR.}	1754	287	QC	-0-
4/2/02	CLEMENTS, ^{LINDA V.} JOHNNY M. JR.	BANK ONE, NA	5270	180	DUP	138.50
	City	G.M.D.	L.D.	L.L.	Dimensions	Acreage
			14	175	310 X 343'	Return Deed Plat Comp Used
	Subdivision	Block	Lot	Plat Book	Page	
Brief Legal Description: Weston Sharp Top Rd H/c						

Name On Return:	Payne, Jam Canton, Ga	MAP OLD: 1408	BLOCK	PAR 073	SUB	14-8		73
Name On Deed:		NEW: 1414		Plat 043	Call No.	Map	Block	Parcel

Property Address:	Property Acquired From:				
Acquired By:	Deed _____ Will _____	Approximate Date Acquired:	Recorded Yes _____ No _____	D.B. _____ Pg. _____	Size: (Dim. or Ac.)
Bounded By:	N.	S.	E.	W.	

Date	Grantor (From)	Grantee (To)	D.B.	Pg.	Type	W.D. Cons.
9/21/61	Walter Taylor	Payne, J. H. JR	63	118	ND	53

City	G.M.D.	L.D.	L.L.	Dimensions	Acreage 4.25 AC.±				
out		14	175	210 X 330	Return	Deed	Plat	Comp.	Used
					2				
Subdivision					Block	Lot	Plat Book	Page	

Brief Legal Description: WESTON SHARDTOP Rd. H/L
 FOR 91 TAX PARCEL TO COMBINED PER REQUEST 3-20-91



Name On Young, Jud
Return: Canton, Ga

MAP	BLOCK	PAR	SUB
OLD: 1408		074	
		Photo	Can
NEW: 1414		044	

14-8		74
Map	Block	Parcel

Name On
Deed:

Property
Address:

Property
Acquired From:

Acquired By:	Deed Will	Approximate Date Acquired:	Recorded Yes No	D.B. Pg.	Size: (Dim. or Ac.)
--------------	-----------	----------------------------	-----------------	----------	---------------------


Bounded By:	N.	S.	E.	W.
-------------	----	----	----	----

Date	Grantor (From)	Grantee (To)	D.B.	Pg.	Type	W.D. Cons.
10/10/67	BROWN, TROY + BERNITA	YOUNG, JUD	92	630	WD	4 ²⁰

City	G.M.D.	L.D.	L.L.	Dimensions	Acreage				
					Return	Deed	Plat	Comp.	Used
out		14	175	210 X 320	1				

Subdivision:	Block	Lot	Plat Book	Page

Brief Legal Description: WILSON SHERIDAN RD. 1/4



Name On Childers,
Return: Canton, Ga

MAP BLOCK PAR SUB
OLD: 1408 075

14-8		75
Map	Block	Parcel

Name On Deed:

NEW: 1414 045

Property Address:

Property Acquired From:

Acquired By: Deed Will _____ Approximate Date Acquired: Recorded Yes No _____ D.B. Pg. Size: (Dim. or Ac.)

Bounded By: N. S. E. W.

Date	Grantor (From)	Grantee (To)	D.B.	Pg.	Type	W.D. Cons.
4/57	1. 10R/10V Taylor	Childers, TRUMAN	40	455	WD	55
3/30/61	1. 10R/10V Taylor	Childers TRUMAN	64	36	WD	55
12/3/92	CHILDERS, TRUMAN	CHILDERS, WILMA E. & TRUMAN	1346	177		

City	G.M.D.	L.D.	L.L.	Dimensions	Acreage				
					Return	Deed	Plat	Comp.	Used
out		14	175	342' x 290'	3				
Subdivision					Block	Lot	Plat Book	Page	
OUVR									

Brief Legal Description: WESTON SHARPTON RD H/L

Chrysope in postquam RWY

Name On Lipscomb,
Return: Canton, Ga.

MAP BLOCK PAR SUB
OLD: 1408 079

14-8		79
Map	Block	Parcel

Name On
Deed:

NEW: 1414 046

Property
Address:

Property
Acquired From:

Acquired
By:

Deed ___
Will ___

Approximate
Date Acquired:

Recorded
Yes ___ No ___

D.B. ___ Pg. ___

Size:
(Dim. or Ac.)

Bounded
By:

N.

S.

E.

W.


Date	Grantor (From)	Grantee (To)	D.B.	Pg.	Type	W.D. Cons.
4/9/42	TIPPEENS, C. M. MRS	LIPSCOMB, R. G.	7	423	W/D	

6/19/00	LIPSCOMB, ROBERT GLEN <i>RESTATE</i>	LIPSCOMB, ROBERT G. "BOB"	4316	61	EX'S DUP	2 PARCELS -0-
6/19/00	LIPSCOMB, ROBERT G. "BOB"	LIPSCOMB, ROBERT G. "BOB" <i>SUSAN ELAINE TOWERY</i>	4316	63	W/D	2 PARCELS -0-

City	G.M.D.	L.D.	L.L.	Dimensions	Return	Deed	Plat	Comp.	Used
out		1/4	150 105	34.32 AC 36.32 AC	113			25 AC	7 ACs.

Subdivision	Block	Lot	Plat Book	Page
XX 32.32 AC			64	18

Brief Legal Description: ~~XX~~ ADJUSTED ACREAGE PER 2000 DEEDS, 12/12/00
~~XX~~ PARCEL 46B(2AC) SPLIT OUT PER OWNER & TAX ASSESSORS REQUEST, 4/4/03



Property Acquired From: 46
Acct. No.

Photo	Call No
-------	---------

14N14	46A	
Map	Block	Parcel

Date	Grantor (From)	Grantee (To)	D.B.	Pg.	Type	W.D. Cons
2/22/01	SUSAN ELAINE LIPSCOMB, ROBERT G.	CARRIE D'BRYANT, STEVEN S.	4476	343	W/D	-0-

City	G.M.D.	L.D.	L.L.	Dimensions	Acreage				
					Return	Deed	Plat	Comp.	Used
		14	150			2.0 ⁺	2.0 ⁺		2 ⁺
Subdivision					Block	Lot	Plat Bk.	Page	

Brief Legal Description



Property Acquired From: 46
Acct. No.


Photo	Call No
-------	---------

14N14		46B
Map	Block	Parcel

Date	Grantor (From)	Grantee (To)	D.B.	Pg.	Type	W.D. Cons
		TOWERY, SUSAN ERINE LIPSCOMB ; LIPSCOMB, ROBERT G 'BOB' ;				

City	G.M.D.	L.D.	L.L.	Dimensions	Acreage				
					Return	Deed	Plat	Comp.	Used
		14	150	210X420				2.0±	2±
Subdivision					Block	Lot	Plat	Bk.	Page

Brief Legal Description: THIS PARCEL SPLIT OUT PER OWNER & TAX ASSESSORS
 Request: 4/4/03




Name On Return:	MAP OLD: 1408	BLOCK	PAR 080	SUB	14-8	80
Name On Deed:	NEW: 1414	Photo	Call No		Map	Block
		047				Parcel

Property Address:	Property Acquired From:			
Acquired By: Deed <input type="checkbox"/> Will <input type="checkbox"/>	Approximate Date Acquired:	Recorded Yes <input type="checkbox"/> No <input type="checkbox"/>	D.B. <input type="checkbox"/> Pg. <input type="checkbox"/>	Size: (Dim. or Ac.)
Bounded By: N.	S.	E.	W.	

Date	Grantor (From)	Grantee (To)	D.B.	Pg.	Type	W.D. Cons.
11/78	DUNSON, JEROME ERIC	DUNSON, MARGARET	253	146	QC	-

City	G.M.D.	L.D.	L.L.	Dimensions	Acreage ± BOAC ±				
					Return	Deed	Plat	Comp.	Used
		14	150	39.5 ±		±			±
Subdivision					Block	Lot	Plat Book	Page	

Brief Legal Description: * PARCEL 14-8-BOA COMBINED PER OWNER E B.D.A. OFFICE REQUEST.
8/13/93



Name On Return: R 3 Canton, GA

Name On Deed: TIPPENS, Mrs. C.M.

Photo	Call No.
-------	----------

14-8	80
Map	Block Parcel

Property Address:

Property Acquired From:


Acquired By: Deed Will Approximate Date Acquired: Recorded Yes No D.B. Pg. Size: (Dim. or Ac.)

Bounded By: N. S. E. W.

Date	Grantor (From)	Grantee (To)	D.B.	Pg.	Type	W.D.Cons.
4-5-57	Childers, Herbert		40	341	w/d	-
1912	TIPPENS, C. E. O.	DOBSON, MARGARET + J. L.	123	153 152		
9-75	Dobson, Margaret + J. L.	Dobson, Jerome Eric	186	75?	W	35 ⁰⁰

City	G.M.D.	L.D.	L.L.	Dimensions	Acreage				
					Return	Deed	Plat	Comp.	Used
		14	150			44		40	40
Subdivision					Block	Lot	Plat Book	Page	

Brief Legal Description:



Property Acquired From: 47
Acct. No.


Photo	Call No

14N14		47A
Map	Block	Parcel

Date	Grantor (From)	Grantee (To)	D.B.	Pg.	Type	W.D. Cons
6/25/04	DOBSON, MARGARET E.	IRON HILL ESTATE, LLC	7211	14	WD	Ⓢ

City	G.M.D.	L.D.	L.L.	Dimensions	Acreage				
					Return	Deed	Plat	Comp.	Used
		14	150			40.44			
Subdivision					Block	Lot	Plat	Bk.	Page

Brief Legal Description



Name On Return:	MAP OLD: 1408	BLOCK	PAR 080	SUB A	14-8	80A	
Name On Deed:	NEW: 1414		Photo 048	Co. No.			Map

Property Address:	Property Acquired From:				
Acquired By:	Deed Will	Approximate Date Acquired:	Recorded Yes No	DBA Pg.	Size: (Dim. or Ac.)
Bounded By:	N.				W.


Date	Grantor (From)	Grantee (To)	D.B.	Pg.	Type	W.D. Cons.
11/78	DOBSON, W. R. & M. A.	DOBSON, Mrs. J. L.	253	148	W	19 ⁰⁰

City	G.M.D.	L.D.	L.L.	Dimensions	Acreage				
		14	150		Return	Deed	Plat	Comp.	Used

Subdivision	Block	Lot	Plat Book	Page

Brief Legal Description:

WITH
 DEED OFFICE
 14-01-4B
 DELETE FOR BASE



Name On Dobson, J.L.
 Return: Canton, Ga. R-3

2-127 24
 Photo Call No.

14-8 80A
 Map Block Parcel

Name On Deed:

Property Address:

Property Acquired From:

Acquired By: Deed Will Approximate Date Acquired: Recorded Yes No D.B. Pg. Size: (Dim. or Ac.)

Bounded By: N. S. E. W.

Date	Grantor (From)	Grantee (To)	D.B.	Pg.	Type	W.D. Cons.
4/15/57	Childers, Herbert	Dobson, J.L. Mirvick	110	319	W/D	
10-24-11	Cagle, Leon	Dobson, J.L.	118	387	W/D	
9-8-75	Dobson, J.L. et ux	Dobson, Jerome	185	589	W	1960

City	G.M.D.	L.D.	L.L.	Dimensions	Acreage				
					Return	Deed	Plat	Comp.	Used
out		14			40	40		50	50

Subdivision	Block	Lot	Plat Book	Page

Brief Legal Description: South West on Tippen Rd. 1/4 Acs

By Rod & Julie

Name On Return:	MAP	BLOCK	PAR	SUB	14-8	103 C
	OLD: 1408		103	C		
Name On Deed:	NEW: 1414		049		Map	Block
						Parcel

Property Address: _____ Property Acquired From: 103A


Acquired By: Deed Will Approximate Date Acquired: _____ Recorded Yes No D.B. _____ Pg. _____ Size: (Dim. or Ac.) _____

Bounded By: N. _____ S. _____ E. _____ W. _____

Date	Grantor (From)	Grantee (To)	D.B.	Pg.	Type	W.D. Cons.
9/80	Russell A. & June CHAMBERS, JUNE	MARK H. & CHAMBERS, LINDA H.	291	913	W	1 ⁰⁰
9/80	" " "	" " "	292	557	W	-0-
5/28/04	CHAMBERS, MARK H.	CHAMBERS, LINDA H.	7114	450	Q/C	0

City	G.M.D.	L.D.	L.L.	Dimensions	Acreage				
		14	149		Return	Deed	Plat	Comp.	Used
						1.0			2
Subdivision					Block	Lot	Plat Book	Page	
							17	146	

Brief Legal Description: _____



Property Acquired From:
Acct. No.

Photo	Call No
-------	---------

14-14		50
Map	Block	Parcel


SEE 2074/1165-171 CC'S - 0 -

Date	Grantor (From)	Grantee (To)	D.B./	Pg.	Type	W.D.Cons
4/25/95	PATRICK, MARGARET O.	ROBINSON, CLARENCE JR	2074	173	W/D	52. ⁰⁰
10/2/07	ROBINSON, CLARENCE JR	WELLS FARGO BANK	9903	44	DUP	48. ⁴⁰
10/2/07	WELLS FARGO BANK	SECRETARY OF VETERAN AFFAIRS	9903	47	W/D	48. ⁴⁰
2/11/08	SECRETARY OF VETERAN AFFAIRS	WELLS FARGO BANK	10095	470	DC	22. ⁰⁰

City	G.M.D.	L.D.	L.L.	Dimensions	Acreage				
					Return	Deed	Plat	Comp.	Used
		14	149						2.19

Subdivision	Block	Lot	Plat Bk.	Page

Brief Legal Description




Name On Return:	MAP OLD: 1408	BLOCK	PAR 103	SUB D	14-8	103D	
Name On Deed:	NEW: 1414		Parcel No: 050	Call No:			Map


Property Address:	Property Acquired From: 103A				
Acquired By:	Deed Will: <input type="checkbox"/> <input type="checkbox"/>	Approximate Date Acquired:	Recorded Yes <input type="checkbox"/> No <input type="checkbox"/>	D.B. Pg.	Size: (Dim. or Ac.)
Bounded By:	N.	S.	E.	W.	

Date	Grantor (From)	Grantee (To)	D.B.	Pg.	Type	W.D.Cons.
?/82	Russell A. Sr. CHAMBERS, JUNE	CHAMBERS, Russell A. Jr.	316	331	W	-0-
2/88	CHAMBERS, Russell A. Jr.	CHAMBERS, BARBARA H.	704 689	235 173	DE IND	-0-
1/89	CHAMBERS, BARBARA H.	MARGARET O. PATRICK, FRANKLIN	704	236	W	45.00

City	G.M.D.	L.D.	L.L.	Dimensions	Acreage				
		14	149		Return	Deed	Plat	Comp.	Used
									2.19
Subdivision					Block	Lot	Plat Book	Page	


Brief Legal Description:





Property Acquired From: 103	MAP OLD: 1408	BLOCK	PAR 103	SUB E	14-8		103E
Acct. No.			Photo	Call No	Map	Block	Parcel
	NEW: 1414		051				

Date	Grantor (From)	Grantee (To)	D.B.	Pg.	Type	W.D. Cons	
4/87	WEST, JASON E ANN	CHAMBERS, JAMES G	628	612	W	2.50	
4/88	CHAMBERS, JAMES G.	LUMPKIN, J. J.	885 742	382 356	W	4.00	
2/19/93	LUMPKIN, J. J.	GADDIS, MICHAEL WAYNE	1403	100	W	18.00	
10/24/93	GADDIS, MICHAEL WAYNE	LUMPKIN, J. J.	1628	198	W/D	18.00	
5/21/97	LUMPKIN, J. J.	CHAMBERS, JAMES G.	2716	48	W/D	20.70	
6/4/01	CHAMBERS, JAMES G.	STOVALL, DAVID SCOTT	4644	326	W/D	25.00	
City		G.M.D.	L.D.	L.L.	Dimensions		Acreage
			14	149			
Subdivision			Block	Lot	Plat	Bk.	Page
						33	48
Brief Legal Description							




Property Acquired From:	MAP OLD: 1408	BLOCK	PAR 105	SUB C
Acct. No.	NEW: 1414		Photo 052	Call No

14-8		105C
Map	Block	Parcel

Date	Grantor (From)	Grantee (To)	D.B.	Pg.	Type	W.D. Cons
?/88	CAGLE, HERMIT & DELLA	HERMAN, JIMMY	745	299	W	30.00
7/31/96	WITHEROW, JIMMIE E.	KREZ, DAVID E. & SHARON A.	2467	277	W/D	315.00
	<p>DELETED</p> <p>WITH 69 PER 2467-277.</p> <p>DESCRIPTION, 10/21/96.</p>					

City	G.M.D.	L.P.D.	L.L.	Dimensions	Acreage			
					Return	Deed	Plat Comp.	Used
		14	149					5.4 AC ±
Subdivision					Block	Lot	Plat Bk.	Page
Brief Legal Description								




Property Acquired From:
Acct. No.

Photo	Call No
-------	---------

14-14		53
Map	Block	Parcel

Date	Grantor (From)	Grantee (To)	D.B.	Pg.	Type	W.D. Cons		
3/27/98	JULIE SALS, SCOTT R & 1/2 INT.	IVORS, JANE L.	3065	282	W/D	138.00		
3/27/98	IVORS, JANE L.	PENDERGAS, DAN 1/2 INT.	3065	292	Q/C	-0-		
10/2/02	PENDERGAS, DAN	PENDERGAS, JANE	5653	1	Q/C	0		
City		G.M.D.	L.D.	L.L.	Dimensions		Acreage 7.057	
			14	149			Return	Deed
							Plat	Comp.
							Used	
Subdivision						Block	Lot	Plat Bk. Page
Brief Legal Description								



Name On Return:	MAP OLD: 1408	BLOCK	PAR 103	SUB A	14-8		103A
Name On Deed: <i>CHAMBER</i>	NEW: 1414		053		Map	Block	Parcel
Property Address: <i>SARDIS RD.</i>	Property Acquired From:						
Acquired By:	Deed <input type="checkbox"/> Will <input type="checkbox"/>	Approximate Date Acquired:	Recorded Yes <input type="checkbox"/> No <input type="checkbox"/>	D.B. <input type="checkbox"/> Pg. <input type="checkbox"/>	Size: (Dim. or Ac.)		
Bounded By:	N. <input type="checkbox"/>	S. <input type="checkbox"/>	E. <input type="checkbox"/>	W. <input type="checkbox"/>			

Date	Grantor (From)	Grantee (To)	D.B.	Pg.	Type	W.D.Cons.
5-30-67	<i>CHILDERS, C.H.</i>		90	656	w/d	-
2/82	<i>Russell R. CHAMBERS, JUNE</i>	<i>JASON TROY & WEST, ANN J.</i>	317	401	W	30 ⁰⁰
9/89	<i>ARNE JUNE & WEST JASON TROY</i>	<i>JULIE SUE & SALS, SCOTT R.</i>	317	471	W	100 ⁵⁰
	City	G.M.D.	L.D.	L.L.	Dimensions	FRONT Acreage 78 AC.
			14	149	5.81*	Return Deed Plat Comp. Used
						12 12
	Subdivision	Block	Lot	Plat Book	Page	
Brief Legal Description:						



Name On Fain, J
Return: Canton,

Name On
Deed:

Property
Address:

MAP BLOCK PAR SUB
OLD: 1408 102
NEW: 1414 054

14-8		102
Map	Block	Parcel

Property
Acquired From:

Acquired Deed _____ Approximate Recorded Size:
By: Will _____ Date Acquired: Yes _____ No _____ D.B. _____ Pg. _____ (Dim. or Ac.)


Bounded By: N. S. E. W.

Date	Grantor (From)	Grantee (To)	D.B.	Pg.	Type	W.D.Cons.
11/15/57	CHILDERS, C.H.	FAIN, James W. + MARTHA L.	90	156	WD	7 30
2-23-73	Fain, James W. 1/2 int	Fain, Martha L.	137	517	W	
2/78	Fain, Martha L.	THOMAS J. + DEAN, BETTY	233	405	W	30 ⁵⁰

City	G.M.D.	L.D.	LL.	Dimensions	5.02 AC	Acreage			
out		14	149	370 X 96'	Return	Deed	Plat	Comp.	Used
					8	9	9.04	9	8 AC

Subdivision	Block	Lot	Plat Book	Page
			14 13	12

Brief Legal Description: NORTH ON SARDIS RD 1/4 AC.



Property Acquired From: Acct. No.	MAP BLOCK OLD: 14-8 NEW: 14-14	PAR SUB 103 o B Call No	14-8 Map	Block	103B Parcel
---	---	-------------------------------------	-------------	-------	----------------

NEW: 14-14 055

Date	Grantor (From)	Grantee (To)	D.B.	Pg.	Type	W.D. Cons
9/91	SMITH, LOYD NEIL	SMITH, ROBERT Q.	1062	60	W	10.00
4-6-94	SMITH, ROBERT Q.	SMITH, HILDA	1795	196	W	-0-

City	G.M.D.	L.D.	L.L.	Dimensions	Acreage				
					Return	Deed	Plat	Comp.	Used
		14	149			4.75			4.75

Subdivision	Block	Lot	Plat Bk.	Page
			5	147

Brief Legal Description

Date	Description	Debit	Credit	Balance
1901				
Jan 1	Balance			
Jan 15	...			
Jan 30	...			
Feb 15	...			
Feb 28	...			
Mar 15	...			
Mar 31	...			
Apr 15	...			
Apr 30	...			
May 15	...			
May 31	...			
Jun 15	...			
Jun 30	...			
Jul 15	...			
Jul 31	...			
Aug 15	...			
Aug 31	...			
Sep 15	...			
Sep 30	...			
Oct 15	...			
Oct 31	...			
Nov 15	...			
Nov 30	...			
Dec 15	...			
Dec 31	...			

Name On Return:

Photo	Call No.

14-8		103 B
Map	Block	Parcel

Name On Deed:

Property Address: SARDIS RD.

Property Acquired From:

Acquired By: Deed ___ Will ___ Approximate Date Acquired: Recorded Yes ___ No ___ D.B. ___ Pg. ___ Size: (Dim. or Ac.)

Bounded By: N. S. E. W.


Recorded 3-19-81

Date	Grantor (From)	Grantee (To)	D.B.	Pg.	Type	W.D.Cons.
A. 8. 71	CHILDERS, C.H.	SMITH, MAYE MRS.	112	278	WD	8 ⁰⁰ / ₁₀₀ Pct.
4/79	SMITH, MAYE	SMITH, NEIL	"per Mrs. Smith" found nothing recorded			
			301	54		

City	G.M.D.	L.D.	L.L.	Dimensions	Acreage				
		14	149		Return	Deed	Plat	Comp.	Used
						4.75		4.75	4.75
Subdivision					Block	Lot	Plat Book	Page	

Brief Legal Description: "March 1981 01# construction."
 Also March 1981 DC deed
 from Bank of Canton to Mrs. Maye Smith

301/53



Name On Return: Welchel, Ke Canton, Ga.	MAP OLD: 1408	BLOCK	PAR 104	SUB	14-8		104
Name On Deed:	NEW: 1414		Photo	Call No.	Map	Block	Parcel

Property Address:	Property Acquired From:
-------------------	-------------------------

Acquired By:	Deed Will	Approximate Date Acquired:	Recorded Yes No	D.B. Pg.	Size: (Dim. or Ac.)
--------------	-----------	----------------------------	-----------------	----------	---------------------

Bounded By:	N.	S.	E.	W.
-------------	----	----	----	----

Date	Grantor (From)	Grantee (To)	D.B.	Pg.	Type	W.D.Cons.
4/18/59	Cagle, Kermit, Della	Welchel, Kenneth	50	272	WD	
5/25/06	WELCHEL, KENNETH	CAROLYN WELCHEL, KENNETH	8789	1		-0-

City	G.M.D.	L.D.	L.L.	Dimensions	Acreage				
					Return	Deed	Plat	Comp.	Used
out		14	149	210 x 500 Δ	1				
Subdivision					Block	Lot	Plat Book	Page	

Brief Legal Description: NORTH side SARDIS Rd.



Name On Return:	MAP OLD: 1408	BLOCK 105	PAR 105	SUB A	14-8		105A
Name On Deed:	NEW: 1414		057		Map	Block	Parcel

Property Address:	Property Acquired From:
-------------------	-------------------------


Acquired By:	Deed <input type="checkbox"/> Will <input type="checkbox"/>	Approximate Date Acquired:	Recorded Yes <input type="checkbox"/> No <input type="checkbox"/>	D.B. <input type="checkbox"/> Pg. <input type="checkbox"/>	Size: (Dim. or Ac.)
--------------	---	----------------------------	---	--	---------------------

Bounded By:	N.	S.	E.	W.
-------------	----	----	----	----

Date	Grantor (From)	Grantee (To)	D.B.	Pg.	Type	W.D.Cons.
11-7-73	Cagle, Hermit & Nella	Pattons, Albert & Jane	151	302	W	-
3/79	" " "	" " "	258	498	W	-0-

City	G.M.D.	L.D.	L.L.	Dimensions	Acreage				
					Return	Deed	Plat	Comp.	Used
		14	149	11.79 AC 13.85 AC		2.72	2.72	2.72	2.72
Subdivision					Block	Lot	Plat Book	Page	
							8	124	

Brief Legal Description: ~~PARCEL 636~~ COMBINED PER OWNER & TAX ASSESSORS
 Request: 2/23/01



Property
 Acquired From: **57**
 Acct. No.

Photo Call No

14N14 **57A**
 Map Block Parcel

Date	Grantor (From)	Grantee (To)	D.B.	Pg.	Type	W.D.Cons
4/11/05	NATIONS, JANE & ^{RUSSELL}	TOWNSEND MICHAEL R.	7883	147	WSD	-0-
4/11/05	TOWNSEND MICHAEL R.	NATIONS, AMANDA TOWNSEND, MICHAEL R.	7883	171	WSD	-0-
11/7/05	NATIONS, AMANDA TOWNSEND, MICHAEL R.	TOWNSEND MICHAEL R.	8388	272	DC	-0-
11/7/05	TOWNSEND, MICHAEL R.	NATIONS, AMANDA TOWNSEND, MICHAEL R.	8388	278	DC	-0-

City	G.M.D.	L.D.	L.L.	Dimensions	Acreage				
					Return	Deed	Plat	Comp.	Used
		14	149				2.06		2.06
Subdivision					Block	Lot	Plat Bk.	Page	
							84	75	

Brief Legal Description



Name On Return:	MAP BLOCK	PAR 105	SUB B	14-8		105B
Name On Deed:	OLD: 1408	Photo 058	Cell No.	Map	Block	Parcel
	NEW: 1414					

Property Address:	Property Acquired From:				
Acquired By:	Deed Will	Approximate Date Acquired:	Recorded Yes No	D.B. Pg	Size (Dim. or Ac.)
Bounded By:	N.	S.	E.	W.	

Date	Grantor (From)	Grantee (To)	D.B.	Pg.	Type	W.D. Cons.
3/78	CAGLE, KERMIT & DELLA	PARKER, ANTHONY E. & GLORIA W.	235	345	W	2 80

City	G.M.D.	L.D.	L.L.	Dimensions	Acreage				
		14	149		Return	Deed	Plat	Comp.	Used
						1.36			1.36
Subdivision					Block	Lot	Plat Book	Page	
							14	41	

Brief Legal Description:




Property Acquired From:
Acct. No.

Photo	Call No
-------	---------


74N14		59
Map	Block	Parcel

Date	Grantor (From)	Grantee (To)	D.B.	Pg.	Type	W.D. Cons
8/8/01	WIMPEE, STEPHEN L. JR	WIMPEE, TIFFANY J	5046	301	Q/C	0
12/14/01	HOOPER, GENILE WIMPEE, TIFFANY	ALLEN, REBEKAH SOLORIO, DAVID	5046	302	WD	128 ⁰⁰
9/2/03	ALLEN, REBEKAH SOLORIO, DAVID &	COUNTRYWIDE HOME LOANS INC BROOKE &	7504	99 COR.	DEED UNDER POWER	0
10/18/03	COUNTRYWIDE HOME LOANS, INC	DE JESUS, MARC &	6566	2D7	LTD WD	110 ⁰⁰
7/1/04	DE JESUS, MARC D	DE JESUS, BROOKE	7197	93	WD	0
11/3/04	DE JESUS, BROOKE	PARKER, GLORIA W. ANTHONY E. &	7504	107	WD	118 ⁰⁰
City		G.M.D.	L.D.	L.L.	Dimensions	Acreage
			14	149		
Subdivision			Block	Lot	Plat Bk.	Page
Brief Legal Description						2



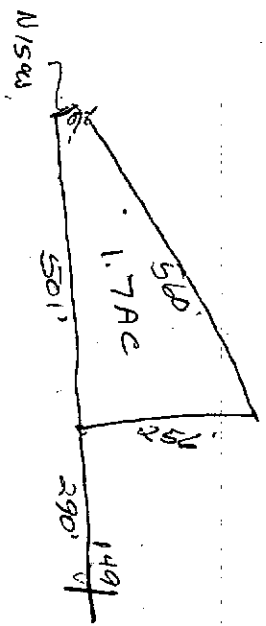
Property Acquired From: 14-8-15	MAP OLD: 1408	BLOCK 1	PAR 105	SUB D	14-8		105d
Acct. No.	NEW: 1414		059		Map	Block	Parcel

Date	Grantor (From)	Grantee (To)	D.B.	Pg.	Type	W.D. Cons	
8/89	CABLE, KERMIT & DELLA	JACKSON, LORI A. ^{JOHNNY L.}	820	322	W	1.00	
?/97	JACKSON, JOHNNY L.	DUCKWORTH, LORI A.	2897	89	OC	-0-	
12/1/98	DUCKWORTH, LORI A.	BYRD, JAMES M. ^{TERRIE M.}	3434	299	W/D	56.80	
12/1/98	CABLE, KERMIT ^{ESTATE}	" " "	3434	297	W/D	SWAP IN PROPERTY	
7/9/99	BYRD, MARK ^{TERRI}	HOOPER, GENICE WIMPEE, STEPHEN L.	3782	220	W/D	90.00	
7/9/99	HOOPER, GENICE WIMPEE, STEPHEN L.	HOOPER, GENICE WIMPEE, STEPHEN L. & TIFFANY	3782	234	OC	-0-	
City		G.M.D.	L.D.	L.L.	Dimensions	Acreage	
			14	149		Return	Deed
						2	Plat Comp.
							Used
Subdivision					Block	Lot	Plat Bk. Page
Brief Legal Description							



Name On Return:	MAP OLD: 1408	BLOCK	PAR 078	SUB A	14-8	78A
Name On Deed:	NEW: 1414		Photo 060	Call No.	Map	Block Parcel
Property Address:	Property Acquired From:					
Acquired By:	Deed Will	Approximate Date Acquired:	Recorded Yes No	D.B. Pg.	Size: (Dim. or Ac.)	
Bounded By:	N.	S.	E.	W.		

Date	Grantor (From)	Grantee (To)			D.B.	Pg.	Type	W.D. Cons.
		EVANS, HARRISON						
2/83	EVANS, HARRISON C.	PAYNE, DOUGLAS			342	18	W	8 ⁰⁰
City		G.M.D.	L.D.	L.L.	Dimensions		Acreage 1.7 AC.	
			14	149			Return	Deed
							Plat	Comp.
							3	
							Used	
							3	
Subdivision					Block	Lot	Plat Book	Page
							21	185
Brief Legal Description: CORRECTED ACREAGE PER DEED 342/18, 727-93								



$$\begin{array}{r}
 292' \\
 2142 \\
 83 \\
 125 \\
 118 \\
 \hline
 565
 \end{array}$$

Property Acquired From:
Acct. No.

Photo	Call No
-------	---------


14-14		61
Map	Block	Parcel

Date	Grantor (From)	Grantee (To)	D.B.	Pg.	Type	W.D. Cons
9/16/97	E Diane Holloway, Ed	Wells, Susan G.	2841	145	WD	-0.-
8/6/01	WELLS, SUSAN G.	WHITTEN, LARUE W.	4745	83	W/D	135. ⁰⁰

City	G.M.D.	L.D.	L.L.	Dimensions	Acreage				
		14	149		Return	Deed	Plat	Comp.	Used


Subdivision	Block	Lot	Plat Bk.	Page
			8	118

Brief Legal Description



Name On Return:	MAP BLOCK	PAR. SUB	14-8		78
Name On Deed:	OLD: 14-8	78	Call No.	Map	Block Parcel
Property Address:	NEW: 1414	P. 061	Acquired From:		
Acquired By:	Deed Will	Approximate Date Acquired:	Recorded Yes No	D.B. Pg.	Size: (Dim. or Ac.)
Bounded By:	N.	S.	E.	W.	

Date	Grantor (From)	Grantee (To)	D.B.	Pg.	Type	W.D. Cons.					
1/82	THE WHIATER, NANCY E.	PINYAN, WALTER A.	316	2	W	22 ³⁰ + 1/2					
2/82	PINYAN, WALTER A.	CHAMBERS, RUSSELL	317	715	W	34 ³⁰ + 1/2					
6-29-94	CHAMBERS, RUSSELL A. ^{5c}	HOLLOWAY, DIANE ^{ED}	1870	247	W	80.00					
City		G.M.D.	L.D.	L.L.	Dimensions		Acreage				
			14	149			Return	Deed	Plat	Comp.	Used
Subdivision							Block	Lot	Plat Book	Page	
									8	118	
Brief Legal Description:											



LL 149.

1440

Name On Return: R-3 Capton

2-107 20

14-8 78

Name On Deed:

Photo Call No.

Map Block Parcel

Property Address:

Property Acquired From:

Acquired By: Deed Will Approximate Date Acquired: Recorded Yes No D.B. Pg. Size: (Dim. or Ac.)

Bounded By: N. S. E. W.

Date	Grantor (From)	Grantee (To)	D.B.	Pg.	Type	W.D.Cons.			
		EVANS, H.C.							
9-27-73	EVANS, HARRISON C.	McWhirter, David James	149	87	W	-			
'75	McWhirter, David ^{1/2}	McWhirter, Nancy ^{1/2}	183	8	W	-			
City:		G.M.D.	L.D.	L.L.	Dimensions	Acreage <u>3.00</u>			
			14	149		Return Deed Plat Comp. Used			
Subdivision						Block	Lot	Plat-Book	Page
<u>1.9 A</u>									
Brief Legal Description: <u>SOUTH ON SARDIS RD A/acs</u>									



Name On Return: Evans, Harr Canton, Ga.	MAP OLD: 1408	BLOCK	PAR 077	SUB
Name On Deed:	NEW: 1414		062	

14-8		77
Map	Block	Parcel

Property Address:	Property Acquired From:			
Acquired By: Deed Will	Approximate Date Acquired:	Recorded Yes No	D.B. Pg.	Size: (Dim. or Ac.)
Bounded By: N.	S.	E.	W.	

Date	Grantor (From)	Grantee (To)	D.B.	Pg.	Type	W.D. Cons.
4/2/57	MORLEY, TAYLOR	EVANS, HARRISON C	39	373		
8/9/55	CUMMING, W. E.	" " " "	34	308		
12/15/01	EVANS, HARRISON C. ^{ESTATE}	EVANS, SARA HELEN	5015	191	EXR'S DEED	0

City	G.M.D.	L.D.	L.L.	Dimensions	Acreage				
out		14	178	250 X 450'	Return	Deed	Plat	Comp.	Used
					5				

Subdivision	Block	Lot	Plat Book	Page

Brief Legal Description: WESTON SHARP 1st PL. H/MS
1.25 AC.

George in Prolog
George in RHY

Property Acquired From: 62
Acct. No.

Photo	Call No
-------	---------


14N14		62A
Map	Block	Parcel

Date	Grantor (From)	Grantee (To)	D.B.	Pg.	Type	W.D.Cons
5/2/02	EVANS, SARA HELEN	CORNETT, WILLIAM DAVID JR <i>TARA</i>	6106	211	Q/C	0

City	G.M.D.	L.D.	L.L.	Dimensions	Acreage				
					Return	Deed	Plat	Comp.	Used
		14	176			.95			.95

Subdivision	Block	Lot	Plat	Bk.	Page

Brief Legal Description





Name On Return:	Cagle, Kermit Canton, Ga	MAP	BLOCK	PAR	SUB
		OLD: 1408		105	
Name On Deed:		NEW: 1414		Photo 063	Call No.


14-8		105
Map	Block	Parcel

Property Address:	Property Acquired From:				
Acquired By:	Deed Will	Approximate Date Acquired:	Recorded Yes No	D.B. Pg.	Size: (Dim. or Ac.)
Bounded By:	N.	S.	E.	W.	

Date	Grantor (From)	Grantee (To)	D.B.	Pg.	Type	W.D. Cons.
1/30/43	Cagle, J. A.	Cagle, Kermit & Della	12	2	WD	53
2-5-86	Cagle, Kermit & Della	Lipscomb, Glenn	509	249	OC	2.50

City	G.M.D.	L.D.	L.L.	Dimensions	50.72 AC. Acreage	52.28 AC.			
out		14	149 176	13.6 AC. 39.59 AC.	Return 55	Deed	Plat	Comp.	Used
Subdivision				34.59 AC.	Block	Lot	Plat Book	Page	
				29.36 AC.					

Brief Legal Description: WESTON SHARDTOP RD 4/acs



Property 14-8-105
 Acquired From:
 Acct. No.

MAP BLOCK
 OLD: 1408
 NEW: 1414


PAR SUB
 105 E
 Photo Call No
 063 A

<u>14-8</u>		<u>105E</u>
Map	Block	Parcel

Date	Grantor (From)	Grantee (To)	D.B.	Pg.	Type	W.D. Cons
<u>?/93</u>	<u>DELLA ! CAGLE, KERMIT !</u>	<u>CARMEN R. MOCK, DAVID M. JR. !</u>	<u>1600</u>	<u>297</u>	<u>W/D</u>	<u>10.00</u>
<u>1/30/00</u>	<u>CARMEN R. MOCK, DAVID M. JR. !</u>	<u>" " " JOINT TENANTS</u>	<u>4198</u>	<u>318</u>	<u>QC</u>	<u>-0-</u>
<u>10/5/01</u>	<u>" " "</u>	<u>" " "</u>	<u>4955</u>	<u>171</u>	<u>QC</u>	<u>-0-</u>

City	G.M.D.	L.D.	L.L.	Dimensions	Acreage			
					Return	Deed	Plat	Comp. Used
		<u>14</u>	<u>149</u>			<u>2.01</u>		
Subdivision					Block	Lot	Plat	Bk. Page

Brief Legal Description



Property Acquired From:
Acct. No. 63

Photo	Call No
-------	---------


14N14		63B
Map	Block	Parcel

Date	Grantor (From)	Grantee (To)	D.B.	Pg.	Type	W.D. Cons.
11/12/97	Estate of Cagle, Della P.	Christy & Nations, Thad	2897	87	W/D	0-
6/14/01	CHRISTY & NATIONS, THAD	RONDI & WIGGINS, BOBBY	4663	19	W/D	85. ⁰⁰

City	G.M.D.	L.D.	L.L.	Dimensions	Acreage				
					Return	Deed	Plat	Comp.	Used
		14	149				5		

Subdivision	Block	Lot	Plat Bk.	Page

Brief Legal Description



Property Acquired From:
Acct. No. <u>63</u>


Photo	Call No
-------	---------

<u>14-14</u>		<u>63C</u>
Map	Block	Parcel

Date	Grantor (From)	Grantee (To)	D.B.	Pg.	Type	W.D. Cons
<u>12/14/97</u>	<u>CAGLE, DELLA P.</u>	<u>TURNER, STEVEN</u>	<u>2930</u>	<u>114</u>	<u>W/D</u>	<u>31.30</u>
<u>2/1/00</u>	<u>TURNER, STEVEN</u>	<u>LOCKHART, MATTHEW WADE</u> <u>Laura Sams &</u>	<u>4001</u>	<u>288</u>	<u>W/D</u>	<u>75.00</u>

City	G.M.D.	L.D.	L.L.	Dimensions	Acreage				
					Return	Deed	Plat	Comp.	Used
		<u>14</u>	<u>149</u> <u>176</u>			<u>5.23</u>			<u>5.23</u>
Subdivision					Block	Lot	Plat Bk.	Page	

Brief Legal Description



Property
Acquired From:
Acct. No.

MAP BLOCK PAR SUB
OLD: 1408 106
NEW: 1414 064

14-8		106
Map	Block	Parcel

Date	Grantor (From)	Grantee (To)	D.B.	Pg.	Type	W.D. Cons
2/84	SHUMAN, JAMES L. & DW P.	CHADWICK, STEVE G.	384	350	W	loan
12/15/00	CHADWICK, STEVE G. ^{2/3 int.}	CHADWICK, TEDDY S ^{1/3 int.}	4395	146	Q/C	-0-
3/15/06	Chadwick, Steve G. ^{2/3 int.}	Chadwick, Lower L. ^{2/3 int.}	8576	279	Exec. Deed	-0-
2/15/06	Chadwick, Teddy S ^{1/2 int.}	Martin, Angela L.	8576	281	WD	327.00
	Chadwick, Lower L. ^{1/3 int.}	Mephereson, Sandra D. &				

City	G.M.D.	L.D.	L.L.	Dimensions	Acreage 33.91 AC 17.19 AC ±				
		14	149	13.12 AC ±	Return	Deed	Plat	Comp.	Used
				15.17 AC ±					
Subdivision					Block	Lot	Plat Bk.	Page	
							7	140	
Brief Legal Description									

LL 149

140

Name On Return:

2-127	13
Photo	Call No.

14-8		106
Map	Block	Parcel

Name On Deed:

Property Address:

Property Acquired From:

Acquired By:	Deed Will	Approximate Date Acquired:	Recorded Yes No	D.B. Pg.	Size (Dim. or Ac.)
--------------	-----------	----------------------------	-----------------	----------	--------------------


Bounded By:	N.	S.	E.	W.
-------------	----	----	----	----

Date	Grantor (From)	Grantee (To)	D.B.	Pg.	Type	W.D. Cons.
7/1/68	STEWART, HOWELL JR.	MASSEY, RUSSELL & BETTY	96	591	WU	16⁰⁰
1-31-73	MASSEY, RUSSELL & BETTY	McKERNAN, WALTER W.	137	53	W	94 ⁶⁰
3-15-73	McKERNAN, WALTER W.	SHUMAN, JAMES & DON JR.	138	663	W	29 ³⁰

City	G.M.D.	L.D.	L.L.	Dimensions	Acreage				
					Return	Deed	Plat	Comp.	Used
		14	149			80		84	80 ^{acs}

Subdivision	Block	Lot	Plat Book	Page
			7	140

Brief Legal Description: NORTH HALF LL 149





Property Acquired From:
Acct. No. 64


Photo	Call No
-------	---------

14-14	64B	
Map	Block	Parcel

Date	Grantor (From)	Grantee (To)	D.B.	Pg.	Type	W.D. Cons
4/29/97	CHADWICK, STEVE G.	McPHERSON, MICHAEL S.	2694	2	WD	19.00
9/15/99	McPherson, Michael S.	McPherson, Sandy MICHAEL S. 21	3719	243	P/C	0-
4/4/03	McPHERSON, SANDY	McPHERSON, SANDY DARLONE	6046	419	WD	0
4/4/03	McPHERSON, MICHAEL S.	McPHERSON, SANDY DARLONE	6046	432	WD	0

City	G.M.D.	L.D.	L.L.	Dimensions	Acreage				
		14	149		Return	Deed	Plat	Comp.	Used
						2.02	2.02		2.02
Subdivision					Block	Lot	Plat	Bk.	Page
								53	143
Brief Legal Description									





Property Acquired From: 63
Acct. No.

Photo	Call No
-------	---------


14N14		63D
Map	Block	Parcel

Date	Grantor (From)	Grantee (To)	D.B.	Pg.	Type	W.D. Cons
2/23/99	ESTATES DELLA P. & CAGLE, KERMIT	DANNY R. & MILNER, DENA C.	3521	221	W/D	54.50

City	G.M.D.	L.D.	L.L.	Dimensions	Acreage				
		14	149	* 10.6 AC	Return	Deed	Plat	Comp.	Used
			176			3.45			3.45

Subdivision	Block	Lot	Plat Bk.	Page
				ATTACHED

Brief Legal Description * PARCEL 63E COMBINED BY TAX ASSESSORS OFFICE, FOUND IN
 MAPPING 2/7/07



The survey does not constitute a sale, except by Deed or a Power of Sale. It is intended to show the location of the property, and other matters which may be of interest to the parties to the survey, and other persons, and shall not be construed as a warranty of the accuracy of the survey, or as a guarantee of the value of the property, or as a guarantee of the accuracy of the survey, or as a guarantee of the value of the property, or as a guarantee of the accuracy of the survey, or as a guarantee of the value of the property.

THE FIELD DATA ON WHICH THIS PLAT IS BASED HAS A CLOSURE PRECISION OF ONE FOOT IN 50,189 FEET AND AN ANGLE AN ERROR OF 1" PER ANGLE POINT AND HAS ADJUSTED BY LEAST SQUARES. THIS PLAT HAS BEEN CALCULATED FOR CLOSURE AND WAS FOUND TO BE ACCURATE TO WITHIN ONE FOOT IN 50,000 FEET. EQUIPMENT USED FOR MEASUREMENTS: TOPCON GTS-303

THIS PROPERTY IS NOT IN A FLOOD HAZARD AREA AS SHOWN FROM CHEROKEE COUNTY FLOOD INSURANCE RATE MAP PANEL # 1305700140 B DATED JULY 15, 1988.

W/P STEVEN FLAMER

W/P KERRY CAGLE
PLAT FOR STEVEN FLAMER BY THIS FIRM DATED 7/10/90 REVISED 11/13/90

W/P BRADY A. CARMEN MOORE
PLAT BY LEE & CHASTAIN DATED 8/11/90 REVISED 10/11/90

- LEGEND**
- SP 0 IRON PIN FOUND
 - SP 8 IRON PIN SET
 - COMPILED POSITION
 - LAND LOT LINE (L.L.L.)
 - DETER. BOUND & PAGE
 - PLAT BOUND & PAGE
 - POINT OF INT. (P.O.I.)
 - STREAM, CREEK, RIVER
 - HIGH OR FORMERLY HIGH WATER
 - PROPERTY LINE
 - CENTER LINE
 - OVERHEAD UTILITY
 - UTILITY POLE
 - PERMANENT ROAD
 - OPEN TOP ROAD
 - CRIMP TOP ROAD
 - FENCE
 - DIRT OR GRAVEL ROAD
 - PAYMENT
 - CORNER
 - P.O.B. POINT OF BEGINNING
- MONUMENT SITES ARE OUTSIDE ALL LOTS ARE 3/8" R/R UNLESS OTHERWISE NOTED

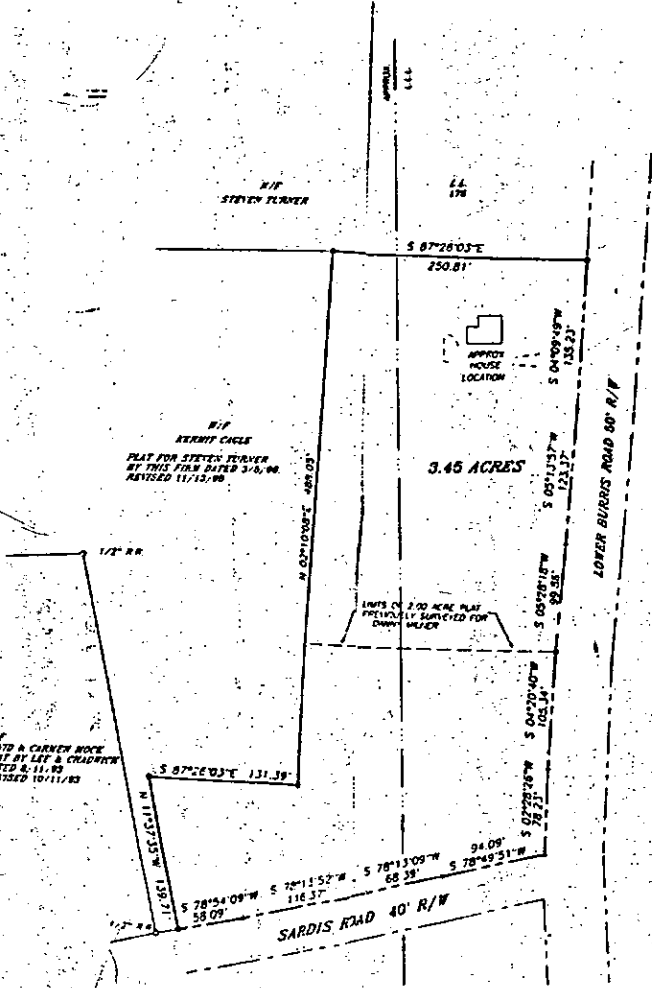



Rec-216-99

CHASTAIN & REECE, P.C.
SURVEYING AND PLANNING
P.O. Box 1358 Canton, GA 30114 (770) 479-9698
P.O. Box 1624 Elphinston, GA 30540 (706) 276-7528

SURVEY FOR
DANNY MILNER
LAND LOTS 149 & 176
14TH DISTRICT, 2ND SECTION,
CHEROKEE COUNTY, GEORGIA
DATE: FEBRUARY 19, 1999

GRAPHIC SCALE 1" = 60'





Property Acquired From: 63
Acct. No.

Photo	Call No


14N14		63E
Map	Block	Parcel

Date	Grantor (From)	Grantee (To)	D.B.	Pg.	Type	W.D. Cons
3/26/99	ESTATES DELLA CABLE, KERMIT &	GLEENDA BELL, DEVOY &	3573	132	W/D	25.40

City	G.M.D.	L.D.	L.L.	Dimensions	Acreage				
		14	149		Return	Deed	Plat	Comp.	Used
						3.18			3.18

Subdivision	Block	Lot	Plat Bk.	Page
			59	1

Brief Legal Description



Property Acquired From: 63
Acct. No.

Photo	Call No
-------	---------

14N14		63F
Map	Block	Parcel

Date	Grantor (From)	Grantee (To)	D.B.	Pg.	Type	W.D. Cons
12/3/99	DELLA P. CAGLE, KERMIT <u>ESTATES</u>	MILNER, DENA C. & DANNY R. &	3931	93	W/D	71.50

COMBINED WITH 63D
 ASSESSORS OFFICE
 2/7/07
 PAY TAX
 FOUND IN

City	S. & D.	L.D.	L.L.	Dimensions	Acreage				
		14	149 176		Return	Deed	Plat	Comp.	Used
						7.15			7.15
Subdivision					Block	Lot	Plat Bk.	Page	
							61	21	
Brief Legal Description									



Property Acquired From: 63
Acct. No.

Photo	Call No
-------	---------

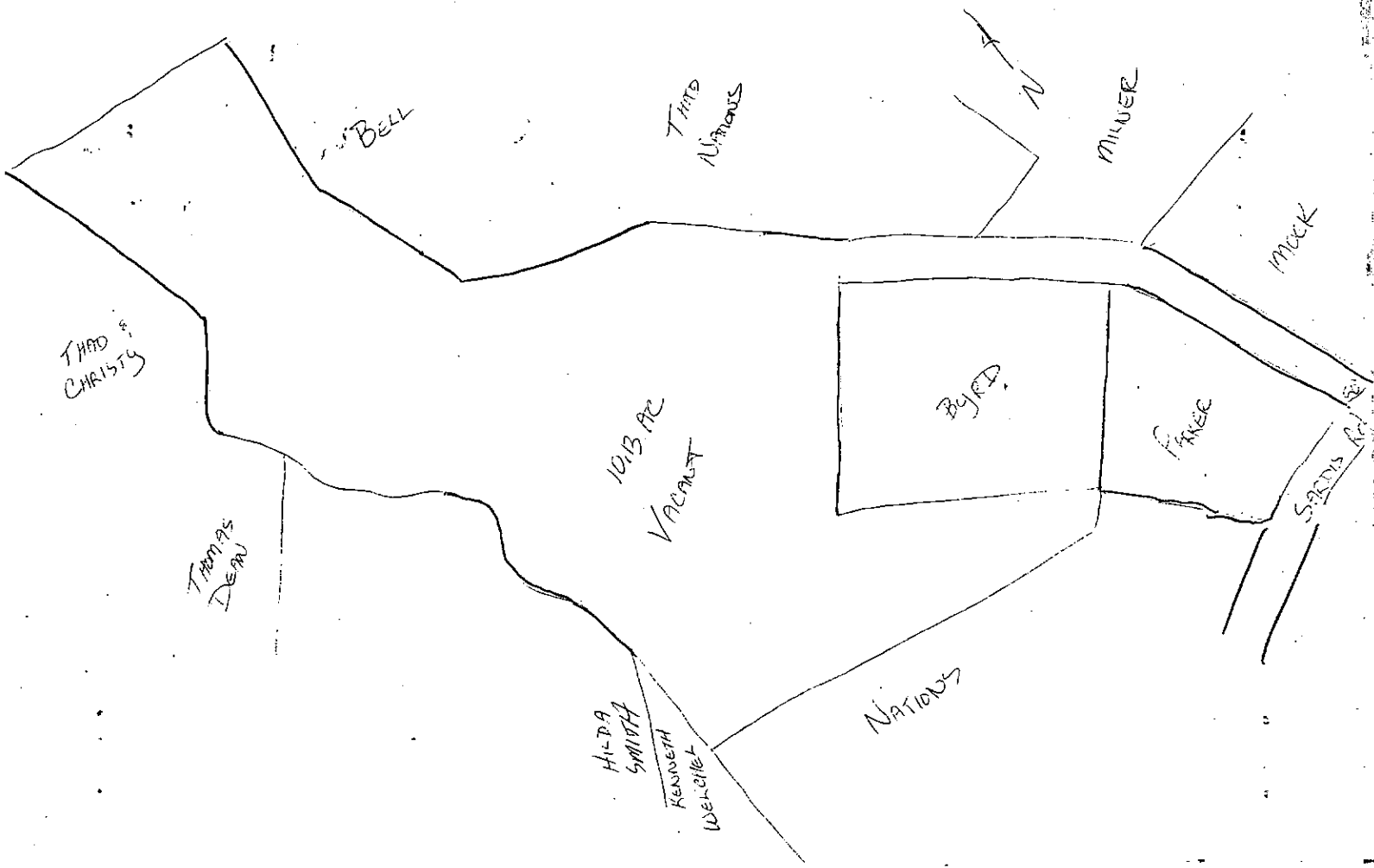
14N14		63G
Map	Block	Parcel


Date	Grantor (From)	Grantee (To)	D.B.	Pg.	Type	W.D. Cons
2/10/00	KERMIT & DELLA CAGRE ^{ESTATE}	NATIONAL RUSSELL & JANE	4036	257	W/D	-0-

DELETE & COMBINE WITH 57 PER OWNERS REQUEST 2/23/01
 TAP ASSESSORS

City	G.M.S.	L.D.	L.L.	Dimensions	Acreage				
					Return	Deed	Plat	Comp.	Used
		14	149			10.13	10.13		10.13
Subdivision					Block	Lot	Plat Bk.	Page	
							62	37	
Brief Legal Description									








Property Acquired From:	MAP BLOCK	PAR SUB
Acct. No.	OLD: 1408	106 G
	NEW: 1414	Photo Call No
		065

14-8		106 G
Map	Block	Parcel

Date	Grantor (From)	Grantee (To)	D.B.	Pg.	Type	W.D. Cons
2/85	CHADWICK, STEVE G.	ROACH, H. G.	443	113	W	58 ⁰⁰
9/85	ROACH, H. G.	ROACH, HELEN	482	230	W	-0-
5/12/05	ROACH, HELEN FAYE <small>ESTATE</small>	HOUSTON, SHERRY L. HANGLE L.	7932	104	Adm's DEED	186 ⁰⁰

City	G.M.D.	L.D.	L.L.	Dimensions	Acreage	Return	Deed	Plat	Comp.	Used
		124	1249	3.1 AC	5.106		210			210
Subdivision					Block	Lot	Plat Bk.	Page		
							27	57		

Brief Legal Description * FOR 90 TAX PARCELS 1065 COMBINED.



Property Acquired From: Lo5
Acct. No.

Photo	Call No
-------	---------

14N14		Lo5A
Map	Block	Parcel

Date	Grantor (From)	Grantee (To)	D.B.	Pg.	Type	W.D.Cons
6/15/01	ROACH, HELEN	DONNA MARIE CLOUD, CHRISTOPHER A.	4625	374	W/D	25. ⁰⁰
3/11/04	CLOUD, CHRISTOPHER A.	CLOUD, DONNA MARIE	6961	173	Q/C	0

City	G.M.D.	L.D.	L.L.	Dimensions	Acreage				
					Return	Deed	Plat	Comp.	Used
		14	149			1.997			2.0

Subdivision	Block	Lot	Plat	Bk.	Page
				27	57

Brief Legal Description




Property Acquired From:	MAP	BLOCK	PAR	SUB
Acct. No.	OLD: 1408		106	E
	NEW: 1414		Photo	Call No
			066	

14-8		106E
Map	Block	Parcel

Date	Grantor (From)	Grantee (To)	D.B.	Pg.	Type	W.D. Cons
2/85	CHADWICK, STEVE G.	HUGHES, MICHAEL	441	37	W	12 ³⁰
2/88	HUGHES, MICHAEL	HULETTE A. & COMBS, DEAN E.	693	124	W	85 ⁰⁰
6/13/95	HULETTE A. & COMBS, DEAN E.	BARBARA A. & PARKER, DARRELL M.	2108	329	W/D	93 ⁵⁰

City	G.M.D.	L.D.	L.L.	Dimensions	Acreage $\times 5.33$ AC. \pm			
		14	149		Return	Deed	Plat Comp.	Used
						5.55		5.55
Subdivision					Block	Lot	Plat Bk.	Page
							27	40
Brief Legal Description \times ADJUSTED ACREAGE PER 1995 DEED 2108-329, 8/17/95								



Property Acquired From:	MAP BLOCK PAR SUB OLD: 1408 106 D
Acct. No.	NEW: 1414 Photo Call No 067


14-8		106D
Map	Block	Parcel

Date	Grantor (From)	Grantee (To)	D.B.	Pg.	Type	W.D. Cons
2/85	CHADWICK, STEVE G.	Billy H. SAMS, CHERYL A. &	441	34		12 ¹⁰
2/88	SAMS, BILLY H. & CHERYL A. &	GODFREY, JEREMIAH & INEZ &	693	253	W	31 ⁰⁰

City	G.M.D.	L.D.	L.L.	Dimensions	Acreage			
		17	149	*10.99 AC	Return	Deed	Plat Comp.	Used
					5.79			5.79

Subdivision	Block	Lot	Plat Bk.	Page
			27	39

Brief Legal Description: * PARCEL 68 COMBINED PER OWNER & TAX ASSESSORS
 REQUEST 3/85/03



Property
 Acquired From:
 Acct. No.

MAP BLOCK PAR SUB
 OLD: 14-8 106 A
 NEW: 14-14 068

14-8		106A
Map	Block	Parcel

Date	Grantor (From)	Grantee (To)	D.B.	Pg.	Type	W.D.Cons
2/85	CHADWICK, STEVEN G.	ROGER EDWARDS, ELIZABETH	441	23	W	12.20
10/2/92	EDWARDS, ENZARETH	EDWARDS, ROGER	1317	89	W	12.50
5/6/94	EDWARDS, ROGER	INEZ GOODEY, JEREMIAH	1819	125	W	34.00

DELETED & CANCELED
 WITH 67 PER DWIGHT
 FOX HSEYORS 1/25/03

City	G.M.D.	E.D.	M.L.	Dimensions	Acreage			
		14	149		Return	Deed	Plat Comp.	Used
						5.5		5.5
Subdivision					Block	Lot	Plat Bk.	Page
							27	38
Brief Legal Description								

Am. 97

Property	MAP	BLOCK	PAR	SUB
Acquired From:	OLD: 1408		106	K
Acct. No.			069	Call No
	NEW: 1414			


14-8		106K
Map	Block	Parcel

Date	Grantor (From)	Grantee (To)	D.B.	Pg.	Type	W.D. Cons
3/87	CHADWICK, STEVE G.	J. W. WITHEROW, LAVERDA	613 633	126 209	W Re Rec	5350
5/88	LAVERDA A & WITHEROW, J. W.	WITHEROW, JIMMY	713	80	QC	-0
7/31/96	WITHEROW, JIMMY W.	SHARON A. & KRECL, DAVID E.	3467	277	W/D	315.00
2/99	Krecl, Sharon Ann	Krecl, David Elliott	3514	023	PK	-0
10/24/02	KRECL, DAVID ELLIOT	PEGGY E. & KRECL, DAVID E.	5264	81	QC	-0

City	G.M.D.	L.D.	L.L.	Dimensions	Acres	Return	Deed	Plat	Comp.	Used
		14	149	19.46 AC 24.91 AC	19.46 AC					1406

Subdivision	Block	Lot	Plat Bk.	Page
XXX PARCEL 72 SPLIT BACK OUT PER OWNER & TAX ASSESSORS REQUEST SAME YEAR 6/2/04			32	175

Brief Legal Description ~~SEE 1988 W/N 745/299 SEEMS TO BE SELLING TWICE~~
~~XXX PARCEL 52 COMBINED PER THIS DEED DESCRIPTION, 10/8/96 XXX PARCEL 72 COMBINED PER OWNER & TAX ASSESSORS REQUEST, 2/1/04~~



Property Acquired From:	MAP	BLOCK	PAR	SUB
Acct. No.	OLD: 1408		106	F
	NEW: 1414		Photo	Call No
			070	

14-8		106F
Map	Block	Parcel

Date	Grantor (From)	Grantee (To)	D.B.	Pg.	Type	W.D. Cons
2/85	CHADWICK, STEVE G.	HEAD, STEVEN K.	441	40	W	18 ⁶⁰
2/22/00	HEAD, STEVEN K.	HEAD, SHIRLEY & JIMMY	4025	342	W/D	-0-

City	G.M.D.	L.D.	L.L.	Dimensions	Acreage			
		12	149		Return	Deed	Plat Comp.	Used
						9.26		9.26
Subdivision					Block	Lot	Plat Bk.	Page
							27	41
Brief Legal Description								

1111

1111


1111


Property Acquired From:	MAP OLD: 1408	BLOCK	PAR 106	SUB B
Acct. No.	NEW: 1414		Photo 071	Call No

14-8		106B
Map	Block	Parcel

Date	Grantor (From)	Grantee (To)	D.B.	Pg.	Type	W.D. Cons
2/85	CHADWICK, STEVE G.	GHORLEY, DELORSE ANN <i>TIM E.</i>	441	26	W	10 ⁰⁰
3-8-86	GHORLEY, DELORSE ANN <i>TIM &</i>	BYRD, DARLENE E. <i>JACK P.</i>	514	682	WD	15 ⁰⁰
6/16/00	BYRD, DARLENE E. <i>JACK P. &</i>	LUTZ, KAREN <i>JOHN R. &</i>	4188	65	WD	195 ⁰⁰

City	G.M.D.	L.D.	L.L.	Dimensions	Acreage			
					Return	Deed	Plat Comp.	Used
		14	149			5.13		5.13
Subdivision					Block	Lot	Plat Bk.	Page
							27	38
Brief Legal Description								





Property Acquired From: MAP BLOCK PAR SUB
 OLD: 1408 106 C
 Acct. No. NEW: 1414 072

14-8		106C
Map	Block	Parcel

Date	Grantor (From)	Grantee (To)	D.B.	Pg.	Type	W.D.Cons
2/85	CHADWICK, STEVE B	WHITE, CHARLES	441	29	W	13.70
2/11/97	WHITE, CHARLES	KRECI, DAVID	1227	17	WD	43.60
2/99	Krecl, Sharon	Krecl, David Elliott	3514	26	Q/C	-0-
12/22/03	KRECL, DAVID ELLIOTT	KRECL, DAVID ELLIOTT	4432	142	Q/C	0
<p><i>DELETE</i> <i>WITH 69</i> <i>TAX ASSESSORS</i> <i>THIS PARCEL</i> <i>OUT PER OWNER</i> <i>ASSESSORS</i> <i>SAME YEAR 2/04</i></p>						
City		G.M.D./A.D.	L.C.	Dimensions		Acreage
						Returned Deed
						Plat Comp.
						Used
						5.45
						5.45
Subdivision			Block	Lot	Plat Bk.	Page
					27	39
Brief Legal Description						

10

10


10

10

10

Property Acquired From:	MAP OLD: 1408	BLOCK	PAR 106	SUB H	14-8		106H
Acct. No.	NEW: 1414		Photo 073	Call No	Map	Block	Parcel

Date	Grantor (From)	Grantee (To)	D.B.	Pg.	Type	W.D.	Cons		
2/85	CARDWICK, STEVE G.	HARSHBARGER, MICHAEL J. & CAROLYN R.	J. 443	116	W	11	40		
2/91	HARSHBARGER, MICHAEL J. SR. & CAROLYN R.	" JOINT TENANTS "	958	175			-0-		
5/8/98	HARSHBARGER, MICHAEL J. SR.	HARSHBARGER CAROLYN R.	3119	343	W/D		-0-		
10/7/02	HARSHBARGER, CAROLYN R. & MICHAEL J. SR.	HARSHBARGER, MICHAEL J. SR.	5589	174	W/D		-0-		
10/7/02	HARSHBARGER, MICHAEL J. SR. & CAROLYN R.	HARSHBARGER, CAROLYN R.	5589	193	W/D		-0-		
City		G.M.D.	L.D.	L.L.	Dimensions	Acreage			
			14	149		Return	Deed	Plat Comp.	Used
							5.17		5.17
Subdivision					Block	Lot	Plat Bk.	Page	
							27	60	
Brief Legal Description							55	75	



Property	MAP	BLOCK	PAR	SUB	14-8		110A
Acquired From:	OLD: 1408		110	A	Map	Block	Parcel
Acct. No.	NEW: 1414		Photo	Call No			
				.074			

Date	Grantor (From)	Grantee (To)	D.B.	Pg.	Type	W.D. Cons
8/83	CHADWICK, DAVID G.	ROBERT STANLEY DOBSON, JUDY T.	362	520	W	120 ¹⁰ + ban
8/84	ROBERT STANLEY DOBSON, JUDY T.	JAMES B. GODFREY, SARAH B.	635 417	569 175	QC W	75 ⁸⁰ + ban

City	G.M.D.	L.D.	L.L.	Dimensions	Acreage 81.41 AC.				
		14	14.8		Return	Deed	Plat	Comp.	Used

Subdivision	Block	Lot	Plat	BK.	Page
			11		117
			22		160

Brief Legal Description

100

100

100

100

100

100

100

100

100

100

100

100

100

100

100

Name On Return:

Photo	Call No.

out 110

14-8		110A
Map	Block	Parcel

Name On Deed:


Property Address: **CANTON, JASPER RD.**

Property Acquired From:

Acquired By:	Deed Will	Approximate Date Acquired:	Recorded Yes No	D.B. Pg.	Size (Dim. or Ac.)
--------------	-----------	----------------------------	-----------------	----------	--------------------

Bounded By:	N.	S.	E.	W.
-------------	----	----	----	----

Date	Grantor (From)	Grantee (To)	D.B.	Pg.	Type	W.D. Cons.
72	CHADWICK, STEVE G.	CHADWICK, DAVID G.	128	230	N/P	—
9-19-75	" "	" "	186	212	W	52 ⁵⁰
8/83	CHADWICK, JIMMY E.	CHADWICK, DAVID G.	362	513	W	5" ^{a swap} in property
City		G.M.D.	L.D.	L.L.	Dimensions	Acreage
			14	148		Return Deed Plat Comp Used
						5.0 81.41 ✓
Subdivision			Block	Lot	Plat Book	Page
					11	117
Brief Legal Description:						



Name On Return:	MAP OLD: 1408	BLOCK	PAR 110	SUB B	14-8		110B
Name On Deed:	NEW: 1414		Photo 075	Call No.	Map	Block	Parcel


Property Address:	Property Acquired From:				
Acquired By:	Deed Will	Approximate Date Acquired:	Recorded Yes No	D.B. Pg.	Size: (Dim. or Ac.)
Bounded By:	N.	S.	E.	W.	


Date	Grantor (From)	Grantee (To)	D.B.	Pg.	Type	W.D.Cons.
11/24/75	CHADWICK, STEVE G.	Chadwick, Jimmy Edward	189 789	694	W	-
8/83	CHADWICK, DAVID G.	" " "	362	512	W	5 ⁰⁰ ^{a-2 map} _{in empty}

City	G.M.D.	L.D.	L.L.	Dimensions	Acreage				
		14	148 177	X 25.18 AC 27.19 AC	Return	Deed	Plat	Comp.	Used
									31.29

Subdivision	Block	Lot	Plat Book	Page
			11	

Brief Legal Description: ~~X~~ PARCEL 75C (2.01 AC) SPLIT OUT PER OWNER & TAX ASSESSORS
 REQUEST 3/7/03





Property
 Acquired From: 75
 Acct. No.

Photo Call No

14N14 75B
 Map Block Parcel

Date	Grantor (From)	Grantee (To)	D.B.	Pg.	Type	W.D. Cons
9/20/01	CHADWICK, Jimmy E.	CHADWICK, JOHN G.	4760	362	W/D	-0-

City	G.M.D.	L.D.	L.L.	Dimensions	Acreage				
					Return	Deed	Plat	Comp.	Used
		14	148			2.30			2.3

Subdivision	Block	Lot	Plat Bk.	Page
			67	54

Brief Legal Description



Property Acquired From: 75
Acct. No.

Photo	Call No
-------	---------

14N14		75C
Map	Block	Parcel

Date	Grantor (From)	Grantee (To)	D.B.	Pg.	Type	W.D. Cons
		CHADWICK, Jimmy EDWARD				

City	G.M.D.	L.D.	L.L.	Dimensions	Acreage				
					Return	Deed	Plat	Comp.	Used
		14	148				2.01		2.01
			177						

Subdivision	Block	Lot	Plat Bk.	Page

Brief Legal Description * THIS PARCEL SPLIT OUT PER OWNER & TAX ASSESSORS
 REQUEST. 3/7/03





Name On Chadwick,
Return: Canton, G.

MAP BLOCK
OLD: 1408

PAR SUB
110

14-8		110
Map	Block	Parcel

Name On Deed:

NEW: 1414

Photo No
076

Property Address:

Property Acquired From:

Acquired By: Deed Will

Approximate Date Acquired:

Recorded Yes No

D.B. Pg.

Size: (Dim. or Ac.)

Bounded By:

N.

S.

E.

W.

Date	Grantor (From)	Grantee (To)	D.B.	Pg.	Type	W.D. Cons.
10/3/47	Parks, W. L.	Chadwick Steve G	15	551	WD	3 ³⁰ / ₇₂₅
1/21/57	INMAN, FRANK M ESTE	" "	39	299	Ex.D	4 ⁴⁰ / ₇₂₅
8/6/60	Barnes, Verlin	" "	57	27	WD	

City	G.M.D.	L.D.	L.L.	Dimensions	Acreage 165.3 283.5				
out		14	148 177	83.6 AC 725	Return	Deed	Plat	Comp.	Used
					261				

Subdivision	149	81.6 AC.	Block	Lot	Plat Book	Page

Brief Legal Description: LL-148 LL-177



Name On Return:

Photo	Call No.

Map	Block	Parcel

Name On Deed:

Property Address:

Property Acquired From:

Acquired By:	Deed ___ Will ___	Approximate Date Acquired:	Recorded Yes ___ No ___	D.B. ___ Pg. ___	Size: (Dim. or Ac.)
--------------	-------------------	----------------------------	-------------------------	------------------	---------------------


Bounded By:	N.	S.	E.	W.
-------------	----	----	----	----


Date	Grantor (From)	Grantee (To)	D.B.	Pg.	Type	W.D. Cons.
3/4/58	Oline Warren D Feb.	Chadwick Steve G.	44	228	RD	⁷⁵ 268
5/15/69	Whiddon, L. R.	Chadwick, Grady	101	143	W.D.	^{JP} Pat

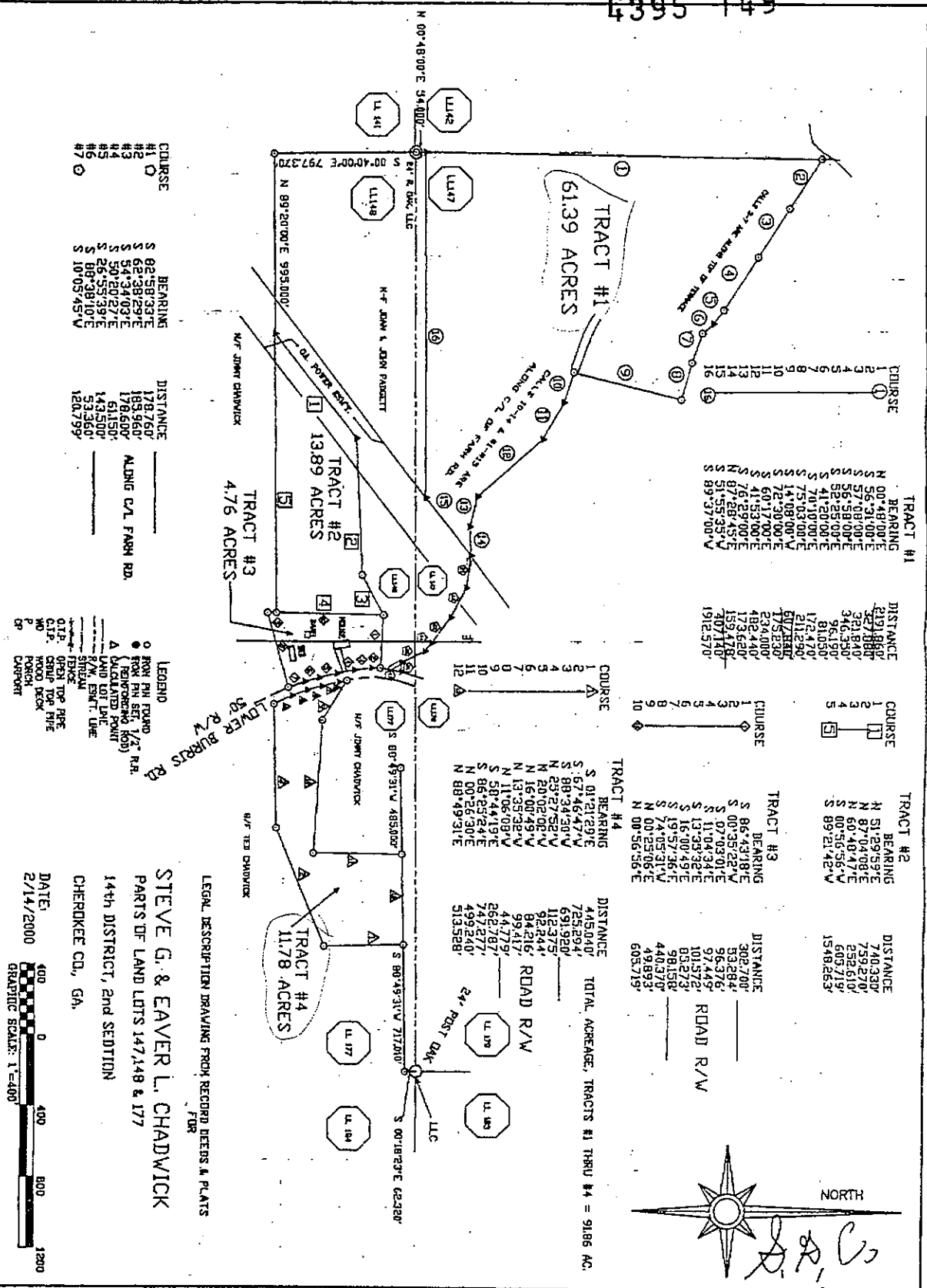
City	G.M.D.	L.D.	L.L.	Dimensions	Acreage				
					Return	Deed	Plat	Comp.	Used

Subdivision	Block	Lot	Plat Book	Page

Brief Legal Description:







COURSE	BEARING	DISTANCE
#1	S 02°58'33"E	178.760'
#2	S 62°38'29"E	183.960'
#3	S 54°34'03"E	178.600'
#4	S 50°20'27"E	61.150'
#5	S 26°55'39"E	143.500'
#6	S 08°38'10"E	53.360'
#7	S 10°05'45"E	120.799'

LEGEND

- FROM PIN FOUND
- FROM PIN SET, 1/2" R.F.
- △ REINFORCED ROD
- ▲ CALCULATED POINT
- LAND LOT LINE
- FENCE
- OPEN TOP PIPE
- CRIP TOP PIPE
- WOOD DECK
- PORCH
- DRAIN

DATE: 2/14/2000
 GRAPHIC SCALE: 1"=400'

LEGAL DESCRIPTION DRAWING FROM RECORD DEEDS & PLATS FOR

STEVE G. & EAVER L. CHADWICK
 PARTS OF LAND LOTS 147, 148 & 177
 14th DISTRICT, 2nd SECTION
 CHEROKEE CO., GA.

TRACT #1

COURSE	BEARING	DISTANCE
1	N 00°48'00"E	230.000'
2	S 56°31'00"E	361.840'
3	S 57°08'00"E	343.350'
4	S 52°58'00"E	96.190'
5	S 41°20'00"E	81.050'
6	S 70°10'00"E	172.470'
7	S 14°08'00"E	211.290'
8	S 75°03'00"E	60.1700'E
9	S 60°17'00"E	41.3300'E
10	S 42°00'00"E	140.000'E
11	S 14°08'00"E	14.0800'E
12	S 75°03'00"E	75.0300'E
13	S 70°10'00"E	70.1000'E
14	S 57°08'00"E	57.0800'E
15	S 56°31'00"E	56.3100'E
16	N 00°48'00"E	230.000'E

TRACT #2

COURSE	BEARING	DISTANCE
1	N 51°29'59"E	740.330'
2	N 87°04'08"E	759.270'
3	N 60°48'47"E	292.610'
4	S 00°56'56"E	603.719'
5	S 89°21'42"W	1348.863'


TRACT #3

COURSE	BEARING	DISTANCE
1	S 86°43'08"E	302.700'
2	S 00°55'52"E	86.430'
3	S 11°02'34"E	32.676'
4	S 13°39'32"E	89.176'
5	S 16°00'49"E	101.572'
6	S 19°57'36"E	82.375'
7	S 74°05'31"E	98.158'
8	N 00°25'06"E	448.370'
9	N 00°56'56"E	488.933'
10	N 00°56'56"E	603.719'

TRACT #4


COURSE	BEARING	DISTANCE
1	S 01°21'29"E	445.040'
2	S 67°46'47"W	725.894'
3	S 88°34'30"W	691.920'
4	N 23°27'52"E	112.375'
5	N 20°02'02"E	92.344'
6	N 16°00'49"W	84.216'
7	N 13°35'32"E	99.417'
8	N 11°06'08"W	44.779'
9	S 58°44'19"E	662.787'
10	S 86°25'24"E	742.877'
11	N 00°26'30"E	499.240'
12	N 88°49'31"E	513.528'

TOTAL ACRES, TRACTS #1 THRU #4 = 91.86 AC.



Rec'd 27-2000

E.L.C.




Property Acquired From:	MAP OLD: 1408	BLOCK	PAR 110	SUB F	14-8	110F
Acct. No.	NEW: 1414		Photo 077	Call No.	Map	Block Parcel

Date	Grantor (From)	Grantee (To)	D.B.	Pg.	Type	W.D.Cons
1/87	CHADWICK, STEVE G.	CHADWICK, JOAN D.	593	506	W	-0-
	FOR 93 TAX, DELETE & COMBINE WITH 110D PER OWNERS REQUEST & PER CONSERVATION USE. 2-24-93					
3/24/93	CHADWICK, JOAN D.	PADGETT, JOAN D.	1423	156	QC	-0-

City	G.M.D.	L.D.	L.L.	Dimensions	Acreage				
		14	147 148		Return	Deed	Plat	Comp.	Used
						10.08			10.08
Subdivision					Block	Lot	Plat Bk.	Page	

Brief Legal Description



Name On Return:	MAP BLOCK	PAR SUB		
	OLD: 1408	110	D	14-8
Name On Deed:	NEW: 1414	Photo	Call No	110 D
		078		Map Block Parcel

Property Address:	Property Acquired From:
-------------------	-------------------------


Acquired By:	Deed Will	Approximate Date Acquired:	Recorded Yes No	D.B. Pg.	Size: (Dim. or Ac.)
--------------	-----------	----------------------------	-----------------	----------	---------------------

Bounded By:	N.	S.	E.	W.
-------------	----	----	----	----

Date	Grantor (From)	Grantee (To)	D.B.	Pg.	Type	W.D. Cons.
7/81	CHADWICK, STEVE G.	CHADWICK, JOAN D.	307	438	W	-0-
3/24/93	CHADWICK, JOAN D.	PADGETT, JOAN D.	1423	156	OC	-0-

City	G.M.D.	L.D.	L.L.	Dimensions	30.08 AC	Acreage 46.09 AC			
		14	147 148 177		Return	Deed	Plat	Comp.	Used
			178				1001		10.07
Subdivision					Block	Lot	Plat Book	Page	
							19	33	

Brief Legal Description: ~~X~~ FOR 93 TAX PARCELS 110F, 110H, 110J COMBINED PER OWNERS
 REQUEST & DUE TO CONSERVATION USE 2-25-93




Property Acquired From:	MAP	BLOCK	PAR	SUB	14-8		29A
Acct. No.	OLD: 1408		029	A	Map	Block	Parcel
	NEW: 1414		079	Call No			

Date	Grantor (From)	Grantee (To)	D.B.	Pg.	Type	W.D.Cons
2/87	WEAVER, VERNIE	GREENE, TERRY L.	605	313	W	6 ³⁰
10-87	GREENE, TERRY L. ^{1/2 INT.}	GREEN, SHEILA A. ^{1/2 INT.}	669	132	W	-0-

City	G.M.D.	L.D.	L.L.	Dimensions	Acreage				
		14	174 175		Return	Deed	Plat	Comp.	Used
						2.226			2.23

Subdivision	Block	Lot	Plat Bk.	Page
			32	131

Brief Legal Description



Name On Return:	MAP	BLOCK	PAR	SUB
	OLD: 1408		028	1 B
Name On Deed:	NEW: 1414		080	

14-8		288
Map	Block	Parcel

Property Address:	Property Acquired From:
-------------------	-------------------------

Acquired By:	Deed Will: <input type="checkbox"/> <input type="checkbox"/>	Approximate Date Acquired:	Recorded Yes <input type="checkbox"/> No <input type="checkbox"/>	D.B. Pg.:	Size: (Dim. or Ac.)
--------------	--	----------------------------	---	-----------	---------------------

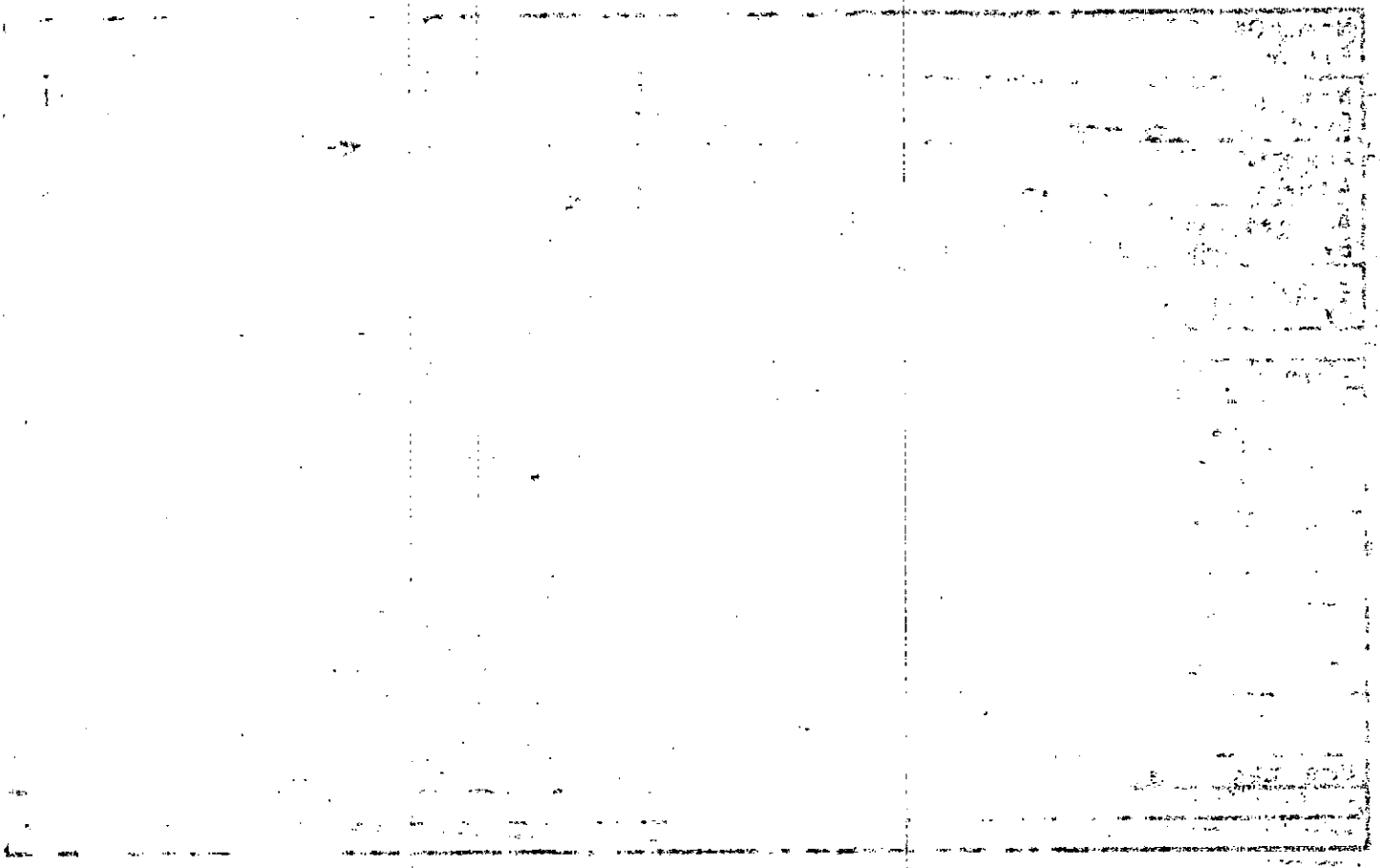
Bounded By:	N.	S.	E.	W.
-------------	----	----	----	----

Date	Grantor (From)	Grantee (To)	D.B.	Pg.	Type	W.D. Cons.
9/82	WORLEY, Mrs GLADYS G.	HOLLOWAY, HUEY & JACKSON, CHARLES	229	722	W	65 ⁰⁰
1-21-86	Holloway, Huey & Jackson, Charles	Gable, John E. & Dianne M.	508	7	W/D	16 ⁰⁰
4/25/94	LATHEM, WILLIAM SCOTT	" " " " "	1813	354	W/D	FOR. BAC 2.80

City	G.M.D.	L.D.	L.L.	Dimensions	5.57AC ± Acreage 5765				
		14	175	6.37AC ±	Return	Deed	Plat	Comp.	Used
						38.851			38.85

Subdivision	Block	Lot	Plat Book	Page

Brief Legal Description:



Property Acquired From: 14-E	MAP BLOCK PAR SUB OLD: 1408 028 F
Acct. No.	NEW: 1414 Photo 081 Call No

14-8		28F
Map	Block	Parcel


Date	Grantor (From)	Grantee (To)	D.B.	Pg.	Type	W.D. Cons
1-21-86	Jackson, Charles Holloway, Huey	& Wilson, Nellie O. William A.	508	13	W.O.	2 Lots 16.00

City	G.M.D.	L.D.	L.L.	Dimensions	Acres	4.78 AC+		
		14	175		Return	Deed	Plat	Comp. Used
							SAC	

Subdivision	Block	Lot	Plat Bk.	Page
			28	177

Brief Legal Description

Revised Plat in office




Property Acquired From: 14-8 MAP OLD: 1408 BLOCK. PAR SUB. 028 E
 Acct. No. NEW: 1414 082

14-8		28E
Map	Block	Parcel

Date	Grantor (From)	Grantee (To)	D.B.	Pg.	Type	W.D. Cons
1-6-86	Saetson, Charles Holloway, Huey	Newberry, Danny	503	87	WN	351 ²²
2/18/03	NEWBERRY, DANNY	BAGWELL, STEPHEN H.	6579	432	WD	185 ²²

City	G.M.D.	L.D.	L.L.	Dimensions	Acreage	Return	Deed	Plat	Comp.	Used
		14	175	X 11 AC 10-02 AC	11 AC					
				10-02 AC C X 11 AC						

Brief Legal Description: ~~PARCEL B2A COMBINED PER OWNER & TAX ASSESSORS~~
 REQUEST 2/7/06 ~~X~~ PARCEL B2A COMBINED PER OWNER & TAX ASSESSORS
 REQUEST 3/22/06




Property Acquired From:
Acct. No.

Photo	Call No
-------	---------

14N14		B2A
Map	Block	Parcel

Date	Grantor (From)	Grantee (To)	D.B.	Pg.	Type	W.D. Cons
12/28/05	BAGWELL CONSTRUCTION COMPANY, INC	BAGWELL, STEPHEN H	8635	414	DC	-0-
<p><i>DELETE & COMBINE WITH B2 PER OWNER'S REQUEST. 3/22/06</i></p>						
City	G.M.D.	L.D.	L.L.	Dimensions	Acreage	
		14	175		Return	Deed
						4.981
	Subdivision	Block	Lot	Plat Bk.	Page	Used
						4.981
Brief Legal Description						



Property Acquired From: **82**
 Acct. No.

Photo Call No

14N14 **82A**
 Map Block Parcel

Date	Grantor (From)	Grantee (To)	D.B.	Pg.	Type	W.D. Cons			
1/31/05	BAGWELL, STEPHEN H.	BAGWELL CONSTRUCTION COMPANY, INC	7676	280	USD	85. ⁰⁰			
<p><i>DELETE 82 WITH TAX</i></p> <p><i>8/1/06 RECREATED parcel 8210106 8202</i></p> <p><i>8/1/06 RECREATED parcel 8210106 8202</i></p> <p><i>8/1/06 RECREATED parcel 8210106 8202</i></p>									
City	G.M.D.	L.D.	L.L.	Dimensions	Acreage				
		14	175		Return	Deed	Plat	Comp.	Used
						4.98 [±]			4.98 [±]
Subdivision					Block	Lot	Plat	Bk.	Page
Brief Legal Description									




Property	MAP	BLOCK	PAR	SUB
Acquired From: 280 OLD: 1408			028	D
Acct. No.	NEW: 1414		Photo	Call No
			083	

14-8		280
Map	Block	Parcel

Date	Grantor (From)	Grantee (To)	D.B.	Pg.	Type	W.D. Cons
1/85	HOLLAND, HUEY JACKSON, CHARLES	RATCLIFF, THOMAS	440	242	W	12 ^{2c}
4/23/04	RATCLIFF, THOMAS	CHEROKEE COUNTY	7038	421	WD	0
<p><i>DELIVERED TO THE PARCEL W/ 2004 DEED FOR 1038/1421 AS ONE DESCRIBED 9/13/04</i></p>						

City	M.D.	P.D.	L.L.	Dimensions	Acreage			
					Return	Deed	Plat Comp.	Used
		14	175		5.08			5.08
Subdivision					Block	Lot	Plat Bk.	Page
							27	35
Brief Legal Description								



Property Acquired From: <u>282</u>	MAP OLD: 1408	BLOCK	PAR 028 Photo	SUB C Call No	14-8		28C
Acct. No.	NEW: 1414		084		Map	Block	Parcel

Date	Grantor (From)	Grantee (To)	D.B.	Pg.	Type	W.D. Cons
10/83	HOLLOWAY, HUEY JACKSON, CHARLES	RATCLIFF, THOMAS	369	639	W	36 ⁰⁰
4/23/04	RATCLIFF, THOMAS	CHEROKEE COUNTY	7038	421	WD	0

City	G.M.D.	L.D.	L.L.	Dimensions	Acreage * 17.27A				
		14	175		Return	Deed	Plat	Comp.	Used
						12.26			12.20
Subdivision					Block	Lot	Plat Bk.	Page	
Brief Legal Description * PARCEL 83 COMBINED PER 2004 DEED 7038/421 COVERED									
AS ONE DESCRIPTION 8-3-04									

ST
T

Name On Return: Little, Au Canton, G	MAP BLOCK OLD: 14-8	PAR SUB 18	14-8		8
Name On Deed:	NEW: 14-14	085	Map	Block	Parcel


Property Address:	Property Acquired From:			
Acquired By: Deed Will	Approximate Date Acquired:	Recorded Yes No	D.B. Pg.	Size: (Dim. or Ac.)
Bounded By: N.	S.	E.	W.	

Date	Grantor (From)	Grantee (To)	D.B.	Pg.	Type	W.D. Cons.
2/2/57	Worley, Taylor	LITTLE, ^{NORTH & JO} AUSTIN	36	80	WD	
		Little, Martha Jo	Per	88	Tax Return	

City out in	G.M.D.	L.D.	L.L.	Dimensions	31.4 AC.	Acreage 35.72 AC.			
		14	175	35.72 AC.	Return	Deed	Plat	Comp.	Used
					10	43		49	405-5

Subdivision	Block	Lot	Plat Book	Page

Brief Legal Description: NORTH & SOUTH ON WORLEY RD.
 6/27/94 Parcel 85A Combined back plus H/1acs
 B.O.A. office. See deed 2106/142



Property Acquired From:
Acet. No. 85

Photo Call No

14-14 85A
Map Block Parcel

Date	Grantor (From)	Grantee (To)	P.B.	Pg	Type	W.D. Cons
2/19/94	LITTLE, MARTHA JO	STORM, MARTHA M. LITTLE	751	286	W/D	-0-
6/13/95	STORM, MARTHA M. LITTLE	LITTLE, MARTHA M.	2106	142	W/D	-0-
<p>6/21/94 Deleted & Combined back to 85 (new #)</p> <p>deducted by 2106/142</p>						

City	G.M.D.	L.D.	L.L.	Dimensions	Acreage				
		14	175		Return	Deed	Plat	Comp.	Used
						4.32			4.32

Subdivision	Block	Lot	Plat Bk.	Page
			46	104

Brief Legal Description

Name On Ratcliff Return: Fairmount	MAP BLOCK OLD: 1408	PAR SUB 019
Name On Deed:	NEW: 1414	086

14-8		19
Map	Block	Parcel

Property Address:		Property Acquired From:			
Acquired By:	Deed Will	Approximate Date Acquired:	Recorded Yes No	D.B. Pg.	Size: (Dim. or Ac.)
Bounded By:	N.	S.	E.	W.	

Date	Grantor (From)	Grantee (To)	D.B.	Pg.	Type	W.D. Cons.
	JOHNSTON, JAMES A.	RATCLIFF, W. M.	65	695	WP	
8-10-73	RATCLIFF, W. M.	BENNETT, SAMMY EUGENE	147	121	W	15°
	Better description on Deed		36-64			
City	G.M.D.	L.D.	L.L.	Dimensions		Acreage
out		14	17.5	240 x 660'		1 AC ±
Subdivision			Block	Lot	Plat Book	Page
Brief Legal Description:			NORTH ON KEITHBURG RD. HL			



Name On ~~Harbo~~ MAP BLOCK PAR SUB
 Return: Canton, OLD: 1408 020
 Name On Deed: BENNETT NEW: 1414 087

14-8		20
Map	Block	Parcel

Property Address: Worley Road Property Acquired From:
 Acquired Deed Will Approximate Date Acquired: Recorded Yes No D.B. Pg. Size: (Dim. or Ac.)
 Bounded By: N. S. E. W.

Date	Grantor (From)	Grantee (To)	D.B.	Pg.	Type	W.D. Cons.
3/17/66	Harbo	Harbo Camps Rd	82	217	W/D	
7-23-71	HUGHES, JAMES H.	Bennett, Sammy Eugene	115	117	W/D	18 ⁰⁰ FEET

City out	G.M.D.	L.D.	L.L.	Dimensions	355A Acreage	Return	Deed	Plat	Comp.	Used
		14	175	2.35 AC ± 152' x 650'	355A 35 AC ±					
				Subdivision	18.24 AC	Block	Lot	Plat Book	Page	
					1.86 AC ±					
					4.69 AC					

Brief Legal Description: NORTH side Worley Rd, #1/2 PARCEL 14-8-19
COMBINED PER OWNER & B.O.A. OFFICE REQUEST. 9/7/93
PARCEL 14-8 COMBINED
PARCEL 87A (2 AC) SPLIT OUT PER OWNER & TAX ASSESSORS REQUEST. 4/2/03
PARCEL 87A

COMBINED PER OWNER & TAX ASSESSORS REQUEST. 2/27/08




Property Acquired From: 87
Acct. No.

Photo	Call No
-------	---------

14N14		87A
Map	Block	Parcel

Date	Grantor (From)	W/ Grantee (To)	D.B.	Pg.	Type	W.D. Cons
		BENNETT, SAMMY EUGENE				
COMBINE						
PER OWNER REQUEST						
2/27/03						
DELETE 87						
WITH TAX ASSESSORS REQUEST						
City	M.D.	L.D.	L.L.	Dimensions	Acreage	
		14	186		Return	Deed
					Plat	Comp.
						2±
					Used	2±
Subdivision				Block	Lot	Plat Bk. Page
Brief Legal Description						
* THIS PARCEL SPLIT OUT PER OWNER & TAX ASSESSORS						
REQUEST 4/2/03						



Property Acquired From: **87**
 Acct. No.

Photo Call No


14N14 **87B**
 Map Block Parcel

Date	Grantor (From)	Grantee (To)	D.B.	Pg.	Type	W.D. Cons
11/9/07	BENNETT, SAM	WILSON, JOHN M.	9960	488	WD	1023.20
11/9/07	WILSON, JOHN M.	WILSON, ^{JULIE} JOHN M. &	9972	410	WD	-0-

City	G.M.D.	L.D.	L.L.	Dimensions	Acreage				
					Return	Deed	Plat	Comp.	Used
		14	185	186 X 15.64 AC		110.56			110.56

Subdivision	Block	Lot	Plat Bk.	Page

Brief Legal Description: *** PARCEL 87C (.92 AC) SPLIT OUT PER OWNER & TAX**
 ASSESSORS REQUEST. 4/3/08




Property Acquired From: 14-8-1	MAP OLD: 1408	BLOCK	PAR 018	SUB A	14-8		18A
Acct. No.	NEW: 1414		Photo 088	Call No	Map	Block	Parcel

Date	Grantor (From)	Grantee (To)	D.B.	Pg.	Type	W.D. Cons
5/88	LITTLE, MARTHA JO	LITTLE, DANIEL A.	709	322	W	-0-
4/10/98	LITTLE, DANIEL A.	LITTLE, DANIEL A. & LORA	3083	251	W/D	-0-
8/27/99	LITTLE, LORA	LITTLE, DANIEL A.	3823	183	W/D	-0-
8/27/99	LITTLE, DANIEL A.	LITTLE, DANIEL A. & LORA	3823	192	W/D	-0-
1/26/01	LITTLE, DANIEL A. & LORA	LITTLE, DANIEL A.	4494	298	W/D	-0-

City	G.M.D.	L.D.	L.L.	Dimensions	Acreage				
		14	175		Return	Deed	Plat	Comp.	Used
								4.28	42.8

Subdivision	Block	Lot	Plat Bk.	Page
			35	77

Brief Legal Description



Name On Return:	MAP OLD: 1408	BLOCK	PAR 017	SUB	14-8		17
Name On Deed:	NEW: 1414		089		Map	Block	Parcel

Property Address:	Property Acquired From:
-------------------	-------------------------

Acquired By:	Deed <input type="checkbox"/> Will <input type="checkbox"/>	Approximate Date Acquired:	Recorded Yes <input checked="" type="checkbox"/> No <input type="checkbox"/>	D.B. ^W	Pg.	Size: (Dim. or Ac.)
--------------	---	----------------------------	--	-------------------	-----	---------------------


Bounded By:	N.	S.	E.	W.
-------------	----	----	----	----

Date	Grantor (From)	Grantee (To)	D.B.	Pg.	Type	W.D.Cons.
2/80	BALDWIN, H. B.	BALDWIN, ESSE B.	288	720	Lease & Plat	-0-
11/12/99	BALDWIN, ESSE B.	BALDWIN, JEWELL CLYDE	3895	311e	W/D	-0-

City	G.M.D.	D.D.	LL	Dimensions	Acreage				
				4.42 Ac	Return	Deed	Plat	Comp.	Used
				10.109 AC					

Subdivision	Block	Lot	Plat Book	Page
D W / 1A				

Brief Legal Description: See notes on 1980 Lease & Plat 288/722 Couldn't tell if it covers all this tract. Map & P.R. E. doesn't match. See acreage. SAME GOES FOR 1999 DEED 3895-311e * ADJUSTED ACREAGE PER PLAT. 11/2/02



Name On Return: *CANTON, GA.*

2-127 42
 Photo Call No.

14-8 *17*
 Map Block Parcel

Name On Deed:

Property Address: *Harley Road*

Property Acquired From:

Acquired By: Deed Will Approximate Date Acquired: Recorded Yes No D.B. Pg. Size: (Dim. or Ac.)

Bounded By: N. S. E. W.

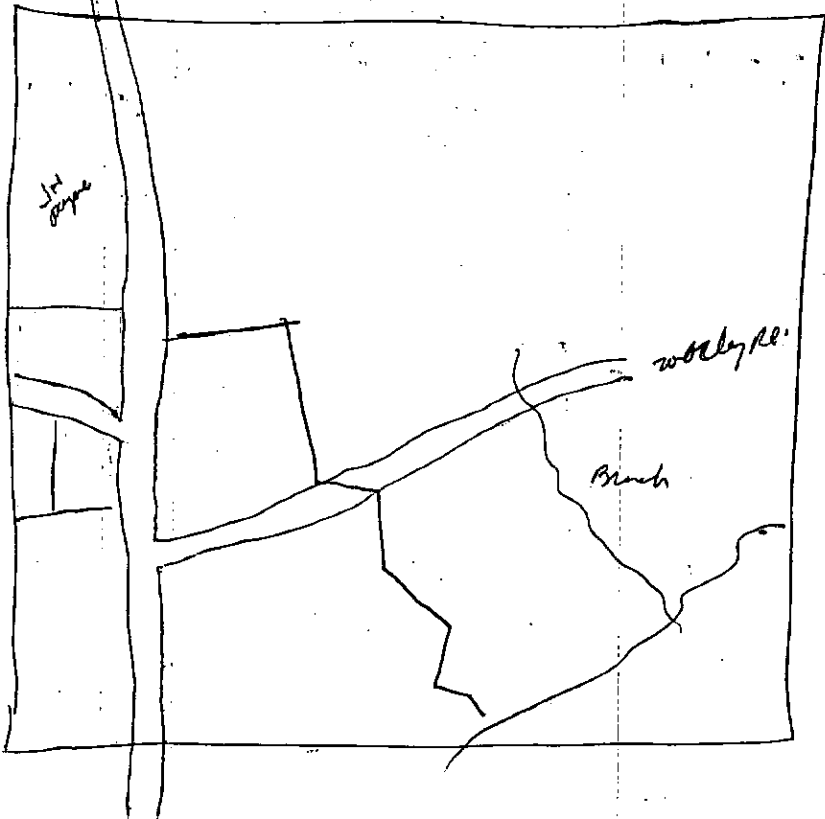
Date	Grantor (From)	Grantee (To)	D.B.	Pg.	Type	W.D.Cons.
		<i>Baldwin, H. B.</i>	<i>69</i>	<i>651</i>		
		<i>Can't locate Deed P. 127 Book 2 - Page 377</i>				

City	G.M.D.	L.D.	L.L.	Dimensions	Acreage				
					Return	Deed	Plat	Comp.	Used
		<i>174</i>	<i>175</i>		<i>28</i>			<i>30</i>	<i>28 AC'S</i>

Subdivision	Block	Lot	Plat Book	Page

Brief Legal Description: *NORTH + SOUTH ON HARLEY RD.*

Sharp
pl.



Lippin
pl.

W. C. L. pl.

Branch

Property Acquired From: 89
Acct. No.


Photo	Call No
-------	---------

14N14		89A
Map	Block	Parcel

Date	Grantor (From)	Grantee (To)	D.B.	Pg.	Type	W.D. Cons
10/4/02	BALDWIN, JEWELL CLYDE ESTATE	NORTON, GLENN	5573	472	W/D	120.00
12/31/06	NORTON, GLENN	NORTON, HAZEL ANNE	9300	103	QC	-0-
9/28/07	NORTON, HAZEL ANNE	SUSAN S. & RODNEY J. NORTON, HAZEL ANNE	9863	472	QC	-0-

City	G.M.D.	L.D.	L.L.	Dimensions	Acreage				
					Return	Deed	Plat	Comp.	Used
		14	175			6.27			
Subdivision					Block	Lot	Plat Bk.	Page	
						TRACT 3			

Brief Legal Description



22175


Name On Return: <i>Cantor</i>	MAP BLOCK PAR SUB OLD: 1408 015	14-8	15
Name On Deed:	NEW: 1414 090	Map	Block Parcel


Property Address:	Property Acquired From:				
Acquired By:	Deed Will	Approximate Date Acquired:	Recorded Yes No	D.B. Pg.	Size (Dim. or Ac.)
Bounded By:	N.	S.	E.	W.	

Date	Grantor (From)	Grantee (To)	D.B.	Pg.	Type	W.D. Cons.
6/16/67	Baldin, H. R.	Baldwin, Jewel (Clide)	91	119	WD	

City	G.M.D.	L.D.	L.L.	Dimensions	X 6 AC. = Acreage	Return	Deed	Plat	Comp.	Used
		114	175	XX 19.42 AC 153 X 379						3/10
Subdivision					7.28 AC	Block	Lot	Plat Book	Page	

Brief Legal Description: NORTH ON WORLD RD #1 L * PARCEL 14-8-116,
 COMBINED PER OWNERS REQUEST 1/15-93 * PARCEL 89 COMBINED PER OWNER
 TAX ASSESSORS REQUEST. 6/16/03





Name On Return: <i>CANT</i>	MAP OLD: 1408	BLOCK	PAR 016	SUB	14-8		16
Name On Deed:	NEW: 1414			091	Map	Block	Parcel

Property Address: *Shooley Road* Acquired From:


Acquired By: Deed / Will / Approximate Date Acquired: Recorded Yes No D.B. Pg. Size (Dim. or Ac.)


Bounded By: N. S. E. W.

Date	Grantor (From)	Grantee (To)	D.B.	Pg.	Type	W.D. Cons.
4/17/63	<i>Worley, Gladys G.</i>	<i>Baldwin, H.B.</i>	69	651	WD	605
2/80	<i>Baldwin, H.B.</i>	<i>Baldwin, Essie B.</i>	288	722	<i>Deed</i>	<i>Account - 0 -</i>
9/29/93	<i>Baldwin, Essie B.</i>	<i>Baldwin, Jewell Clyde</i>	1597	239	QC	- 0 -

City	G.M.D.	L.D.	H.L.	Dimensions	Acreage				
					Return	Deed	Plat	Comp.	Used
				175 x 300 x 450					
Subdivision					Block	Lot	Plat Book	Page	

Brief Legal Description: *Northside Worley Rd. Bldg/L*





44175

1440

Name On Return:

2-117	39
Photo	Call No.

14-8		28
Map	Block	Parcel

Name On Deed:

Property Address:

Property Acquired From:

Acquired By:	Deed <input type="checkbox"/> Will <input type="checkbox"/>	Approximate Date Acquired:	Recorded Yes <input type="checkbox"/> No <input type="checkbox"/>	D.B. <input type="checkbox"/> Pg. <input type="checkbox"/>	Size: (Dim. or Ac.)
--------------	---	----------------------------	---	--	---------------------

Bounded By:	N.	S.	E.	W.
-------------	----	----	----	----


Date	Grantor (From)	Grantee (To)	D.B.	Pg.	Type	W.D. Cons.
	Worley, Taylor	Worley, Gladys G.				

Can't locate Deed must be (by will)?

City	G.M.D.	L.D.	L.L.	Dimensions	Acreage ^{3 ac}				
		14	175		Return	Deed	Plat	Comp.	Used
								45	45 acs

Subdivision	Block	Lot	Plat Book	Page
3 38.85 - 4.55				

Brief Legal Description: SOUTH ON BURRIS Rd. 44175 H/acs.





Name On Return:	MAP OLD: 1408	BLOCK	PAR 014	SUB	14-8		14
Name On Deed:	NEW: 1414		093		Map	Block	Parcel

Property Address:	Property Acquired From:
-------------------	-------------------------

Acquired By:	Deed Will	Approximate Date Acquired:	Recorded Yes No	D.B. Pg.	Size: (Dim. or Ac.)
--------------	-----------	----------------------------	-----------------	----------	---------------------


Bounded By:	N.	S.	E.	W.
-------------	----	----	----	----

Date	Grantor (From)	Grantee (To)	D.B.	Pg.	Type	W.D. Cons.
10/82	PETTIT, LYNDA DALE	PARDUE, MILTON L.				
	MANOUS, ANN	MANOUS, ANN	331	364	W	16 ²⁰ +
10/26/93	PARDUE, MILTON L.	PAYNE, KENNETH D.	1648	260	W/D	72.00
12/18/98	DOVER, HENRY B.	" "	3467	8	W/D	FOR .099 AC 1.60

City	G.M.D.	L.D.	L.L.	Dimensions	Acreage				
		14	175		Return	Deed	Plat	Comp.	Used

Subdivision	Block	Lot	Plat Book	Page
			13	27

Brief Legal Description:



Name On Return:

Photo	Call No.

14-8		14
Map	Block	Parcel

Name On Deed:

Property Address:

Property Acquired From:

Acquired By:	Deed Will	Approximate Date Acquired:	Recorded Yes No	D.B. Pg.	Size: (Dim. or Ac.)
--------------	-----------	----------------------------	-----------------	----------	---------------------

Bounded By:	N.	S.	E.	W.
-------------	----	----	----	----


Date	Grantor (From)	Grantee (To)	D.B.	Pg.	Type	W.D. Cons.
1972	SEILER, James Nicholas	JAMISON, Robt. A & MARY ^c	125	302	WO	2 ⁰⁰
1977	JAMISON, Robt et al	Chambers, Russell, Jr	217	794	W	30 ⁰⁰
1982	CHAMBERS, Russell Jr.	PETTIT, LYNDIA DAE	316	97	W	17 ²⁰ + sh

City	G.M.D.	L.D.	L.L.	Dimensions	Acreage				
					Return	Deed	Plat	Comp.	Used
		14	175	210 X 210					

Subdivision	Block	Lot	Plat Book	Page
			13	27

Brief Legal Description: E/S SHADTOP RD. 4/C

OVER



LL175

1410

Name On Return:

2-127 36

14-8 14

Name On Deed:

Photo Call No.

Map Block Parcel

Property Address:

Property Acquired From:

Acquired By: Deed Will Approximate Date Acquired: Recorded Yes No D.B. Pg. Size: (Dim. or Ac.)

Bounded By: N. S. E. W.


Date	Grantor (From)	Grantee (To)	D.B.	Pg.	Type	W.D.Cons.
5/3/65	Worley, Gladys G	Linscomb, Glenn	78	702	WD	
5/11/69	BROOKS, C. E	FRIBER, Lewis W.	101	156	WD	1900
8-31-71	FRIBER, Louise W	SEILER, James Nicholas	112	109	WD	21.50

City	G.M.D.	L.D.	L.L.	Dimensions	Acreage				
					Return	Deed	Plat	Comp.	Used
		14	175	210 X 210					

Subdivision	Block	Lot	Plat Book	Page

Brief Legal Description: East side SHARP TOP RD. H/C






LL 1751

Name On Return: <i>R-3 C</i>	MAP OLD: 1408	BLOCK	PAR 013	SUB
Name On Deed:	NEW: 1414		094	

14-8		13
Map	Block	Parcel

Property Address:			Property Acquired From:		
Acquired By:	Deed Will	Approximate Date Acquired:	Recorded Yes No	D.B. Pg.	Size (Dim. or Ac.)
Bounded By:	N.	S.	E.	W.	

Date	Grantor (From)	Grantee (To)	D.B.	Pg.	Type	W.D.Cons.			
8/4/60	MORLEY, Taylor	DOVER, HENRY	56	514					
1/29/60	Baldwin, BRIGHT	" " "	58	407					
5/4/99	DOVER, HENRY B.	TATUM, SUE JOHNNY M. E.	3641	1	W/D	129.00			
	City	G.M.D.	L.D.	L.L.	Dimensions	Acreage			
					2.472 AC X 5.62 AC	5.4 AC			
					Return	Deed	Plat	Comp.	Used
	Subdivision				2.37 AC	Block	Lot	Plat Book	Page
Brief Legal Description: <i>EXSTON SHERBOD. RD. H/L</i>									
<i>X ADJUSTED ACREAGE PER DEED 3641-1. 8/5/99</i>									



Property Acquired From: **94**
 Acct. No.

Photo Call No

14N14 **94A**
 Map Block Parcel

Date	Grantor (From)	Grantee (To)	D.B.	Pg.	Type	W.D. Cons
2/19/99	TATUM, ^{SUE} JOHNNY M. &	FAGAN, LEONARD E. & BERGER, RANDALL J. &	3740	194	W/D	87.50
11/22/02	FAGAN, REBECCA J.	FAGAN, LEONARD E.	5728	244	QC	-0-
11/22/02	FAGAN, LEONARD E. & BERGER, RANDALL J. &	^{KIMBERLY GRAHAM} GRIER, GREGORY S. &	5728	245	W/D	119.60

City	G.M.D.	L.D.	L.L.	Dimensions	Acreage			
					Return	Deed	Plat	Comp. Used
		14	175			1.50		1.50

Subdivision	Block	Lot	Plat Bk.	Page

Brief Legal Description



Property Acquired From: 94
Acct. No.

Photo	Call No
-------	---------

14N14	94B
Map	Block
	Parcel


RES. 2018

Date	Grantor (From)	Grantee (To)	D.B.	Pg.	Type	W.D. Cons
12/21/99	TATUM, JOHNNY M. ^{SUE}	SAMS, JOHN D. ^{VICKY}	3970	131	W/D	33.00

City	G.M.D.	L.D.	L.L.	Dimensions	Acreage				
		14	175		Return	Deed	Plat	Comp.	Used
							1.75		1.75

Subdivision	Block	Lot	Plat Bk.	Page
			61	99

Brief Legal Description



Property Acquired From:
Acct. No.

Photo	Call No
-------	---------


K/14		95
Map	Block	Parcel

Date	Grantor (From)	Grantee (To)	D.B.	Pg.	Type	W.D. Cons
2/3/06	Grigg, Karen	Grigg, Karen & Eric B.	8625	198	Q.C.	-0-

City	G.M.D.	L.D.	L.L.	Dimensions	Acreage	Return	Deed	Plat	Comp.	Used
		14	175		2.64 AC					

Subdivision	Block	Lot	Plat Bk.	Page

Brief Legal Description



Property Acquired From:
Acct. No.

Photo	Call No
-------	---------

14-14		95
Map	Block	Parcel

Date	Grantor (From)	Grantee (To)	D.B.	Pg.	Type	W.D. Cons
11/7/95	JACK & MARK BRICKER d/b/a B & B CONSTRUCTION	BILBREV, SANDRA LEE	2227	252	W/D	135.00
11/7/95	BILBREV, SANDRA LEE d/b/a B & B CONSTRUCTION	BRICKER, JACK & MARK	2411	222	QC	-0-
6/4/96	BRICKER, JACK & MARK MELISSA J.	BRICKER, JONATHAN MARK	2411	227	QC	-0-
11/21/00	BRICKER, JONATHAN MARK	GRIGG, KAREN ERIC B.	4384	426	WD	152.50
12/13/02	GRIGG, KAREN	GRIGG, KAREN	5771	496	QC	-0-
2/3/06	Grigg, Karen & Eric B.	Grigg, Karen	8025	180	QC	-0-
City		G.M.D.	L.D.	L.L.S.P	Dimensions	Acreage 2.64 AC.
			14	175		Return Deed Plat Comp. Used
Subdivision			Block	Lot	Plat Bk.	Page
Brief Legal Description						



LL17

Name On Return:

MAP OLD: 1408

BLOCK

PAR 076

SUB

14-8		76
Map	Block	Parcel

Name On Deed:

NEW: 1414

095


Property Address: *Sharp Top Rd.*

Property Acquired From:

Acquired By: Deed Will Approximate Date Acquired: Recorded Yes No D.B. Pg. Size (Dim. or Ac.)

Bounded By: N. S. E. W.

Date	Grantor (From)	Grantee (To)	D.B.	Pg.	Type	W.D. Cons.
5/5/64	DONOVAN, D.W.	EVANS, GRADY E.	73	273		
7/27/95	EVANS, GRADY E.	BRICKER JACK	2146	235	W/D	50.00
7/27/95	BRICKER, JACK	JACK & MARK BRICKER d/b/a B&B CONSTRUCTION	2146	244	W/D	26.40
	City	G.M.D.	L.D.	L.L.	Dimensions	2.64 AC Acreage
			14	175		7.77 AC
					Return	Deed
					9	
						9
						9 ACS
	Subdivision	Block	Lot	Plat Book	Page	
Brief Legal Description: <i>E 1/2 ST & West on Sharp Top Rd. H/ACS</i>						






Property Acquired From:
Acct. No. <u>95</u>

Photo	Call No
-------	---------

<u>14-14</u>		<u>95B</u>
Map	Block	Parcel

Date	Grantor (From)	Grantee (To)	D.B.	Pg.	Type	W.D. Cons
<u>7/27/95</u>	<u>BRICKER, JACK</u>	<u>BILBREY, SANDRA LEE</u>	<u>2503</u> <u>2146</u>	<u>242</u> <u>236</u>	<u>CORP</u> <u>W/D</u>	<u>40.00</u>
<u>12/11/01</u>	<u>BILBREY, SANDRA LEE</u>	<u>THE SANDRA LEE BILBREY- ABERNATHY REVOCABLE TRUST.</u>	<u>4974</u>	<u>341</u>	<u>W/D</u>	<u>-0-</u>
<u>12/16/05</u>	<u>^{3/4 Int.} ABERNATHY, SANDRA LEE B.</u>	<u>^{1/4 Int.} BILBREY, CHRISTINE L</u>	<u>8558</u>	<u>118</u>	<u>QC</u>	<u>-0-</u>
<u>6/6/07</u>	<u>ABERNATHY, SANDRA LEE B.</u>	<u>^{3/4 Int.} BILBREY, SANDRA LEE</u>	<u>9636</u>	<u>110</u>	<u>QC</u>	<u>-0-</u>
<u>9/11/07</u>	<u>BILBREY, CHRISTINE L.</u>	<u>BILBREY, SANDRA LEE</u>	<u>9907</u>	<u>106</u>	<u>EX'S DEED</u>	<u>-0-</u>

City	G.M.D.	L.D.	L.L.	Dimensions	Acreage				
					Return	Deed	Plat	Comp.	Used
		<u>14</u>	<u>175</u>			<u>4</u>			<u>4</u>
Subdivision					Block	Lot	Plat	Bk.	Page
Brief Legal Description									



Name On Return:	Payne, Ear Canton, Ga	MAP OLD: 1408	BLOCK	PAR 012	SUB
Name On Deed:		NEW: 1414		F. o' n 096	Call No

14-8		12
Map	Block	Parcel

Property Address:			Property Acquired From:		
Acquired By:	Deed Will	Approximate Date Acquired:	Recorded Yes No	D.B. Pg.	Size: (Dim. or Ac.)
Bounded By:	N.	S.	E.	W.	

Date	Grantor (From)	Grantee (To)			D.B.	Pg.	Type	W.D.	Cons.		
		PAYNE, EARL									
4/74	HOME SECURITY CORP.	PAYNE, EARLE DORRIS			914	278	W	4.	00		
6/21/02	^{ESTATE} PAYNE, DORRIS	PAYNE, EARLE DORRIS			535B	441	DEED	-0-			
	City	G.M.D.	L.D.	L.L.	Dimensions		Acreage				
	out		14th	175	200' x 250'		Return	Deed	Plat	Comp	Used
					1						
	Subdivision				Block	Lot	Plat Book	Page			
Brief Legal Description: EAST OF SHARPTON RD. #1											



Name On Return:	Payne, Da Canton, Ga	MAP OLD: 1408	BLOCK	PAR 011	SUB	14-8		//
Name On Deed:		NEW: 1414		Photo 097	Map No	Map	Block	Parcel

Property Address:	Property Acquired From:				
Acquired By:	Deed Will	Approximate Date Acquired:	Recorded Yes No	D.B. Pg.	Size: (Dim. or Ac.)
Bounded By:	N.	S.	E.	W.	

Date	Grantor (From)	Grantee (To)	D.B.	Pg.	Type	W.D.Cons.
12/1/62	KING, FREMON	PAYNE, DAVID	67	609	WD	440
1/22/01	PAYNE, DAVID	PAYNE, BARBARA A. & DAVID C.	4425	163	QC	-0-

City	G.M.D.	L.D.	L.L.	Dimensions	Acreage				
					Return	Deed	Plat	Comp.	Used
out		14		200 X 280	3				
Subdivision					Block	Lot	Plat Book	Page	

Brief Legal Description: EAST Side SHARP TOP Rd. H/L



Name On Return:	Barnes, Lan	MAP	BLOCK	PAR	SUB	14-8		10
	Car	OLD: 1408		010				
Name On Deed:		NEW: 1414		098	Coll No.	Map	Block	Parcel

Property Address:	Property Acquired From:				
Acquired By:	Deed Will	Approximate Date Acquired:	Recorded Yes No	D.B. Pg.	Size: (Dim. or Ac.)
Bounded By:	N.	S.	E.	W.	

Date	Grantor (From)	Grantee (To)	D.B.	Pg.	Type	W.D. Cons.
9/26/60	BARNES, TENNIE R	BARNES, LAMPS	74	577	WD	
			227	531		

City	G.M.D.	L.D.	L.L.	Dimensions	Acreage				
out		14		250' x 210'	Return	Deed	Plat	Comp.	Used
					1				
Subdivision					Block	Lot	Plat Book	Page	

Brief Legal Description: East side SHARPTON Rd. #11
 For 84 tax parcels 9/98 was combined per request

Change in postage to get someone in
best.

Name On Return: MAP BLOCK PAR SUB
 OLD: 1408 009 A

Name On Deed: *McPHERSON, E.* NEW: 1414 099

14-8		9A
Map	Block	Parcel

Property Address: *RT#3 CANTON GA.* Property Acquired From:

Acquired By: Deed Will Approximate Date Acquired: Recorded Yes No D.B. Pg. Size: (Dim. or Ac.)


Bounded By: N. S. E. W.

Date	Grantor (From)	Grantee (To)	D.B.	Pg.	Type	W.D.Cons.
8-10-71	<i>BARNES, MRS. HUEY</i>		115	397	<i>w/d</i>	-
2/76	<i>BARNES, Mrs. Huey</i>	<i>McPHERSON, JOHNNY</i> <i>BRENDA</i>	193	650	<i>w</i>	-

City	G.M.D.	L.D.	L.L.	Dimensions	Acreage					
		14	176	10.44 <i>14.01 AC</i>	10.44	<i>7.35</i>	<i>AC</i>			
					Return	Deed	Plat	Comp.	Used	

Subdivision	Block	Lot	Plat Book	Page

Brief Legal Description: ** PARCEL 99A COMAINED W/ THIS PARCEL BY ASSESSOR'S OFFICE IN 2000 DONE IN MAPPING. 11/27/01 ** PARCEL 100 COMBINED PER OWNER & TAX ASSESSORS REQUEST. 3/1/04*



Property Acquired From: 99
Acct. No.

Photo	Call No
-------	---------

14N14		99A
Map	Block	Parcel

Date	Grantor (From)	Grantee (To)	D.B.	Pg.	Type	W.D. Cons
6/18/89	McPHERSON, BRENDA L. & JOHNSON, JOHNNY E.	McPHERSON, BRENDA L. & JOHNSON, JOHNNY E.	3726	62	W/D	-0-

THIS DELETED AS TO THE OFFICE'S OFFICE MAPPING FOUND 11/27/01

City	G.M.D.	L.D.	L.L.	Dimensions	Acreage				
					Return	Deed	Plat	Comp.	Used
		14	176			3.09	3.09		3.09
Subdivision					Block	Lot	Plat Bk.	Page	
							44	154	

Brief Legal Description



Name On Return:	MAP BLOCK	PAR SUB	14-8		9C
	OLD: 1408	009 C	Map	Block	Parcel
Name On Deed:	NEW: 1414	Photo Call No.			
		100			

Property Address:	Property Acquired From:
-------------------	-------------------------

Acquired By:	Deed Will	Approximate Date Acquired:	Recorded Yes No	D.B. Pg.	Size: (Dim. or Ac.)
--------------	-----------	----------------------------	-----------------	----------	---------------------

Bounded By:	N.	SW	E.	W.
-------------	----	----	----	----


Date	Grantor (From)	Grantee (To)	D.B.	Pg.	Type	W.D. Cons.
2/76	BARNES, MARY W	PAGE, OTTIS & PEGGY	193	243	W	-
6/5/97	PAGE, OTTIS & PEGGY	PAGE, OTTIS & PEGGY	2734	94	W/D	-0-
4/13/01	PAGE, OTTIS & PEGGY	MCPHERSON, BRENDA & JOHNSON	4593	264	W/D	44.60

City	G.M.D.	L.D.	L.L.	Dimensions	Acreage				
					Return	Deed	Plat	Comp.	Used
				176 3.57 AC		8			8

Subdivision	Block	Lot	Plat Book	Page
			605	199

Brief Legal Description:

DELETED WITH 99
3/11/01
3/11/01



Property Acquired From: 100
Acct. No.

Photo	Call No

14N14		100A
Map	Block	Parcel

Date	Grantor (From)	Grantee (To)	D.B.	Pg.	Type	W.D. Cons
4/13/01	PAGE, OTIS & PEGGY	PUTNAM, JAMES D. PEGGY N. & J.	4589	120	W/D	-0-

City	G.M.D.	L.D.	L.L.	Dimensions	Acreage				
		14	176		Return	Deed	Plat	Comp.	Used
						3.50	3.50		3.5

Subdivision	Block	Lot	Plat Bk.	Page
			65	199

Brief Legal Description




Name On Return:	MAP — BLOCK — PAR — SUB OLD: 1408	008	C	14-8		BC
Name On Deed:	NEW: 1414	Photo 101	Call No.	Map	Block	Parcel

Property Address:	Rt. 3 Canton, GA			Property Acquired From:	
Acquired By:	Deed ___ Will ___	Approximate Date Acquired:	Recorded Yes ___ No ___	D.B. ___ Pg. ___	Size: (Dim. or Ac.)
Bounded By:	N.	S.	E.	W.	

Date	Grantor (From)	Grantee (To)	D.B.	Pg.	Type	W.D.Cons.
2-20-69	BARNES, Huey Mrs.	FENDLEY, HAROLD	105	226	WD	—

City	G.M.D.	L.D.	L.L.	Dimensions	Acreage 6.475 4				
		14	176		Return	Deed	Plat	Comp	Used
								13	13
Subdivision					Block	Lot	Plat Book	Page	

Brief Legal Description: 11 Acs




Property Acquired From: 14-2- OLD: 1408	MAP	BLOCK	PAR	SUB
Acct. No.	NEW: 1414		008	E
			Photo 102	Call No

14-8		8E
Map	Block	Parcel

Date	Grantor (From)	Grantee (To)	D.B.	Pg.	Type	W.D. Cons
8/89	FENDLEY, HAROLD W	FENDLEY, DORETTA	832 809	432 519	W W	-0- -0-
5/91	FENDLEY, DORETTA	BLANKENSHIP, SCOTT DORETTA &	1002	157	W	-0-
7/26/04	BLANKENSHIP, SCOTT DORETTA &	BLANKENSHIP, SCOTT DORETTA &	7276	1310	Q/C	0

City	G.M.D.	L.D.	L.L.	Dimensions	Acreage				
					Return	Deed	Plat	Comp.	Used
		14	17/10			2/3			
Subdivision					Block	Lot	Plat Bk.	Page	

Brief Legal Description: SEE deed 832-432 Conveys 1/2 Int From Patsy Fendley to DORETTA FENDLEY Don't show Patsy owning 1/2 Int



Property Acquired From: 14-8- AC	MAP	BLOCK	PAR	SUB	14-8		8F
Asst. No. 8C	OLD: 14-8		8	Full No	Map	Block	Parcel


NEW: 14-14 103

Date	Grantor (From)	Grantee (To)	D.B.	Pg.	Type	W.D. Cons
9/89	FENDLEY, HAROLD W.	FENDLEY, DARRELL A.	831 818	246 185	CORR W	0 -0-
8/6/94	FENDLEY, DARRELL A.	FENDLEY, DARRELL A. & WANDA	1900	182	W	-0-
3/22/96	FENDLEY, DARRELL A. & WANDA	FENDLEY, DARRELL ARTHUR & WANDA LORRAINE	2342	308	DC	-0-
8/15/03	FENDLEY, DARRELL ARTHUR & WANDA LORRAINE	FENDLEY, DARRELL A. & WANDA L	1A77	70	DC	0

City	G.M.D.	L.D.	L.L.	Dimensions	Acreage			
		14	176		Return	Deed	Plat	Comp. Used
						2.13		

Subdivision	Block	Lot	Plat Bk.	Page
			37	201


Brief Legal Description: *CORP DEED 831-246 NO GOOD B.A. ?



Property Acquired From: 8C	MAP OLD: 1408	BLOCK	PAR 008	SUB D	14-8	Map	Block	Parcel 8D
Acct. No.	NEW: 1414		Photo 104	Call No				

Date	Grantor (From)	Grantee (To)	D.B.	Pg.	Type	W.D. Cons
3/85	HAROLD & PATSY B. FENDLEY	E. DEWAYNE FENDLEY, KIM A.	447	308	W	-0-
9/3/93	KIM A. FENDLEY, E. DEWAYNE	KIM A. & JOINT TENANTS FENDLEY, E. DEWAYNE	1594	239	QC	-0-

City	G.M.D.	L.D.	L.L.	Dimensions	Acreage			
		14	176		Return	Deed	Plat Comp.	Used
						2.47		2.47
Subdivision					Block	Lot	Plat Bk.	Page
Brief Legal Description								



Property Acquired From:
Acct. No.

Photo	Call No
-------	---------


14-14		105
Map	Block	Parcel

Date	Grantor (From)	Grantee (To)	D.B.	Pg.	Type	W.D. Cons
		MARY ANN WEATHERBY, GEORGE L.				
3/26/98	MRS. PATSY B. FENDLEY, HAROLD	" " "	3054	240	W/D	FOR .52 AC -0-

City	G.M.D.	L.D.	L.L.	Dimensions	Acreage	Return	Deed	Plat Comp.	Used
		14	176	6.71 AC	4.49 AC				

Subdivision	Block	Lot	Plat Bk.	Page
			52	61


Brief Legal Description: ~~ADJUSTED~~ ADJUSTED ACREAGE PER PLAT 52-61 DIDN'T SHOW FENDLEY'S OWNING WHAT PLOT IS DESCRIBING (TRACT 2) * PARCEL 108 COMBINED PER OWNER & TAX ASSESSORS REQUEST. 2/25/02



Name On Return: <i>R-3</i>	MAP OLD: 1408	BLOCK <i>105</i>	PAR 008	SUB B	14-8		8B
Name On Deed:	NEW: 1414		Photo 105	Call No.	Map	Block	Parcel

Property Address:	Property Acquired From:			
Acquired By: Deed <input type="checkbox"/> Will <input type="checkbox"/>	Approximate Date Acquired:	Recorded Yes <input type="checkbox"/> No <input type="checkbox"/>	D.B. <input type="checkbox"/> Pg. <input type="checkbox"/>	Size: (Dim. or Ac.)
Bounded By: N. <input type="checkbox"/>	S. <input type="checkbox"/>	E. <input type="checkbox"/>	W. <input type="checkbox"/>	

Date	Grantor (From)	Grantee (To)	D.B.	Pg.	Type	W.D.Cons.
10-3-70	BARNES, Huey Mrs.	WEATHERBY, GEORGE L.	110	164	WD	⁵⁰ -RETT
2/76	" " "	" " "	193	242		-
3/20/98	MARY A. WEATHERBY, GEORGE L.	MARY ANN WEATHERBY, GEORGE L.	305D	130	WD	-0-
	City	G.M.D.	L.D.	L.L.	Dimensions	Acreage 4.15 AC. ±
			14	176		Return <input type="checkbox"/> Deed <input checked="" type="checkbox"/> Plat <input type="checkbox"/> Comp. <input checked="" type="checkbox"/> Used <input checked="" type="checkbox"/>
	Subdivision		Block	Lot	Plat Book	Page
Brief Legal Description: ADJUSTED ACREAGE PER 1998 DEED 3050-130 6/17/98						



Recorded 8-25-80

Name On Return:	MAP OLD: 1408	BLOCK	PAR 009	SUB D-	14-8		9D
Name On Deed:	NEW: 1414		106		Map	Block	Parcel

Property Address: _____ Property Acquired From: _____

Acquired By: _____ Deed Will: _____ Approximate Date Acquired: _____ Recorded Yes No: _____ D.B. Pg: _____ Size: (Dim. or Ac.) _____

Bounded By: N. _____ S. _____ E. _____ W. _____


Date	Grantor (From)	Grantee (To)	D.B.	Pg.	Type	W.D.Cons.
3/76	PARAS, MARY WEE	FERNANDEZ, NORMA	290	694	W	-0-
3/17/95	FERNANDEZ, NORMA	SUSIE WEATHERBY, GREG	2046	003	WD	6. ⁰⁰
12/21/02	WEATHERBY, GREG	SUZANNE MARIE WEATHERBY, GREGORY BEN	5762	18	OC	-0-

G.M.D.		L.D.		V.I.L.L.		Dimensions					Acreage				
Return	Deed	Plat	Comp.	Used											
	.5			.5±											

Subdivision	Block	Lot	Plat Book	Page

Brief Legal Description: _____

EL WITH OWNERS ASSESSOR'S MAP



Name On Return:	MAP BLOCK	PAR SUB	14-8		9E
	OLD: 1408	009 E	Map	Block	Parcel
Name On Deed:	NEW: 1414	Photo Call No			
		107			


Property Address:	Property Acquired From:				
Acquired By:	Deed Will	Approximate Date Acquired:	Recorded Yes No	D.B. Pg.	Size (Dim. or Ac.)
Bounded By:	N.	S.	E.	W.	

Date	Grantor (From)	Grantee (To)	D.B.	Pg.	Type	W.D. Cons.
9/81	BARNES, TENNIE B.	BARNES, LAMAR & PAGE, PEGGY	298	890	W	-0-
3/99	Barnes, Lamar, Page, Peggy	Suzanne Marie Weatherby, Gregory Ben	310	882	Corrective	-
			3576	68	W/D	19.80 1/4

City	G.M.D.	L.D.	L.L.	Dimensions	Acreage				
					Return	Deed	Plat	Comp.	Used
		14	176	*1.16 Ac			066		2

Subdivision	Block	Lot	Plat Book	Page
			19.	94

Brief Legal Description: ~~X~~ PARCEL 1016 COMBINED PER OWNER & TAX ASSESSORS REQUEST. 4/18/03




Property Acquired From:
Acc ^o N ^o .

Photo	Call No
-------	---------

14-14		108
Map	Block	Parcel

Date	Grantor (From)	Grantee (To)	D.B.	Pg.	Type	W.D. Cons	
4/5/97	PAGE, OTTIS F. ^{PEGGY B.}	PAGE, OTTIS F. ^{B. E.}	2734	93	WD	-0-	
4/3/01	PAGE, OTTIS F. ^{PEGGY B.}	WEATHERBY, GEORGE L. ^{MARY ANN}	4532	168	WD	32 ⁰⁰	
<p><i>DELETED & COMBINE WITH 105 PER OWNER'S REQUEST 2/25/02</i></p>							
City		G.M.D.	L.D.	L.L.	Dimensions	Acreage 2.3 AC ±	
			14	176		Return Deed Plat Comp. Used	
Subdivision					Block	Lot	Plat Bk. Page
Brief Legal Description							



Name On Return: *Canta*

MAP BLOCK PAR SUB
 OLD: 1408 008 A
 NEW: 1414 108

14-8		8A
Map	Block	Parcel

Name On Deed:

Property Address: _____ Property Acquired From: _____


Acquired By: _____ Deed Will _____ Approximate Date Acquired: _____ Recorded Yes _____ No _____ D.B. _____ Pg. _____ Size: (Dim. or Ac.) _____

Bounded By: N. _____ S. _____ E. _____ W. _____

Date	Grantor (From)	Grantee (To)	D.B.	Pg.	Type	W.D. Cons.
12-12-69	<i>BARNES, Huey Mrs.</i>	<i>PAGE, OTTIS</i>	106	684	WD	
12/20/75	<i>PAGE, OTTIS</i>	<i>BARNES, Mrs. Huey</i>	193	244	W	—
2/76	<i>BARNES, Mrs. HUEY</i>	<i>PAGE, OTTIS & PEGGY</i>	193	240	W	—

City	G.M.D.	L.D.	L.L.	Dimensions	Acreage				
					Return	Deed	Plat	Comp.	Used
		14	176			2.10		2.15	2.10
Subdivision					Block	Lot	Plat Book	Page	

Brief Legal Description:



Name On Return: Fendley, Harold Canton, Ga.	MAP OLD: 1408	BLOCK	PAR 008	SUB	14-8		8
Name On Deed:	NEW: 1414		109		Map	Block	Parcel

Property Address:	Property Acquired From:			
Acquired By: Deed _____ Will _____	Approximate Date Acquired:	Recorded Yes _____ No _____	D.B. _____ Pg. _____	Size: (Dim. or Ac.)
Bounded By: N.	S.	E.	W.	

Date	Grantor (From)	Grantee (To)	D.B.	Pg.	Type	W.D. Cons.
6/4/65	BARNES Huey MRS	Fendley, Harold & Patsy	79	329	WD	
2-20-69	"	"	105	226	WD	-

City	G.M.D.	L.D.	L.L.	Dimensions	Acreage				
out		14	176	142 x 537	Return	Deed	Plat	Comp.	Used
					3				

Subdivision	Block	Lot	Plat Book	Page

Brief Legal Description: EAST Side SHARP Top Rd H/L




Name On Return:	MAP OLD: 1408	BLOCK	PAR 007	SUB A	14-8	7A	
Name On Deed:	NEW: 1414		Photo 110	Ccit No.			Map

Property Address:	Property Acquired From:				
Acquired By:	Deed Will	Approximate Date Acquired:	Recorded Yes No	D.B. Pg.	Size: (Dim. or Ac.)
Bounded By:	N.	S.	E.	W.	

Date	Grantor (From)	Grantee (To)	D.B.	Pg.	Type	W.D. Cons.
79	HALES, JERVINS WARREN	HALES, BOBBY & BRENDA D.	932	482	chd	00
	BRENDA D.	BRENDA D.	258	117	W	8
3/28/01	HALES, BOBBY & BRENDA D.	HALES, BOBBY W. & BRENDA D.	4544	279	W/D	0-

City	G.M.D.	L.D.	L.L.	Dimensions	Acreage				
Subdivision	Block	Lot	Plat Book	Page	Return	Deed	Plat	Comp.	Used
		14	176					2	2
								15	74

Brief Legal Description:



Name On Return:	Hales, J Canton.	MAP --- BLOCK --- PAR --- SUB OLD: 1408	007	14-8		7
Name On Deed:		NEW: 1414	111	Map	Block	Parcel

Property Address:	Property Acquired From:				
Acquired By:	Deed ___ Will ___	Approximate Date Acquired:	Recorded Yes ___ No ___	D.B. ___ Pg. ___	Size: (Dim. or Ac.)
Bounded By:	N.	S.	E.	W.	

Date	Grantor (From)	Grantee (To)	D.B.	Pg.	Type	W.D. Cons.
10/20/56	BARNES, Huey	Hales, J.W.	38	362	ND	55
2/28/05	^{ESTATE} HALES, J.W.	HALES, SARAH VIOLA	7743	165	EX'S DEED	-0-

City	G.M.D.	L.D.	L.L.	Dimensions	Acreage 20 AC				
out		14	176	15.43 AC 17.94 AC ±	Return	Deed	Plat	Comp.	Used
				Subdivision	21			2.7 AC	2 1/4 AC
					Block	Lot	Plat Book	Page	
				8.32 AC ±					

Brief Legal Description: E & S T side SHARP TOP R Hales

By Aspen East side Sharp Top Rd
Running due East 2209' to orig line
North on orig line 387' + at certain bench
north west direction following Branch
due west 740' at Sharp Top Rd
South along Rd 752' + 30 acres

DUPLICATE

Property Acquired From:	
Acct. No.	

Photo	Call No

14N14		11A	
Map	Block	Parcel	

Date	Grantor (From)	Grantee (To)	D.B.	Pg.	Type	W.D. Cons
10/22/98		BRYANT, ^{CHRISTY E.} GREGORY L.	3372	212		
			3082	76		
5/12/04	BRYANT, CHRISTY E.	BRYANT, GREGORY L.	7084	348	O/C	⊖
5/12/04	BRYANT, GREGORY L.	^{CHRISTY E.} BRYANT, GREGORY L. §	7084	365	WD	⊖

City	G.M.D.	L.D.	L.L.	Dimensions	Acreage	Return	Deed	Plat	Comp.	Used
		14	176							

Subdivision	Block	Lot	Plat	Bk.	Page
			56		98

Brief Legal Description




Property Acquired From:
Aest. No. 111

Photo	Call No
-------	---------

14-14		111A
Map	Block	Parcel

Date	Grantor (From)	Grantee (To)	D.B.	Pg.	Type	W.D. Cons
						-0-
4/16/98	HALES, SARAH	CHRISTY E. BRYANT GREGORY L.	3082	76	W/D	-0-
10/20/98	CHRISTY E. BRYANT, GREGORY L.	JOINT TENANTS " " "	3372	212	QC	-0-

City	G.M.D.	L.D.	L.L.	Dimensions	Acreage				
					Return	Deed	Plat	Comp.	Used
		14	176				2.00		2
Subdivision					Block	Lot	Plat Bk.	Page	
							56	98	
Brief Legal Description									



LEGEND

- I.P.P. = IRON PIN PLACED AT CORNER
- I.P.F. = IRON PIN FOUND AT CORNER
- ⊙ I.P.F. = IRON PIN FOUND
- ⊠ = MARBLE MONUMENT FOUND
- △ = BREAK IN PROPERTY (TRAVERSE) LINE
- X--- = WIRE FENCE
- E--- = POWER LINE
- T--- = TELEPHONE LINE
- L.L.L.--- = LAND LOT LINE
- P.P. = POWER POLE
- X- = BARBED WIRE FENCE
- W- = WOOD FENCE
- R.C.P. = REINF. CONC. PIPE
- C.M.P. = CORRUGATED METAL PIPE

I HAVE THIS DATE EXAMINED THE F.I.R.M. OFFICIAL FLOOD MAP AND FOUND REFERENCED LOT IS NOT IN AN AREA HAVING SPECIAL FLOOD HAZARD.

EQUIPMENT USED :
A TOPCON GTS-303 WAS USED FOR OBTAINING ANGULAR MEASUREMENTS AND DISTANCE MEASUREMENTS.

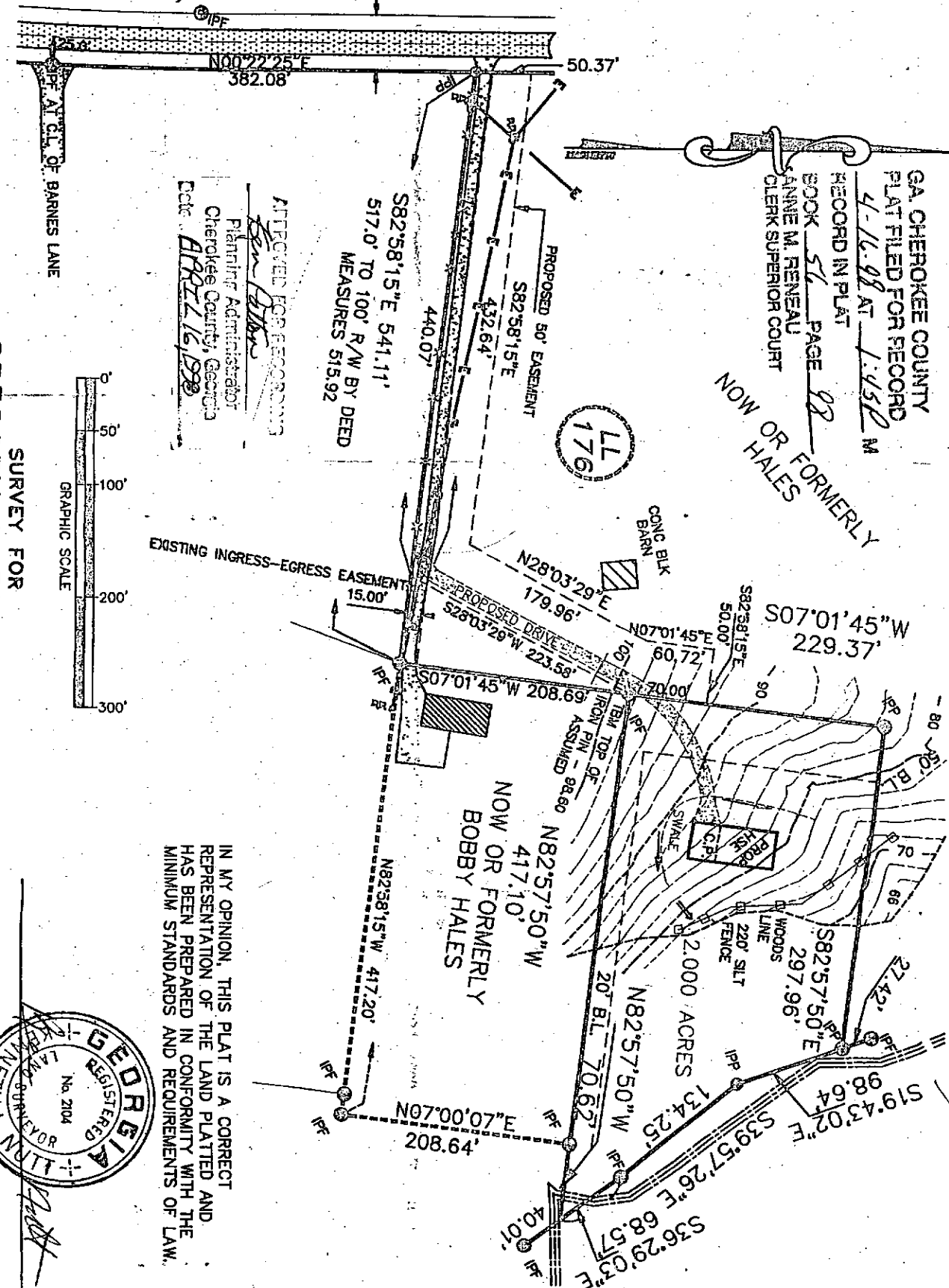
CLOSURE STATEMENT
THIS PLAT HAS BEEN CALCULATED FOR CLOSURE AND IS FOUND TO BE ACCURATE WITHIN ONE FOOT IN 100,000+ FEET.

THE FIELD DATA UPON WHICH THIS PLAT IS BASED HAS A CLOSURE OF ONE FOOT IN 17,481+ FEET AND AN ANGULAR ERROR OF 3" PER ANGLE POINT, AND WAS ADJUSTED USING THE COMPASS RULE.

DATE OF FIELD SURVEY 03/27/1998
ALL IRON PINS ARE 1/2" REBAR UNLESS OTHERWISE NOTED.

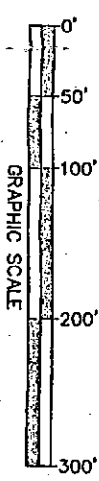
- DEED BOOK 732 PG 482
- DEED BOOK 38 PG 362
- PLAT BOOK 37 PG 66
- PLAT FOR M CAGLE, et al BY BATES - LONG & ASSOC 5/13/197

LOWER BURRIS ROAD
50' R/W



GA. CHEROKEE COUNTY
PLAT FILED FOR RECORD
4-16-98 AT 1:45 PM
RECORD IN PLAT
BOOK 57 PAGE 82
ANNIE M. RENEAU
CLERK SUPERIOR COURT
NOW OR FORMERLY
BOBBY HALES

APPROVED FOR RECORDING
Planning Administrator
Cherokee County, Georgia
Date: APR 16 1998




PERIMETER SURVEYING CO., INC

1065 SANDTOWN ROAD, SW
MARIETTA, GEORGIA 30060
PHONE (770) 421 - 1186

REVISED 4/13/1998-ADDED CONTOURS, REVISED EASEMENT


SURVEY FOR
GREGORY L BRYANT
CHRISTY E BRYANT
LAND LOT 176 14th DIST 2nd SECT
CHEROKEE COUNTY, GEORGIA
SCALE 1" = 100' MAR 12, 1998

IN MY OPINION, THIS PLAT IS A CORRECT REPRESENTATION OF THE LAND PLATTED AND HAS BEEN PREPARED IN CONFORMITY WITH THE MINIMUM STANDARDS AND REQUIREMENTS OF LAW.



GEORGIA REG. LAND SURVEYOR

DRAWN BY: GF	DATE: 3/12/1998
CHECKED BY: KN	DRAWING NO.: HALES
JOB NO.: HALES	DISK: 1/1/98



Property Acquired From: III
Acct. No.

Photo	Call No
-------	---------

14N14		111B
Map	Block	Parcel

Date	Grantor (From)	Grantee (To)	D.B.	Pg.	Type	W.D. Cons
6/17/99	HALES, SARAH VIOLA	PATRICIA L. CLOUD, DAVID M. f	3927	338	W/D	-0-
4/4/05	PATRICIA L. CLOUD, DAVID M. f	HALES, BOBBY WARREN	7856	338	WD	137. ⁰⁰

City	G.M.D.	L.D.	L.L.	Dimensions	Acreage				
		14	176		Return	Deed	Plat	Comp.	Used
						2.06			2.06

Subdivision	Block	Lot	Plat	Bk.	Page

Brief Legal Description

190,000,000
12000,000,000

Property
 Acquired From: 111
 Acct. No.

Photo Call No


14N14 11C
 Map Block Parcel

Date	Grantor (From)	Grantee (To)	D.B.	Pg.	Type	W.D. Cons
3/13/04	HALES, SARAH V.	BRENDA D. HALES, BOBBY W. &	6935	119	WD	Ⓢ

City	G.M.D.	L.D.	L.L.	Dimensions	Acreage				
		14	176		Return	Deed	Plat	Comp.	Used
						2.506			2.51

Subdivision	Block	Lot	Plat Bk.	Page

Brief Legal Description



Property Acquired From: 111
Acct. No.

Photo	Call No
-------	---------

14N14		111D
Map	Block	Parcel

Date	Grantor (From)	Grantee (To)	D.B.	Pg.	Type	W.D. Cons
5/5/04	HALES, SARAH V.	HALES, BEVERLY & RONALD W.	705A	75	WD	0

City	G.M.D.	L.D.	L.L.	Dimensions	Acreage				
					Return	Deed	Plat	Comp.	Used
		14	176			4.577			4.58

Subdivision	Block	Lot	Plat Bk.	Page
			79	8

Brief Legal Description



Property Acquired From: 111
Acct. No.

Photo	Call No
-------	---------

14N14		111E
Map	Block	Parcel

Date	Grantor (From)	Grantee (To)	D.B.	Pg.	Type	W.D. Cons
6/29/04	HALES, SARAH VIOLA	MOODY, ESTELLE & LEONARD	7190	124	WD	15 ⁰⁰
8/3/07	MOODY, LEONARD A.	MOODY, ESTELLE	9773	489	QC	--


City	G.M.D.	L.D.	L.L.	Dimensions	Acreage				
		14	176		Return	Deed	Plat	Comp.	Used
						2.53			2.53
Subdivision					Block	Lot	Plat Bk.	Page	
Brief Legal Description									

Property	MAP	BLOCK	PAR	SUB
Acquired From: 14-8-OLD: 1408			004	B
Acct. No.	NEW: 1414		Photo 112	Call No

14-8		4B
Map	Block	Parcel

Date	Grantor (From)	Grantee (To)	D.B.	Pg.	Type	W.D. Cons
REC 5-1-89	MOODY, LEONARD & ESTELLE	ANDREA M. MOODY, JAMES D.	983 789	194 364	CORE W/H W	-0- -0-

City	G.M.D.	L.D.	L.L.	Dimensions	Acreage				
		14	176		Return	Deed	Plat	Comp.	Used
							2.89±		2.89±
Subdivision					Block	Lot	Plat Bk.	Page	
							39	666	
Brief Legal Description									





Name On Return: Moody, Leon Canton, Ga.	MAP OLD: 1408	BLOCK	PAR 004	SUB	14-8		4
Name On Deed:	NEW: 1414		113		Map	Block	Parcel

Property Address:	Property Acquired From:			
Acquired By: Deed <input type="checkbox"/> Will <input type="checkbox"/>	Approximate Date Acquired:	Recorded Yes <input type="checkbox"/> No <input type="checkbox"/>	D.B. <input type="checkbox"/> Pg. <input type="checkbox"/>	Size: (Dim. or Ac.)
Bounded By: N.	S.	E.	W.	

Date	Grantor (From)	Grantee (To)	D.B.	Pg.	Type	W.D. Cons.
7/11/65	Cagle, GEORGE D	Moody, Leonard & Estelle	81	27	WD	
9/89	Moody, David	" / " / "	NOT	Rec.		- - FOR 2AC

City	G.M.D.	L.D.	L.L.	Dimensions	Return	Deed	Plat	Comp.	Used
out		14	176	30.71 ± 24.71 AC ± 2012.07	2				23

Subdivision	Block	Lot	Plat Book	Page
XX PARCEL 113B COMBINED PER OWNER & TAX ASSESSORS REQUEST. 3/25/03 see 1991 w/d 902/226 ALSO				

Brief Legal Description: WESTON SHARDTOP Rd H/L
 1985 deed 438/78 conveys 1.5 AC ± of this tract to LEONARD & ESTELLE name LEONARD with right of reversion. No change made * FOR 90 TAX COMBINED PARCEL 4A * PARCEL 4D (4AC) SPLIT OUT PER. OWNER & B.O.A. REQUEST. 11-29-93 SEE OVER


21-373

4
XX & AC ADDED TO THIS PARCEL FROM 113B PER ORDER: BDA.
REQUEST ALSO SAME DAY & AC FOR PARCEL 113C SQ. T 047
PER 1995 DEED 2073-1208, NO ACDEARBE CHANGE MADE 6/5/95

Property Acquired From:	MAP BLOCK PAR SUB OLD: 1408 004 C	14-8		4B
Acct. No.	NEW: 1414	Photo 113	Call No A	Map Block Parcel

Date	Grantor (From)	Grantee (To)	D.B.	Pg.	Type	W.D. Cons
		MOODY, LEONARD & ESTELLE	see 81	27		
			177	723 722		
6/27/96	MOODY, ESTELLE & LEONARD	WATKINS, CAROL PALMER & JOHNNY IVANI	2429	125	W/D	135.00

City	G.M.D.	L.D.	L.L.	Dimensions	Acreage				
		14	176		Return	Deed	Plat	Comp.	Used
							1.40		1.4
Subdivision					Block	Lot	Plat Bk.	Page	
							in office	40	92
Brief Legal Description 8/23/93 Split from 4 per request & R.O.A. office.									




Property <u>14-8-4</u>	MAP	BLOCK	PAR	SUB			
Acquired From:	OLD: 1408		004	D		14-8	
Acct. No.	NEW: 1414		Photo: 1-13	Call No: B		Map	Block
							Parcel 4D


Date	Grantor (From)	Grantee (To)	D.B.	Pg.	Type	W.D. Cons
		ESTELLE MOODY & LEONARD				

DELETE & COMBINE WITH 113 PER OWNERS REQUEST. 3/25/03
 TYP. ASSESSORS REQUEST.

City	G.M.D.	L.D.	L.L.	Dimensions	Acreage <u>1/2 AC</u>			
		14	176		Return	Deed	Plat Comp.	Used
							4	
	Subdivision			Block	Lot	Plat Bk.	Page	

Brief Legal Description SPLIT OUT PER OWNER & B.D.A. REQUEST. 11-29-93 1/2 AC
SPLIT OUT FROM THIS PARCEL & ADDED TO 113 PER OWNER & B.B.A. REQUEST. 6/5/95







Property Acquired From: 113
Acct. No.

Photo	Call No
-------	---------

14N14		113E
Map	Block	Parcel

Date	Grantor (From)	Grantee (To)	D.B.	Pg.	Type	W. D. Cons
		ESTELLE MOODY, LEONARD				
8/3/07	MOODY, LEONARD A	MOODY, ESTELLE	9773	4B9	QC	-0-

City	G.M.D.	L.D.	L.L.	Dimensions	Acreage				
					Return	Deed	Plat	Comp.	Used
		14	176				.11		.11
Subdivision					Block	Lot	Plat	Bk.	Page
						TRACT 2			

Brief Legal Description: THIS PARCEL SPLIT OUT PER OWNER & TAX ASSESSORS
 REQUEST. 6/10/03



Property Acquired From: 113
Acct. No.

Photo	Call No
-------	---------


14N14		113F
Map	Block	Parcel

Date	Grantor (From)	Grantee (To)	D.B.	Pg.	Type	W.D. Cons
		ESTELLE MOODY, LEONARD				
8/3/07	MOODY, LEONARD A.	MOODY, ESTELLE	9773	489	QC	--

City	G.M.D.	L.D.	L.L.	Dimensions	Acreage				
					Return	Deed	Plat	Comp.	Used
		14	176				.18		.18

Subdivision	Block	Lot	Plat Bk.	Page
		TRACT 3		

Brief Legal Description: THIS PARCEL SPLIT OUT PER OWNER & TAX ASSESSORS
 REQUEST. 6/10/03



Property Acquired From: 113
Acct. No.

Photo	Call No
-------	---------


14N14		113G
Map	Block	Parcel

Date	Grantor (From)	Grantee (To)	D.B.	Pg.	Type	W.D. Cons
		ESTELLE MOODY, LEONARD E				
8/3/07	MOODY, LEONARD A.	MOODY, ESTELLE	9773	489	QC	-0-

City	G.M.D.	L.D.	L.L.	Dimensions	Acreage			
		14	176		Return	Deed	Plat Comp.	Used
							.18	.18

Subdivision	Block	Lot	Plat Bk.	Page
		TRACT 4		

Brief Legal Description: THIS PARCEL SPLIT OUT PER OWNER & TAX ASSESSORS
 REQUEST. 10/10/03



Name On Return:	Payne, Harold Canton, Ga	MAP	BLOCK	PAR	SUB	14-8		6
		OLD: 1408		006		Map	Block	Parcel
Name On Deed:		NEW: 1414		Photo 114	Call No			

Property Address:	Property Acquired From:				
Acquired By:	Deed _____ Will _____	Approximate Date Acquired:	Recorded Yes _____ No _____	D.B. _____ Pg. _____	Size: (Dim. or Ac.)
Bounded By:	N.	S.	E.	W.	

Date	Grantor (From)	Grantee (To)	D.B.	Pg.	Type	W.D. Cons.
11/18/65	Carle, GRADY L E F	PAYNE, HAROLD	81	697	WD	4 40

City	G.M.D.	L.D.	L.L.	Dimensions	Acreage				
					Return	Deed	Plat	Comp.	Used
out in		14	176	210' X 210'	2				
Subdivision					Block	Lot	Plat Book	Page	

Brief Legal Description: West side SHARPTOP Rd. H/L



Property Acquired From:
Acct. No.

Photo	Call No
-------	---------

14-14		115
Map	Block	Parcel


REC
5-95
Sched
(Oct. 1987)

Date	Grantor (From)	Grantee (To)	D.B.	Pg.	Type	W.D. Cons
5/2/94	HAYGOOD, LINDA H. PARKER, JERRY D. SR. GEORGIA REAL ESTATE	GEORGIA REAL ESTATE EVALUATION SERVICES, INC.	20710	30	W/D	59. ⁰⁰
5/2/94	GEORGIA REAL ESTATE EVALUATION SERVICES, INC.	CHADWICK, STEVE G.	2080	343	W/D	57. ⁸⁰
1/3/96	CHADWICK, STEVE G.	FOWLER, ALISHA J.	2271	117	W/D	77. ⁵⁰
1/16/98	FOWLER, ALISHA JILL	DAVIS, TRACEY L.	2904	23	W/D	83. ⁰⁰

City	G.M.D.	L.D.	L.L.	Dimensions	Acreage	92 Ac per deed			
		14	176		Return	Deed	Plat	Comp.	Used
								✓	

Subdivision	Block	Lot	Plat Bk.	Page

Brief Legal Description




Name On Return:	MAP OLD: 1408	BLOCK	PAR 107	SUB A	107A		
Name On Deed:	NEW: 1414		Photo 115	Call No.	Map	Block	Parcel

Property Address:	<i>Canton Shapton Rd.</i>				Property Acquired From:	
Acquired By:	Deed <input type="checkbox"/> Will <input type="checkbox"/>	Approximate Date Acquired:	Recorded Yes <input type="checkbox"/> No <input type="checkbox"/>	D.B. <input type="checkbox"/> Pg. <input type="checkbox"/>	Size: (Dim. or Ac.)	
Bounded By:	N.	S.	E.	W.		

Date	Grantor (From)	Grantee (To)	D.B.	Pg.	Type	W.D. Cons.
72	POOLE, ARNOLD O.	HUFSTETLER, JOE	123	281	W/P	1-00
12-15-73	"	"	154	525	Correct	—
9/82	HUFSTETLER, JOSEPH M.	PARKER, JERRY D. SR. & LINDA H.	329	649	Ind	35 ⁰⁰

City	G.M.D.	L.D.	L.L.	Dimensions	Acreage				
		14	176		Return	Deed	Plat	Comp.	Used
								1.05	
Subdivision					Block	Lot	Plat Book	Page	

Brief Legal Description:	



Property	MAP	BLOCK	PAR	SUB	14-8		107
Acquired From:	OLD: 1408		107		Map	Block	Parcel
Acct. No.	NEW: 1414		Photo	Call No			
			116				

Date	Grantor (From)	Grantee (To)	D.B.	Pg.	Type	W.D. Cons
3/83	POOLE, ARNOLD	JAMES BOBBY SPENCE, SHIRLEY ANN	347	312	W	-0-

City	G.M.D.	L.D.	L.L.	Dimensions	Acreage				
		14	176		Return	Deed	Plat	Comp.	Used
Subdivision					Block	Lot	Plat Bk.	Page	
Brief Legal Description									



YO

1900

Name On Pooler, Arnold
 Return: Canton, Ga. R-3

2-127 15-
 Photo Call No.

14-8 107
 Map Block Parcel

Name On Deed:

Property Address:

Property Acquired From:

Acquired By: Deed Will Approximate Date Acquired: Recorded Yes No D.B. Pg. Size: (Dim. or Ac.)

Bounded By: N. S. E. W.

Date	Grantor (From)	Grantee (To)	D.B.	Pg.	Type	W.D. Cons.
<u>2/17/17</u>	<u>Pooler, L. J.</u>	<u>Pooler, Arnold</u>	<u>15</u>	<u>376</u>	<u>WD</u>	<u>220</u>
<u>1972</u>	<u>Pooler, Arnold</u>	<u>Pooler, Leon</u>	<u>125</u>	<u>688</u>	<u>WD</u>	
<u>5-17-75</u>	<u>Pooler, Leon</u>	<u>Pooler, Arnold</u>	<u>180</u>	<u>156</u>	<u>WD</u>	<u>10⁰⁰</u>
City	G.M.D.	L.D.	L.L.	Dimensions		Acreage <u>64.5</u>
out		<u>14</u>	<u>175</u>	Return	Deed	Plat
				<u>54</u>	<u>9acs</u>	
Subdivision				Block	Lot	Plat Book
<u>6 AC</u>						
Brief Legal Description: <u>WEST side SHARP Top Rd #1acs</u>						



Property:
Acquired From:
Acct. No.:

Photo	Call No
-------	---------

14N14		117
Map	Block	Parcel

Date	Grantor (From)	Grantee (To)	D.B.	Pg.	Type	W.D. Cons
11/28/00	HALES, WESLEY A.	MARTIN, TIMOTHY L	4376	190	WD	80 ⁰⁰
4/30/07	MARTIN, TIMOTHY L.	GHORLEY, AUDRA R.	91607	493	WSD	108. ⁶⁰
5/1/07	GHORLEY, AUDRA R.	GHORLEY, AUDRA R. & PEGGY E.	91629	287	WSD	-0-

City	G.M.D.	L.D.	L.L.	Dimensions	Acreage				
					Return	Deed	Plat	Comp. Used	
		14	176			1.33			1.33
Subdivision					Block	Lot	Plat Bk.	Page	
							43	171	
Brief Legal Description									



Name On <u>Hasty, Grad</u>	MAP	BLOCK	PAR	SUB
Return: <u>Canton,</u>	OLD: 1408		108	
Name On Deed:	NEW: 1414		117	

14-8		108
Map	Block	Parcel


Property Address:	Property Acquired From:				
Acquired By:	Deed Will	Approximate Date Acquired:	Recorded Yes No	D.B. Pg.	Size (Dim. or Ac.)
Bounded By:	N.	S.	E.	W.	

Date	Grantor (From)	Grantee (To)	D.B.	Pg.	Type	W.D. Cons.
11/10/62	POOLE, ARNOLD O.	HASTY, GRADY	67	445	WD	1 ¹⁰
12/89	HASTY, GRADY ESTATE	ROACH, HELEN	839	429	W	54. ⁰⁰
12/10/99	ROACH, HELEN	HALES, WESLEY	3967	163	W/D	70. ⁸⁰

City	G.M.D.	L.D.	L.L.	Dimensions	2.15 Acreage	LAC
out		14	176	300 X 450	Return	Deed
			176		2	

Subdivision	*1.33 AC	Block	Lot	Plat Book	Page
				43	171

Brief Legal Description: West Side SHARP TOP RD HILL
 *ADJUSTED ACREAGE PER 1999 DEED 3967-163, 2/24/00



Property Acquired From: 117
Acct. No.

Photo	Call No

14N14		117A
Map	Block	Parcel


Date	Grantor (From)	Grantee (To)	D.B.	Pg.	Type	W.D. Cons
5/28/99	ROACH, HELEN	HARSHBARGER, MICHAEL J ^{JR.}	3671	316	W/D	78. ⁰⁰

City	G.M.D.	L.D.	L.L.	Dimensions	Acreage				
					Return	Deed	Plat	Comp.	Used
		14	176			1.253			1.25

Subdivision	Block	Lot	Plat Bk.	Page
			59	82

Brief Legal Description





Name On Return: Moody, Lee Canton, G.	MAP OLD: 1408	BLOCK	PAR 109	SUB	148	109
Name On Deed:	NEW: 1414		118		Map	Block

Property Address:	Property Acquired From:			
Acquired By: Deed <input type="checkbox"/> Will <input type="checkbox"/>	Approximate Date Acquired:	Recorded Yes <input type="checkbox"/> No <input type="checkbox"/>	D.B. <input type="checkbox"/> Pg. <input type="checkbox"/>	Size: (Dim. or Ac.)
Bounded By: N.	S.	E.	W.	

Date	Grantor (From)	Grantee (To)	D.B.	Pg.	Type	W.D. Cons.		
3/4/40	PADGETT, L.J.	MOODY, LEE	18	201	WD			
4/18/40	LANDRUM, HATTIE, EVA.	" "	7	084	"	1.00		
4/27/00	^{ESTATE} MOODY, LEE GOLDEN	RANNO, RICHARD THOMAS! APPIE, JACQUEENNE L.	4/134	6 8	QC EX'S	179.80		
City	G.M.D.	L.D.	L.L.	Dimensions	21.86 AC Acreage. 2.71 AC			
out		14	176 177	11.99 AC	Return 26	Deed Plat Comp. Used		
Subdivision					Block	Lot	Plat Book	Page
							62	178
Brief Legal Description: WESTON SHARPTOP RD. #1 AC S								



Property Acquired From: 118
Acct. No.

Photo	Call No
-------	---------

14N14		118A
Map	Block	Parcel

Date	Grantor (From)	Grantee (To)	D.B.	Pg.	Type	W.D.Cons
3/16/00	ESTATE MOODY, LEE GOLDEN	FOWLER, LENA L. PAINTER, KEITH	4070	1060	EX'S DEED	104. ⁰⁰
4/30/01	KEITH PAINTER, LENA L.	JOHN KEITH PAINTER, LENA FOWLER	4573	289	W/D	-0-

City	G.M.D.	L.D.	L.L.	Dimensions	Acreage				
		14	176 177		Return	Deed	Plat	Comp.	Used
							3.14		3.14
Subdivision					Block	Lot	Plat Bk.	Page	
							62	43	

Brief Legal Description



Property Acquired From: 118
 Acct. No.

Photo Call No

14N14 Map 118B Block Parcel

Date	Grantor (From)	Grantee (To)	D.B.	Pg.	Type	W.D. Cons
4/27/00	ESTATE MOODY, LEE GOLDEN	APPIE, JACQUELINE L. W. LATOUR, JOHN L. JR.	4134	34 37	QC EX'S	37.50
10/4/06	LATOUR JOHN L. JR.	RANNOU, RICHARD THOMAS				
11/5/07	JACQUELINE L. W. LATOUR RANNOU, RICHARD THOMAS	RICHARD THOMAS & JACQUELINE L. (APPIE) CAROL L. RHODES, RORY W.	9151	229	QC	-0-
			9952	98	WD	2 PARCELS 700.00

DELETE
 WITH 118
 RECORDED 11/1/08

City	G.M.D.	L.D.	L.L.	Dimensions	Acreage				
		14	177		Return	Deed	Plat	Comp.	Used
						2.89			2.89
Subdivision					Block	Lot	Plat	Bk.	Page
Brief Legal Description									



Property Acquired From: 118
Acct. No.

Photo	Call No
-------	---------

14N14	118C
Map	Block Parcel

Date	Grantor (From)	Grantee (To)	D.B.	Pg.	Type	W.D. Cons
5/10/00	ESTATE MODDY, LEE GOLDEN	LINDA TERESA, BARNETT, LARRY G. E	4145	175	EX'S DEED	34.80
2/18/04	LINDA TERESA BARNETT, LARRY G. &	JUDY M. RICHARDS, KENNETH A. &	6889	88	WD	48.00

City	G.M.D.	L.D.	L.L.	Dimensions	Acreage				
		14	177		Return	Deed	Plat	Comp.	Used
						2.68			2.68

Subdivision	Block	Lot	Plat	Bk.	Page

Brief Legal Description



Name On Return:	MAP BLOCK	PAR 109	SUB A	14-8		109A
Name On Deed:	OLD: 1408	Photo 119	Cell No.	Map	Block	Parcel
	NEW: 1414					

Property Address:	Property Acquired From:
-------------------	-------------------------

Acquired By:	Deed Will	Approximate Date Acquired:	Recorded Yes No	D.B. Pg.	Size (Dim. or Ac.)
--------------	-----------	----------------------------	-----------------	----------	--------------------


Bounded By:	N.	S.	E.	W.
-------------	----	----	----	----

Date	Grantor (From)	Grantee (To)	D.B.	Pg.	Type	W.D. Cons.
10/81	MOODY, LEE G.	SMITH, RANDY A. & MARTHA M.	312	262	W	-0-
4/27/00	MOODY, LEE GOLDEN ESTATE	" " "	4121	86	EX'S DEED	FOR 1 AC 00 13.

City	G.M.D.	L.D.	LL	Dimensions	Acreage 2 AC. ±				
		14	177		Return	Deed	Plat	Comp.	Used

Subdivision	Block	Lot	Plat Book	Page
			19	109

Brief Legal Description:	162	162 1AC
--------------------------	-----	---------



Name On Edwards, Roger
Return: Canton, Ga.

MAP BLOCK PAR SUB
OLD: 1408 003

14-8		3
Map	Block	Parcel

Name On Deed:

NEW: 1414 120

Property Address:

Property Acquired From:

Acquired By:

Deed Will

Approximate Date Acquired:

Recorded Yes No

D.B. Pg.

Size: (Dim. or Ac.)

Bounded By:

N.

S.

E.

W.

Date	Grantor (From)	Grantee (To)	D.B.	Pg.	Type	W.D. Cons.
7/31/59	Hasty Grace Montaree	Edwards Roger + Eliz	51	427	WD	
7/29/65	Cavender Leomas	" " "	80	268	"	6 60
		Cable Barbara ^{George} Rail + M	-	-	-	

City	G.M.D.	L.D.	L.L.	Dimensions	Acreage				
					Return	Deed	Plat	Comp.	Used
out		14	177	34.10 AC	9		1.10	20 AC	20 AC
Subdivision					Block	Lot	Plat Book	Page	
							11	12	

Brief Legal Description: ~~X~~ SEE 1998 WD 3325-140 FROM BARBARA CABLE TO GEORGE & BARBARA CABLE, DEED COVERS EVERYTHING EXCEPT PIECE IN L.L. 176 NO CHANGE MADE AT THIS TIME 1/28/99 DEED 3325-141 FROM GEORGE CABLE TO GEORGE & BARBARA CABLE FOR DESCRIPTION FOR PIECE IN L.L. 176



Property Acquired From:
Acct. No.

Photo	Call No
-------	---------

14N14		121
Map	Block	Parcel

Date	Grantor (From)	Grantee (To)	D.B.	Pg.	Type	W.D. Cons
11/4/98	Blackett, James R. Blanton, Bondi B.	Blanton, Blonda	3528	171	Corr w/10	0
	ASCO-Trustees of James R. Brackett Revocable Trust		3625	1		

City	G.M.D.	L.D.	L.L.	Dimensions	Acreage	Return	Deed	Plat	Comp.	Used
		14	177	14.25 AC ± 14.25 AC ±	14.25 AC ±					

Subdivision	Block	Lot	Plat Bk.	Page

Brief Legal Description * PARCEL 121A COMBINED BY TAX ASSESSORS OFFICE
SOMETIME IN 1999, FOUND & CORRECTED IN MAPPING DTS 3/6/03



Name On Return:	MAP OLD: 1408	BLOCK	PAR 002	SUB	14-8		2
Name On Deed:	NEW: 1414		121		Map	Block	Parcel


Property Address:	Canton Gr.			Property Acquired From:	
Acquired By:	Deed <input type="checkbox"/> Will <input type="checkbox"/>	Approximate Date Acquired:	Recorded Yes <input type="checkbox"/> No <input type="checkbox"/>	D.B. <input type="checkbox"/> Pg. <input type="checkbox"/>	Size: (Dim. or Ac.)
Bounded By:	N.	S.	E.	W.	

Date	Grantor (From)	Grantee (To)	D.B.	Pg.	Type	W.D.Cons.
1/23/57	HASTY, GRADY	BRACKETT JAMES R.	40	493	WD	2 2/2
10/15/93	BRACKETT JAMES R.	THE JAMES R. BRACKETT REVOCABLE TRUST	116/19	322	W/D	-0-
11/4/98	THE JAMES R. BRACKETT REVOCABLE TRUST	BLANTON, BRENDA B.	3378	25	W/D	-0-

City	G.M.D.	L.D.	L.L.	Dimensions	14.25 AC ± Acreage	19.75 ±			
		14	177		Return	Deed	Plat	Comp.	Used
						25		25	25

Subdivision	Block	Lot	Plat Book	Page

Brief Legal Description: EAST side SHARPTON RD.



Property Acquired From:
 Aest. No. 121

Photo Call No

14-14
 Map Block Parcel
 121A

Date	Grantor (From)	Grantee (To)	D.B.	Pg.	Type	W.D. Cons
10/22/96	THE JAMES R. BRACKETT REVOCABLE TRUST	BLANTON, Jimmy L.	2530	209	W/P	-0-
11/12/96	BLANTON, Jimmy L.	THE JAMES R. BRACKETT REVOCABLE TRUST	2549	42	W/D	68. ⁰⁰
9/22/97	The James R. Brackett Revocable Trust	Blanton, Kenneth J. & Blanton, Jimmy L. & Brenda B.	2850	1	WD	-0-
10/24/97	Blanton, Kenneth J.	Blanton, Jimmy L. & Brenda B.	2968	137	WD	-0-

City	G.M.D.	L.D.	L.E.	Dimensions	Acreage				
					Return	Deed	Plat	Comp.	Used
			177			5.00	5.00		5
Subdivision					Block	Lot	Plat Bk.	Page	
							52	118	
Brief Legal Description									

DELETED
 WITH 21
 OFFICE FOUND
 SOMETHING IS CORRECT
 10/16/03



Property Acquired From: 121
Acct. No.

Photo	Call No
-------	---------

14N14		121B
Map	Block	Parcel

Date	Grantor (From)	Grantee (To)	D.B.	Pg.	Type	W.D.Cons
12/5/07	BLANTON, BRENDA B. & JIMMY L.	TURNER, Amy BLANTON	9974	85	WD	-0-

City	G.M.D.	L.D.	L.L.	Dimensions	Acreage				
		14	177		Return	Deed	Plat	Comp.	Used
						5.00			5

Subdivision	Block	Lot	Plat Bk.	Page

Brief Legal Description




Property Acquired From:	MAP	BLOCK	PAR	SUB
Acct. No.	OLD: 1408		002	A
	NEW: 1414		Photo	Call No
			122	

14-8		2A
Map	Block	Parcel

Date	Grantor (From)	Grantee (To)	D.B.	Pg.	Type	W.D.Cons
4/84	BRACKETT, JAMES L.	BLANTON, JIMMY L. & BRENDA B.	426	239	W	-0-
2/91	BLANTON, JIMMY L. & BRENDA B.	" "	956	61	W	-0-

City	G.M.D.	L.D.	L.L.	Dimensions	Acreage			
		14	177		Return	Deed	Plat Comp.	Used
						5.75		5.75
Subdivision					Block	Lot	Plat Bk.	Page
							26	193
Brief Legal Description								



Name On Return:	MAP OLD: 1408	BLOCK	PAR 110	SUB C	14-8		110C
Name On Deed:	NEW: 1414		Photo 123	Call No	17-8		110C

Map	Block	Parcel
-----	-------	--------

Property Address:	Property Acquired From:
-------------------	-------------------------


Acquired By:	Deed <input type="checkbox"/> Will <input type="checkbox"/>	Approximate Date Acquired:	Recorded Yes <input type="checkbox"/> No <input type="checkbox"/>	D.B. <input type="checkbox"/> Pg. <input type="checkbox"/>	Size: (Dim. or Ac.)
--------------	---	----------------------------	---	--	---------------------

Bounded By:	N.	S.	E.	W.
-------------	----	----	----	----

Date	Grantor (From)	Grantee (To)	D.B.	Pg.	Type	W.D.Cons.
1/79	CHADWICK, STEVE G.	CHADWICK, TED S.	256	173	W	26 th
2/11/93	CHADWICK, S.G.	" " "	1393	157	W	FOR 2AC. -0-

City	G.M.D.	L.D.	L.L.	Dimensions	Acreage 34.91 AC.				
		14	177		Return	Deed	Plat	Comp.	Used
						32.91			32.91
Subdivision					Block	Lot	Plat Book	Page	

Brief Legal Description:



Property
Acquired From:
Acct. No.

MAP BLOCK PAR SUB
 OLD: 1408 5-110
 NEW: 1414
 110 E
 Photo 124 Call No


14-8
 110E
 Map Block Parcel

Date	Grantor (From)	Grantee (To)	D.B.	Pg.	Type	W.D. Cons
2/28/86	CHADWICK, STUR G.	V. GALE DEAN, AUTRY R. &	512	698	WD	120.00
9/88	GALE DEAN, AUTRY R. &	CHADWICK Jimmy E.	743	309	W	164.80
2/89	ERROR CORR. PER CORR W/ 9/2/85 ON 110G-110E CHADWICK, Jimmy E.	CHADWICK, TERRY J. CHADWICK, Jimmy E.	118	251	W	79.20

City	G.M.D.	L.D.	L.L.	Dimensions	Acreage 10AC				
		14	177		Return	Deed	Plat	Comp.	Used
							12		

Subdivision	Block	Lot	Plat Bk.	Page
			28	211

Brief Legal Description



Name On Return:	MAP OLD: 1408	BLOCK	PAR 040	SUB A	14-8		40A
Name On Deed:	NEW: 1414		Photo 125	Call No.	Map	Block	Parcel


Property Address:	Property Acquired From:				
Acquired By:	Deed Will	Approximate Date Acquired:	Recorded Yes No	D.B. Pg.	Size (Dim. or Ac.)
Bounded By:	N.	S.	E.	W.	

Date	Grantor (From)	Grantee (To)	D.B.	Pg.	Type	W.D.Cons.
6-30-75	Chadwick, Garland	Chadwick, Ralph	182	248	W	2 ³⁰
5/20/05	CHADWICK, RALPH	BAGWELL CONSTRUCTION CO., INC	7943	131	W/D	219. ⁰⁰

City	G.M.D.	L.D.	L.L.	Dimensions	Acreage				
	14	186	186	2.58 AC	Return	Deed	Plat	Comp.	Used
					4.581	4.581			4.581

Subdivision	Block	Lot	Plat Book	Page
			11	56

Brief Legal Description: ~~X~~ SEE 1996 DEED 2484-209 FOR RELEASE OF INT IN R/W, NO CHANGES MADE, ALREADY SHOWS FATE CONVD BEING A 50' R/W.






Name On Return:	MAP OLD: 1408	BLOCK	PAR 040	SUB B	14-8		40B
Name On Deed:	NEW: 1414		Photo	Cell No.	Map	Block	Parcel
			126				

Property Address:	Property Acquired From:					
Acquired By:	Deed <input type="checkbox"/> Will <input type="checkbox"/>	Approximate Date Acquired:	Recorded Yes <input type="checkbox"/> No <input type="checkbox"/>	D.B. <input type="checkbox"/> Pg. <input type="checkbox"/>	Size: (Dim. or Ac.)	
Bounded By:	N.	S.	E.	W.		

Date	Grantor (From)	Grantee (To)	D.B.	Pg.	Type	W.D.Cons.
10/27/75	Chadwick, Garland	Cook, Richard & Wanda	188	402	W	1.00
12-88	COOK, RICHARD & WANDA C.	JANILE & HENDRICKS, JAMES E.	703	407	W	7.50

City	G.M.D.	L.D.	L.L.	Dimensions	Acreage				
		14	186		Return	Deed	Plat	Comp.	Used
						1.2			1.2
Subdivision					Block	Lot	Plat Book	Page	

Brief Legal Description:



Property Acquired From:	MAP BLOCK PAR SUB OLD: 1408 040 D
Acct. No.	NEW: 1414 Photo Call No 127

40D

14-8		40D
Map	Block	Parcel

Date	Grantor (From)	Grantee (To)	D.B.	Pg.	Type	W.D. Cons
9/84	CHADWICK, GARLAND	TEEM, JANICE	417	381	W	1 ⁵⁰
1/27/95	HENDRICKS, JANICE P/K/A TEEM, JANICE	JAMES HENDRICKS, JANICE	2525 2017	117 281	W/OC W/D	-0-

City	G.M.D.	L.D.	L.L.	Dimensions	Acreage	Return	Deed	Plat	Comp.	Used
		14	186		3.04 AC					3 ⁵

Subdivision	Block	Lot	Plat Bk.	Page
			26	120

Brief Legal Description



Property Acquired From: 140 MAP OLD: 1408 BLOCK PAR SUB 040 E
 Acct. No. NEW: 1414 128

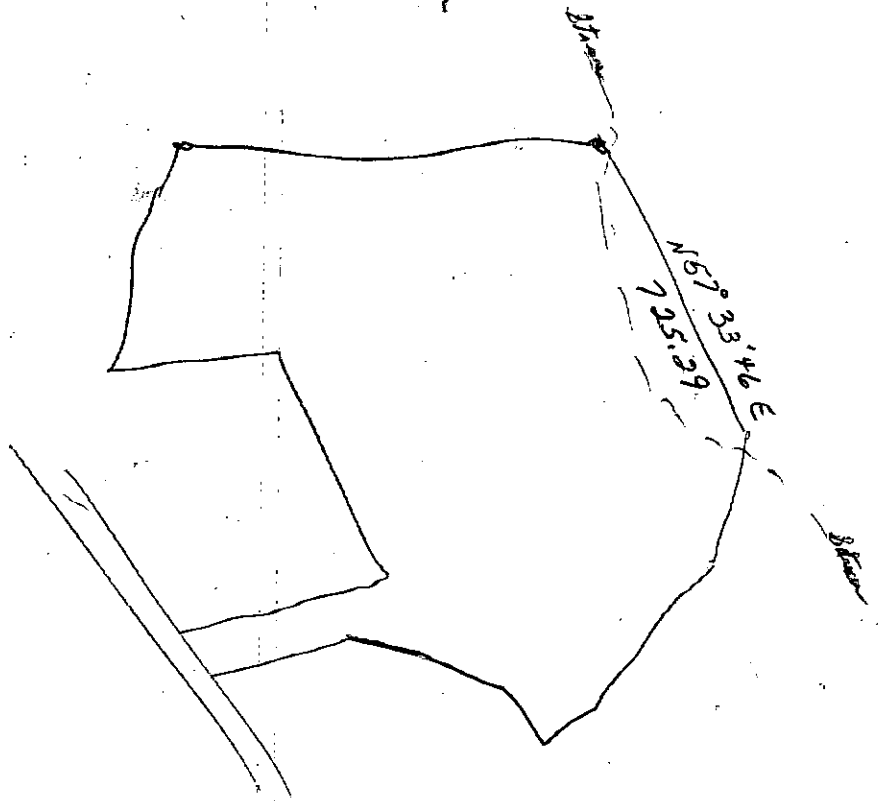
<u>14-8</u>		<u>40E</u>
Map	Block	Parcel

Date	Grantor (From)	Grantee (To)	D.B.	Pg.	Type	W.D. Cons
<u>11-87</u>	<u>CHADWICK GARLAND J.</u>	<u>CHADWICK RALPH</u>	<u>671</u>	<u>166</u>	<u>W</u>	<u>54.80</u>

City	G.M.D.	L.D.	L.L.	Dimensions	Acreage				
		<u>14</u>	<u>186</u>		Return	Deed	Plat	Comp.	Used
						<u>18.25</u>			

Subdivision	Block	Lot	Plat Bk.	Page
			<u>34</u>	<u>82</u>

Brief Legal Description X SEE 1996 DEED 2484209 FOR RELEASE OF INT IN R/W, NO CHANGES MADE, ALREADY SHOW FATE CONVD BEING A 50' R/W




Property Acquired From: 14-8'-OLD: 1408	MAP BLOCK	PAR 041	SUB P
Acct. No.	NEW: 1414	Photo 129	Call No

14-8		41P
Map	Block	Parcel

Date	Grantor (From)	Grantee (To)	D.B.	Pg.	Type	W.D. Cons
8/88	HAZEL ANN LITTLE, Wm. N. III.	LINDA & WATKINS, DARIAN D.	732	233	W	14.00

City	G.M.D.	L.D.	L.L.	Dimensions	Acreage				
		14	186		Return	Deed	Plat	Comp.	Used
						2±			2±
Subdivision					Block	Lot	Plat Bk.	Page	
							35	184	

Brief Legal Description



Property Acquired From:	MAP OLD: 1408	BLOCK 041	PAR 041	SUB E	14-8		41E
Acct. No.	NEW: -1414		-130		Map	Block	Parcel

Date	Grantor (From)	Grantee (To)	D.B.	Pg.	Type	W.D. Cons
?/84	CHADWICK, RANDALL T.	LITTLE, HAZEL ANN	386	353	W	- 0 -
4/90	HAZEL ANN & LITTLE, WM. N. III	JAMISON, W. D. & MARY L.	862	336	W	220 ⁰⁰
2/24/04	MARY L. & JAMISON, W. D.	NORTHRIDGE RESIDENTIAL, INC.	6954	413	WD	439 ⁰⁰
7/14/04	BURGESS, LOYED C.	" "	7373	494	Q/C	EQUAL PROPERTY EXCHANGE
12/14/05	NORTHRIDGE RESIDENTIAL, INC.	NORTHRIDGE DEVELOPMENT LIMITED LIABILITY COMPANY	8536	458	QRR	480.00
			8480	255	WD	480.00


Date Used To
 Title
 2/10/06

City	G.M.D.	L.D.	L.L.	Dimensions	Acreage	Return	Deed	Plat	Comp.	Used
		14	186	23.43 AC ± 26.13 AC ±	27.73 AC ±		1.36			1.36
Subdivision	* * 24.26 AC			Block	Lot	Plat Bk.	Page			
						17	103			
						23	186			

Brief Legal Description For 86 Top parcels 40C & 41E Combined as requested

SEE QC 857-671 & SEE 1996 DEED 2184-207 FOR RELEASE OF LOT IN R/W, NO CHANGES MADE ALREADY SHOW FATE CONN BEING A 50' R/W & NO LEGAL DESCRIPTIONS 777 X ADJUSTED

ACREAGE PER 6005 DEED 8536-458, 2/2/06



Property Acquired From: 130
Acct. No.

Photo Call No

14N14
Map Block Parcel
130A

Date	Grantor (From)	Grantee (To)	D.B.	Pg.	Type	W.D. Cons
9/7/04	NORTH RIDGE RESIDENTIAL, INC.	TENNY S. SCHNURR, JACOB W. (MCGEE, KIMBERLY E.)	7371	320	WD	87. ⁰⁰
8/1/06	SCHNURR TENNY S. JACOB W. (MCGEE, KIMBERLY E.)	MEDINA, LORENA	8987	182	WD	108. ⁰⁰

City	G.M.D.	L.D.	L.L.	Dimensions	Acreage				
					Return	Deed	Plat	Comp.	Used
		14	186			3.00			3.00
					Block	Lot	Plat	Bk.	Page

Brief Legal Description



Name On Return:	MAP OLD: 1408	BLOCK	PAR 041	SUB C	14-8		41C
Name On Deed:	NEW: 1414		Photo 131	Call No.	Map	Block	Parcel

Property Address:			Property Acquired From:				
Acquired By:	Deed Will	Approximate Date Acquired:	Recorded Yes No	D.B. Pg.	Size: (Dim. or Ac.)		
Bounded By:	N.	S.	E.	W.			

Date	Grantor (From)	Grantee (To)	D.B.	Pg.	Type	W.D. Cons.
9/81	CHADWICK, GRADY <i>et al</i>	CHADWICK, GARLAND	310	836	W	1-20
3/14/06	Chadwick Ry. & Coal Co. T	Chadwick, Garland <i>IT</i>	8638	395	Exec. Deed	0-

City	G.M.D.	L.D.	L.L.	Dimensions	Acreage 2.43 AC				
		14	186		Return	Deed	Plat	Comp.	Used
Subdivision					Block	Lot	Plat Book	Page	

Brief Legal Description:




Property	MAP	BLOCK	PAR	SUB
Acquired From: 14-E	OLD: 1408		041	R
Acct. No.	NEW: 1414		Photo	Call No
			132	

14-B		41R
Map	Block	Parcel

Date	Grantor (From)	Grantee (To)	D.B.	Pg.	Type	W.D.Cons
7/89	HALES RONALD W.	CHARLES B. & CHARLES E. WATKINS	804	661	W	17.50
3/2/92	2/3 INT CHARLES E. & WATKINS CHARLES B.	1/3 INT WATKINS JOAN S	1162	1	W	-0-
5/7/92	WATKINS CHARLES E.	^{1/2 INT} WATKINS CHARLES B. & ^{1/2 INT} WATKINS JOAN S.	1201	57	W	-0-

City	G.M.D.	L.D.	L.L.	Dimensions	Acreage				
					Return	Deed	Plat	Comp.	Used
		14	186			2.5			
Subdivision					Block	Lot	Plat Bk.	Page	
							37	129	

Brief Legal Description



Property Acquired From:
Acct. No.

Photo	Call No
-------	---------

14-14		133
Map	Block	Parcel

Date	Grantor (From)	Grantee (To)	D.B.	Pg.	Type	W.D.Cons	
11/15/95	McARTHUR, ERNIE VAN	BAGWELL, STEPHEN H.	2234	1	W/D	14. ⁰⁰	
7/16/96	BAGWELL, STEPHEN H.	CYNTHIA ANN SYPUTA, LAURENCE M.	2452	324	W/D	108. ⁹⁰	
11/21/98	Cynthia Ann Syputa, Lawrence M.	Argo, Ronald Russell	2911	328	WO	124. ⁷⁴	
11/18/97	Argo, Ronald Russell	Elsie Mae Argo, Ronald Russell	2911	329	WO	-0-	
City		G.M.D.	L.D.	L.L.	Dimensions	Acreage 2.21 AC	
			14	186		Return Deed Plat Comp. Used	
Subdivision					Block	Lot	Plat Bk. Page
							41 8
Brief Legal Description							


100
100

Name On Return:	MAP	BLOCK	PAR	SUB
	OLD: 1408		041	B
Name On Deed:	NEW: 1414		133	

14-8		41B
Map	Block	Parcel

Property Address:		Property Acquired From:			
Acquired By:	Deed Will	Approximate Date Acquired:	Recorded Yes No	D.B. Pg.	Size: (Dim. or Ac.)
Bounded By:	N.	S.	E.	W.	

Date	Grantor (From)	Grantee (To)	D.B.	Pg.	Type	W.D.Cons.
8/81	CHADWICK, GRADY & GARLAND	HALES, RONALD W.	310	44	W	23 ¹⁰
6/91	HALES, RONALD W.	COOK, WAYNE & EVELYN	1015	108	W	10. ⁰⁰
11/22/93	COOK, WAYNE & EVELYN	MCCARTHER, ERNIE VAN	1665	326	W/D	10. ³⁰
City		G.M.D.	L.D.	L.L.	Dimensions	23572 Acreage 437AC
			14	186	2.21AC	Return Deed Plat Comp Used
						5.872 5.87
Subdivision			Block	Lot	Plat Book	Page
					46	81
Brief Legal Description: * ADJUSTED ACREAGE PER PLAT 41/81 DEED 1665/326 2-24-94						




Property Acquired From: 148-41	MAP BLOCK PAR SUB OLD: 1408 041 S
Acct. No. NEW: 1414	Photo Call No 134

14-8		415
Map	Block	Parcel

Date	Grantor (From)	Grantee (To)	D.B.	Pg.	Type	W.D.Cons
2/90	HALES, RONALD W.	SCOTT, BRADLEY LAMAR	853	1013	W	13.20
10/24/00	SCOTT, BRADLEY LAMAR STEPHANIE DENISE	SCOTT, BRADLEY LAMAR STEPHANIE DENISE	4363	187	W/D	-0-
6/24/04	SCOTT, BRADLEY LAMAR	SCOTT, STEPHANIE DENISE	7197	408	@/C	

City	G.M.D.	L.D.	L.L.	Dimensions	Acreage				
		14	186		Return	Deed	Plat	Comp.	Used
						2.016			2.02
Subdivision					Block	Lot	Plat Bk.	Page	

Brief Legal Description



Property Acquired From:
Acct. No.

Photo	Call No
-------	---------


14N14		135
Map	Block	Parcel

Date	Grantor (From)	Grantee (To)	D.B.	Pg.	Type	W.D. Cons
12/5/05	KING, DARYL E.	KING, DARYL E.	8165 8454	431 214	QC QC	-0-
		TONYA WHEELING BRAD E.				
9/4/07	WHEELING BRAD & TONYA KING, DARYL E.	DEUTSCHE BANK NATIONAL TRUST COMPANY	9906	88	DMF	110.40
2/5/08	DEUTSCHE BANK NATIONAL TRUST COMPANY	MICHELE D WORTHINGTON, JOSEPH S.	10135	144	WID	55.00

City	G.M.D.	L.D.	L.L.	Dimensions	Acreage 2.0				
					Return	Deed	Plat	Comp.	Used
		14	186						

Subdivision	Block	Lot	Plat Bk.	Page
			37	123


Brief Legal Description *B.P. SEEMS TO BE IN ERROR & LEGAL???



Property Acquired From: 148	MAP - BLOCK - PAR - SUB	OLD: 1408	041	Q
Acct. No.	NEW: 1414	Photo 135	Call No	

14-8		41Q
Map	Block	Parcel

Date	Grantor (From)	Grantee (To)	D.B.	Pg.	Type	W.D. Cons	
7/89	HALES, RONALD W.	WILLIE DEE & CARLISLE, Wm. E.	802	396	W	29.00	
6/21/93	WILLIE DEE & CARLISLE, WILLIAM E.	CHERYL CYNTHIA, WEST, ANDY WAYNE &	1512	282	WD	-0-	
11/28/95	WEST, ANDY WAYNE	WEST, CHERYL CYNTHIA	2259	265	WD	13.00	
4/1/03	CHERYL C. & DENSMORE, KEITH	DEUTSCHE BANK TRUST COMPANY AMERICAS	6116b	198	FORECLOSURE DEED		
10/1/03	DEUTSCHE BANK TRUST COMPANY AMERICAS	WHEELING, DEBBIE	61007	408	SPEZ LTD WD	56.00	
9/23/04	WHEELING, DEBBIE	KING, DARYL E.	7393	241	WD	72.00	
City		G.M.D.	L.D.	L.L.	Dimensions	Acreage	
			14	186		Return	Deed
						2	Plat Comp.
							Used
Subdivision					Block	Lot	Plat Bk.
							Page
							37
							123
Brief Legal Description							



Property Acquired From:
Acct. No.

Photo	Call No
-------	---------

14N14		136
Map	Block	Parcel

Date	Grantor (From)	Grantee (To)	D.B.	Pg.	Type	W.D. Cons
6/15/04	CHADWICK, RALPH RANDALL J	COOK, RICKY WANDA C. J	7172	89	WD	0

City	G.M.D.	L.D.	L.L.	Dimensions	Acreage 7.05 AC				
		14	186		Return	Deed	Plat	Comp.	Used

Subdivision	Block	Lot	Plat Bk.	Page


Brief Legal Description



Name On Return:	MAP OLD: 1408	BLOCK	PAR 041	SUB D	14-8	410	
Name On Deed:	NEW: 1414		Photo 136	Call No.			Map

Property Address:			Property Acquired From:			
Acquired By:	Deed Will	Approximate Date Acquired:	Recorded Yes No	D.B. Pg.	Size: (Dim. or Ac.)	
Bounded By:	N.	S.	E.	W.		

Date	Grantor (From)	Grantee (To)	D.B.	Pg.	Type	W.D. Cons.
2/81	CHADWICK, GRADY J	CHADWICK, GARLAND	314	454	W	-
8-7-86	Chadwick, Garland T.	COOK, RICKY	57A	28	W/D	5.00
4/10/97	COOK, RICKY	CHADWICK, RALPH RANDALL	2691	286	W/D	-0-
	City	G.M.D.	L.D.	L.L.	Dimensions	*2.05 Acreage
			14	186		Return Deed Plat Comp Used
						2.5
	Subdivision	Block	Lot	Plat Book	Page	
Brief Legal Description: *ADJUSTED ACREAGE PER 1997 DEED 2691-286 7/25/97						





Name On Return: Chadwick, G. Canton, Ga.	MAP OLD: 1408	BLOCK	PAR 040	SUB	14- B		40
Name On Deed:	NEW: 1414		Photo 137	Call No	Map	Block	Parcel

Property Address:	Property Acquired From:				
Acquired By:	Deed: Will: _____	Approximate Date Acquired:	Recorded Yes: No: _____	D.B. Pg. _____	Size: (Dim. or Ac.)
Bounded By:	N.	S.	E.	W.	

Date	Grantor (From)	Grantee (To)	D.B.	Pg.	Type	W.D. Cons.
9/21/48	Chadwick, S. A.	Chadwick, Garland	18	287	WD	
9-29-70	Chadwick, S. A.	"	108	646	w/d	-
2-23-73	Chadwick, S.A. Mrs.	"	137	489	Correct	-

City	G.M.D.	L.D.	L.L.	Dimensions	#8	Acreage 54 54			
out		14	186 156	10.25 AC ± 21.75 ±	Return 40	Deed	Plat	Comp.	Used
Subdivision					Block	Lot	Plat Book	Page	

Brief Legal Description: NORTH ON PEACH ORCHARD RD. N/Ans







Property Acquired From:	MAP OLD: 1408	BLOCK	PAR 041	SUB G	14-8		41G
Acct. No.	NEW: 1414		Photo	Call No	Map	Block	Parcel
			138				

Date	Grantor (From)	Grantee (To)	D.B.	Pg.	Type	W.D. Cons
5/85	CHADWICK GRADY ^{etal}	ROBERTS, JESSIE D. & WANDA A.	457	341	W	11 ¹⁰
4/1/97	ROBERTS, WANDA A. & JESSIE D.	MITCHELL, PAULA C.	2667	115	W/D	23. ⁵⁰
6/2/00	MITCHELL, PAULA C.	MITCHELL, PAULA C. & ANTHONY TROY	4163	212	WD	-0-

City	G.M.D.	L.D.	L.L.	Dimensions	Acreage				
		14	186		Return	Deed	Plat	Comp.	Used
						4.43			4.43
Subdivision					Block	Lot	Plat	Bk.	Page
								27	153
Brief Legal Description									






Property Acquired From:	MAP	BLOCK	PAR	SUB	114-8		41N
Acct. No.	OLD: 1408		041	N	Map	Block	Parcel
	NEW: 1414		Photo	Call No			
			140				

Date	Grantor (From)	Grantee (To)	D.B.	Pg.	Type	W.D.Cons
11/27/85	CHADWICK, GRADY & GARLAND YOUNG, GRACE	CHADWICK, STEVE G.	498	503	W	6 ⁰⁰
8-23-86	CHADWICK, STEVE G.	McBEE, THOMAS	559	162	WD	8 ⁰⁰
8/24/95	McBEE, THOMAS	BAGWELL, STEPHEN H.	2177	31	W/P	16.50
3/12/03	BAGWELL, STEPHEN H.	PANTER, JACK F. JR. & KIMBERLY S.	5960	478	WD	234 ⁰⁰

City	G.M.D.	L.D.	L.L.	Dimensions	Acreage			
					Return	Deed	Plat Comp.	Used
		14	186			2.24		2.24
Subdivision					Block	Lot	Plat Bk.	Page
							25	117
Brief Legal Description								



Property Acquired From: Acct. No. MAP OLD: 1408 NEW: 1414 BLOCK 141 PAR 041 SUB J

14-8		41J
Map	Block	Parcel

Date	Grantor (From)	Grantee (To)	D.B.	Pg.	Type	W.D. Cons
5/85	CRADWICK, GRADY ^{etal}	STITT, DURNE R. & DONNA S. I.	457	349	W	6 ⁰⁰
4-16-86	STITT, DONNA ^{DYANE}	VOYLES, J. D.	524	684	WD	9 ⁰⁰
5/14/98	VOYLES, J. D.	BENNETT, JEFFREY J.	4334 3122	84 21	CORRECTIVE WD	87 ⁰⁰

City	G.M.D.	L.D.	L.L.	Dimensions	Acreage			
		14	186		Return	Deed	Plat Comp.	Used
						2.01		2.01
Subdivision					Block	Lot	Plat Bk.	Page
						fn. 3	25	117
Brief Legal Description <i>ded 3122/21 description didn't mention which tract</i>								



Property
 Acquired From:
 Acct. No.


MAP BLOCK PAR SUB
 OLD: 1408 041 K
 NEW: 1414 -142

17-8		41K
Map	Block	Parcel

Date	Grantor (From)	Grantee (To)	D.B.	Pg.	Type	W.D. Cons
5/85	CHADWICK, GRADY	OLDT, TERRY D. JANET H.	459	363	W	6 ⁰⁰
4/16/90	JANET H. OLDT, TERRY D.	VOYLES, J.D.	23100	2410	W/D	12 ⁰⁰
6/23/00	BENNETT, JEFFREY J.	" "	4334	810	QC	-0-
10/13/02	VOYLES, J.D.	DORIS E. BURGESS, HENRY H.	4334	87	W/D	158 ⁰⁰

City	G.M.D.	L.D.	L.L.	Dimensions	Acreage				
		14	186		Return	Deed	Plat	Comp.	Used
						2.00			2
Subdivision					Block	Lot	Plat Bk.	Page	
						114	25	117	
Brief Legal Description									






Property Acquired From: OLD: 14-8 MAP BLOCK PAR SUB 41 M
 Acct. No. NEW: 14-14 143

14-8		41M
Map	Block	Parcel

REC 2/14/94

Date	Grantor (From)	Grantee (To)	D.B.	Pg.	Type	W.D. Cons				
8/85	CHADWICK, GRADY	CHADWICK, STEVE G.	476	665	W	6 ⁰⁰				
8-29-86	CHADWICK, STEVE G.	ELLIOTT, PHILLIP M. & BETTY S. JOINT TENANTS	563	648	WD	73 ⁵⁰				
11/2/93	ELLIOTT, PHILLIP M. & BETTY S.	FEDERAL HOME LOAN MORTGAGE CORP.	1739	227	DUP	66 ¹⁰				
2/4/94	FEDERAL HOME LOAN MORTGAGE CORP.	SMITH, DREW	1760	300	LWD	-0-				
3/31/94	SMITH, DREW	SILVERS, WILLIAM E.	1793	130	W	75.00				
3/31/94	SILVERS, WILLIAM E.	SILVERS, WILLIAM E. & JEANNA S.	1793	140	QC	-0-				
City		G.M.D.	L.D.	L.L.	Dimensions		Acreage			
			14	186			Return	Deed	Plat Comp.	Used
								2.15	2.15	2.15
Subdivision						Block	Lot	Plat Bk.	Page	
								25	71	
Brief Legal Description										



Property Acquired From:	MAP BLOCK PAR SUB OLD: 1408 041
Acct. No.	NEW: 1414 Photo 144 Call No


14-8		41
Map	Block	Parcel

Date	Grantor (From)	Grantee (To)	D.B.	Pg.	Type	W.D. Cons
7-25-86	Chadwick, Steve G.	Carlisle, Dennis C. & Jackie H.	549	551	w/d	7.50

City	G.M.D.	L.D.	L.L.	Dimensions	Acreage	6 1/2			
		14	186		Return	Deed	Plat	Comp.	Used
							2.16		

Subdivision	Block	Lot	Plat Bk.	Page
		286	28	127

Brief Legal Description



Name On Chadwick, Mrs. S.A.
Return: Canton, Ga. R-3

2-127 82
Photo Call No.

14-8
Map Block Parcel
41

Name On Deed:

Property Address:

Property Acquired From:

Acquired By: Deed Will _____ Approximate Date Acquired: Recorded Yes No _____ D.B. Pg. Size: (Dim. or Ac.)

Bounded By: N. S. E. W.

Date	Grantor (From)	Grantee (To)	D.B.	Pg.	Type	W.D. Cons.
1/12/35	THOMPSON LEO C MRS	CHADWICK, S.A. MRS	YV	522	WD	
7/80	CHADWICK, Mrs. S.A. CHADWICK, GRADY GARLAND	CHADWICK, GRADY GARLAND YOUNG, GRACE	288	839	GC	-
	YOUNG, GRACE	CHADWICK, STEVE G.	490	500	W/D	6 ⁰⁰

City	G.M.D.	L.D.	L.L.	Dimensions	Acreage				
out		14	186	24.63 AC	Return	Deed	Plat	Comp.	Used
					75			75	75

Subdivision	Block	Lot	Plat Book	Page

Brief Legal Description: NORTH + SOUTH ON PEACH ORCHARD RD




Property Acquired From:	MAP	BLOCK	PAR	SUB
Acct. No.	OLD: 1408		041	L
	NEW: 1414		Photo	Call No
			145	

14-8		412
Map	Block	Parcel

Date	Grantor (From)	Grantee (To)	D.B.	Pg.	Type	W.D. Cons
5/85	CHADWICK, GRADY ^{et al}	DUBOIS, HOWARD J.	460	617	W	6 ⁰⁰
1-23-86	DUBOIS, HOWARD J.	DUBOIS, FRED J. & LISA H. +	507	642	WD	—
3/16/95	DUBOIS, FRED J. ^{LISA H.}	WILKINSON, CHRISTOPHER B.	2047	045	W/D	89.90

City	G.M.D.	L.D.	L.L.	Dimensions	Acreage			
					Return	Deed	Plat Comp.	Used
						2.07		2.07
Subdivision					Block	Lot	Plat Bk.	Page
							27	179
Brief Legal Description								



Name On Return:
Name On Deed:

MAP BLOCK PAR SUB
 OLD: 1408. 021 A
 NEW: 1414. 146

14-8		21A
Map	Block	Parcel

Property Address: _____ Property Acquired From: _____

Acquired Deed By: _____ Will: _____ Approximate Date Acquired: _____ Recorded Yes ___ No ___ D.B. ___ Pg. ___ Size: (Dim. or Ac.)

Bounded By: N. _____ S. _____ E. _____ W. _____

Date	Grantor (From)	Grantee (To)	D.B.	Pg.	Type	W.D.Cons.
12/81	JOHNSON, JESS A. ^{Wife}	JOHNSON, RUTH G. ^{RALPH B.}	315	225	EXC DEED	25 ⁹⁰
2/12/07	JOHNSON, RUTH EMILINE G. ^{ESTATE}	JOHNSON, RALPH BRODIE	9414	3109	EX'S DEED	-0-

City	G.M.D.	L.D.	L.L.	Dimensions	Acreage				
					Return	Deed	Plat	Comp.	Used
		14	185 186			25.81			25.81
Subdivision					Block	Lot	Plat Book	Page	

Brief Legal Description:

1. The first part of the document is a list of names and addresses. The names are: John Doe, Jane Smith, and Bob Johnson. The addresses are: 123 Main St, New York, NY; 456 Elm St, New York, NY; and 789 Oak St, New York, NY.

Property Acquired From:
Acct. No.

Photo	Call No
-------	---------

14-14		147
Map	Block	Parcel

Date	Grantor (From)	Grantee (To)	D.B.	Pg.	Type	W.D. Cons
4/2/96	BARNHART, CAROLYN E.	CLARK, ELISABETH & BARNHART, CAROLYN E.	2346	303	W/D	-0-
11/24/03	CLARK, ELISABETH & BARNHART, CAROLYN E.	GARY OREM, CAROLYN E.	6729	96	Q/C	0

City	G.M.D.	L.D.	L.L.	Dimensions	Acreage 25.74 AC				
		14	185 186	*25.74 AC	Return	Deed	Plat	Comp.	Used
						25.74			25.74

Subdivision	Block	Lot	Plat Bk.	Page

Brief Legal Description * PARCEL 147A COMBINED PER OWNER & TAX
 ASSESSORS REQUEST. 4/22/04




Name On Return:	MAP	BLOCK	PAR	SUB	14-8		21B	
	OLD: 1408			021	B	Map	Block	Parcel
Name On Deed:	NEW: 1414			147				

Property Address:	Property Acquired From:
-------------------	-------------------------

Acquired By:	Deed Will: <input type="checkbox"/> <input type="checkbox"/>	Approximate Date Acquired:	Recorded Yes <input type="checkbox"/> No <input type="checkbox"/>	D.B. Pg.:	Size: (Dim. or Ac.)
--------------	--	----------------------------	---	-----------	---------------------

Bounded By:	N.	S.	E.	W.
-------------	----	----	----	----

Date	Grantor (From)			Grantee (To)		D.B.	Pg.	Type	W.D. Cons.	
12/81	JOHNSON, JESS A. ^{settlor}			GLENN C. BARNHART, VIRGINIA M.		315	231	Exec Deed	25 ⁸⁰	
12-20-86	GLENN C. BARNHART, VIRGINIA M. +			GLENN C. JR. BARNHART, CAROLYN E. +		589	120	WD	38 ²⁰	
2/5/93	BARNHART, GLENN C. JR.			BARNHART, CAROLYN E.		1391	150	W	-0-	
	City	G.M.D.	L.D.	L.L.	Dimensions	Acreage				
			14	185 186		Return	Deed	Plat	Comp.	Used
							25.74			25.74
	Subdivision					Block	Lot	Plat Book	Page	
Brief Legal Description:										



Property Acquired From:
Acct. No. 147

Photo	Call No
-------	---------


14-14		147A
Map	Block	Parcel

Date	Grantor (From)	Grantee (To)	D.B.	Pg.	Type	W.D. Cons
12/29/97	CLARK, ELISABETH	BARNHART, CAROLYN E.	2963	68	W/D	-0-
12/30/97	BARNHART, CAROLYN E.	BARNHART, CAROLYN E.	2963	79	W/D	-0-
12/17/02	CLARK, ELISABETH	GARY, CAROLYN E.	5782	359	OC	-0-

City	G.M.	L.D.	L.L.	Dimensions	Acreage			
					Return	Deed	Plat Comp.	Used
		14	185			5.00		5
			186					
Subdivision					Block	Lot	Plat Bk.	Page

Brief Legal Description

DELETE WITH PLAT
 147
 PER OFFICERS
 4/22/04



2218

Name On Return: *R-3*

MAP BLOCK PAR SUB
OLD: 1408

021

14-0		21
Map	Block	Parcel

Name On Deed:

NEW: 1414

1'48"

Property Address:

Property Acquired From:

Acquired By: Deed Will Approximate Date Acquired: Recorded Yes No D.B. Pg. Size: (Dim. or Ac.)

Bounded By: N. S. E. W.

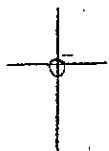
Date	Grantor (From)	Grantee (To)	D.B.	Pg.	Type	W.D. Cons.
1/30/58	PAYNE, K. C.	JOHNSON, JESS A.	36	64	WD	680
12/81	JOHNSON, JESS A.	BARNETT, SAM	314	836	Exec. deed	3200


G.M.D.	L.D.	Dimensions	Acreage				
	140/185	17.89	Return	Deed	Plat	Comp.	Used
			40			70acs	70acs

Subdivision	Block	Lot	Plat Book	Page

Brief Legal Description: NORTH + SOUTH WORLEY RD 4/acs

COMBINE
WITH OWNER
PRESENT



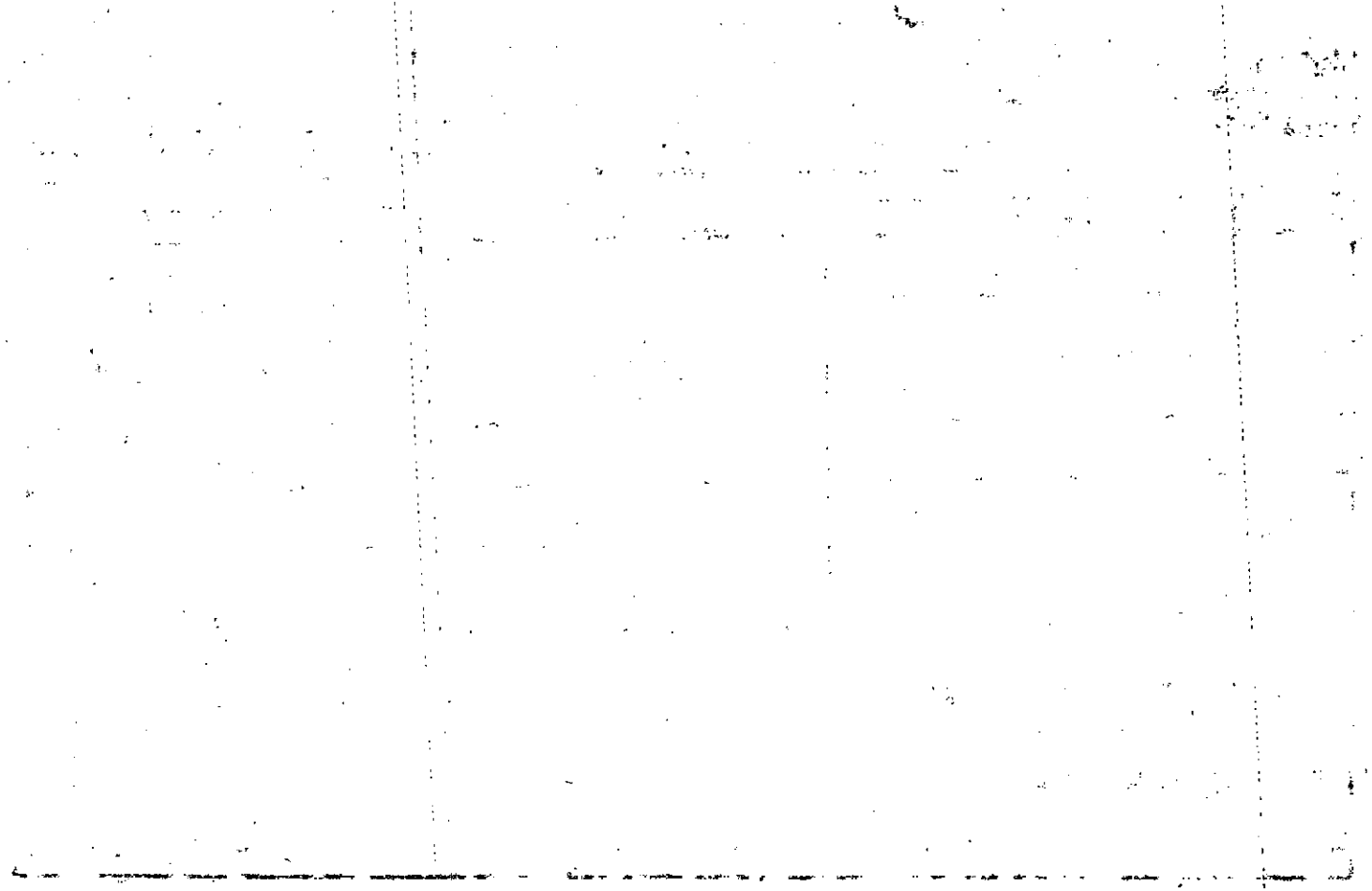


Property
Acquired From:
Acct. No.

MAP BLOCK PAR SUB
OLD: 1408 022 C
NEW: 1414 149

14-8 22c
Map Block Parcel

Date	Grantor (From)	Grantee (To)	D.B.	Pg.	Type	W.D. Cons	
3/90	JOHNSON, BRENDA STOKES	JOHNSON, EMORY A	859	361	QC	-0-	
1/90	JOHNSON, EMORY A.	CHATTIN, LANIER	912	10	W	23 ²⁰	
11/90	CHATTIN, LANIER	GARLAND, ANGELA J. & JEFFREY	924	80	W		
3/8/99	Garland, ANGELA J. & JEFFREY	Garland, Angela J.	3549	111	W/D	0	
3/8/99	Garland, Angela J.	Garland, ANGELA J. & JEFFREY A.	3549	120	Q/C	-0-	
11/10/99	GARLAND, ANGELA J. & JEFFREY A.	GARLAND, ANGELA J.	3915	134	W/D	-0-	
City		G.M.D.	L.D.	L.L.	Dimensions	Acreage	
			14	185		Return	Deed
						Plat	Comp.
							3
						Used	2
Subdivision						Block	Lot
						Plat	Bk. Page
Brief Legal Description							



Name On Return:
 Name On Deed:

Photo Call No.

14-8 22 C
 22 (C)
 Map Block Parcel


Property Address:

Property Acquired From:

Acquired By: Deed ___ Will ___ Approximate Date Acquired: Recorded Yes ___ No ___ D.B. ___ Pg. ___ Size: (Dim. or Ac.)

Bounded By: N. S. E. W.

Date	Grantor (From)	Grantee (To)				D.B.	Pg.	Type	W.D. Cons.	
5/12/73	BLANTON, Roy A.	Ghorley, Henry A.				142	115	W	—	
'77	Ghorley, H.A.	JOHNSON, EMORY A.				214	416	W	3 ⁰⁰	
2/88	JOHNSON, EMORY A. ^{1/2 INT}	JOHNSON, BRENDA D. ^{1/2 INT}				691	80	W	—	
City		G.M.D.	L.D.	L.L.	Dimensions	Acreage				
—			14	185		Return	Deed	Plat	Comp.	Used
									3	3
Subdivision						Block	Lot	Plat Book	Page	
Brief Legal Description:										



Name On Return: <u>R-3</u>	MAP OLD: 1408	BLOCK	PAR 022	SUB A
Name On Deed: <u>BLANTON</u>	NEW: 1414		PAR 150	

14-8		22A
Map	Block	Parcel

Property Address:			Property Acquired From:		
Acquired By:	Deed <input type="checkbox"/> Will <input type="checkbox"/>	Approximate Date Acquired:	Recorded Yes <input type="checkbox"/> No <input type="checkbox"/>	D.B. <input type="checkbox"/> Pg. <input type="checkbox"/>	Size: (Dim. or Ac.)
Bounded By:	N. <input type="checkbox"/>	S. <input type="checkbox"/>	E. <input type="checkbox"/>	W. <input type="checkbox"/>	

Date	Grantor (From)	Grantee (To)	D.B.	Pg.	Type	W.D.Cons.
4-23-63	Kimbrel, Rachel	Blanton, Roy A.	69	185	W/D	-
5-12-73	BLANTON, Roy A.	Shorley, Henry A.	142	115	W	-
4-22-75	SHORLEY, H. A.	Peterson, Howard & Sylvia	179	62	W	-

City	G.M.D.	L.D.	L.L.	Dimensions	Acreage 27.02				
		14	185		Return	Deed	Plat	Comp.	Used
						30		30	30
Subdivision					Block	Lot	Plat Book	Page	

Brief Legal Description: Surveyed





Name On Weaver, Vern Return: Ball Gro	MAP OLD: 1408	BLOCK	PAR 022	SUB	14-8		27
Name On Deed:	NEW: 1414		151		Map	Block	Parcel

Property Address:	Property Acquired From:				
Acquired By:	Deed Will: <input type="checkbox"/> <input type="checkbox"/>	Approximate Date Acquired:	Recorded Yes <input type="checkbox"/> No <input type="checkbox"/>	D.B. Pg.:	Size: (Dim. or Ac.)
Bounded By:	N.	S.	E.	W.	

Date,	Grantor (From)	Grantee (To)	D.B.	Pg.	Type	W.D. Cons.
10/4/57	Hughes, D. M.	Weaver, Vernie	42	424	WD	
2-17-72	Weaver, Vernie	Hamby, C.B. & R.B.	121	383	W	25 ⁰⁰ ?
2-2-73	Hamby, C.B.	Hamby, R.B.	137	277	W	6 ⁰⁰

City	G.M.D.	L.D.	L.L.	Dimensions	Acreage				
out		14	212 213		Return	Deed	Plat	Comp.	Used
					52			100Ac	100Ac
Subdivision				125 106 212	Block	Lot	Plat Book	Page	

Brief Legal Description: NORTH + SOUTH ON WORLEW RD.
1 Bld/acs
1



Name On Return: <i>Wood 57</i>	MAP	BLOCK	PAR	SUB	<i>14-8</i>	<i>22B</i>	
OLD: 1408			022	B			
Name On Deed: <i>BARTON, K</i>	NEW: 1414	Photo	Call No.		Map	Block	Parcel
		152					
Property Address:				Property Acquired From:			
Acquired By:	Deed ___ Will ___	Approximate Date Acquired:	Recorded Yes ___ No ___	D.B. ___ Pg. ___	Size: (Dim. or Ac.)		
Bounded By:	N.	S.	E.	W.			

Date	Grantor (From)	Grantee (To)	D.B.	Pg.	Type	W.D.	Cons.		
<i>8-10-63</i>	<i>WEAVER, VERNIE</i>		<i>70</i>	<i>307</i>	<i>w/o</i>		<i>-</i>		
<i>75</i>	<i>"</i>	<i>"</i>	<i>175</i>	<i>348</i>	<i>DOC</i>		<i>-</i>		
City		G.M.D.	L.D.	L.L.	Dimensions			Acreage <i>18.04</i>	
			<i>14</i>	<i>185</i>	Return	Deed	Plat	Comp.	Used
			<i>212</i>					<i>20</i>	<i>20</i>
Subdivision					Block	Lot	Plat Book	Page	
Brief Legal Description: <i>Surveyed</i>									



Property Acquired From:
Acct. No.

Photo	Call No
-------	---------

14N14		153
Map	Block	Parcel

Date	Grantor (From)	Grantee (To)	D.B.	Pg.	Type	W.D.Cons
1/14/04	HILL, J. RENE ^(Estate)	HDP-LITTLE BEAR, LLC ^{100%}	6823	417	EXES D.U.P.	95540
1/14/04	ANDREWS, WEDWARD ^{1/2 INT}	HDP-LITTLE BEAR LLC ^{100%}	6823	422	GEN WD	95540
1/14/04	HEWLET, MARY SUE MARTIN	" " " "	6823	429	Q/C	⊖

DELETED
THIS PARCEL
LITTLE BEAR
11/10/06

City	G.M.D.	L.D.	L.L.	Dimensions	Acreage * 159.22 AC			
		14	177		Return	Deed	Plat Comp.	Used
Subdivision					Block	Lot	Plat Bk.	Page
Brief Legal Description * ACREAGE ADJUSTED PER 2004 DEED 6823/417 - 8/3/04								



Name On Return: MAP BLOCK PAR SUB
 OLD: 1408 001
 Name On Deed: NEW: 1414 153

14-8		1
Map	Block	Parcel

Property Address: _____ Property Acquired From: _____

Acquired By: Deed Will Approximate Date Acquired: _____ Recorded Yes No D.B. _____ Pg. _____ Size: (Dim. or Ac.) _____


Bounded By: N. _____ S. _____ E. _____ W. _____

Date	Grantor (From)	Grantee (To)	D.B.	Pg.	Type	W.D. Cons.
1972	WHIDDON, L.R.	Hewlett, MARTIN Andrews, W. Edwards	122	139	WD	5' ⁰⁰
3/78	MARTIN, HEWLETT ^{Acq 1/2 int}	HILL, J. RENDER ^{1/2 int}	238	220	W	26' ⁰⁰
	Will J. RENDER ^{1/2 int}	ANDREWS, W. EDWARDS ^{1/2 int}				

City	G.M.D.	L.D.	L.L.	Dimensions	159.3/Acreage				
		14	177		Return	Deed	Plat	Comp.	Used
					9	9			

Subdivision	Block	Lot	Plat Book	Page

Brief Legal Description: E/S Shmprop Rd.
For 85 Top parcel 1A was combined per request



Name On Return: *CRANTON, G. + South Church St.*

2-127 (B)
Photo Call No.

14-8
Map Block Parcel 1

Name On Deed:
Property Address:

Property Acquired From:
Size: (Dim. or Ac.)

Acquired By: Deed Will Approximate Date Acquired: Recorded Yes No D.B. Pg.

Bounded By: N. S. E. W.

Date	Grantor (From)	Grantee (To)	D.B.	Pg.	Type	W.D. Cons.
7-1-71	EDWARDS, ROGER	EDWARDS, ROGER	80	268	WD	6 60
6-11-71	EDWARDS, ROGER	WHITDON, L.R.	114	21	WD	-
6-15-71	James, Louis L. Jr.	" "	114	134	WD	36 ⁰⁰ / ₁₀₀

City	G.M.D.	L.D.	L.L.	Dimensions	Acreage				
					Return	Deed	Plat	Comp.	Used
		14	177			9		10 acs	10 acs

Subdivision	Block	Lot	Plat Book	Page

Brief Legal Description: *East side SHARP TOP Rd*

