


Property Acquired From: 13-OLD: 1303 MAP BLOCK PAR SUB
 Acct. No. _____ 006 D
 NEW: 1305 001

13-3 10d
 Map Block Parcel

Date	Grantor (From)	Grantee (To)	D.B.	Pg.	Type	W.D. Cons
3/90	RAINES, RAY & FRANCES	DENISE E. RAY, RANDY M.	858	136	W	-0-
4/90	DENISE E. & RAY, RANDY M.	DENISE E. & RAY, RANDY M.	869	556		-0-
8/22/97	DENISE E. & RAY, RANDY M.	ELKE I. WERNER, DETLEV D. &	2815	156	W/D	99.00
4/6/04	ELKE I. WERNER, DETLEV D. &	EMC MORTGAGE CORP.	7038	35	DEED UNDER POWER	0
7/20/04	EMC MORTGAGE CORP.	ANN & MARTIN, ERIC	7393	98	LTD WD	98.00

City	G.M.D.	L.D.	L.L.	Dimensions	Acreage <u>X 2 AC</u>				
					Return	Deed	Plat	Comp.	Used
		13	2100					2.091	
Subdivision					Block	Lot	Plat Bk.	Page	
							38	177	
Brief Legal Description <u>X ADJUSTED ACREAGE PER 1997 DEED 2815-156.11/4/97</u>									




Property Acquired From:
Acct. No.:

Photo	Call No
-------	---------

13-5		2
Map	Block	Parcel

Date	Grantor (From)	Grantee (To)	D.B.	Pg.	Type	W.D.Cons
3/28/97	RAINES RAY	DENISE RAY, RANDY	2664	293	W/D	-0-
8/22/97	DENISE E. 1/4 RAY, RANDY M. 1/2 INT.	ELKE I. 1/4 INT. WERNER, DETLEV D.	2815	158	W/D	1.00
8/22/97	RAINES RAY	DENISE E. RAY, RANDY M.	2934	112	W/D	-0-
8/22/97	DENISE E. RAY, RANDY M.	ELKE I. WERNER, DETLEV D.	2934	114	W/D	1.00

City	G.M.D.	L.D.	L.L.	Dimensions	Acreage .75 AC. ±				
		13	260		Return	Deed	Plat	Comp.	Used
Subdivision					Block	Lot	Plat Bk.	Page	
Brief Legal Description							19	46	
							38	177	



Name On Return:	MAP BLOCK	PAR SUB		13-3		6B
	OLD: 1303	006	B	Map	Block	Parcel
Name On Deed:	NEW: 1305	002	Photo	Call No.		


Property Address:	Property Acquired From:				
Acquired By:	Deed Will	Approximate Date Acquired:	Recorded Yes No	D.B. Pg.	Size (Dim. or Ac.)
Bounded By:	N.	S.	E.	W.	

Date	Grantor (From)	Grantee (To)	D.B.	Pg.	Type	W.D. Cons.
5/80	WATSON, DONALD & RUBY M.	KNOWLES, JEFFREY & WANDA	285	540	W	- 0 -
7/81	" " "	" " "	308	59	Connective w/15	- 0 -
7/81	KNOWLES, JEFFREY & WANDA	RAINES, RAY & FRANCES	308	60	W	4 90

City	G.M.D.	L.D.	L.L.	Dimensions	Acreage				
		13	260	210 X 630	Return	Deed	Plat	Comp.	Used
								3.07	3.07

Subdivision	Block	Lot	Plat Book	Page
			19	46

Brief Legal Description: 1980 deed description doesn't fit map.



Name On Return:	MAP	BLOCK	PAR	SUB	13-3	-	6
Name On Deed:	OLD:--1303		006		Map	Block	Parcel
Property Address:	NEW:--1305		-003				
Property Address:	Dry Pond 100			Property Acquired From:			
Acquired By:	Deed <input type="checkbox"/> Will <input type="checkbox"/>	Approximate Date Acquired:	Recorded Yes <input type="checkbox"/> No <input type="checkbox"/>	D.B. <input type="checkbox"/> Pg. <input type="checkbox"/>	Size: (Dim. or Ac.)		
Bounded By:	N.	S.	E.	W.			

Date	Grantor (From)	Grantee (To)	D.B.	Pg.	Type	W.D.Cons.				
5/31/69	Hunt, D.C.	Watson, Dik + Ruby	101	333	WD	10 ⁺⁰⁰ / ₅₀				
6/81	D.L. Watson, Ruby M.	SILAS & MARIE CHANEY	306	516	W	29 ⁰⁰				
1/16/95	CHANEY, SILAS B. ESTATE	THE SILAS & MARIE CHANEY REVOCABLE LIVING TRUST	2010	236		-0-				
	City	G.M.D.	L.D.	L.L.	Dimensions	Sold 4 [±]	Acreage 40.5 38.57			
			13	260	35.52 [±] 32.55 [±]	Return	Deed	Plat	Comp.	Used
						42.57			47 [±]	47 [±]
	Subdivision	23.52 AC.±	30.52±	Block	Lot	Plat Book	Page			
		26.52 AC.±	24.52 AC.±							
Brief Legal Description: 47 ac ALL 260 WD 13										
38.57										

Possible error in
Seed (76E' from SW cor
to Pond.

38.57

Property Acquired From:
Acct. No. 3

Photo	Call No
-------	---------


13-5		3B
Map	Block	Parcel

Date	Grantor (From)	Grantee (To)	D.B.	Pg.	Type	W.D. Cons
1/16/95	THE SILAS & MARIE CHANEY REVOCABLE LIVING TRUST	LYRIC ANN & HARPER, HERSCHEL KEITH	2010	238	W/D	9.00
7/6/07	LYRIC ANN & HARPER, HERSCHEL KEITH	TINA & SOSEBEE, WILLIAM S.	9706	197	W/D	235.00

City	G.M.D.	L.D.	L.L.	Dimensions	Acreage				
					Return	Deed	Plat	Comp.	Used
		13	260			2	2		2

Subdivision	Block	Lot	Plat Bk.	Page
			48	154

Brief Legal Description



Property Acquired From:
Acct. No. <u>3</u>

Photo	Call No
-------	---------

<u>12-5</u>		<u>3C</u>
Block		Parcel

Date	Grantor (From)	Grantee (To)	D.B.	Pg.	Type	W.D. Cons
11/8/96	THE CHANEY TRUST	GLENDIA ELAINE COLE, WAYNE EARL &	2560	176	TRUST'S DUP	Co. 50
11/8/96	CHANEY, MARIE	11 11 11	2560	172	W/D	Co. 50

City	G.M.D.	L.D.	L.L.	Dimensions	Acreage				
					Return	Deed	Plat	Comp.	Used
		13	2160			2.00			2

Subdivision	Block	Lot	Plat Bk.	Page
			D.B. 2560	179

Brief Legal Description




EXHIBIT "A"

ALL THAT TRACT OR PARCEL OF LAND LYING AND BEING IN LAND LOT 260 OF THE 13TH DISTRICT, 2ND SECTION, CHEROKEE COUNTY, GEORGIA, AND BEING MORE PARTICULARLY DESCRIBED AS FOLLOWS:

TO FIND THE TRUE POINT OF BEGINNING, BEGIN AT THE COMMON LAND LOT CORNER OF LAND LOTS 260, 261, 280 AND 281; THENCE NORTH 71 DEGREES 56 MINUTES 14 SECONDS WEST A DISTANCE OF 961.48 FEET TO A POINT; THENCE NORTH 01 DEGREE 04 MINUTES 49 SECONDS WEST A DISTANCE OF 151.41 FEET TO AN IRON PIN FOUND ON THE WEST RIGHT OF WAY LINE OF DRY POND ROAD A.K.A. DRY POND LANE (30 FOOT RIGHT OF WAY); THENCE LEAVING THE WEST RIGHT OF WAY LINE OF DRY POND ROAD A.K.A. DRY POND LANE NORTH 83 DEGREES 16 MINUTES 10 SECONDS WEST A DISTANCE OF 324.53 FEET TO A BOLT FOUND; THENCE SOUTH 86 DEGREES 31 MINUTES 23 SECONDS WEST A DISTANCE OF 319.60 FEET TO A BOLT FOUND; THENCE NORTH 49 DEGREES 15 MINUTES 35 SECONDS EAST A DISTANCE OF 261.49 FEET TO AN IRON PIN; THENCE NORTH 86 DEGREES 31 MINUTES 23 SECONDS EAST A DISTANCE OF 129.95 FEET TO AN IRON PIN; THENCE SOUTH 83 DEGREES 39 MINUTES 01 SECONDS EAST A DISTANCE OF 323.15 FEET TO AN IRON PIN FOUND ON THE WEST RIGHT OF WAY LINE OF DRY POND ROAD A.K.A. DRY POND LANE; THENCE ALONG THE WEST RIGHT OF WAY LINE OF DRY POND ROAD A.K.A. DRY POND LANE AND FOLLOWING THE CURVATURE THEREOF THE FOLLOWING COURSES AND DISTANCES: SOUTH 05 DEGREES 15 MINUTES 21 SECONDS WEST A DISTANCE OF 97.33 FEET TO A POINT; THENCE SOUTH 01 DEGREE 04 MINUTES 49 SECONDS EAST A DISTANCE OF 64.54 FEET TO THE POINT OF BEGINNING.

SAID PROPERTY CONTAINING 2.00 ACRES AS PER PLAT OF SURVEY ENTITLED, "SURVEY FOR: WAYNE EARL COLE & GLENDA ELAINE COLE," DATED AUGUST 15, 1996, PREPARED BY FOSTER LAND SURVEYING, G. THOMAS FOSTER, JR., GEORGIA REGISTERED LAND SURVEYOR NO. 2695, A COPY OF WHICH IS BEING ATTACHED HERETO AS EXHIBIT "B" AND INCORPORATED HEREIN BY THIS REFERENCE THERETO.

/usr2/fds/realst/cole.des



EXHIBIT "A"



SURVEY FOR:

NAME: WAYNE PAUL COLE &
 CHEROKEE STATE COIL

PROPERTY AT: Dry Pond Road -
 LAND LOT: 760, 13th District, 2nd Section,
 CHEROKEE COUNTY

DATE: 02/15/94 SCALE: 1" = 50'

THIS REPORT IS AN ACCOUNT OF THE SURVEY AND IS
 VALIDATED BY THE SURVEYOR'S SIGNATURE AND SEAL.

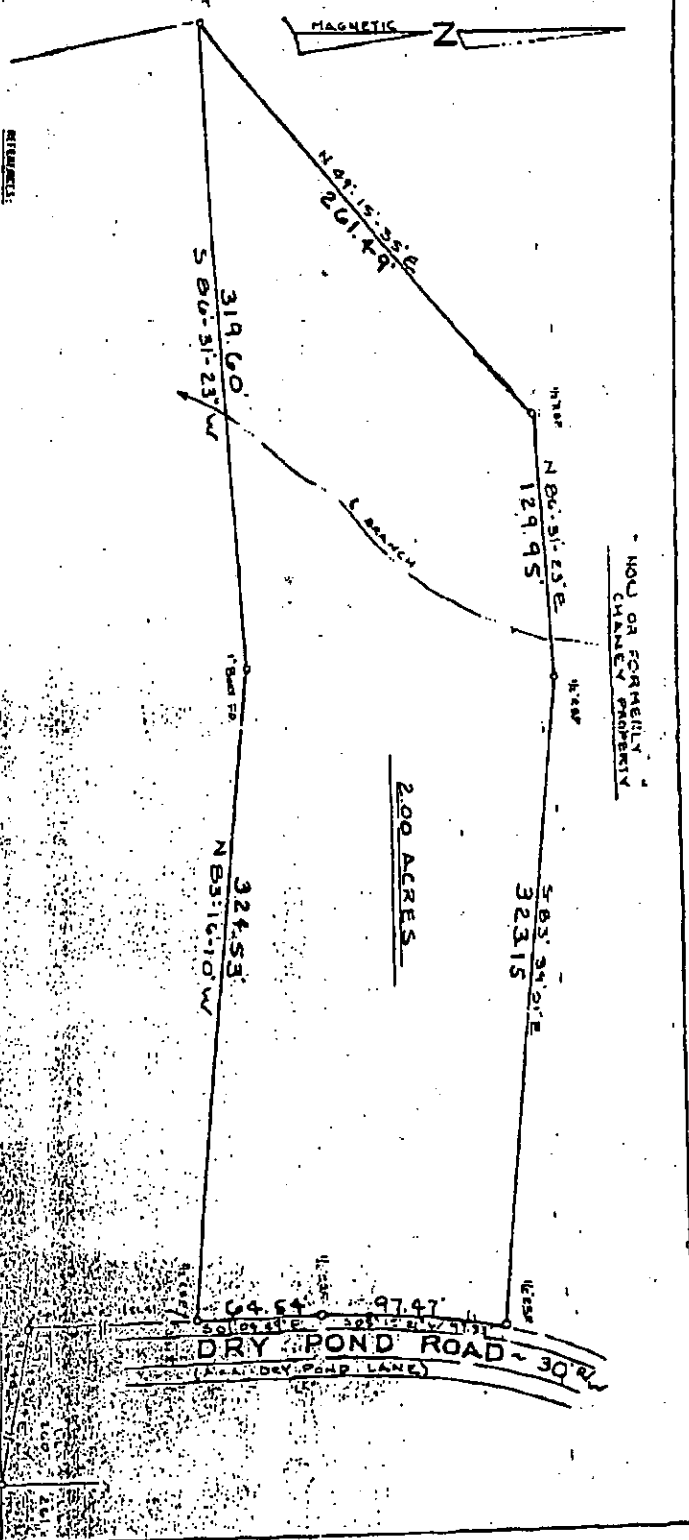
PREPARED BY: Richard A. Gillette, dated Jan. 5, 1994

FOSTER LAND SURVEYING
 1000 Highway 100
 Cherokee, GA 30113
 Phone: (706) 537-4145
 Fax: (706) 537-4145

G. THOMAS FOSTER, JR.
 Registered Land Surveyor #28595

Equipment Used: Nikon 67M 300

The field data upon which this plat is based was obtained by the use of a total station and a leveling staff. The accuracy of the survey is within the limits of the Georgia Surveying Code. This plat is a true and correct copy of the original field notes and is subject to the provisions of the Georgia Surveying Code. The survey was conducted on 02/15/94.



ANNE M. RENEAU
 CLERK, SUPERIOR COURT OF CHEROKEE COUNTY

Rec. 12-396

Property Acquired From:
Acet. No. 3

Photo	Call No
-------	---------

13-5		3D
Map	Block	Parcel

REC. 2/19/04

Date	Grantor (From)	Grantee (To)	D.B.	Pg.	Type	W.D. Cons
7/30/97	CHANEY, MARIE F.	STEPHENSON, JEREMY S.	2801	137	W/D	13.00
8/29/02	STEPHENSON, JEREMY S. & KATHY	VOSE, ERIC	5513	492	W/D	114.00
8/29/02	VOSE, ERIC	VOSE, ERIC & KATHY	6711	52	Q/C	⊖

City	G.M.D.	L.D.	L.L.	Dimensions	Acreage				
					Return	Deed	Plat	Comp.	Used
		13	260					2.00	2

Subdivision	Block	Lot	Plat Bk.	Page

Brief Legal Description



Name On Return: *PT 6* MAP BLOCK PAR SUB
 OLD: 1303 006 A
 Name On Deed: *WELCHEL* NEW: 1305 004

<i>13-3</i>		<i>6A</i>
Map	Block	Parcel


Property Address: *w/s DRY POND RD.* Property Acquired From:
 Acquired By: Deed Will Approximate Date Acquired: Recorded Yes No D.B. Pg. Size: (Dim. or Ac.)
 Bounded By: N. S. E. W.

Date	Grantor (From)	Grantee (To)	D.B.	Pg.	Type	W.D. Cons.
<i>8-29-70</i>	<i>WATSON, Ruby & Donald</i>		<i>108</i>	<i>39</i>	<i>QCD</i>	
<i>5/91</i>	<i>WELCHEL, CAROL CHESTER</i>	<i>HORNE, TERESA M.</i>	<i>993</i>	<i>106</i>	<i>W</i>	<i>101.10</i>
<i>11/2/95</i>	<i>HORNE, TERESA M.</i>	<i>SMITH, TERESA M.</i>	<i>2239</i>	<i>19</i>	<i>QC</i>	<i>-0-</i>

City	G.M.D.	L.D.	L.L.	Dimensions	Acreage <i>3.93 AC.</i>				
					Return	Deed	Plat	Comp.	Used
	<i>971</i>	<i>13</i>	<i>260</i>			<i>+</i>		<i>+</i>	<i>+</i>

Subdivision	Block	Lot	Plat Book	Page

Brief Legal Description: *4 AC LL 260 LD 13*



Name On Return:	MAP	BLOCK	PAR	SUB	13-3		6C
Name On Deed:	OLD: 1303		006	Call No	Map	Block	Parcel
Property Address:	NEW: 1305		005		Acquired From:		
Acquired By:	Deed Will	Approximate Date Acquired:	Recorded Yes No	D.B. Pg.	Size: (Dim. or Ac.)		
Bounded By:	N.	S.	E.	W.			

Date	Grantor (From)	Grantee (To)	D.B.	Pg.	Type	W.D. Cons.
11/80	DONALD L. & WATSON, RUBY M.	WATSON, GARY H. & MOSLEY, GENEVA	296	654	W	3 ⁰⁰
9/94	WATSON, GARY H.	MOSLEY, GENEVA	1921	106	QC	—

City	G.M.D.	L.D.	L.L.	Dimensions	Acreage				
					Return	Deed	Plat	Comp.	Used
		13	260			3		3.04	3 ⁺
Subdivision					Block	Lot	Plat Book	Page	

Brief Legal Description:



Property
Acquired From:
Acct. No.

Photo	Call No
-------	---------

13N05		5A
Map	Block	Parcel

Date	Grantor (From)	Grantee (To)	D.B.	Pg. A.	Type	W.D. Cons
9/00	DICKERSON, ROGER	LOUDEN, SANDRA DICKERSON	97-CV-0422			
7/19/01	DICKERSON, SANDRA	STEPHENS, JEANETTE	41824	52	CORRECTIVE	00
12/21/01	STEPHENS, JEANETTE	CASEY, EDWARD H.	41609	281	W/D	37.00
2/4/04	CASEY, EDWARD H.	LATHEN, RESONNA	4947	468	W/D	-0-
6/26/04	DICKERSON, ROGER	" "	7203	494	WD	27.00
			7203	490	WD	0

City	G.M.D.	L.D.	L.L.	Dimensions	Acres	1.87 AC.			
		13	260		Return	Deed	Plat	Comp.	Used

Subdivision	Block	Lot	Plat Bk.	Page

Brief Legal Description * adjusted acreage to 1.87 ac. per plat brought in
 since 12/7/00 * THIS DEED ALSO COVERS 53, 54, 5D * SAME GOES FOR THIS
 W/D DEED ALSO.



Brought in office 11/1/99

Property Acquired From: <u>New Farm E MAP</u>	MAP	BLOCK	PAR	SUB	13-3		80
Acct. No.	OLD: <u>13-3</u>		<u>80</u>		Map	Block	Parcel


NEW: 13-05 005 A

Date	Grantor (From)	Grantee (To)	D.B.	Pg.	Type	W.D. Cons					
7/70	DICKERSON, ALFRED	DICKERSON, SANDRA	1032	190	W	-0-					
4/73	DICKERSON, ALFRED	DICKERSON, ROGER	139	667	QC	-					
4/73	" "	" "	140	157	QC	Connective					
5/97	INLAND PAPER BOARD INC.	" "	2694	27	QC	-					
City		G.M.D.	L.D.	L.L.	Dimensions	Acreage	Return	Deed	Plat	Comp.	Used
			13	260	135 AC ±	7.40 AC		11.78			
Subdivision							Block	Lot	Plat	Bk.	Page

Brief Legal Description: SEE 1997 QC 2694-27 FROM INLAND COME TO

ROGER DICKERSON, SEEMS TO BE CLEARING TITLE ???

SUMMA THAT ALFRED DICKERSON HAD PREVIOUSLY DEEDED TO DICKERSON



139-667

STATE OF GEORGIA,
County of Cherokee

THIS INDENTURE, made this 7th day of April, 1973, in the Year of our Lord One Thousand Nine Hundred and Seventy three, between Alfred Dickerson

of the State of Georgia and County of Cherokee of the first part, and Roger Dickerson

of the State of Georgia and County of Cherokee of the second part,

WITNESSETH: That the said part y of the first part, for and in consideration of the sum of \$1 (one dollar) and other valuable considerations DOLLARS,

in hand paid, the receipt whereof is acknowledged, has bargained, sold, and by these presents do es remise, convey and forever QUIT-CLAIM to the said part y of the second part, his

heirs and assigns, all that tract or parcel of land, lying and being in the 13th District and Second section of Cherokee County, Georgia, described as follows: Being along side of Land Lots 260 and 261.

Being 8 acres more or less; beginning at left fork called Walker Mill Road off Dry Pond Road proceeding west-northwesternly with Walker Mill Road 2010 Feet more or less to blue iron stob. Thence running northeasterly in a straight line approximately 2100 feet to second blue iron stob on Dry Pond Road, then using Dry Pond Road, then using Dry Pond Road running south to original

TO HAVE AND TO HOLD the said described premises to the said part y of the second part, so that neither the said part y of the first part nor his heirs, nor any other person or persons claiming under him shall at any time, by any means or ways, have, claim or demand any right or title to the aforesaid described premises or appurtenances, or any rights thereof.

IN WITNESS WHEREOF, The said part y of the first part has hereunto set his hand and seal, the day and year above written.


Signed, sealed and delivered in presence of

William F. Hadgitt
p. Louis Dickerson

Roger Dickerson (SEAL)
Roger Dickerson (SEAL)



Rec 479/73



11, 14.00
ROGER DICKERSON 207 POPLAR ST, CANTON GA, 30115
11454

CHEROKEE COUNTY, GA.
REAL ESTATE TRANSFER TAX

QUIT CLAIM DEED PAID \$-0-✓
DATE 5-1-97

STATE OF GEORGIA.
CHEROKEE COUNTY:

Anne M. Remyer
CLERK OF SUPERIOR COURT

THIS INDENTURE, made this 1 day of MAY, in the year of our Lord Nineteen Hundred and Ninety-seven between INLAND PAPERBOARD & PACKAGING, INC. f/k/a INLAND CONTAINER CORPORATION f/k/a INLAND-ROME, INC. party or parties of the first part, hereinafter referred to as "Grantor", and

ROGER DICKERSON party or parties of the second part, hereinafter referred to as "Grantee", the words "Grantor" and "Grantee" to include the neuter, masculine and feminine genders, the singular and the plural.

WITNESSETH for and in consideration of the sum of One (\$1.00) Dollar and other good and valuable considerations delivered to Grantor by Grantee at and before the execution, sealing and delivery hereof, the receipt and sufficiency of which is hereby acknowledged, the Grantor has and hereby does remise, release, convey and forever quitclaim unto Grantee, and the heirs, legal representative, successors and assigns of Grantee

All that tract or parcel of land lying and being in Land Lot 260 of the 13th District, 2nd Section, Cherokee County, Georgia, being more particularly described as follows:

BEGINNING at an iron pin set on the southwest right of way of Dry Pond Road (50 foot right of way), at its intersection with the north land lot line of Land Lot 260; thence along said right of way South 11 degrees 39 minutes 34 seconds East a distance of 596.79 feet to an iron pin found on the northwest edge of Ridge Road (a 20 foot unpaved easement); thence along the northwest edge of said easement the following courses and distances: South 36 degrees 59 minutes 06 seconds West 66.07 feet to an iron pin set; South 20 degrees 06 minutes 04 seconds West 65.24 feet to an iron pin set; South 32 degrees 24 minutes 38 seconds West 159.05 feet to an iron pin set; South 32 degrees 54 minutes 56 seconds West 116.57 feet to an iron pin set; South 08 degrees 40 minutes 39 seconds West 63.73 feet to an iron pin set; South 35 degrees 55 minutes 12 seconds West 104.29 feet to an iron pin set; South 81 degrees 59 minutes 05 seconds West 116.84 feet to an iron pin set; South 57 degrees 15 minutes 54 seconds West 195.90 feet to an iron pin set; South 71 degrees 41 minutes 42 seconds West 120.09 feet to an iron pin set; South 56 degrees 52 minutes 46 seconds West 241.91 feet to an iron pin set; thence North 23 degrees 53 minutes 24 seconds East a distance of 1498.63 feet to an iron pin set on the north land lot line of Land Lot 260; thence due east along said land lot line a distance of 151.15 feet to an iron pin and point of beginning.


Grant
4/21/97

With all the rights, members and appurtenances to the said described premises in anywise appertaining or belonging.

TO HAVE AND HOLD said tract or parcel of land in order that neither the Grantor nor any person claiming under Grantor shall at any time, by any means or ways, have claim or demand any right or title to said land or any of the rights, members and appurtenances thereof.

Georgia, Cherokee County
Filed in office this 1 day of May 19 97
at 12:00 P.M. Recorded in Book 2697 Page 27
this 2 day of May 19 97

BK
2694 027
PG



STATE OF GEORGIA,

140-157

County of Cherokee

THIS INDENTURE, made this 12th day of April, in the Year of our Lord One Thousand Nine Hundred and Seventythree, between Alfred Dickerson

of the State of Georgia and County of Cherokee, of the first part, and Roger Dickerson

of the State of Georgia and County of Cherokee, of the second part,

WITNESSETH: That the said party of the first part, for and in consideration of the sum of \$1 (one dollar) and other valuable considerations DOLLARS, in hand paid, the receipt whereof is acknowledged, has bargained, sold, and by these presents does remise, convey and forever QUIT-CLAIM to the said party of the second part, his

heirs and assigns, all that tract or parcel of land, lying and being in the 13th District and Second Section of Cherokee County, Georgia and described as follows:

Being 8 acres more or less in Land Lot #260 beginning at left fork of Dry Pond Road called Walker Mill Road and proceeding along with Walker Mill Road to SW corner of the North Georgia Timber Company land in Land Lot #260, marked with a blue iron stake; thence running a straight line in a southerly direction to the North Georgia Timber Company land back to Dry Pond Road, being again marked with a blue iron stake; thence running along Dry Pond Road in a southerly direction to intersection of Walker Mill Road and Dry Pond Road, this being the original starting point.

This deed being filed to correct the deed recorded as a Quick-Claim Deed from Alfred Dickerson to Roger Dickerson, dated April 7, 1973. Filed for Record at 9 o'clock A.M., April 9, 1973. Recorded in Deed Book 139, Folio 667, April 9, 1973.

TO HAVE AND TO HOLD the said described premises to the said party of the second part, so that neither the said party of the first part nor his heirs, nor any other person or persons claiming under him shall at any time, by any means or ways, have, claim or demand any right or title to the aforesaid described premises or appurtenances, or any rights thereof.

IN WITNESS WHEREOF, The said party of the first part has hereunto set his hand and seal, the day and year above written.

Signed, sealed and delivered in presence of

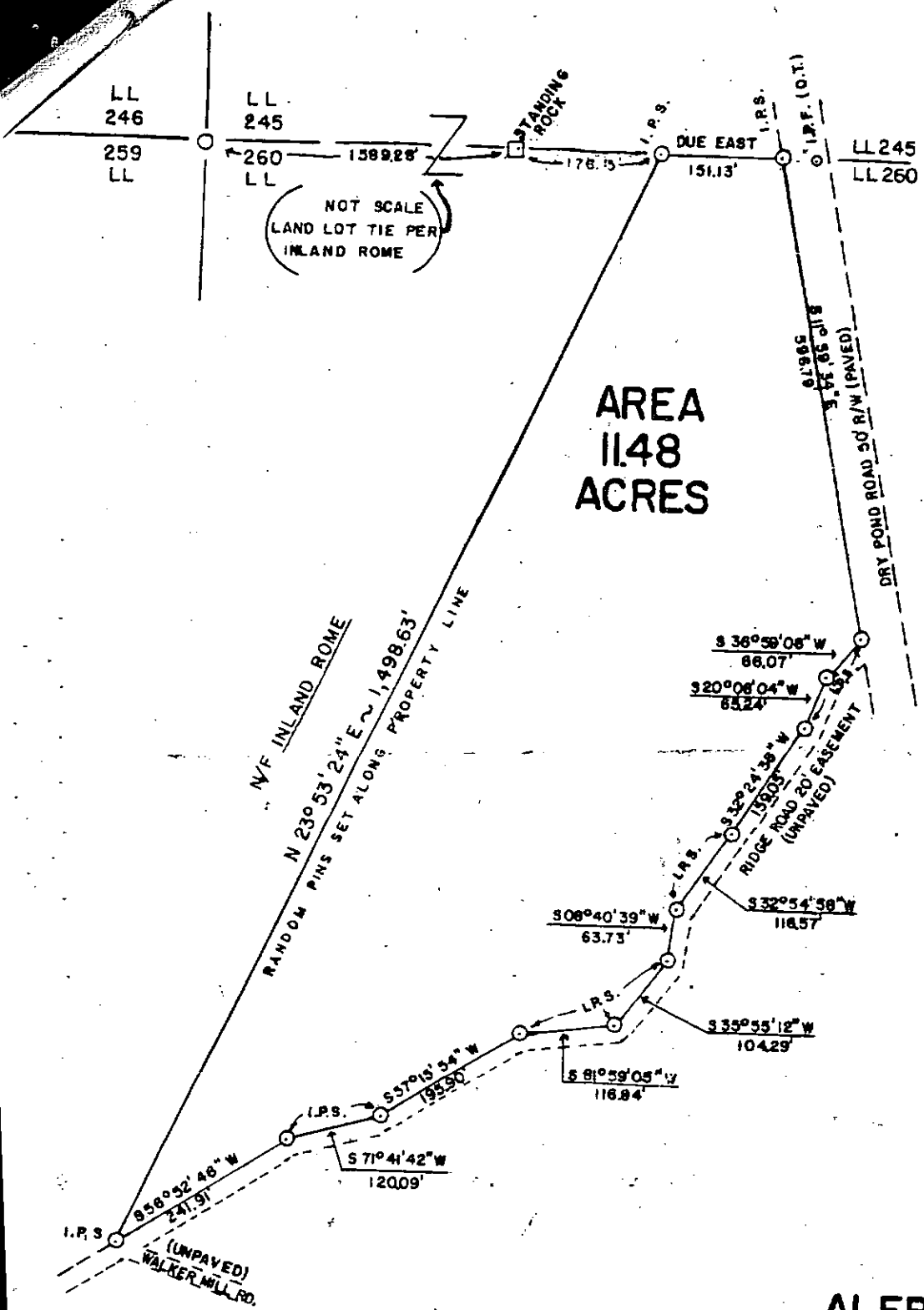
Doris Padgett Alfred Dickerson
Loise Dickerson Roger Dickerson (SEAL)



Rec 4/14/73

Mount to
Cover
11.48
as





AREA
11.48
ACRES



PLAT FOR


ALFRED DICKERSON
LOCATED IN LAND LOT 260:13th DIST.
2nd SECTION CHEROKEE CO. GEORGIA
SCALE 1"=200' FEBRUARY 28, 1990


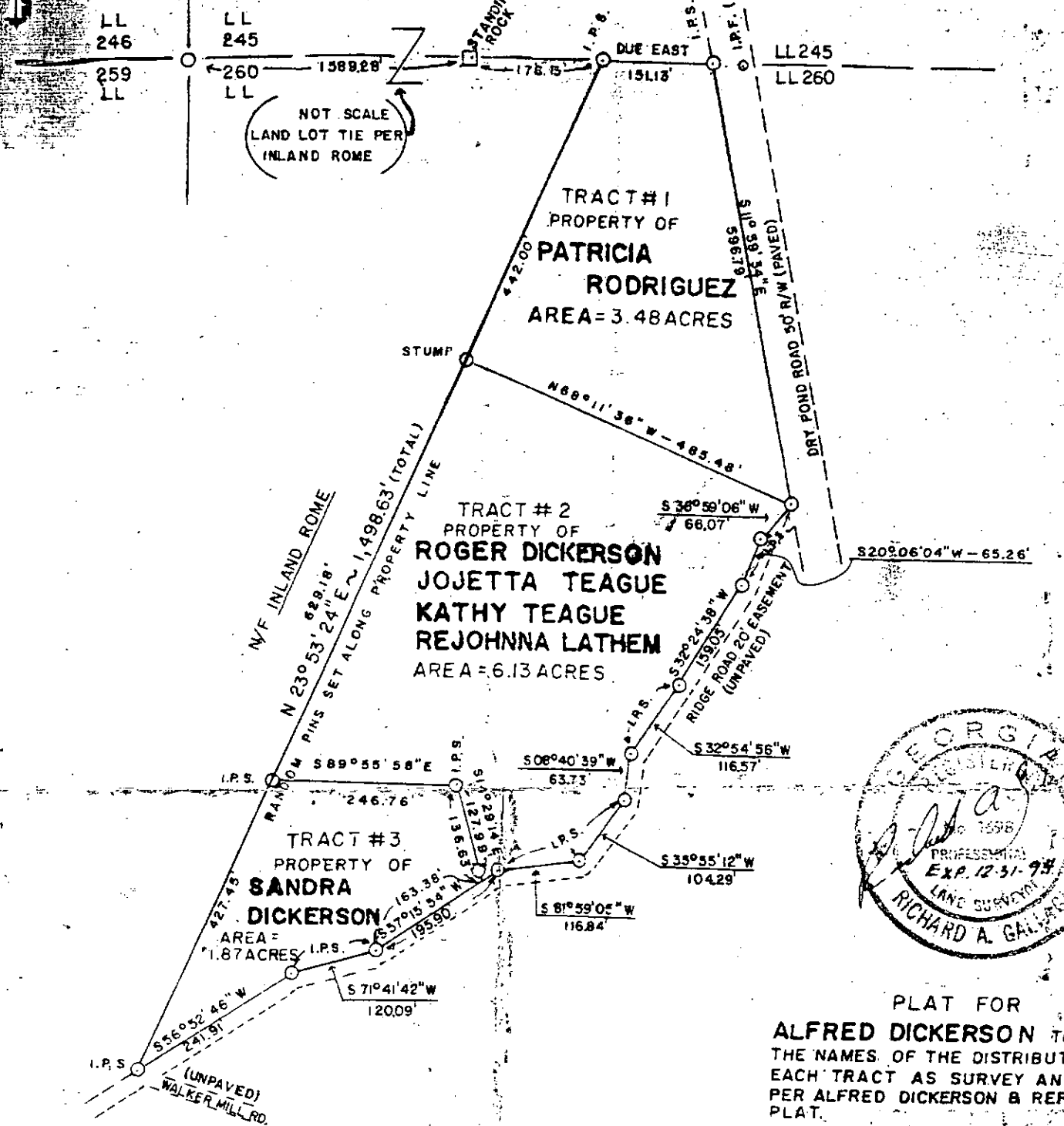
Rep. 5297

SPECIAL NOTE:
TO THE OFFICIAL EIA RECORD

SCALE:
0' 100' 200'

PROPERTY PER AGREEMENT & SKETCH
BETWEEN...





PLAT FOR
ALFRED DICKERSON TO SHOW
 THE NAMES OF THE DISTRIBUTEES
 EACH TRACT AS SURVEY AND DIV
 PER ALFRED DICKERSON & REFEREN
 PLAT.

LOCATED IN LAND LOT 260; 13th DIS
 2nd SECTION CHEROKEE CO. GEORGIA
 SCALE 1"=200' 6/11/1999

REFERENCE: PLAT BY RICHARD A. GALL
 FOR ALFRED DICKERSON DATED - 2/28

PROPERTY PER AGREEMENT & SKET
 BETWEEN INLAND ROME (REPRESENT
 INLAND ROME, BOBBY LANNING) & ALFR
 DICKERSON.

SPECIAL NOTE

ACCORDING TO THE OFFICIAL F.I.A. FLOOD
 HAZARD MAP THIS PROPERTY IS NOT IN
 AN AREA HAVING SPECIAL FLOOD HAZARDS.

SCALE:





New Parcel For

Property Acquired From: 13-3 LD: 1303
 Acct. No. _____
 MAP BLOCK PAR SUB
 1303 080 A
 NEW: 1305 005 B

13-3		80A
Map	Block	Parcel

Found 98 92

Date	Grantor (From)	Grantee (To)	D.B.	Pg.	Type	W.D. Cons
	SEE 7888-22					
	SEE 1566					
3/30/91	FRANCES IRENE & DICKERSON, ALFRED	PATRICIA LYNN & KINCER, BENNETT PAUL JR.	1020	253	W	1.00
4/17/94	SANDRA & DICKERSON, ALFRED	RODRIGUEZ, PATRICIA	1855	349	W/D	-0-
5/1/97	DICKERSON, ROGER	" "	8090 2694	338 30	CORRECTIVE D/C	-0-
5/21/04	RODRIGUEZ, PATRICIA	PATRICIA & RODRIGUEZ, GREGORY R.	7147	323	D/C	0
9/29/06	PATRICIA & RODRIGUEZ, GREGORY R.	WEAVER LEWIS L. JR.	9129	259	W/D	145.20
City		G.M.B.	L.D.	L.L.	Dimensions	Acreage
			13	260		3.48 AC
Subdivision			Block	Lot	Plat Bk.	Page
Brief Legal Description: EXACT LOCATION & SHAPE ESTIMATED DUE TO NO DESCRIPTION ON DEED. OTHER STATES THERE ARE 4AC. CORRECTED ACREAGE PER 1994 DEED						
1855-349, 10/6/94						

1. The first part of the document discusses the importance of maintaining accurate records of all transactions and activities. It emphasizes that proper record-keeping is essential for transparency and accountability, particularly in financial matters. The text notes that without clear documentation, it becomes difficult to track expenses, revenues, and other critical data points over time.

2. The second section focuses on the role of technology in streamlining operations and improving efficiency. It highlights how digital tools and software solutions can help organizations manage their resources better, reduce errors, and speed up processes. The author suggests that investing in modern technology is not just a luxury but a necessity for staying competitive in today's fast-paced market.

3. The third part of the document addresses the challenges of scaling a business and the need for strategic planning. It points out that as a company grows, it must carefully consider its long-term goals and the resources required to achieve them. The text advises against impulsive decisions and encourages a data-driven approach to growth, where every move is backed by thorough analysis and foresight.

4. The final section discusses the importance of building a strong team and fostering a positive work culture. It argues that human capital is one of the most valuable assets a company has, and investing in employee development, training, and well-being can lead to higher productivity and loyalty. The author also stresses the need for open communication and collaboration, as these factors are crucial for overcoming challenges and achieving shared success.

Property Acquired From:
Acct. No. 5A

Photo	Call No
-------	---------

13-5		5C
Map	Block	Parcel

Date	Grantor (From)	Grantee (To)	D.B.	Pg.	Type	W.D. Cons
6/17/94	DICKERSON, SANDRA	TEAGUE, JOJETTA & KATHY DICKERSON, ROGER & LATHEM, REJOHNNA	1256	1	W/D	-0-
7/15/99	DICKERSON, ROGER	LATHEM, REJOHNNA	*4359	322	W/D	-0-

REC: 11/19/99

City	G.M.D.	L.D.	L.L.	Dimensions	Acreage 3.06 AC				
					Return	Deed	Plat	Comp.	Used
		13	260			6.13			6.13
Subdivision					Block	Lot	Plat Bk.	Page	
Brief Legal Description					*LEGAL DOESN'T CLOSE ???				

1. The first part of the document discusses the importance of maintaining accurate records of all transactions. It emphasizes that proper record-keeping is essential for ensuring the integrity and reliability of financial data. This section also outlines the various methods and tools used to collect and analyze data, highlighting the need for consistency and precision in data entry and reporting.

2. The second part of the document focuses on the role of technology in modern data management. It explores how advanced software solutions and cloud-based platforms have revolutionized the way organizations store, access, and analyze their data. This section discusses the benefits of automation, such as reduced human error and increased efficiency, while also addressing potential challenges like data security and privacy concerns.

3. The third part of the document addresses the importance of data security and privacy. It discusses the various threats to data integrity, such as cyberattacks and insider threats, and provides strategies for mitigating these risks. This section also covers the legal and regulatory requirements surrounding data protection, such as the General Data Protection Regulation (GDPR) and the California Consumer Privacy Act (CCPA), and offers guidance on how to ensure compliance.

4. The fourth part of the document discusses the importance of data governance. It defines data governance as the framework of policies, procedures, and standards that ensure the effective and efficient use of data. This section outlines the key components of a robust data governance framework, including data ownership, data quality, and data lifecycle management, and provides practical advice on how to implement these principles within an organization.

5. The fifth and final part of the document discusses the future of data management. It explores emerging trends and technologies, such as artificial intelligence (AI) and machine learning (ML), and their potential impact on data analysis and decision-making. This section also discusses the importance of ongoing education and training for data professionals to stay current in a rapidly evolving field.

Property Acquired From: 5C
Acct. No.

Photo	Call No
-------	---------


13N05		5D
Map	Block	Parcel

Date	Grantor (From)	Grantee (To)	D.B.	Pg.	Type	W.D. Cons
7/15/99	DICKERSON, ROGER	TEAGUE, KATHY	3795	339	W/D	2.00
8/20/07	LATHEN, REJOHNNNA WATKINS, JOJETTA	" "	9815	45	W/D	-0-

City	G.M.D.	L.D.	L.L.	Dimensions	Acreage				
					Return	Deed	Plat	Comp.	Used
		13	2100			3.065			3.07

Subdivision	Block	Lot	Plat Bk.	Page
		N 1/2 OF TRACT 2	71	100

Brief Legal Description





Name On *PA 4* MAP BLOCK PAR SUB
 Return: *HOLLY PAR* OLD: 1303 004 B
 Name On *JEANS, John* NEW: 1305 006
 Deed: *JEANS, John*

<i>13-3</i>		<i>4B</i>
Map	Block	Parcel

Property Address: *1/5 DEY POND RD.* Property Acquired From:
 Acquired Deed ___ Approximate Recorded D.B. ___ Pg. ___ Size:
 By: Will ___ Date Acquired: Yes ___ No ___ (Dim. or Ac.)
 Bounded By: N. S. E. W.

Date	Grantor (From)	Grantee (To)	D.B.	Pg.	Type	W.D.Cons.
<i>4-7-70</i>	<i>STOVALL Irene C.</i>		<i>106</i>	<i>26</i>	<i>WD</i>	<i>2.2 RT</i>
<i>9-21-73</i>	<i>JEAN John Robbie Emer & Lena</i>	<i>JEANS, JOHN & Robbie</i>	<i>143</i>	<i>325</i>	<i>w</i>	<i>-</i>

City	G.M.D.	L.D.	L.L.	Dimensions	Acreage <i>1 1/3</i>				
			<i>260</i>		Return	Deed	Plat	Comp.	Used
	<i>1000</i>	<i>13</i>	<i>281</i>			<i>4</i>		<i>4</i>	<i>4</i>
Subdivision					Block	Lot	Plat Book	Page	

Brief Legal Description: *4Ac LL 260, 281*
LD 13



only 413

Name On Return:	MAP	BLOCK	PAR	SUB	
	OLD: 1303		004	D	
Name On Deed:	NEW: 1305		007		
			Photo	Call No.	

13-3		40
Map	Block	Parcel

Property Address:	Property Acquired From:				
Acquired By:	Deed Will	Approximate Date Acquired:	Recorded Yes No	D.B. Pg.	Size: (Dim. or Ac.)
					1 1/3 AC
Bounded By:	N.	S.	E.	W.	

Date	Grantor (From)	Grantee (To)	D.B.	Pg.	Type	W.D.Cons.
9/72	JEANS, Elmer & Lena	JEANS, Elmer & Lena	136	680	WD	1-00
6/79	JEANS, ELMER, LENA	CARROLL & CRAWLE, JANIE	406	258	Cumulative	
			263	797	W	12 50

City	G.M.D.	L.D.	LL	Dimensions	Acreage				
		13	260 281		Return	Deed	Plat	Comp.	Used
						1 1/3			
Subdivision					Block	Lot	Plat Book	Page	
1 1/3 Ac.							5	112	

Brief Legal Description:



Property Acquired From:
Acct. No.

Photo	Call No

13105		8
Map	Block	Parcel

Date	Grantor (From)	Grantee (To)	D.B.	Pg.	Type	W.D. Cons	
7/25/01	ESTATE CHANNEY, MAE L.	CHANNEY, GREG P.	4721	185	EX'S DEED	-0-	
7/25/01	CHANNEY, GREG P.	ANGEL, JOHNNY	4721	188	W/D	100.00	
City		G.M.D.	L.D.	L.L.	Dimensions	Acreage 3 AC ±	
			13	260		Return Deed Plat Comp. Used	
Subdivision					Block	Lot	Plat Bk. Page
Brief Legal Description							



Name On Return: MAP BLOCK
 OLD: 1303

PAR SUB
 005

13-3		5
Map	Block	Parcel

Name On Deed: NEW: 1305

Photo Call No.
 008

Property Address:

Property Acquired From:

Acquired By: Deed Will Approximate Date Acquired: Recorded Yes No D.B. Pg. Size: (Dim. or Ac.)

Bounded By: N. S. E. W.


Date	Grantor (From)	Grantee (To)	D.B.	Pg.	Type	W.D. Cons.
5/79	COWART, HUGHSON B. & JACKIE R.	CHANEY, GREG P. & MAE L.	262	393	W	²⁰ 14 ⁵⁰
9/16/91	CHANEY, MAE L. & GREG P.	LANIER, SONYA & KENNETH	1194	295	QC	-0
11/18/98	LANIER, SONYA & KENNETH	CHANEY, MAE L. & GREG P.	3387	268	QC	-0-

City	G.M.D.	L.D.	L.L.	Dimensions	3 AC ±	Acreage 5 AC ±			
		13	260		Return	Deed	Plat	Comp	Used

Subdivision	Block	Lot	Plat Book	Page
			5	139

Brief Legal Description: "3 AC ±"

REC 5-11-92



Name On Return: ~~Stovall, Franc C.~~

2-19 3
Photo Call No.

13-3 5
Map Block Parcel

Name On Deed: ~~Fain, Jackie L. & Grace S.~~

Property Address: Dry Pond Rd

Property Acquired From:

Acquired By: Deed Will Approximate Date Acquired: Recorded Yes No D.B. Pg. Size (Dim. or Ac.)


Bounded By: N. S. E. W.

Date	Grantor (From)	Grantee (To)	D.B.	Pg.	Type	W.D. Cons.
7/10/69	Stovall, Franc C.	Fain, Jackie L.	101	659	WD	400⁰⁰/₃₂
8-22-70	Stovall, Franc C.	" " "	107	647	WD	180⁰⁰/₃₂
8-15-77	Fain, Jackie L. & Grace S.	Cowart, Hughlen B. + Jackie R.	227 223	207 456	cwD WD	-0- 12 ⁰⁰ / ₃₂

City	G.M.D.	L.D.	L.L.	Dimensions	Acreage				
		13	260		Return	Deed	Plat	Comp.	Used
						2		2	2

Subdivision	Block	Lot	Plat Book	Page

Brief Legal Description: 2⁰⁰/₃₂ of Lk 260 L D 13



Property Acquired From:
Acct. No. 8


Photo	Call No
-------	---------

13-5		8A
Map	Block	Parcel

Date	Grantor (From)	Grantee (To)	D.B.	Pg.	Type	W.D. Cons
6/1/98	SONYA LANIER, KENNETH	BRENDA L. MORGAN, JASON K.	3146	264	W/D	15. ⁰⁰
12/10/01	MORGAN, JASON K.	MORGAN, BRENDA L.	4920	147	WD	-0-
12/12/06	MORGAN, BRENDA L.	RACHEL A. KOPILCHAK, JOHN R.	9346	484	WD	129. ⁹⁰

City	G.M.D.	L.D.	L.L.	Dimensions	Acreage				
					Return	Deed	Plat	Comp.	Used
		13	260			2.0±			2.0±
Subdivision					Block	Lot	Plat Bk.	Page	

Brief Legal Description



Property Acquired From: **13-3** MAP BLOCK
 Acct. No. **OLD: 1303**

PAR SUB
 004 G
 Photo Call. No

13-3 **4G**
 Map Block Parcel

NEW: 1305


009 A

Date	Grantor (From)	Grantee (To)	D.B.	Pg.	Type	W.D. Cons
9/91	THACKER, R. JERRY & TURNER, DALE	STEPHENSON, CHARLES	1084	236	W	53.00
12/21/01	STEPHENSON, CHARLES	" "	4943	76	W/D	-0-

City	G.M.D.	L.D.	L.L.	Dimensions	Acreage			
					Return	Deed	Plat Comp.	Used
		13	260	5 AC		10		

Subdivision	Block	Lot	Plat Bk.	Page
DRY POND ESTATES	TRACT A	6E 7E	41	162

Brief Legal Description: **PER 1991 PLAT FOR DRY POND ESTATES, THIS PARCEL N/K/A LOT'S 6, 7, 1-8-92**



Property	MAP	BLOCK	PAR	SUB	
Acquired From:	OLD: 1303		004	H	
Acct. No.			Photo	Call No	
	NEW: 1305		009	B	

13-3		44
Map	Block	Parcel

Date	Grantor (From)	Grantee (To)	D.B.	Pg.	Type	W.D. Cons
	THACKER, R. JERRY					

City	G.M.D.	L.D.	L.L.	Dimensions	Acreage	16.04 AC			
		13	260		Return	Deed	Plat	Comp.	Used
							5		

Subdivision	Block	Lot	Plat	Bk	Page
DRY POND ESTATES		1	41		162
Brief Legal Description * PARCEL 11 COMBINED PER OWNERS REQUEST. 3/31/99					

10J. 12

Property MAP BLOCK PAR SUB
 Acquired From: OLD: 1303 004 J
 Acct. No. NEW: 1305 009 C

13-3		4J
Map	Block	Parcel

Date	Grantor (From)	Grantee (To)	D.B.	Pg.	Type	W.D.Cons
2/7/92	THACKER, R. JERRY	THACKER, R. JERRY TURNER, DALE &	1153	10	WD	1.00

City	G.M.D.	L.D.	L.L.	Dimensions	Acreage				
		13	200		Return	Deed	Plat	Comp.	Used
							5		

Subdivision	Block	Lot	Plat Bk.	Page
DRY POND ESTATES		2	41	1162

Brief Legal Description

1037

Property	MAP	BLOCK	PAR	SUB
Acquired From:	OLD: 1303		004	K
Acct. No.			Photo	Call No
	NEW: 1305		009	D

13-3		4K
Map	Block	Parcel

Date	Grantor (From)	Grantee (To)	D.B.	Pg.	Type	W.D. Cons
2-15-92	THACKER, R. JERRY	PEARSON, KATY L.	1153	14	WD	
2/93	TURNER, DALE & THACKER, R. JERRY	DAVID BRIAN SEWELL, LORI D.	1435	216	W	26 ⁵⁰
11/4/05	LORI D SEWELL, DAVID BRIAN	SHELLEY G. MERIDETH, CARL A.	8350	218	WD	115. ⁵⁰

City	G.M.D.	L.D.	L.L.	Dimensions	Acreage				
					Return	Deed	Plat	Comp.	Used
		13	2600				5		

Subdivision	Block	Lot	Plat Bk.	Page
DRY POND ESTATES		3	41	1102

Brief Legal Description

100

100

100

Property	MAP	BLOCK	PAR	SUB	
Acquired From:	OLD: 1303		004	L	
Acct. No.			Photo	Call No	
	NEW: 1305		009	E	

13-3		4L
Map	Block	Parcel

Date	Grantor (From)	Grantee (To)	D.B.	Pg.	Type	W.D. Cons
2/14/92	THACKER, R. JERRY	PEARSON, LISA R.	1153	18	WD	26.50
8/2/93		SEWELL, CINDY A. & STACY W. : CINDY A. & STACY W. :	1435	205	WSD	26.80
5/12/05	SEWELL, CINDY A. & STACY W. : CINDY A. & STACY W. :	WALKER, JUDY D. & TED R. : JUDY D. & TED R. :	7917	18	WSD	80.00

City	G.M.D.	L.D.	L.L.	Dimensions	Acreage				
					Return	Deed	Plat	Comp.	Used
		13	2600				5		

Subdivision	Block	Lot	Plat Bk.	Page
DRY POND ESTATES		4	41	162

Brief Legal Description

10

10

10

10

10

Property	MAP	BLOCK	PAR	SUB	
Acquired From:	OLD: 1303		004	M	
Acct. No.			Photo	Call No	
	NEW: 1305		009	F	

13-3		4M
Map	Block	Parcel

Date	Grantor (From)	Grantee (To)	D.B.	Pg.	Type	W.D.Cons
3/6/92	THACKER, R. JERRY	RODGERS, JOEL A.	1153	22	WD	-0-
5/31/97	THACKER, R. JERRY TURNER, DALE	VAUGHN, TONY C.	2815	65	W/D	30.00
1/6/98	VAUGHN, TONY	THACKER, R. JERRY TURNER, DALE	3042 2995	179 140	RE REC DUP	36.20

City	G.M.D.	L.D.	L.L.	Dimensions	Acreage				
		13	260		Return	Deed	Plat	Comp.	Used
							5		
Subdivision					Block	Lot	Plat Bk.	Page	
DRY POND ESTATES						5	41	162	
Brief Legal Description									

100

+


100

Property	MAP	BLOCK	PAR	SUB	
Acquired From:	OLD: 1303		004	N.	
Acct. No.			Photo	Call No	
	NEW: 1305		009	G	

13-3		4N
Map	Block	Parcel

Date	Grantor (From)	Grantee (To)	D.B.	Pg.	Type	W.D.Cons
2/13/92	THACKER, R. JERRY	R. Jerry TURNER, DALE & Thacker	1153	26	WD	-0-
10/12/04	FUGATE, SAMUEL J.	PARKER, EDWARD E.	7486	98	WD	71.60


City	G.M.D.	L.D.	L.L.	Dimensions	Acreage				
		13	260		Return	Deed	Plat	Comp.	Used
							5		
Subdivision					Block	Lot	Plat Bk.	Page	
DRY POND ESTATES						8	41	1162	
Brief Legal Description									



Property	MAP	BLOCK	PAR	SUB
Acquired From:	OLD: 1303		004	P
Acct. No.			Photo	Call No
	NEW: 1305		009	H

13-3		4P
Map	Block	Parcel

Date	Grantor (From)	Grantee (To)	D.B.	Pg.	Type	W.D.Cons	
2/13/92	THACKER, R JERRY	D'ARCY, LEONARD	1153	30	WD	-0-	
3/24/95							
1/27/03	WOLFSON, JEFF DAVID	BLAIR, CARMEN Y. WOLFSON, JEFF DAVID	6299	318	Q/C	⊖	
4/23/07	APONTE-LOWE, MILDALIA	LAVENDER, GEORGE E	9557	237	WLD	10.00	
City		G.M.D.	L.D.	L.L.	Dimensions	Acreage	
			13	260		Return	Deed
							723
Subdivision			Block	Lot	Plat Bk.	Page	
DRY POND ESTATES				9	41	1102	
Brief Legal Description							



Property Acquired From: 9A
Acct. No.

Photo	Call No
-------	---------

13ND5		9J
Map	Block	Parcel

Date	Grantor (From)	Grantee (To)	D.B.	Pg.	Type	W.D. Cons
7/14/01	STEPHENSON, CHARLES	MILLER, SEAN R. & VICKIE D.	44661	434	W/D	55.00

City	G.M.D.	L.D.	L.L.	Dimensions	Acreage				
		13	260		Return	Deed	Plat	Comp.	Used
						5.00	5.00		5
Subdivision					Block	Lot	Plat Bk.	Page	
						TRACT B	466	99	
Brief Legal Description									

Name On ~~Dickerson, A~~ MAP BLOCK PAR SUB
 Return: ~~Canton, Ga.~~ OLD: 13-3
 Name On Deed: PARKER J. NEW: 13-05 011
 13-3 41
 Map Block Parcel

Property Address: Dry Pond Rd Property Acquired From:
 Acquired By: Deed Will Approximate Date Acquired: Recorded Yes No D.B. Pg. Size (Dim. or Ac.)
 Bounded By: N. S. E. W.

Date	Grantor (From)	Grantee (To)	D.B.	Pg.	Type	W.D. Cons.
7/30/68	Stovall, George	Dickerson, Alfred	96	551	WD	400 ⁰⁰ 3P
12-30-69	DICKERSON, Alfred/H	PARKER, JOSEPH R.	104	521	WD	3.00/OT
8/30/93	PARKER, JOSEPH R.	TURNER, DALE E	1718 1577	68 150	QC WD	2.00

City	G.M.D.	L.B.	L.L.	Dimensions	Acreage				
					Return	Deed	Plat	Comp.	Used
out		13	260		2			1±	1±
Subdivision					Block	Lot	Plat Book	Page	

Brief Legal Description: T. & C. LL 260 WD 13

B# Rock Hill W corner #220 at Dry Pond Rd

East 208 to stake cor

South 208 " " "

West 208 " " "

North 208' + Ra

Property Acquired From:
Acct. No.

Photo	Call No
-------	---------

13N05		12
Map	Block	Parcel

Date	Grantor (From)	Grantee (To)	D.B.	Pg.	Type	W.D. Cons
9/19/01	HOWELL C. BARWICK, JR. TRUST	EMERALD DEVELOPMENT, CORP.	4841 4841	427 AC 423	TRUSTS DEED	926 60
1/24/02	EMERALD DEVELOPMENT CORP.	BLT PROPERTIES, LLC	5087	306	W/D	2 PARCELS 2,010.00
6/27/06	BOBO LEASING, LLC 5-24-07	JAMES L. E DENNIS, SHERRY NOLAN	9012	445	LTD W/D	0

City	G.M.D.	L.D.	L.L.	Dimensions	Acreage 258 AC				
		13	245 246	*183.45 **122.29	Return	Deed	Plat	Comp.	Used

Subdivision	**83.75 AC	Block	Lot	Plat Bk.	Page

Brief Legal Description *74.55 AC USED FOR SILVER CREEK U-1 2/26/03
 ***1/1/16 AC USED FOR SILVER CREEK U-2 11/1/05 *** 38.54 AC USED FOR
 SILVER CREEK U-3 7/26/07



Name On Return:	MAP BLOCK PAR SUB	13-3	715	3
Return:	OLD: 1303	003		
Name On Deed:	NEW: 1305	012		
Property Address:	Property Acquired From:			

Property Address:	Property Acquired From:				
Acquired By:	Deed Will	Approximate Date Acquired:	Recorded Yes No	D.B. Pg.	Size (Dim. or Ac.)
Bounded By:	N.	S.	E.	W.	

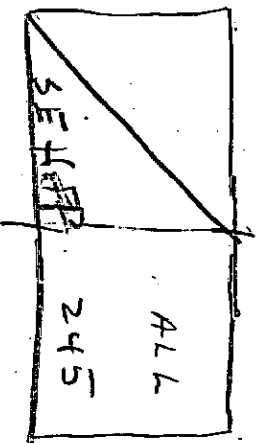
Date	Grantor (From)	Grantee (To)	D.B.	Pg.	Type	W.D.Cons.
		Scholar's Grant				

10-6-71	BARWICK, Jeanne H. Est.	BARWICK HOWELL C	117	207	QCD	
8/91	BARWICK, HOWELL COBB	HOWELL C. BARWICK JR. TRUST	1044	113	W	-0-

City	G.M.D.	L.D.	L.L.	Dimensions	Acreage				
					Return	Deed	Plat	Comp	Used
		13	245 246	*25 BAC		240		261	269
Subdivision					Block	Lot	Plat Book	Page	

Brief Legal Description: 269a. ±. # L1 245-246 & 013 * CORRECTED
 ACREAGE PER PLAT IN OFFICE TO 258 AC. 8/2/93

No need found on Schuler - per call
in ~~PO~~ PO.
* Reference made to DB14-Pg270
for description of property



Used 269 ac[±] - Over size
land 15[±]3

Name On Return: Barwick, Howell C.
3681 Richmond St.
Jacksonville, Fla.

Photo	Call No.

Map	Block	Parcel

Name On Deed:

Property Address:

Property Acquired From:

Acquired By:	Deed ___ Will ___	Approximate Date Acquired:	Recorded Yes ___ No ___	D.B. ___ Pg. ___	Size: (Dim. or Ac.)
--------------	-------------------	----------------------------	-------------------------	------------------	---------------------

Bounded By:	N.	S.	E.	W.
-------------	----	----	----	----

Date	Grantor (From)	Grantee (To)	D.B.	Pg.	Type	W.D. Cons.

City	G.M.D.	L.D.	L.L.	Dimensions	Acreage				
out		19	245 246		Return	Deed	Plat	Comp.	Used
					240				

Subdivision	Block	Lot	Plat Book	Page

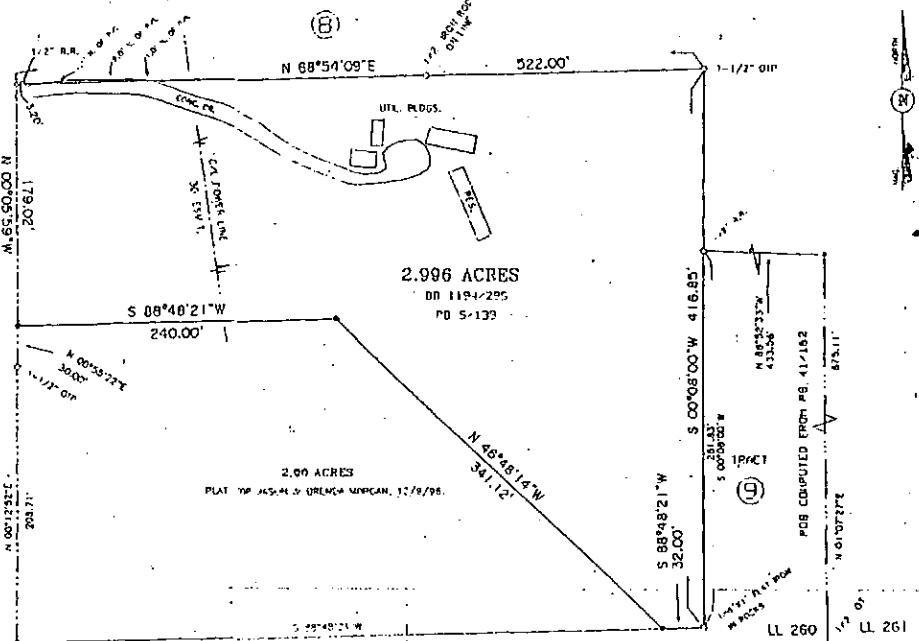
Brief Legal Description:

SPENCER
HOWELL

DRY POND ESTATES PB 41-162

(B)

DRY POND LA. VARIABLE R/W
30' TO 40' THIS AREA



NOTES:
1. ALL DISTANCES OF THIS SURVEY HAVE BEEN MEASURED IN ACCORDANCE WITH THE PRESCRIPTIONS OF THE SURVEYING ACTS OF 1892 AND 1907.
2. THIS SURVEY IS SUBJECT TO ALL EASEMENTS, RIGHTS, AND INTERESTS, BOTH PUBLIC AND PRIVATE.
3. A CORRECTION TABLE WILL BE FURNISHED UPON REQUEST.

THIS PROPERTY IS SHOWN AS A FIELD AND IS NOT TO BE USED FOR ANY OTHER PURPOSE WITHOUT THE WRITTEN CONSENT OF THE SURVEYOR.
PAGE 41-162 OF 41-162
DATE 11-16-82

- LEGEND
- MARK THE POINT
 - MARK THE LINE, 1/2" = 100'
 - MARK THE ROAD
 - MARK THE FENCE
 - MARK THE UTILITY LINE
 - MARK THE STREAM
 - MARK THE TRAIL
 - MARK THE DRIVE
 - MARK THE CLEARING
 - MARK THE WOOD
 - MARK THE POND

THE AREA OF THIS SURVEY HAS BEEN CALCULATED BY THE METHOD OF DOUBLE MERIDIAN DISTANCES AND IS SUBJECT TO THE USUAL ACCURACY OF SUCH CALCULATIONS.
THIS SURVEY HAS BEEN CALCULATED FOR A 1/2" = 100' SCALE AND WILL BE RECALCULATED TO ANY OTHER SCALE UPON REQUEST.
THE AREA OF THIS SURVEY IS 2.996 ACRES.

THIS SURVEY WAS MADE BY MEASURING THE DISTANCES AND ANGLES AND BY THE METHOD OF DOUBLE MERIDIAN DISTANCES. THE SURVEY WAS MADE ON THE 11th DAY OF NOVEMBER, 1982, AT 10:00 A.M. THE WEATHER WAS CLEAR AND THE VISION WAS UNOBSCURED. THE SURVEY WAS MADE BY MEASURING THE DISTANCES AND ANGLES AND BY THE METHOD OF DOUBLE MERIDIAN DISTANCES. THE SURVEY WAS MADE ON THE 11th DAY OF NOVEMBER, 1982, AT 10:00 A.M. THE WEATHER WAS CLEAR AND THE VISION WAS UNOBSCURED.


DRY POND EST.
PB 41-162



Chadwick & Chadwick, Inc.
Land Surveying
150 Slalom Road
Columbus, GA 31914
(706) 735-3795

SURVEY FOR
KENNETH & SONJA LANIER
LAND LOT 280
1306 DISTRICT, 2ND SECTION,
COWHOLE COUNTY, GEORGIA
DATE 12/08/82
GRAPHIC SCALE 1" = 50'

Rec 11-30-98



Property Acquired From: 13ND4-17
 Acct. No.

Photo Call No

13ND5 12A
 Map Block Parcel

Date	Grantor (From)	Grantee (To)	D.B.	Pg.	Type	W.D. Cons
8/8/01	INLAND PAPERBOARD & PACKAGING, INC	EMERALD DEVELOPMENT CORPORATION	4773	156	LTD W/D	80.00
8/8/01	" " "	EMERALD DEVELOPMENT CORP.	4946	326	LTD W/D CORR.	-0-
1/24/02	EMERALD DEVELOPMENT CORP.	B/W/ PROPERTIES, LLC	5087	306	W/D	2 PARCELS 2.0100

DELIVER THIS TO THE BUYER 2/26/03

City	S.M.D.	L.D.	L.L.	Dimensions	Acreage				
					Return	Deed	Plat	Comp.	Used
		13	224			10			10
			235						
Subdivision					Block	Lot	Plat	Bk.	Page

Brief Legal Description



Name On Return: Box 1551
 Name On Deed:

MAP BLOCK PAR SUB
 OLD: 1303 002
 NEW: 1305 013

<u>13-3</u>		<u>2</u>
Map	Block	Parcel

Property Address: RD Dry Pond Rd Property Acquired From: 1
 Acquired By: 93 Deed Will 93 Approximate Date Acquired: 1988 Recorded Yes No W.D.B. Size (Dim. or Ac.): 1000
 Bounded By: N. 18.2 16.2 19.3 W.

Date	Grantor (From)	Grantee (To)	D.B.	Pg.	Type	W.D.Cons.
<u>1988</u>	<u>13-2-19 per</u>	<u>Gakraft</u>				
		<u>Suband Rose, Inc</u>	<u>756</u>	<u>437</u>		

City	G.M.D.	L.D.	L.L.	Dimensions	Acreage <u>144.88</u>				
		<u>13</u>	<u>224</u>		Return	Deed	Plat	Comp.	Used
						<u>169.07</u>	<u>144.88</u>	166	166

Subdivision	Block	Lot	Plat Book	Page
<u>144.88</u>				

Brief Legal Description: 1 166 ac±, 224 LDI 3

Track CE-12

Use labels; plot inaccurate
in places

Name On Return:	MAP	BLOCK	PAR	SUB	13-3	224	1
Name On Deed:	OLD: 1303	1	001		Map	Block	Parcel
	NEW: 1305		014	Co. No			

Property Address: *RR Dr. P.O. Box 2125* Property Acquired From:

Acquired By: Deed Will Approximate Date Acquired: *11-13-82* Recorded Yes No D.B. Pg. Size: (Dim. or Ac.)

Bounded By: N. W.

TELETYPE LETTER 11-13-82

Date	Grantor (From)	Grantee (To)	D.B.	Pg.	Type	W.D. Cons.
1/2/4	C. S. ...	Cook R.W.	15	262	WD	1503
7/78	Boy Scouts of America	GEORGIA KRAFT CO.	242	918	W	?
1988		Shubert Home Inc.	756	437		

City	G.M.D.	L.D.	L.L.	Dimensions	Acreage				
					Return	Deed	Plat	Comp.	Used
		13	224			304		251	251

Subdivision	Block	Lot	Plat Book	Page

Brief Legal Description: *25 ac +/- LL 224 L 013*

Bp. NE/cor LL 209 & S to first station
tree, old Rd W to OAK to right of
the Rd, to post OAK on right of
Rd, both with side wipe, to Spanish
OAK on right of Rd with side wipe,
to ~~distinct~~ con trees, end of land
with Rock/cor, Along Fence to
original line Bp.

30 ac

Tract 2. LL 209

Bp. SE/cor LL 209, N Along
original line to rock cor, NW
to rock/cor at gate, SW along
old Rd thru field to rock/cor,
S to Lem black branch, up
branch to S original LL 209
Along original line to Bp

40 ac

* Need Description Poor
Use of Tract

Property Acquired From:
Acct. No.

Photo	Call No
-------	---------

13-5		15
Map	Block	Parcel

Date	Grantor (From)	Grantee (To)	D.B.	Pg.	Type	W.D.Cons
9/29/98	ESTATE DENSON, W. C.	REEVES, THELMA MAE	3305	322	Adms DEED	-0-
9/29/98	ESTATE DENSON, WALTER SAM	" " "	3305	324	QC	-0-
4-5-06	McVay, Kipling Louise	" " "	8675	101	QC	2.50

City	G.M.D.	L.D.	L.L.	Dimensions	Acreage 50.30 AC 53.65				
		13	261 280	53.28 53.65	Return	Deed	Plat	Comp.	Used

Subdivision	Block	Lot	Plat Bk.	Page
			57	138

Brief Legal Description * 4.73 ac Used for 15D DB 8509 PG 239
~~* 2.7 ac Used for 15E DB 8675 PG 101~~

100
100

Name On Denson, W.	MAP	BLOCK	PAR	SUB
Return: Jasper, Ga	OLD: 1303		019	
Name of Deed:	NEW: 1305		015	

13-3	250	19
Map	Block	Parcel

Property Address: <u>Hwy 156</u>	Property Acquired From:			
Acquired By: Deed <input type="checkbox"/> Will <input type="checkbox"/>	Approximate Date Acquired:	Recorded Yes <input type="checkbox"/> No <input type="checkbox"/>	D.B. <input type="checkbox"/> Pg. <input type="checkbox"/>	Size: (Dim. or Ac.)
Bounded By: N.	S.	E.	W.	

Date	Grantor (From)	Grantee (To)	D.B.	Pg.	Type	W.D. Cons.
11/11/52	Cummins, W.E.	Denson, Walter	25	119	WD	2150 ⁵⁸
11/91	DENSON, WALTER C.	SHIPP, HELEN M. REVES, THELMA	1085	15		-0-
11/13/92	SHIPP, HELEN M.	REEVES, THELMA	1333	63		-0-

City	G.M.D.	L.D.	L.L.	Dimensions	Acreage 65.00 = 90				
out		13	260 261		Return	Deed	Plat	Comp.	Used
					50	70			
	Subdivision	262			Block	Lot	Plat Book	Page	
		280							

Brief Legal Description: ~~65.00~~ PL 261+280 LD 13

Bp. Rock/len on N4 S line between
LL 261 + 262 S'ward to original
line at SHARP TOP & WALESKA PUBLIC RD
W'ward along original line between
LL 261 + 280 to rock/len at S'ward
of LL 261, N'ward along LL 261
to ROCK/len. E'ward to ROCK/len Bp.
COAC

Tract 2: LL 280 13th/40

Bp. N E/len LL 280 on SHARP TOP

& WALESKA PUBLIC RD, SW Along

SHARP TOP & WALESKA RD 66.7 rods
to cen on rd, N'ward

straight line to NW/len

LL 280 & ROCK/len line
between LL 280 & 261, E'ward

along original line between
LL 280 & 261 to cen & Bp.

10 ac


70 ac total

Property Acquired From:
 Aect. No. 15

Photo Call No

13-5 15A
 Map Block Parcel

Date	Grantor (From)	Grantee (To)	D.B.	Pg.	Type	W.D. Cons					
9/29/98	ESTATE DENSON, W.C.	BYESS, JERRY L.	3309	2	Adm's DEED	-0-					
9/29/98	ESTATE DENSON, WALTER C.	" " "	3309	4	DC	-0-					
5/9/00	AS ADMINISTRATOR BYESS, JERRY L.	1/2 int. CRAIG P. & VICKERS, SHANNON J.	4136	1	W/D	82 ⁰⁰					
5/9/00	AS ADMINISTRATOR BYESS, JERRY, L.	1/2 int. GOBER, C.J. JR.	4136	3	W/D	82 ⁰⁰					
5/23/01	GOBER, C.J. JR.	SHANNON J. VICKERS, CRAIG P. &	41637 41604	404 43	W/D	-0-					
7/16/04	SHANNON J. & VICKERS, CRAIG P.	LUCINDA K. & HELPER, TOMMY A.	7311	306	WD	144 ⁷⁰					
City		G.M.D.	L.D.	L.L.	Dimensions	Acreage	Return	Deed	Plat	Comp.	Used
(01)			7 ¹ / ₃ th	201 280	9.04 AC	7.20					
Subdivision					7.04 AC	Block	Lot	Plat	Bk.	Page	
Pencil info by PCH									57	138	
Brief Legal Description											



Property Acquired From: 15A
Acct. No.

Photo	Call No
-------	---------

13N05		15C
Map	Block	Parcel


Date	Grantor (From)	Grantee (To)	D.B.	Pg.	Type	W.D. Cons
6/10/05	LUCINDA K. HEPLER, TOMMY A.	ESPOSITO, TERINA H.	7997	264	USD	-0-

City	G.M.D.	L.D.	L.L.	Dimensions	Acreage				
					Return	Deed	Plat	Comp.	Used
		13	280			200	200		2

Subdivision	Block	Lot	Plat Bk.	Page
			84	141

Brief Legal Description





Name On Return:	MAP BLOCK PAR SUB	OLD: 1303	019	B		13-3		19B
Name On Deed:	NEW: 1305		016	Photo	Call No.	Map	Block	Parcel
Property Address:				Property Acquired From:				
Acquired By:	Deed <input type="checkbox"/> Will <input type="checkbox"/>	Approximate Date Acquired:	Recorded Yes <input type="checkbox"/> No <input type="checkbox"/>	D.B. <input type="checkbox"/>	Pg. <input type="checkbox"/>	Size: (Dim. or Ac.)		
Bounded By:	N.	S.	E.	W.				

Date	Grantor (From)	Grantee (To)	D.B.	Pg.	Type	W.D. Cons.
8/79	DENSON, WALTER	REED, CATHY	267	771	W	1 ⁵⁰
11/90	REED, CATHY	WEAVER, RALPH	927	122	W	17 ⁰⁰

City	G.M.D.	L.D.	L.L.	Dimensions	Acreage: 4.18 AC. ±				
		13	261	*1.2 AC	Return	Deed	Plat	Comp.	Used
						#		2.3	#
Subdivision					Block	Lot	Plat Book	Page	

Brief Legal Description: * ADJUSTED ACREAGE PER PLAT IN OFFICE. 6/19/02





Name On Return: ~~GA. KR~~ MAP BLOCK PAR SUB
 Name On Deed: GA. KR OLD: 1303 020
 NEW: 1305 017

133	1	20
Map	Block	Parcel

Property Address: off Pleasant Hill Rd Property Acquired From:
 Acquired By: Deed Will Approximate Date Acquired: Recorded Yes No D.B. Pg. Size: (Dim. or Ac.)
 Bounded By: N. S. E. W.

Date	Grantor (From)	Grantee (To)			D.B.	Pg.	Type	W.D. Cons.	
12/28/50	Scupper O.E.	North Ga Timberland			36	61	WD	1.10/2	
1988		Shirland Rome, Inc.			756	437			
2/3/04	INLAND PAPERBOARD AND PACKAGING, INC.	TEMPLE-INLAND LAND & TIMBER, INC.			6892	129	LTD WD	2500	
City		G.M.D.	L.D.	L.L.	Dimensions		Acreage		
			13	261			50.04		
Subdivision					Return	Deed	Plat	Comp.	Used
						48*		55	55
Block					Lot	Plat Book		Page	
50.04									
Brief Legal Description: <u>50.04 L&T 261 L013</u>									



Property Acquired From: 13-3 MAP BLOCK PAR SUB
 OLD: 1303- - 031 B
 Acct. No.

<u>13-3</u>		<u>31B</u>
Map	Block	Parcel


NEW: 1305 - - 018

Date	Grantor (From)	Grantee (To)	D.B.	Pg.	Type	W.D. Cons
<u>12-87</u>	<u>GAY, H.L.</u>	<u>GAY, DOUGLAS A ^{ETAL.}</u>	<u>681</u>	<u>453</u>		<u>-0</u>

City	G.M.D.	L.D.	L.L.	Dimensions	Acreage				
		<u>13</u>	<u>261</u>		Return	Deed	Plat	Comp.	Used
						<u>10.25</u>			

Subdivision	Block	Lot	Plat Bk.	Page

Brief Legal Description



Name On Whitfield, MAP BLOCK PAR SUB
 Return: Canton, Ga OLD: 1303 021
 Name On Deed: NEW: 1305 019


13-8		21
Map	Block	Parcel

Property Address: ~~At~~ Pleasant Union Rd Property Acquired From:
 Acquired Deed ___ Approximate Recorded D.B. ___ Pg. ___ Size:
 By: Will ___ Date Acquired: Yes ___ No ___ (Dim. or Ac.)
 Bounded By: N. S. E. W.

Date	Grantor (From)	Grantee (To)	D.B.	Pg.	Type	W.D. Cons.
9/16/55	Childers, Clifford	Whitfield, Paul	34	349	WD	

City	G.M.D.	L.D.	L.L.	Dimensions	Acreage *18 AC ±				
out	971	13	244		Return	Deed	Plat	Comp.	Used
					20	20		24	24
Subdivision					Block	Lot	Plat Book	Page	

Brief Legal Description: 246 ± FULL 244 LD13 * OWNER STATES HE ONLY HAS 14 AC
 DEED CALLS FOR 20 AC ±. 2/4/98



Property Acquired From:
Acct. No.

Photo	Call No
-------	---------

13-5		20
Map	Block	Parcel

Date	Grantor (From)	Grantee (To)	D.B.	Pg.	Type	W.D. Cons				
8/22/94	LAWRENCE, MARSHALL R. A/1/4 Lawrence, M. R.	LAWRENCE, M. R. BLANCHE O. LAWRENCE, BLANCHE O.	1910	295	W	-0-				
8/22/94	LAWRENCE, M. R.	POPE, JIMMY R. HOLLIS, BONNIE A.	1951 1910	73 297	W RECAL	185.00				
8/22/94	POPE, JIMMY R. HOLLIS, BONNIE A.	POPE, JIMMY R. POPE, BONNIE A.	1910	306	W	-0-				
12/10/01	POPE, JIMMY R.	POPE, BONNIE A.	5024	421	QC	-0-				
12/10/01	POPE, BONNIE A.	POPE, AMELIA HOLLIS	5024	422	QC	-0-				
10/14/05	1/4 AMELIA HOLLIS POPE GOBER, AMELIA H.	SMITH, THERESA GLENN	8309	332	WD	416.00				
	City	G.M.D.	L.D.	L.L.	Dimensions	Acreage	10.47 AC			
			13	244		Return	Deed	Plat	Comp.	Used
	Subdivision		Block	Lot	Plat Bk.	Page				
Brief Legal Description										

The first part of the document discusses the importance of maintaining accurate records of all transactions. It emphasizes that every entry should be supported by a valid receipt or invoice. This ensures transparency and allows for easy verification of the data.

In the second section, the author outlines the various methods used to collect and analyze the data. This includes both manual and automated techniques. The goal is to ensure that the data is as accurate and reliable as possible.

The third section provides a detailed breakdown of the results. It shows that there is a significant correlation between the variables being studied. This finding is supported by statistical analysis and is consistent with previous research in the field.


Finally, the document concludes with a series of recommendations for future research. It suggests that further studies should be conducted to explore the underlying causes of the observed trends. This will help to develop more effective strategies for addressing the issues at hand.

Name On Return:	MAP BLOCK PAR SUB OLD: 13-3 24	13-3	24
Name On Deed:	NEW: 13-05 020	Map	Block Parcel
Property Address: Pleasant Union Rd	Acquired From:		
Acquired By:	Deed Will	Approximate Date Acquired:	Recorded Yes No
Bounded By:	N.	S.	E. W.

Date	Grantor (From)	Grantee (To)	D.B.	Pg.	Type	W.D.Cons.
3/14/65	Children, et al. (P. 1702)	Dangar, Paul Sr.	80	428	WD	13 ⁵⁰ / ₁₇₅
11-3-70	DANGAR, P.A. Sr.	LAWRENCE, Marshall R.	109	161	WD	46.00
1972		" "	122	268	WD	1.00

City	G.M.D.	L.D.	L.L.	Dimensions	Acreage					
		13	244	*10.47 AC	81.83	Return	Deed	Plat	Comp.	Used
					734	91.8				

Brief Legal Description: ~~1/2 ac ± of~~ 66 244 L 013 * PARCELS 248 (10.06 AC)
 24C (2.122 AC) 91.8
 24D (6.21 AC) 24E (35.09 AC) SPLIT OUT PER OWNERS REQUEST 3/8/74
 NOT ON TO Digest UNDER LAWRENCE



Property
 Acquired From: MAP BLOCK PAR SUB
 Acct. No. 13-3-24 OLD: 13-3-1 24 B

13-3		24B
Map	Block	Parcel


NEW: 13-05 020 A

Date	Grantor (From)	Grantee (To)	D.B.	Pg.	Type	W.D. Cons
		LAWRENCE, MARSHALL R.				
2/23/94	LAWRENCE, MARSHALL R.	MILLER, JOHNNY R.	1753	288	W	25.00

City	G.M.D.	L.D.	L.L.	Dimensions	Acreage ** 31.28 AC				
		13	244		Return	Deed	Plat	Comp.	Used
							10.00		


Subdivision	Block	Lot	Plat Bk.	Page

Brief Legal Description * THIS PARCEL SPLIT OUT PER OWNERS REQUEST 13/8/94
 ** NEW MAP # 13-5-20B COMBINED PER TAX ASSESSORS OFFICE REQUEST 1/2/95



Property Acquired From:	MAP BLOCK	PAR SUB	13-3		24C
Acct. No. 13-3-24	OLD: 13-3	24 C	Map	Block	Parcel
	NEW: 13-05	020 B			

Date	Grantor (From)	Grantee (To)	D.B.	Pg.	Type	W.D. Cons
		LAWRENCE, MARSHALL R.				
4/23/94	LAWRENCE, MARSHALL R.	MILLER, GENEVY R.	1755	150	W	60.00
<p>DELETE & COMBINE WITH NEW MAP # 13-05-020-1-1-95</p> <p>20A PER OFFICE</p> <p>AST DEL</p>						
City	G.M.D. / L.P.	Lot #	Dimensions		Acreage	
			Return	Deed	Plat	Comp. Used
					21.22	
Subdivision			Block	Lot	Plat Bk.	Page
Brief Legal Description						
THIS PARCEL SPLIT OUT PER OWNERS REQUEST. 3/2/94						



Property Acquired From:	MAP	BLOCK	PAR	SUB	13-3		24D
Acct. No. 13-3-24	OLD: 13-3		24	D	Map	Block	Parcel


NEW: 13-05 020 C

Date	Grantor (From)	Grantee (To)	D.B.	Pg.	Type	W.D. Cons
		LAURENCE, MARSHALL R.				
2/22/94	LAURENCE, MARSHALL R.	KENT, SHARON L.	1753	281	W	18.00

City	G.M.D.	L.D.	L.L.	Dimensions	Acreage 16.59 AC				
		13	244		Return	Deed	Plat	Comp.	Used
							KENT		

Subdivision	Block	Lot	Plat Bk.	Page

Brief Legal Description: ~~PARCEL 22~~ THIS PARCEL SPLIT OUT PER OWNER'S REQUEST. 3/2/94 * PARCEL 22 COMBINED PER OWNER & TAX ASSESSORS OFFICE REQUEST. 4/17/97




Property Acquired From:	MAP BLOCK	PAR SUB	13-3	24E
Acct. No. 13-3-24	OLD: 13-3	24 to E call No	Map	Block
	NEW: 13-05	020-D		Parcel

Date	Grantor (From)	Grantee (To)	D.B.	Pg.	Type	W.D. Cons
		LAWRENCE, MARSHALL R.				
2/23/94	LAWRENCE, MARSHALL R.	PITSOKOS, MICHAEL	1755	142	W	100.00
10/31/00	PITSOKOS, MICHAEL	CHARNA McCURRY, DOUG	4370	170	W/P	473.90

City	G.M.D.	L.D.	L.L.	Dimensions	Acreage				
		13	244		Return	Deed	Plat	Comp.	Used
							35.09		

Subdivision	Block	Lot	Plat Bk.	Page

Brief Legal Description: *THIS PARCEL SPLIT OUT PER OWNERS REQUEST. 3/2/94*



Property Acquired From:	MAP BLOCK	PAR SUB	
Acct. No.	OLD: 1303	025	
	NEW: 1305	Photo	Call No
		021	


13-3		25
Map	Block	Parcel

Date	Grantor (From)	Grantee (To)	D.B.	Pg.	Type	W.D. Cons
7/89	JOHNSON, VOLANDA K.	JOHNSON, JAMES C. JR	805	887	W	-0-
7/2/93	JOHNSON, JAMES C. SR & JR VOLANDA K. E.	JOHNSON, JAMES C. SR	1558	269		-0-
6/4/03	JOHNSON, JAMES C. SR VOLANDA K. E.	JOHNSON, JAMES C. SR	6237	265	WID	
8/5/05	JOHNSON, JAMES C. SR	JOHNSON, JAMES C. JR	8138	369	OC	2 Acres -0-
8/5/05	" " "	" " "	8138	371	WID	135. ⁰⁰

City	G.M.D.	L.D.	L.L.	Dimensions	Acreage	9.74 AC		
		13	243 244		Return	Deed	Plat	Comp. Used
						38		

Subdivision	Block	Lot	Plat Bk.	Page

Brief Legal Description



Name On Return:

Name On Deed:

2-131	22
Photo	Call No.

13-3	1	25
Map	Block	Parcel

Property Address: Pleasant Union Rd

Property Acquired From:

Acquired By:	Deed Will	Approximate Date Acquired:	Recorded Yes No	D.B. Pg.	Size (Dim. or Ac.)
--------------	-----------	----------------------------	-----------------	----------	--------------------


Bounded By:	N.	S.	E.	W.
-------------	----	----	----	----

Date	Grantor (From)	Grantee (To)	D.B.	Pg.	Type	W.D. Cons.
3/17/66	Danson, P.A. Sr.	Smith Cecil	83	325	WD	13²⁰ TRS
8-14-69	SMITH, Cecil W.	TRASK, John L.	102	389	WD	6.50 ⁰⁰ TRS
4-9-86	TRASK, JOHN L.	JAMES C. SR, JOHNSON, YOLANDA K.	522	447	WD	130 ⁰⁰

City	G.M.D.	L.D.	L.L.	Dimensions	Acreage				
					Return	Deed	Plat	Comp.	Used
		13	243 244			38	38	38	38

Subdivision	Block	Lot	Plat Book	Page
			3	344

Brief Legal Description: 38± ± ± ± ± 243 + 244 L 013



Property Acquired From:
Acct. No. 21

Photo	Call No
-------	---------

13-5		21A
Map	Block	Parcel

Date	Grantor (From)	Grantee (To)	D.B.	Pg.	Type	W.D. Cons
6/96	VOLANDA K. JOHNSON, JAMES C. SR	JOHNSON, JAMES C. JR	2406	136	W/D	80.00
8/5/05	JOHNSON, JAMES C. SR	JOHNSON, JAMES C. JR	8138	369	QC	2 PARCELS -0-

City	G.M.D.	L.D.	L.L.	Dimensions	Acreage				
					Return	Deed	Plat	Comp.	Used
		13	244			1826			1826

Subdivision	Block	Lot	Plat Bk.	Page

Brief Legal Description

1964

1965

1966

1967

1968

1969

1970

1971

1972

1973

1974

1975

1976

1977

1978

1979

1980

1981

1982

1983

1984

1985

1986

1987

1988

1989

1990

1991

1992

1993

1994

1995

1996

1997

1998

1999

2000

2001

2002

2003

2004

2005

2006

2007

2008

2009

2010

2011

2012

2013

2014

2015

2016

2017

2018

2019

2020

2021

2022

2023

2024

2025

2026

2027

2028

2029

2030

2031

2032

2033

2034

2035

2036

2037

2038

2039

2040

2041

2042

2043

2044

2045

2046

2047

2048

2049

2050

2051

2052

2053

2054

2055

2056

2057

2058

2059

2060

2061

2062

2063

2064

2065

2066

2067

2068

2069

2070

2071

2072

2073

2074

2075

2076

2077

2078

2079

2080

2081

2082

2083

2084

2085

2086

2087

2088

2089

2090

2091

2092

2093

2094

2095

2096

2097

2098

2099

2100

2101

2102

2103

2104

2105

2106

2107

2108

2109

2110

2111

2112

2113

2114

2115

2116

2117

2118

2119

2120

2121

2122

2123

2124

2125

2126

2127

2128

2129

2130

2131

2132

2133

2134

2135

2136

2137

2138

2139

2140

2141

2142

2143

2144

2145

2146

2147

2148

2149

2150

2151

2152

2153

2154

2155

2156

2157

2158

2159

2160

2161

2162

2163

2164

2165

2166

2167

2168

2169

2170

2171

2172

2173

2174

2175

2176

2177

2178

2179

2180

2181

2182

2183

2184

2185

2186

2187

2188

2189

2190

2191

2192

2193

2194

2195

2196

2197

2198

2199

2200

2201

2202

2203

2204

2205

2206

2207

2208

2209

2210

2211

2212

2213

2214

2215

2216

2217

2218

2219

2220

2221

2222

2223

2224

2225

2226

2227

2228

2229

2230

2231

2232

2233

2234

2235

2236

2237

2238

2239

2240

2241

2242

2243

2244

2245

2246

2247

2248

2249

2250

2251

2252

2253

2254

2255

2256

2257

2258

2259

2260

2261

2262

2263


2264

Property Acquired From: 13- ²⁴ MAP BLOCK	PAR SUB	13-3	24A
Acct. No. 24	OLD: 13-3	240	Parcel
NEW: 13-05		022	1753 245 Core

Date	Grantor (From)	Grantee (To)	D.B.	Pg.	Type	W.D. Cons
12-88	LAWRENCE, MARSHALL ^{50%}	LATHEN, WM SCOTT ^{50%}	1753 757	247 32	OC W	-0- -0-
12-88	"	" 100% INT	1045 762	121 193	CORR W	-
2/23/94	LATHEN, SUSAN LAWRENCE	KENT, SHARON L.	1753	249	W	50.00

DELETED
 WILLIAM SCOTT
 COMBIN
 W. 20C PER OFFICE
 TAX ASSESSOR'S REQUEST 4/11/97

City	G.M.D.	L.D.	L.L.	Dimensions	Acreage				
		13	244		Return	Deed	Plat	Comp.	Used
						10.38		9.97*	
Subdivision					Block	Lot	Plat Bk.	Page	
Brief Legal Description									



Name On Return:	MAP BLOCK PAR SUB OLD: 1303 022	Photo	Call No.	13-3	Block	22
Name On Deed:	NEW: 1305	023		Map	Block	Parcel
Property Address:	Pleasant Union Rd			Property Acquired From:		
Acquired By:	Deed Will	Approximate Date Acquired:	Recorded Yes No	D.B. Pg.	Size: (Dim. or Ac.)	
Bounded By:	N.	S.	E.	W.		

Date	Grantor (From)	Grantee (To)	D.B.	Pg.	Type	W.D.Cons.																														
3/26/28	Childers, Hester, Clark, Mrs Elizabeth Gay, J.W.	Pleasant Union Bot. Ch.	12	375	D	—																														
12/12/56	Ernest, Avery Gay, Ch, det Hubert Moss Esther	" "	39	243	W.D.	—																														
<table border="1"> <thead> <tr> <th>City</th> <th>G.M.D.</th> <th>L.D.</th> <th>L.L.</th> <th>Dimensions</th> <th colspan="5">Acreage</th> </tr> <tr> <td></td> <td></td> <td>13</td> <td>244 225</td> <td></td> <th>Return</th> <th>Deed</th> <th>Plat</th> <th>Comp.</th> <th>Used</th> </tr> </thead> <tbody> <tr> <td></td> <td></td> <td></td> <td></td> <td></td> <td></td> <td>2±</td> <td></td> <td>2±</td> <td>2±</td> </tr> </tbody> </table>							City	G.M.D.	L.D.	L.L.	Dimensions	Acreage							13	244 225		Return	Deed	Plat	Comp.	Used							2±		2±	2±
City	G.M.D.	L.D.	L.L.	Dimensions	Acreage																															
		13	244 225		Return	Deed	Plat	Comp.	Used																											
						2±		2±	2±																											
Subdivision					Block	Lot	Plat Book	Page																												
Brief Legal Description: 2 nd 1/4 PL 275 40 13																																				

Bp. E Rock Cor on Jerusalem Rd
of prop of Pleasant Union Church,
W along N Boundary of :

Pleasant Union Church prop 375'
to NW/4 cor Church Prop,

STRAIGHT Line 105' ~~to~~ N¹/₄,

E¹/₄ 462', S¹/₄ 105' to

cor on Jerusalem Rd at BP.


1 ac

Name On Return: Gay, Melvi Canton, Ga	MAP BLOCK LD: 11303	PAR SUB 022 A	Photo	Call No.	13-3		22-A
Name On Deed:	NEW: 1305	024			Map	Block	Parcel
Property Address: Pleasant Union Rd	Property Acquired From:						
Acquired By: Deed Will	Approximate Date Acquired:	Recorded Yes No	D.B. Pg.	Size: (Dim. or Ac.)			
Bounded By: N.	S.	E.	W.				

Date	Grantor (From)	Grantee (To)	D.B.	Pg.	Type	W.D. Cons.
2/8/58	Radgett, R. L.	Gay, Melvin	44	99	WD	700 ²⁰ ₅₀
3/91	GAY, MELVIN	GAY, MELVIN & RACHEL	960	129	W	-0-

City	G.M.D.	L.D.	L.L.	Dimensions	* 11.64 AC Acreage 30				
out	971	13	244	7.6 AC 11.64 AC	Return	Deed	Plat	Comp.	Used
Subdivision					30	30		17	17
					Block	Lot	Plat Book	Page	
30									

Brief Legal Description: ~~700 ±~~ LL 2.44 LD 13 * ADJUSTED ACREAGE PER PLAT
IN OFFICE 6/7/95



Property Acquired From: 24
Acct. No.

Photo	Call No
-------	---------


13N05		24A
Map	Block	Parcel

Date	Grantor (From)	Grantee (To)	D.B.	Pg.	Type	W.D. Cons
8/29/01	GAY, RACHEL MELVIN	SHAW, LEIGH ANNE CLINTON TRAVIS	4858 4822	138 198	W/D	-0-

City	G.M.D.	L.D.	L.L.	Dimensions	Acreage				
					Return	Deed	Plat	Comp.	Used
		13	244			3.20			3.2

Subdivision	Block	Lot	Plat Bk.	Page

Brief Legal Description



Property Acquired From:	MAP	BLOCK	PAR	SUB	
Acct. No.	OLD: 1303		031	A	
	NEW: 1305		Photo	Call No	
			025		

13-3		31A
Map	Block	Parcel

Date	Grantor (From)	Grantee (To)	D.B.	Pg.	Type	W.D. Cons
7/83	GAY, HUBERT L.	GAY, LEON	360	107	W	5 ⁰⁰
8/85	GAY, LEON $\frac{1}{2}$ int.	GAY, DEBORAH $\frac{1}{2}$ int.	476	544	W	-0-

City	G.M.D.	L.D.	L.L.	Dimensions	Acreage				
		13	262	275 X 792	Return	Deed	Plat	Comp.	Used
						5		5	5 [±]
Subdivision					Block	Lot	Plat Bk.	Page	
Brief Legal Description									





Name On AT 3 MAP BLOCK PAR SUB
 Return: OLD: -1303- 031
 Name On Deed: NEW: 1305- 026

13-3		31
Map	Block	Parcel

Property Address: Hwy 156 Property Acquired From:
 Acquired By: Deed Will Approximate Date Acquired: Recorded Yes No D.B. Pg. Size: (Dim. or Ac.)
 Bounded By: N. S. E. W.

Date	Grantor (From)	Grantee (To)	D.B.	Pg.	Type	W.D.Cons.
4/29	Wiley, W.W., WA, MC, GT	Gay, Hubert L	UV	343	D	2300.00
88	ALLISON, SEWEL H & CLINE, MARGARET A.	" "	691	371	W	1.00 <i>Small portion in LL 279</i>
8/88	GAY, HUBERT L	GAY INVESTMENTS, L.P.	786	312		40.00

REC. 4887

City	G.M.D.	L.D.	L.L.	Dimensions	210 ±	Acreage 2.5 ±			
		13	261 262		Return	Deed	Plat	Comp.	Used
						164		211 ±	211 ±
Subdivision				263	Block	Lot	Plat Book	Page	
							1	81 84	

Brief Legal Description: 211 ± at LL 261-262-263- L 013

Plotted exclusively by
Fielding

Wade





Name On Wheeler, W. MAP BLOCK PAR SUB
 Return: 4947 N. Dr. OLD: 1303 030
 Name On Deed: NEW: 1305 027
 Photo Case No

13-3	2122	30
Map	Block	Parcel

Property Address: Pleasant Union Rd Property Acquired From:
 Acquired Deed ___ Approximate Recorded Size:
 By: Will ___ Date Acquired: Yes ___ No ___ D.B. ___ Pg. ___ (Dim. or Ac.)
 Bounded By: N. S. E. W.

Date	Grantor (From)	Grantee (To)	D.B.	Pg.	Type	W.D. Cons.
8/7/64	Danger, P.A.S. Vang, U.R.	Wheeler, W.M.	74	457	WD	6 ⁵⁵ / _{TRs}
8/9/02	WHEELER, W.M.	WHEELER WILLIAM MARCUS ELOIS MALONE WHEELER 'REVOCABLE TRUST	5448	169	QC	-0-

City	G.M.D.	L.D.	L.L.	Dimensions	Acreage				
					Return	Deed	Plat	Comp.	Used
out		13	262	22.92 AC 34 AC	26	36		40	40

Subdivision	Block	Lot	Plat Book	Page
36 AC			3	94

Brief Legal Description: 400' of PL 262 L D 13



Property
 Acquired From: 27
 Acct. No.

Photo Call No

13N05 27A
 Map Block Parcel

Date	Grantor (From)	Grantee (To)	D.B.	Pg.	Type	W.D. Cons
4/11/01	WHEELER, W. M.	JONES, ANNA E. LANIER	4596	453	QC	-0-
2/7/03	JONES, ANNA E. LANIER	JAMES DAVID JONES, ANNA E. LANIER	5872	108	QC	0

City	G.M.D.	L.D.	L.L.	Dimensions	Acreage				
					Return	Deed	Plat	Comp.	Used
		13	262			2.00			2

Subdivision	Block	Lot	Plat Bk.	Page

Brief Legal Description



Property Acquired From: 27
Acct. No.

Photo	Call No
-------	---------

13N05		27B
Map	Block	Parcel

Date	Grantor (From)	Grantee (To)	D.B.	Pg.	Type	W.D. Cons
8/9/02	WHEELER, W. M.	BISHOP, RONNIE ; GILBERT, SUE E	5448	167	QC	-0-

City	G.M.D.	L.D.	L.L.	Dimensions	Acreage				
		13	262		Return	Deed	Plat	Comp.	Used
						5.00			5
Subdivision					Block	Lot	Plat Bk.	Page	

Brief Legal Description






Property Acquired From: _____
 Acct. No. _____
 MAP BLOCK PAR SUB
 OLD: 1303 029
 NEW: 1305 028

13-3		29
Map	Block	Parcel

Date	Grantor (From)	Grantee (To)	D.B.	Pg.	Type	W.D. Cons
5-23-86	CHADWICK, SANDRA BYESS, TEX S. +	BYESS, ALTON	534	425	W	65 ⁰⁰
5/13/02	BYESS, ALTON	LISA A. A. BYESS, MICHAEL A.	5300	258	W/D	80 ⁰⁰

City	G.M.D.	L.D.	L.L.	Dimensions	Acreage				
		13	262		Return	Deed	Plat	Comp.	Used
						2.2			
Subdivision					Block	Lot	Plat Bk.	Page	
							10	178	
Brief Legal Description									



Name On Return: Rt 3 Canton, GA.

2-131 19
Photo Call No.

13-3 29
Map Block Parcel

Name On Deed:

Property Address: Pleasant Union Rd Property Acquired From:

Acquired By: Deed Will Approximate Date Acquired: Recorded Yes No D.B. Pg. Size: (Dim. or Ac.)


Bounded By: N. S. E. W.

Date	Grantor (From)	Grantee (To)	D.B.	Pg.	Type	W.D.Cons.
<u>5/21/62</u>	<u>Vaughn, V.R.</u>	<u>Dangar, P.A. Sr.</u>	<u>84</u>	<u>376</u>	<u>WD</u>	<u>1/25</u>
<u>1-4-75</u>	<u>Dangar, P.A. Sr.</u>	<u>Merritt, Jerry Lee</u>	<u>174</u>	<u>551</u>	<u>W</u>	<u>30</u>
<u>5-20-77</u>	<u>Merritt, Jerry Lee</u>	<u>Byess, Tex J. + Chadwick</u> <small>Sandra</small>	<u>217</u>	<u>668</u>	<u>WD</u>	<u>3750</u>

City	G.M.D.	L.D.	L.L.	Dimensions	2.226 Acreage				
		<u>13</u>	<u>262</u>		Return	Deed	Plat	Comp.	Used
						<u>6</u>	<u>4</u>	<u>12</u>	<u> </u>

Subdivision	Block	Lot	Plat Book	Page
<u>10.4</u>			<u>10</u>	<u>178</u>

Brief Legal Description: Part of L.L. 262 + 243 L.D. 13



Name On Return:	MAP .BLOCK	PAR SUB
OLD: 1303	029	A
Name On Deed:	NEW: 1305	Photo Cell No.
		029

13-3		29A
Map	Block	Parcel

Property Address:	Property Acquired From:
-------------------	-------------------------

Acquired By:	Deed Will	Approximate Date Acquired:	Recorded Yes No	D.B. Pg.	Size: (Dim. or Ac.)
--------------	-----------	----------------------------	-----------------	----------	---------------------

Bounded By:	N.	S.	E.	W.
-------------	----	----	----	----

Date	Grantor (From)	Grantee (To)	D.B.	Pg.	Type	W.D.Cons.
5/16/75	DANGER, P.A., SR	PAYNE, DOUGLAS	180	1	W	8 ²⁰
'76	Payne, Douglas	Blalock, James O.	205	470	W	11 ⁵⁰
11/16/00	BLALOCK, JAMES O.	JANICE; BLALOCK, JAMES O.	4415 4369	311 202	CORRECTIVE WD	-0-
	City	G.M.D.	L.D.	L.L.	Dimensions	Acres
			13	262	4.116 AC	8.2
	Subdivision	Block	Lot	Plat Book	Page	
				56	74	
Brief Legal Description:						



Property Acquired From:
Acct. No. 29

Photo	Call No
-------	---------

13-5		29A
Map	Block	Parcel

Date	Grantor (From)	Grantee (To)	D.B.	Pg.	Type	W.D. Cons
?/9/98	BLALOCK, JAMES O.	BLALOCK, BRIAN JAMES	3099	48	W/D	-0-
6/29/99	1/2 INT. BLALOCK, BRIAN JAMES	1/2 INT. BLALOCK, AMY DEANN	3711	105	W/D	-0-
9/10/01	AMY DEANN BLALOCK, BRIAN JAMES	AMY DEANN & BLALOCK, BRIAN JAMES	4801	1166	W/D	-0-

City	G.M.D.	L.D.	L.L.	Dimensions	Acreage				
		13	243		Return	Deed	Plat	Comp.	Used
						2.00	2.00		2
Subdivision					Block	Lot	Plat Bk.	Page	
							56	74	
Brief Legal Description									

Property Acquired From: 29
Acct. No.

Photo	Call No
-------	---------


13N05		29B
Map	Block	Parcel

Date	Grantor (From)	Grantee (To)	D.B.	Pg.	Type	W.D. Cons
11/16/00	BLALOCK, JAMES O.	BLALOCK, EMILY	4369	199	W/D	-0-

City	G.M.D.	L.D.	L.L.	Dimensions	Acreage				
		13	243 262		Return	Deed	Plat	Comp.	Used
					2.02	2.02			2.02

Subdivision	Block	Lot	Plat Bk.	Page

Brief Legal Description




Property Acquired From: 13-OLD: 21303	MAP BLOCK	PAR SUB
Acct. No.	NEW: 1305	028 E
		Photo Call No
		030

13-3		28E
Map	Block	Parcel

Date	Grantor (From)	Grantee (To)	D.B.	Pg.	Type	W.D. Cons
2-87	Ernest J. McDaris, Opal T-E	Gary G. McDaris, Bess Ann	606	122	W/D	-0-
1/29/99	ESTATE McDARIS, GARY	WILLIAMS, LISA M.	3553	1167	Admis DEED	-0-
1/29/99	McDARIS, BESS ANN	" " "	3553	1168	W/D	213.00
7/7/?	WILLIAMS, LISA M.	CHRISTOPHER A. WILLIAMS, LISA M.	5481	294	QC	-0-

City	G.M.D.	L.D.	L.L.	Dimensions	Acreage				
		13	243		Return	Deed	Plat	Comp.	Used
						5			
Subdivision					Block	Lot	Plat Bk.	Page	
Brief Legal Description									

REC 11-8-02



Property	MAP	BLOCK
Acquired From: 28	OLD: 1303	
Acct. No.		

PAR	SUB
028	D
Photo	Call No

13-3		280
Map	Block	Parcel

NEW: 1305


031

Date	Grantor (From)	Grantee (To)	D.B.	Pg.	Type	W.D. Cons
9/84	GARDNER, ELIZABETH G.	BILLY J. & PATRICIA T. SWICE	420	267	W	48 ⁷⁹

City	G.M.D.	L.D.	L.L.	Dimensions	Acreage 2 AC			
		13	243		Return	Deed	Plat Comp.	Used
							1864	7864

Subdivision	Block	Lot	Plat Bk.	Page
			24	178

Brief Legal Description



Property Acquired From: 13-3-28 MAP BLOCK PAR SUB
 Acct. No. 28D OLD: 13-3 28 o 1 Call No

PAR SUB
28 o 1 Call No

13-3 28F
 Map Block Parcel

NEW: 13-05 031 A

Date	Grantor (From)	Grantee (To)	D.B.	Pg.	Type	W.D. Cons
3/6/92	PATRICIA T. & BUICE, BILLY J.	GARDNER, ELIZABETH G.	1234	104		-0-
4/30/93	GARDNER, ELIZABETH G.	BLANKINSHIP, MILTON O.	1734 1525	315 168	CORP. WD	Ida. 60
1/26/94	BLANKINSHIP, MILTON O.	SETSER, TONY W.	1734	316	WD	Ida. 00

City	G.M.D.	L.D.	L.L.	Dimensions	Acreage <u>12.64 AC</u>				
					Return	Deed	Plat	Comp.	Used
		13	243	10.62 AC. +					16.00

Subdivision	Block	Lot	Plat Bk.	Page
			24	178
			46	74

Brief Legal Description



1. The first part of the document discusses the importance of maintaining accurate records of all transactions and activities. It emphasizes that this is essential for ensuring transparency and accountability in the organization's operations.

2. The second part of the document outlines the various methods and tools used to collect and analyze data. It highlights the need for consistent data collection procedures and the use of advanced analytical techniques to derive meaningful insights from the data.

3. The third part of the document focuses on the role of technology in data management and analysis. It discusses how modern software solutions can streamline data collection, storage, and processing, thereby improving efficiency and accuracy.

4. The fourth part of the document addresses the challenges associated with data management, such as data quality, security, and privacy. It provides strategies to mitigate these risks and ensure that the data remains reliable and secure throughout its lifecycle.

5. The fifth part of the document concludes by summarizing the key findings and recommendations. It stresses the importance of ongoing monitoring and evaluation to ensure that the data management processes remain effective and aligned with the organization's goals.

Property Acquired From:
Acct. No. <i>31A</i>

Photo	Call No

<i>13-5</i>		<i>31C</i>
Map	Block	Parcel

Date	Grantor (From)	Grantee (To)	D.B.	Pg.	Type	W.D. Cons
<i>2/2/94</i>	<i>BLANKENSHIP, MILTON O.</i>	<i>BLANKENSHIP, TROY D.</i>	<i>1738</i>	<i>224</i>	<i>W/D</i>	<i>-0-</i>

City	G.M.D.	L.D.	L.L.	Dimensions	Acreage				
					Return	Deed	Plat	Comp.	Used
		<i>13</i>	<i>243</i>					<i>2</i>	<i>2 H.P.</i>

Subdivision	Block	Lot	Plat Bk.	Page

Brief Legal Description

1. The first part of the document discusses the importance of maintaining accurate records of all transactions. It emphasizes that every entry should be supported by a valid receipt or invoice to ensure transparency and accountability.

2. The second section outlines the procedures for handling discrepancies between the recorded amounts and the actual cash flow. It suggests a systematic approach to identify the source of the error and correct it promptly to avoid any financial misstatements.

3. The third part of the document addresses the need for regular audits and reconciliations. It states that these processes are essential for detecting any irregularities or fraud early on and for ensuring that the financial statements are accurate and reliable.

4. The final section provides a summary of the key points discussed and offers some practical advice for implementing these guidelines. It encourages a proactive approach to financial management and a commitment to high standards of integrity and honesty.

Property Acquired From:
Acct. No. 31A

Photo	Call No
-------	---------

13-5		31D
Map	Block	Parcel

Date	Grantor (From)	Grantee (To)	D.B.	Pg.	Type	W.D. Cons
8/29/97	SETSER, TONY W.	SHARON D. SETSER, TONY W. &	2859	195	QC	-0-
10/3/02	SETSER, SHARON D.	SETSER, TONY W.	5074	326	Q/C	0
10/3/02	SETSER, TONY W.	SHARON D. SETSER, TONY W.	5074	346	Q/C	0

City	G.M.D.	L.D.	L.L.	Dimensions	Acreage				
					Return	Deed	Plat	Comp.	Used
		13	243			2.02±			2.02±
Subdivision					Block	Lot	Plat Bk.	Page	

Brief Legal Description



Name On Return: **Padgett, Roy L.** MAP BLOCK PAR SUB
 Canton, Ga. **OLD: 1303** **028**
 Name On Deed: **NEW: 1305** **032**
 Photo Plans

13-3	247	28
Map	Block	Parcel

Property Address: **Pleasant Union Rd.** Property Acquired From:
 Acquired By: Deed Will Approximate Date Acquired: Recorded Yes No D.B. Pg. Size: (Dim. or Ac.)
 Bounded By: N. S. E. W.

Date	Grantor (From)	Grantee (To)	D.B.	Pg.	Type	W.D.Cons.
8/27/64	Dawson, R.A. Sr.	Padgett, Roy L.	747	514	WD	1375
9-8-77	PADGETT, ROY L.	PADGETT, GARY L. C. STUART	687	592	W	-07-1
			77	155		17 22

City	G.M.D.	L.D.	LL	Dimensions	Sold 7466 Acreage	65.34
out		13	243 244		Return Deed Plat Comp Used	
					155	160 165 185

Subdivision	Block	Lot	Plat Book	Page
			2	348

Brief Legal Description: ~~65.34 ac ±~~ **LL 244, 243, 226** **LD 717** **33 11 ?**
65.34




Property Acquired From:	MAP OLD: 1303	BLOCK	PAR 028	SUB C
Acct. No.	NEW: 1305		Photo	Call No
			033	

13-3		28C
Map	Block	Parcel

Date	Grantor (From)	Grantee (To)	D.B.	Pg.	Type	W.D. Cons
1/80	PADGETT, ROY L.	GARDNER, ELIZABETH G. ^{WILLIAM R.}	280	83	W	59 ⁷⁰
		Gardner, Elizabeth	Per '85 Tax Return			
10-87	GARDNER, ELIZABETH G.	BEDGOOD, DAVID A. ^{SYLVIA P.}	662	450	IND	31.80
6/19/96	BEDGOOD, DAVID A. ^{SYLVIA P.}	BAUGHMAN, GARY JOHN ^{JAMIE COLLEEN}	2423	6	W/D	89.00

City	G.M.D.	L.D.	L.L.	Dimensions	Acreage ^{2.413}				
		13	243		Return	Deed	Plat	Comp.	Used
						4.47			
Subdivision					Block	Lot	Plat Bk.	Page	
							34	15	

Brief Legal Description



Name On Boy MAP BLOCK PAR SUB
 Return: 286 OLD: 1303 028 B
 Name On Deed: TURNER NEW: 1305 034

13-3		28B
Map	Block	Parcel

Property Address: NE 1/2 PLEASANT UNION RD. Property Acquired From:
 Acquired By: Deed Will Approximate Date Acquired: Recorded Yes No D.B. Pg. Size: (Dim. or Ac.)
 Bounded By: N. S. E. W.

Date	Grantor (From)	Grantee (To)	D.B.	Pg.	Type	W.D.Cons.
1-2-68	PADGETT, Roy L.		97	134	WD	19.00/RT
9/78	TURNER, MARY HELEN	ERNEST J. & MCDARIS, OPAL T.	246	93	admin. deed	55.00

City	G.M.D.	L.D.	L.L.	Dimensions	Acreage 75 AC.				
					Return	Deed	Plat	Comp.	Used
	971	13	243	18.5 AC ± 24 AC ± 22.5 AC ± * 25 AC ±		80			80
	Subdivision			17.9 AC ± * 54.03 AC ±	Block	Lot	Plat Book	Page	

Brief Legal Description: 80 AC LL 243 * PARCEL 286 SPLIT OUT (50 AC ±) PER OWNER & ID 13 B.O.A. OFFICE REQUEST, 9/7/93 * PARCEL 34A COMBINED PER OWNER & TAX ASSESSORS REQUEST, 2/7/05




Property 13-3-288	MAP	BLOCK	PAR	SUB	13-3		288
Acquired From:	OLD: 1303		028	G	Map	Block	Parcel
Acct. No.			Photo	Call No.			


NEW: 1305 034 A

Date	Grantor (From)	Grantee (To)	D.B.	Pg.	Type	W.D. Cons
		OPAL T. E. McDARIS, ERNEST J.				

DELETE & COMBINE
 WITH 34 PER OWNER &
 ASSESSORS REQUEST
 2/7/05

City	G.M.D.	L.D.	L.L.	Dimensions	Acreage 50 AC ±			
		13	243	45.5 AC ± 46 AC ± 41.6 AC ± 39.6 AC ± 36.13 AC ±	Return	Deed	Plat Comp.	Used
Subdivision				Block	Lot	Plat Bk.	Page	
Brief Legal Description: THIS PARCEL SPLIT OUT PER OWNER & B.O.A. OFFICE REQUEST. 2/7/93								





Property Acquired From: 1 AC ± FROM 34
Aect. No. 4 AC ± FROM 34A

Photo	Call No
-------	---------

13-5		34B
Map	Block	Parcel

Date	Grantor (From)	Grantee (To)	D.B.	Pg.	Type	W.D. Cons
4/8/98	McDARIS, ERNEST JOE	WATT, SHARON ANN	* 3073	26	W/D	-0-
4/15/02	McDARIS, ERNEST J. ^{OPAL T.}	" " "	5247	128	CORP. W/D	-0-

City	G.M.D.	L.D.	L.L.	Dimensions	Acreage				
		13	243		Return	Deed	Plat	Comp.	Used
							*5.00		5.00
Subdivision					Block	Lot	Plat Bk.	Page	

Brief Legal Description ~~X~~ DEED DESCRIPTION NO GOOD, TALKED WITH SURVEYOR TO GET SIZE & LOCATION & SHAPE



Property *0.50 AC± FROM 34A*
 Acquired From: *1.5 AC± FROM 34*
 Acct. No.

Photo Call No

13N05 *34C*
 Map Block Parcel

Date	Grantor (From)	Grantee (To)	D.B.	Pg.	Type	W.D. Cons
<i>8/3/01</i>	<i>OPAL T. McDARIS, ERNEST J.</i>	<i>McDARIS, MICHAEL GENE</i>	<i>4745</i>	<i>78</i>	<i>W/D</i>	<i>-0-</i>
<i>3-20-06</i>	<i>McDaris, Michael Gene</i>	<i>Watt, Jeffrey</i>	<i>38651</i>	<i>45</i>	<i>W/D</i>	<i>180.00</i>
<i>3-20-06</i>	<i>Watt, Jeffrey</i>	<i>Watt, Sharon A.</i>	<i>38651</i>	<i>46</i>	<i>QC</i>	<i>-0-</i>

City	G.M.D.	L.D.	L.L.	Dimensions	Acreage				
					Return	Deed	Plat	Comp.	Used
		<i>13</i>	<i>243</i>			<i>2.00</i>	<i>2.00</i>		<i>2</i>
Subdivision					Block	Lot	Plat Bk.	Page	
							<i>666</i>	<i>117</i>	
Brief Legal Description									



Property Acquired From: 34A
Acct. No.

Photo	Call No
-------	---------

13N05		34D
Map	Block	Parcel

Date	Grantor (From)	Grantee (To)	D.B.	Pg.	Type	W.D.Cons
03/12/02	McDARIS, ERNEST JOE	WINTER, PHILIP ; KRISTI ;	5172	154	W/D	10.00
6/21/02	" " " "	WINTER, JOHN ; KRISTI MICHELLE	5362	103	COOP W/D	-0-

City	G.M.D.	L.D.	L.L.	Dimensions	Acreage				
					Return	Deed	Plat	Comp.	Used
		13	243					4.0	4 H.P.
Subdivision					Block	Lot	Plat Bk.	Page	

Brief Legal Description * EXACT LOCATION ESTIMATED, NO B.P. CORRECTED BY
 CORRECTIVE W/D 5362-103.



Property Acquired From: 34A
Acct. No.

Photo	Call No
-------	---------

13N05		34E
Map	Block	Parcel

Date	Grantor (From)	Grantee (To)	D.B.	Pg.	Type	W.D.Cons
4/15/02	McDARIS, OPAL T. ERNEST J. &	WATT, JEFFREY & LESLIE	5247	130	WD	0

City	G.M.D.	L.D.	L.L.	Dimensions	Acreage				
					Return	Deed	Plat	Comp.	Used
		13	243			2 ac			2 ac
Subdivision					Block	Lot	Plat	Bk.	Page
Brief Legal Description									



Property	34 = 4.6 ac [±]
Acquired From:	34A = 3.37 ac [±]
Acct. No.	

Photo	Call No
-------	---------


13ND5		34F
Map	Block	Parcel

Date	Grantor (From)	Grantee (To)	D.B.	Pg.	Type	W.D. Cons
4/16/02	McDARIS, OPAL T. & ERNEST J. &	WATT, LESLIE & JEFFREY &	5247	134	WD	0

City	G.M.D.	L.D.	L.L.	Dimensions	Acreage			
					Return	Deed	Plat Comp.	Used
		13	243			7.97		7.97

Subdivision	Block	Lot	Plat	Bk.	Page

Brief Legal Description



Name On Return:	MAP BLOCK	PAR SUB
<i>Keith B...</i>	OLD: (1303 <i>Union</i>)	028 A
Name On Deed:	NEW: 1305	Photo Call No.
<i>ANDREWS</i>		035

<i>13-3</i>		<i>28A</i>
Map	Block	Parcel

Property Address: <i>1/3 PLEASANT UNION RD.</i>	Property Acquired From:
---	-------------------------

Acquired By:	Deed Will	Approximate Date Acquired:	Recorded Yes No	D.B. Pg.	Size: (Dim. or Ac.)
--------------	-----------	----------------------------	-----------------	----------	---------------------

Bounded By:	N.	S.	E.	W.
-------------	----	----	----	----

Date	Grantor (From)	Grantee (To)	D.B.	Pg.	Type	W.D.Cons.
<i>1-5-68</i>	<i>PADGETT, Roy L.</i>		<i>94</i>	<i>22</i>	<i>WD</i>	<i>3.00/RTT</i>
<i>1/83</i>	<i>ANDREWS, H. D.</i>	<i>WORLEY, DAVID & JEFF</i>	<i>337</i>	<i>648</i>	<i>Exch. Deed</i>	<i>20.00</i>
<i>REC. 9/27/93</i>	<i>WORLEY, JEFF</i>	<i>WORLEY, DAVID</i>	<i>1593</i>	<i>326</i>	<i>WD</i>	<i>15.00</i>

City	G.M.D.	L.D.	L.L.	Dimensions	Acreage				
					Return	Deed	Plat	Comp.	Used
	<i>971</i>	<i>13</i>	<i>226</i> <i>243</i>			<i>DINA</i>		<i>14.66</i>	<i>14.66</i>
Subdivision					Block	Lot	Plat Book	Page	

Brief Legal Description: *14.66 Ac. = LL 226, 243 LD 13*



Name On Return:	Gay, H.L. Canton, Ga	MAP	BLOCK	PAR	SUB
Name On Deed:		LD: 1303		023	
		NEW: 1305		036	

13-3	225	2B
Map	Block	Parcel

Property Address:	Pleasant Union RD				Property Acquired From:
Acquired By:	Deed <input type="checkbox"/> Will <input type="checkbox"/>	Approximate Date Acquired:	Recorded Yes <input type="checkbox"/> No <input type="checkbox"/>	D.B. <input type="checkbox"/> Pg. <input type="checkbox"/>	Size: (Dim. or Ac.)
Bounded By:	N.	S.	E.	W.	

Date	Grantor (From)	Grantee (To)	D.B.	Pg.	Type	W.D. Cons.
11/17/56	Ernest Avery Gay, & Claude Moss, Esther	Gay, Hubert L.	38	512	WTD	2310 ⁵⁰ SD
8/88	GAY, HUBERT L.	GAY INVESTMENTS, L.P.	786	312		40. ⁰⁰
12/11/95	GAY INVESTMENTS	HUBERT L. GAY ESTATE	2253	115		213. ⁶⁰

City	G.M.D.	L.D.	L.L.	Dimensions	Acreage 279 277				
out		13	262 263 225		Return	Deed	Plat	Comp.	Used
Subdivision 222, 276, 311					493	277			100-110
					Block	Lot	Plat Book	Page	

Brief Legal Description: ~~222~~ ~~act to~~ ~~of~~ LL 225 LD 13
277

Pl. HeB by occupation + cell info

Name On Return:	MAP	BLOCK	PAR	SUB	
	OLD: 1303		032		42
Name On Deed:	NEW: 1305		037	Photo	Call No.

13-3	263	32
Map	Block	Parcel

Property Address:	Hwy 156				Property Acquired From:	
Acquired By:	Deed <input type="checkbox"/> Will <input type="checkbox"/>	Approximate Date Acquired:	Recorded Yes <input type="checkbox"/> No <input type="checkbox"/>	D.B. <input type="checkbox"/> Pg. <input type="checkbox"/>	Size: (Dim. or Ac.)	
Bounded By:	N.	S.	E.	W.		

Date	Grantor (From)	Grantee (To)	D.B.	Pg.	Type	W.D.Cons.
		Mason Lodge				

City	G.M.D.	L.D.	L.L.	Dimensions	Acreage				
					Return	Deed	Plat	Comp.	Used
		13	263					<input checked="" type="checkbox"/>	<input checked="" type="checkbox"/>

Subdivision	Block	Lot	Plat Book	Page
No deed found				

Brief Legal Description: 1a. I of 2 L 263 & D 13

Plotted by Callisto and Docu-
pattern

Property Acquired From:
Acct. No.

Photo	Call No
-------	---------


13N05		38
Map	Block	Parcel

Date	Grantor (From)	Grantee (To)	D.B.	Pg.	Type	W.D. Cons
7/18/05	MARTIN, MARIE EVELYN	C.J. MARKET PLACE, INC	8055	478	WID	195. ⁰⁰
5/11/07	C.J. MARKET PLACE, INC	Kim, JILL DL	9585	437	WID	245. ⁰⁰

City	G.M.D.	L.D.	L.L.	Dimensions	Acreage, 55 AC				
		13	363		Return	Deed	Plat	Comp.	Used

Subdivision	Block	Lot	Plat Bk.	Page
			19	48

Brief Legal Description



Name On Return:	MAP BLOCK	PAR SUB		13-3		33A
	OLD: 1303	033	A	Map	Block	Parcel
Name On Deed:	NEW: 1305	038				

Property Address:	Property Acquired From:				
Acquired By:	Deed Will	Approximate Date Acquired:	Recorded Yes No	D.B. Pg.	Size: (Dim. or Ac.)
Bounded By:	N.	S.	E.	W.	

Date	Grantor (From)	Grantee (To)	D.B.	Pg.	Type	W.D.Cons.					
7/81	BATSON, CHARLES	JARVIS, TIMOTHY S. & JARVIS, KIMBERLY B.	308	294	W	65 ⁰⁰					
5/83	JARVIS, TIMOTHY S. & JARVIS, KIMBERLY B.	BRYANT, MARY J. & JARVIS, KIMBERLY B.	350	406	W	0-					
REC 6/90	JARVIS, KIMBERLY B. & BRYANT, MARY J.	MARTIN, EVELYN	877	392	W	25 ⁰⁰					
City		G.M.D.	L.D.	L.L.	Dimensions		Acreage				
			13	263			Return	Deed	Plat	Comp.	Used
									55		
Subdivision							Block	Lot	Plat Book	Page	
									19	48	
Brief Legal Description:											

12
13
14
15
16
17
18
19
20
21
22
23
24
25
26
27
28
29
30
31
32
33
34
35
36
37
38
39
40
41
42
43
44
45
46
47
48
49
50
51
52
53
54
55
56
57
58
59
60
61
62
63
64
65
66
67
68
69
70
71
72
73
74
75
76
77
78
79
80
81
82
83
84
85
86
87
88
89
90
91
92
93
94
95
96
97
98
99
100



Name On Return: Cagle, S.C.T. Canton, Ga.	MAP BLOCK LD: 1303	PAR SUB 033	13-3	33
Name On Deed:	NEW: 1305	Photo Call No 039	Map	Block Parcel

Property Address: <u>Hwy 156</u>	Property Acquired From:			
Acquired By: Deed <input type="checkbox"/> Will <input type="checkbox"/>	Approximate Date Acquired:	Recorded Yes <input type="checkbox"/> No <input type="checkbox"/>	D.B. <input type="checkbox"/> Pg. <input type="checkbox"/>	Size: (Dim. or Ac.)
Bounded By: N.	S.	E.	W.	

Date	Grantor (From)	Grantee (To)	D.B.	Pg.	Type	W.D. Cons.
11/1/11	Walter Parks & Cynthia T. Grover	Cagle, S.C.T.	130	328	WD	25.00
1972	Cagle, S.C.T.	Batson, Charles	130	328	WD	25.00
9/81	Batson, Charles R.	WALTER PARKS & GROVER, CYNTHIA T.	311	113	W	60 ⁰⁰

City	G.M.D.	L.D.	L.L.	Dimensions	Acreage				
out		13	268		Return	Deed	Plat	Comp.	Used
					10			10 ⁺	10 ⁺

Subdivision	Block	Lot	Plat Book	Page
No deed found				

Brief Legal Description: 10 ac ± PL 263 LD 13

Bl. # 069 call in *Fu* and description

Property Acquired From:
Acct. No.

Photo	Call No
-------	---------

13-5		40
Map	Block	Parcel

Date	Grantor (From)	Grantee (To)	D.B.	Pg.	Type	W.D. Cons
8/26/94	GILLHAM, MADON & OPAL TATUM WEIKERT, CAROLYN	JANICE BERGER, RANDALL JAY	1918	206	W/D	2 PARCELS 199.00
12/9/05	JANICE P. BERGER, RANDALL JAY	REES 50% LLC	8455	152	W/D	2 TRACTS 409.50
11/8/06	REES 50% LLC	SUMMEY, GUY H JR	9200	203	LTD W/D	2 TRACTS 414.90
11/8/06	SUMMEY, GUY H. JR	VOLLEY R. SUMMEY, GUY H. JR.	9191	353	W/D	-0-

City	G.M.D.	L.D.	L.L.	Dimensions	Acreage	Return	Deed	Plat	Comp.	Used
		13	2163	24.1 AC ± 30.9 AC ±	24.1 AC ±					

Subdivision	Block	Lot	Plat	Bk.	Page
XX 20.93 AC			TRACTS A & C		

Brief Legal Description * PARCEL 40A COMBINED PER OWNER & TAX ASSESSORS OFFICE
 REQUEST. 2/2/02 ** LEGAL DESCRIPTION DOESN'T CLOSE! * PARCELS 40C & 40D
 COMBINED PER OWNER & TAX ASSESSORS REQUEST. 6/29/09



Name On Return: **Holmes, E. Canton, Ga.** MAP LD: 1303 BLOCK PAR SUB: 034 - -

13-3		34
Map	Block	Parcel

Name On Deed: **NEW: 1305** 040

Property Address: **Hwy 156** Property Acquired From:

Acquired By: Deed Will Approximate Date Acquired: Recorded Yes No D.B. Pg. Size: (Dim. or Ac.)

Bounded By: N. S. E. W.

Date	Grantor (From)	Grantee (To)	D.B.	Pg.	Type	W.D. Cons.
10/21/55	Bollings, Rosella Rollat Harold	Holmes, E.H.	35	154	WD	12 6505P
3/93	HOMES, FLORENCE ^{estate}	(WEIKERT, CAROLYN GILLHAM, MADON TATUM, OPAL)	1467	99	Ejec.	0-
			See 101 1467	113	BOUNDARY LINE AGREEMENTS	

City	G.M.D.	L.D.	L.L.	Dimensions	Acreage				
					Return	Deed	Plat	Comp.	Used
out		13	263	*31.8 AC.±	25	25		25	25

Subdivision	Block	Lot	Plat Book	Page

Brief Legal Description: **25 ac. ± FL 263 L.D. 13 * ADJUSTED ACREAGE PER RETURN MADE TO 31.8 AC.±**



Property Acquired From:
Acct. No. 40

Photo	Call No
-------	---------

13-5		40A
Map	Block	Parcel

Date	Grantor (From)	Grantee (To)	D.B.	Pg.	Type	W.D.Cons
8/24/94	GAY, H.L. ESTATE	GILLHAM, MADON WEIKERT, CAROLYN E	1918	200	EX'S DEED	-0-
8/24/94	GILLHAM, MADON WEIKERT, CAROLYN E	TATUM, OPAL JANICE BERGER, RANDALL JAY E	1918	206	W/D	2 PARCELS 199. 00
<p>DELETE WITH 40 DE ASSESSORS TAX REQUEST 2/2/02</p>						
City		G.M.D.	L.D.	L.L.	Dimensions	Acreage
			13	263		Return Deed Plat Comp. Used
						6.8 6.8
Subdivision			Block	Lot	Plat Bk.	Page
					44	133
Brief Legal Description						
SEE 1994 DC'S FROM HEIRS OF ESTATE OF HUBERT GAY						
1918-201 THRU 205.						



Property Acquired From: 40
Acct. No.

Photo	Call No
-------	---------

13N05		40B
Map	Block	Parcel

Date	Grantor (From)	Grantee (To)	D.B.	Pg.	Type	W.D. Cons
1/25/00	JANICE BERGER, RANDALL JAY	TAMMY Jo. JEANS, JOHN W. JR.	4002	251	W/D	91.80

City	G.M.D.	L.D.	L.L.	Dimensions	Acreage				
		13	263		Return	Deed	Plat	Comp.	Used
						6.80±			6.8±

Subdivision	Block	Lot	Plat Bk.	Page
			44	133

Brief Legal Description



Property Acquired From: 4D
Acct. No.

Photo	Call No
-------	---------

13N05		40C
Map	Block	Parcel

Date	Grantor (From)	Grantee (To)	D.B.	Pg.	Type	W.D. Cons	
12/9/05	JANICE P. BERGER, RANDALL J. BERGER	VOLLEY R. SHIMMEY, GUY HENRY JR.	8455	150	WD	2 TRACTS 245.40	
<p><i>DELETE & COMBINE WITH 40 PER OWNERS REQUEST 6/29/07</i></p>							
City		G.M.D.	L.D.	L.L.	Dimensions	Acreage	
			13	263		Return Deed Plat Comp. Used	
						2.73	2.73
Subdivision					Block	Lot	Plat Bk. Page
						TRACT B	
Brief Legal Description							



Property Acquired From: 4D
Acct. No.

Photo	Call No
-------	---------

13ND5		40D
Map	Block	Parcel

Date	Grantor (From)	Grantee (To)	D.B.	Pg.	Type	W.D. Cons
12/9/05	JANICE P. BERGER, RANDALL JAY W.	VOLLEY R. SUMMEY, GUY HENRY JR.	8455	150	WD	2 TRACTS 40 245.40
<p><i>DELETE & COMBINE WITH 4D PER OWNER'S ASSOCIATES REQUEST 6/29/09</i></p>						
City	G.M.D.	L.D.	L.L.	Dimensions	Acreage 4.29 AC	
		13	263		Return	Deed
					630	630
Subdivision				Block	Lot	Plat Bk. Page
					TRACTS D, E, F	
Brief Legal Description						



Property Acquired From: 40
Acct. No.

Photo	Call No
-------	---------

13N05		40E
Map	Block	Parcel

Date	Grantor (From)	Grantee (To)	D.B.	Pg.	Type	W.D. Cons
12/9/05	JANICE P. W. BERGER RANDALL JAY	REES 506, LLC	8455	152	WSD	2 TRACTS 409.50
11/8/06	REES 506, LLC	SUMMEY, GUY H. JR	9200	203	LTD WSD	2 TRACTS 414.70
12/22/06	SUMMEY, GUY H. JR	BEARDEN, CYNTHIA G.	9293	87	WSD	--

DELETE WITH 40F PER REES REG

City	G.M.D.	L.D.	L.L.	Dimensions	Acreage				
					Return	Deed	Plat	Comp.	Used
			263					1.16	1.16
Subdivision					Block	Lot	Plat Bk.	Page	
						PART OF TRACT A			
Brief Legal Description									



Property Acquired From: 40D
Acct. No.

Photo	Call No
-------	---------

13ND5		40F
Map	Block	Parcel

Date	Grantor (From)	Grantee (To)	D.B.	Pg.	Type	W.D. Cons
7/27/06	^{VOLLEY R. E} SUMMEY, GUY HENRY JR	^{TERRY J. E} BEARDEN, CYNTHIA G. E	8954	38	WD	-0-
7/3/07	^{TERRY J. E} BEARDEN, CYNTHIA G. E	" " "	9716	454	WD	-0-

City	G.M.D.	L.D.	L.L.	Dimensions	Acreage				
					Return	Deed	Plat	Comp.	Used
		13	263	* 3.17 AC		201			201

Subdivision	Block	Lot	Plat Bk.	Page
		TRACT D		

Brief Legal Description * PARCEL 40E COMBINED PER OWNER & TAX ASSESSORS
 REQUEST 6/29/07



Name On Return:	MAP BLOCK	PAR SUB	123	61
Name On Deed:	OLD: 1303	061	Map	Block
NEW: 1305	041	Photo	Parcel	

Property Address:	Property Acquired From:				
Acquired By:	Deed Will	Approximate Date Acquired:	Recorded Yes No	D.B. Pg.	Size (Dim. or Ac.)
Bounded By:	N.	S.	E.	W.	

Date	Grantor (From)	Grantee (To)	D.B.	Pg.	Type	W.D. Cons.
	Lloyd PAYNE	Wiley Robert	116	592	W	
	LITTLE Mrs Clifford	" "	116	593	W	
3306	Wiley Robert	Wiley Robert & Barbara	8607	469	ED	0-

City	G.M.D.	L.D.	L.L.	Dimensions	Acreage 4 AC				
		13	263		Return	Deed	Plat	Comp.	Used
					6				6

Subdivision	Block	Lot	Plat Book	Page

Brief Legal Description:



Name On Return: **Rd 3 CANTON, GA.**

2-131 37
Photo Call No.

13-3 61
Map Block Parcel

Name On Deed:

Property Address: **Stancil Rd**

Property Acquired From:

Acquired By: Deed Will Approximate Date Acquired: Recorded Yes No D.B. Pg. Size (Dim. or Ac.)

Bounded By: N. S. E. W.

Date	Grantor (From)	Grantee (To)	D.B.	Pg.	Type	W.D. Cons.
5/29/68	LITTLE, C.J.	Payne, Lloyd Sr.	95	450	WD	500 RD _{SP}

City	G.M.D.	L.D.	L.L.	Dimensions	Acreage				
					Return	Deed	Plat	Comp.	Used
	971	13	263			1±		1±	1±

Subdivision	Block	Lot	Plat Book	Page

Brief Legal Description: **1[±] ~~SP~~ LL 26340 13**

Sp. 5/5 Stance 1 RD at NE/cor
Claud Callahan Prop, 5'ly along
E boundary of Claud Callahan Prop
210', E'ly parallel to Stance 1 RD
210', N'ly 210' to 5/5
Stance 1 RD, W along 5/5
Stance 1 RD 210' Sp.

Property Acquired From: 41
Acct. No.

Photo	Call No
-------	---------

13N05		41A
Map	Block	Parcel

Date	Grantor (From)	Grantee (To)	D.B.	Pg.	Type	W.D. Cons
1/13/00	ANNETTE O. WILEY, ROBERT E.	BARBARA E. WILEY, ROGER C.	3976	275	W/D	-0-

City	G.M.D.	L.D.	L.L.	Dimensions	Acreage				
		13	263	420X210'	Return	Deed	Plat	Comp.	Used
									2±

Subdivision	Block	Lot	Plat	Bk.	Page

Brief Legal Description

Name On Callahan, Return: Ball Ground	MAP L.D.: 1303	BLOCK	PAR 062	SUB
Name On Deed: NEW: 1305			Photo 042	Cell No.

13-2	26	162
Map	Block	Parcel

Property Address: <i>Staniel RD</i>	Property Acquired From:
-------------------------------------	-------------------------

Acquired By:	Deed ___ Will ___	Approximate Date Acquired:	Recorded Yes ___ No ___	D.B. ___ Pg. ___	Size: (Dim. or Ac.)
--------------	-------------------	----------------------------	-------------------------	------------------	---------------------

Bounded By:	N.	S.	E.	W.
-------------	----	----	----	----

Date	Grantor (From)	Grantee (To)	D.B.	Pg.	Type	W.D.Cons.
7/29/65	Little, C.T.	Callahan, Charles	80	138	UD	

City	G.M.D.	L.D.	L.L.	Dimensions	Acreage				
					Return	Deed	Plat	Comp.	Used
out		13	263		1	1		±	±

Subdivision	Block	Lot	Plat Book	Page

Brief Legal Description: *1st 1/2 of L.L. 26 p. 13*

BP. 5/5 Sharp Top - Ball Ground Rd

1,196' Eward from intersection

of center of W sideka d

Take Hwy & 5/5 Sharp Top -

Ball Ground Rd, E along 5/5

Ball Ground - Sharp Top Rd 210'

S - 210'

W - 210'

N - 210' BP

100

Property Acquired From:
Acct. No.

Photo	Call No
-------	---------

13-5		43
Map	Block	Parcel

Date	Grantor (From)	Grantee (To)	D.B.	Pg.	Type	W.D.Cons
8/8/97	CALLAHAN, AMANDA MARIE	CALLAHAN, AMANDA AMANDA MARIE MOORE, LAVETA	2799	229	W/D	-0-
10/19/01	MOORE, LAVETA ; CALLAHAN, AMANDA MARIE	CALLAHAN, AMANDA M. ; MOORE, LAVETA J. ;	4867	421	W/D	-0-

City	G.M.D.	L.D.	L.L.	Dimensions	Acreage				
					Return	Deed	Plat	Comp.	Used
		13	263	2.41 AC					to
Subdivision					Block	Lot	Plat Bk.	Page	
							6	72	

Brief Legal Description




Name On Return:	MAP BLOCK	PAR. / SUB	13-3	64
Name On Deed:	OLD: 1303	064	Map	Block
Property Address:	NEW: 1305	043	Parcel	
Acquired By:	Deed ___ Will ___	Approximate Date Acquired:	Recorded Yes ___ No ___	D.B. ___ Pg. ___
Bounded By:	N.	S.	E.	W.
Size: (Dim. or Ac.)				

Date	Grantor (From)	Grantee (To)	D.B.	Pg.	Type	W.D. Cons.
9-9-76	WORLEY, LINDA (1/2 int)	WORLEY, KENNETH	171	312	W	1 50
'76	Worley, Kenneth & Linda	Callahan, Rickey C.	203	529	W	29 ⁰⁰
		Callahan, Amanda	See 383 Per	396	QC	386/326
				'84 Tax Return		

City	G.M.D.	L.D.	L.L.	Dimensions	Acreage				
					Return	Deed	Plat	Comp.	Used
		13	263						6
Subdivision					Block	Lot	Plat Book	Page	
							6	72	

Brief Legal Description:



Name On Return: **Rt 3 BALLGROUND GA**

2-131 31
Photo Call No.

13-3 64
Map Block Parcel

Name On Deed:

Property Address: **Staniel Rd**

Property Acquired From:

Acquired By: Deed Will Approximate Date Acquired: Recorded Yes No D.B. Pg. Size: (Dim. or Ac.)

Bounded By: N. S. E. W.

Date	Grantor (From)	Grantee (To)	D.B.	Pg.	Type	W.D. Cons.
7-26-69	LITTLE, C. J.	PROCHNIAK, RAYMOND	101	204	WD	80
3-31-70	CHASTAIN, W. J.	WORLEY, Kenneth E.	105	606	WD	.50/RT
10-21-71	LITTLE, MALO	WORLEY, KENNETH & LINDA	117	278	W/D	"

City	G.M.D.	L.D.	L.L.	Dimensions	± Acreage				
					Return	Deed	Plat	Comp.	Used
	971	13	263			1.7		2.1	1.7

Subdivision	Block	Lot	Plat Book	Page
			6	72

Brief Legal Description: **1.7 ac ± LL 263 LD 13**

BP S/S Stennel rd at cor
of Reba Walker prop.

Eward along S/S of rd 348.75'

+ cor of Claude Colahan prop

S along " " "

210', Wward parallel with

Stennel rd 348.75' to cor

Reba Walker prop; Nward

along " " " 210' to BP.



Property	MAP	BLOCK	PAR	SUB
Acquired From:	OLD: 1303		065	
Acct. No.	NEW: 1305		Photo	Call No
			044	

13-3		65
Map	Block	Parcel

Date	Grantor (From)	Grantee (To)	D.B.	Pg.	Type	W.D.Cons
11/84	TIPPEAS, MELVIN & MARTHA ANN	TIPPENS, WAYNE & DANA	430	222	W	-0-
8/3/93	TIPPENS, DANA L. & WAYNE M.	TIPPENS, MARTHA & MELVIN	1545	38	WD	-0-
1/6/95	TIPPENS, MARTHA & MELVIN	LANIER, STANLEY	2148	235	W/D	48. ⁰⁰
9/9/02	LANIER, STANLEY	LAWSON, CHRISTOPHER J	5534	114	W/D	75. ⁰⁰
7/9/05	LAWSON, CHRISTOPHER J.	LAWSON, CHRISTOPHER J. & JUDY C	7992	438	QC	-0-

City	G.M.D.	L.D.	L.L.	Dimensions	Acreage				
		13	263	*2.14 AC	Return	Deed	Plat	Comp.	Used
Subdivision					Block	Lot	Plat	Bk.	Page
								20	14
Brief Legal Description *ADJUSTED ACREAGE PER PLAT 20-14 1/8/03									



Name On Return:				13-3		65
Name On Deed:		Photo		Call No.		Map Block Parcel
Property Address:			Property Acquired From:			
Acquired By:	Deed Will	Approximate Date Acquired:	Recorded Yes No	D.B. Pg.	Size (Dim. or Ac.)	
Bounded By:	N.	S.	E.	W.		

Date	Grantor (From)			Grantee (To)			D.B.	Pg.	Type	W.D. Cons.	
76	Stancil, T.J. et ux			Lanier, Stanley & Audrey			200	410	W	10 ⁰⁰	
11/80	LANIER, STANLEY & AUDREY			MORGAN, WARREN N.			295	782	W	15 ⁰⁰	
2/82	MORGAN, WARREN N.			TIPPENS, MELVIN & MARTHA ANN			317	447	W	18 ⁵⁰	
City		G.M.D.	L.D.	L.L.	Dimensions		Acreage				
			13	263			Return	Deed	Plat	Comp.	Used
										2	
Subdivision						Block	Lot	Plat Book	Page		
								20	14		
Brief Legal Description:											



Name On Return: Pl 3 BALLGROUND, GA.

2-131 29
Photo Call No.

13-3 65
Map Block Parcel

Name On Deed:

Property Address: Staniel Rd.

Property Acquired From:

Acquired By: Deed Will Approximate Date Acquired: Recorded Yes No D.B. Pg. Size: (Dim. or Ac.)

Bounded By: N. S. E. W.

Date	Grantor (From)	Grantee (To)	D.B.	Pg.	Type	W.D.Cons.
	<u>Little, J.C.</u>	<u>Bryant, Ruby</u>				

9-29-70	Walker, Beba	CHRISTIAN, W. J.	106	570	WD	5.00/RET
--------------------	-------------------------	-----------------------------	----------------	----------------	---------------	---------------------

<u>9-7-71</u>		<u>STANIEL, T. J. ETUX</u>	<u>116</u>	<u>162</u>	<u>WD</u>	<u>6.50 RET</u>
---------------	--	----------------------------	------------	------------	-----------	-----------------

City	G.M.D.	L.D.	L.L.	Dimensions	117-439 Acreage	2
	<u>971</u>	<u>13</u>	<u>263</u>		Return	Deed
					Plat	Comp. Used

Subdivision	Block	Lot	Plat Book	Page
<u>No deed Found</u>				

Brief Legal Description: 1 ac ± of L.L. 263 L.D. 13

Plotted by Paul in 70



Name On Bryant, W. MAP BLOCK PAR SUB
 Return: Canton, Ga. LD: 1303 063
 Name On Deed: NEW: 1305 045
 Photo Call No.

13-3	26-	63
Map	Block	Parcel


Property Address: *St. Louis 122* Property Acquired From:
 Acquired By: Deed Will Approximate Date Acquired: Recorded Yes No D.B. Pg. Size (Dim. or Ac.)
 Bounded By: N. S. E. W.

Date	Grantor (From)	Grantee (To)	D.B.	Pg.	Type	W.D. Cons.
1/1/63	Nixard Co., Inc.	Bryant, W J & Addie	68	287	WD	270
5/12/64	Burwell, Mrs. Mattie (W. T. BRYANT-DIRECTOR)	" "	73	376	WD	3750 ⁰⁰
11-18-86	BRYANT, ADDIE MRS	MITCHELL, RICHARD	581	462	WD	30 ⁰⁰

City	G.M.D.	L.D.	L.L.	Dimensions	Acreage .5				
out		13	263		Return	Deeds	Plat	Comp.	Used
					19	19		20	19
Subdivision					Block	Lot	Plat Book	Page	
1 Ac									

Brief Legal Description: ~~1 Ac~~ LL 263 LD 13


Pitted by ~~B~~-rid call



Property Acquired From:	MAP. BLOCK OLD: 1303 1303 3-63	PAR SUB 063 1303 A	13-3		63A
Acct. No.	NEW: 1305	Photo Call No 046	Map	Block	Parcel

Date	Grantor (From)	Grantee (To)	D.B.	Pg.	Type	W.D. Cons
11-18-86	(W.S. BRYANT - DECEASED) BRYANT, ADDIE MAE	MRS. JURY + MITCHELL, RICHARD	803 381	216 462	C/QC WD	-0 30 ⁰⁰
3/4/03	IVEY MITCHELL, RICHARD	NATIONAL CITY HOME LOAN SERVICES, INC	6237	256	D.U.P.	0
5/30/03	NATIONAL CITY HOME LOAN SERVICES, INC	DEAN GHORLEY, VICKIE	6237	259	LTD. WD	30 ⁰⁰

City	G.M.D.	L.D.	L.L.	Dimensions	Acreage			
		13	263	105' x 204.6'	Return	Deed	Plat Comp.	Used
								.5
Subdivision					Block	Lot	Plat Bk.	Page
Brief Legal Description								




Property Acquired From:	MAP	BLOCK	PAR	SUB
Acct. No.	OLD: 1303		066	
			Photo	Call No
	NEW: 1305		047	

13-3		160
Map	Block	Parcel

Date	Grantor (From)	Grantee (To)	D.B.	Pg.	Type	W.D. Cons
7/89	CHADWICK, DAVID G.	CHADWICK, TED S.	814	1024	W	63 ^{or}
8/31/01	CHADWICK, DEBBIE W.	" " "	5282	185	QC	-0-

City	G.M.D.	L.D.	L.L.	Dimensions	Acreage				
		13	263	*1.69 ACT	Return	Deed	Plat	Comp.	Used
Subdivision					Block	Lot	Plat Bk.	Page	
							37	191	
Brief Legal Description *ADJUSTED ACREAGE PER 2001 DEED 5282-185 9/11/02									



Name On Return: *Small 122*

2-31 46
Photo Call No.

13-3 66
Map Block Parcel

Name On Deed:

Property Address: *Small 122*

Property Acquired From: *Little*

Acquired By: Deed Will Approximate Date Acquired: Recorded Yes No D.B. Pg. Size: (Dim. or Ac.)

Bounded By: N. S. E. W.


Date	Grantor (From)	Grantee (To)	D.B.	Pg.	Type	W.D.Cons.
		<i>Little, R. P.</i>				
		<i>LITTLE, CLIFFORD</i>	<i>3</i>	<i>531</i>	<i>per Austin Little (cont. her estate)</i>	
<i>2/84</i>	<i>LITTLE, MELO</i>	<i>DAVID G. CHADWICK, DEBAIE W.</i>	<i>384</i>	<i>56</i>	<i>Exec. 31st Dist.</i>	

City	G.M.D.	L.D.	L.L.	Dimensions	Acreage				
					Return	Deed	Plat	Comp.	Used
		<i>13</i>	<i>23</i>					<i>7E</i>	<i>2E</i>

Subdivision	Block	Lot	Plat Book	Page

Brief Legal Description: *part of LL 263 LDI 3*

12-18-85 Corrected name to Chadwick had originally change parcel 56 in 10007.



Name On Return: MAP BLOCK PAR SUB
 JLD: 1303 058
 Name On Deed: NEW: 1305 048

13-3		58
Map	Block	Parcel


Property Address: _____ Property Acquired From: _____
 Acquired By: Deed Will _____ Approximate Date Acquired: _____ Recorded Yes No _____ D.B. Pg. _____ Size: (Dim. or Ac.)
 Bounded By: N. _____ E. _____ W. _____

Date	Grantor (From)	Grantee (To)	D.B.	Pg.	Type	W.D. Cons.
1976	WEATHERBY BERTINA	TIPPENS MELVIN & MARTHA	359 201	564 727	Conveyance W	11 1/2
7/7/97	TIPPENS MELVIN & MARTHA	TIPPENS MARTHA ANN GAY	27102	308	EX'S DEED	-0-
3/19/99	DANA L. & MARTHA TIPPENS WARMIE M.	JOHNSON HEATHER R.	3570	309	W/D	2 PARCELS 128.00

City	G.M.D.	L.D.	P.L.L.	Dimensions	4.25 AC ±	Acreage	6.25 AC ±
				160 AC ±	Return	Deed	Plat
				409 AC ±			Comp.
							Used
							92

Subdivision	Block	Lot	Plat Book	Page

Brief Legal Description: ~~A~~ ~~Parcel~~ WEATHERBY'S WIDOW



Name On Weatherby, Huey B.
Return: Ball Ground, Ga. R-3

2-131 33
Photo Call No.

13-3 50
Map Block Parcel

Name On Deed:

Property Address: Stancil Rd

Property Acquired From:

Acquired Deed: Will Approximate Date Acquired: Recorded Yes No D.B. Pg. Size: (Dim. or Ac.)

Bounded By: N. S. E. W.

Date	Grantor (From)	Grantee (To)	D.B.	Pg.	Type	W.D.Cons.
12/4/50	Little, C.J.	Weatherby, Huey	39	78	WD	—
1/21/44	Weatherby, G.A.	Weatherby, Huey	12	274	WD	400 ⁰⁰ SP
3/27/45	Little, C.J.	Weatherby, Huey	14	102	WD	175 ⁰⁰ SP

City	G.M.D.	L.D.	L.L.	Dimensions	Acreage				
out		13	247 263		Return	Deed	Plat	Comp.	Used
					92	1035		##	##
Subdivision <u>92</u>					Block	Lot	Plat Book	Page	

Brief Legal Description: ~~##~~ act of 44 24/263264 - LD 13

39-78

LL 263 13 $\frac{1}{2}$ A

Bp Fork of Old Shaptopt
Ball Ground Rd with New Shaptopt
id. Ball Ground Rd at cor of buy
Stancil and H. A. Turner prop.

Following Old Rd w/ly 813' to
Rock/ear, 596' to another

Rock/ear on N/S New Shaptopt
a Ball Ground Rd, Eward

Following N/S of Rd 813'
to Bp Ear.

Also triangle in LL 263 Bp Rock
cor approximately 150 yds N of
Old Ball Ground, Sharp Top Rd, N
to SW/cor of tract, 57 $\frac{1}{2}$ 77 yds
to cor, pt 150 yds N of old
Shaptopt Ball Ground Rd, w/ly 57 yds
to Bp $\frac{1}{2}$ A E

Property 13-3-58	MAP	BLOCK	PAR	SUB	
Acquired From:	OLD: 1303		058	E	
Acct. No.			Photo	Call No	
	NEW: 1305		048	A	


13-3		58E
Map	Block	Parcel

Date	Grantor (From)	Grantee (To)	D.B.	Pg.	Type	W.D. Cons
8/3/93	MARTHA TIPPENS, MELVIN F	DANA L. TIPPENS, WAYNE M. E	1564	257	WD	-0-
3/19/99	DANA L. & MARTHA TIPPENS, WAYNE M. E	JOHNSON, HEATHER R.	3570	309	W/D	2 PARCELS 128.00

City	G.M.D.	L.D.	L.L.	Dimensions	Acreage \times 2.59 AC				
			13	263	Return	Deed	Plat	Comp.	Used
							2		

Subdivision	Block	Lot	Plat Bk.	Page
			45	17

Brief Legal Description \times PARCEL 48 COMBINED PER 1999 DEED 3570-309,
 DESCRIPTION COVERS BOTH PARCELS AS ONE TRACT. 7/28/99



Property Acquired From: 48
Acct. No.

Photo	Call No
-------	---------

13N05		48B
Map	Block	Parcel

Date	Grantor (From)	Grantee (To)	D.B.	Pg.	Type	W.D. Cons
12/18/98	TIPPENS, MARTHA ANN GAY	PARSONS, JENNIFER L. WILLIAMS, MATTHEW E. III	3442	341	W/D	70. ⁰⁰
3/12/03	PARSONS, JENNIFER L. & WILLIAMS, MATTHEW E. III	GILBERT, RUSSELL	595A	490	WD	109. ⁰⁰
3/12/03	GILBERT, RUSSELL	CYNTHIA GILBERT, RUSSELL	5955	1	WD	0
7/23/04	CYNTHIA GILBERT, RUSSELL	BROCK, CATHY J	7254	389	WD	137. ⁴⁰

City	G.M.D.	L.D.	L.L.	Dimensions	Acreage				
					Return	Deed	Plat	Comp.	Used
		13	263			3.5±			3.5±

Subdivision	Block	Lot	Plat Bk.	Page

Brief Legal Description



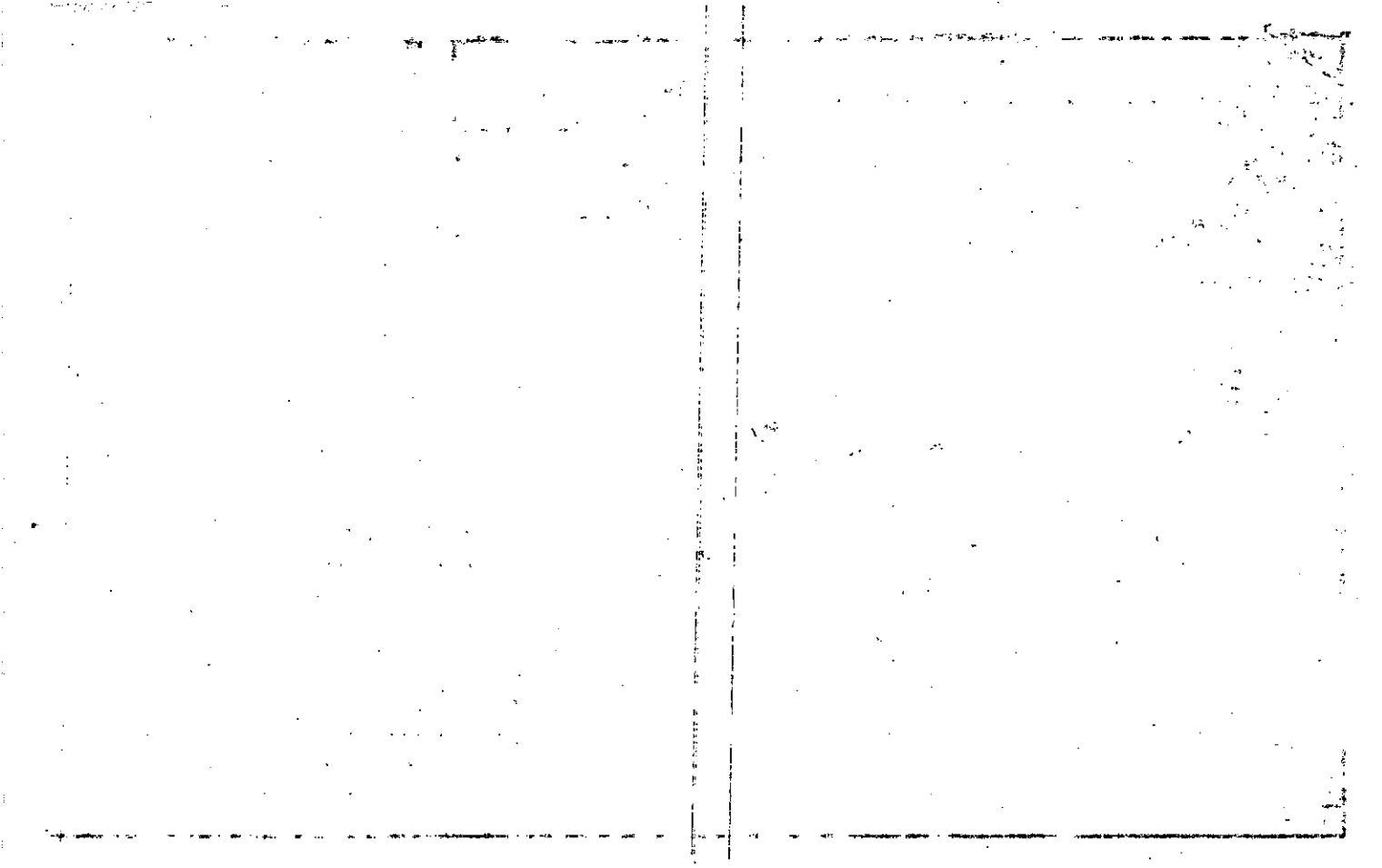
Name On Return:	MAP BLOCK	PAR SUB		13-3		58B	
	OLD: 1303	058	B				
Name On Deed:	NEW: 1305	049	Photo	Call No.	Map	Block	Parcel

Property Address:			Property Acquired From:			
Acquired By:	Deed Will	Approximate Date Acquired:	Recorded Yes No	D.B. Pg.	Size: (Dim. or Ac.)	
Bounded By:	N.	S.	E.	W.		

Date	Grantor (From)	Grantee (To)	D.B.	Pg.	Type	W.D. Cons.
10/80	JONES, EDWARD B.	JONES, TIMOTHY E.	2026 294	100 171	W	-0-+tax

City	G.M.D.	L.D.	L.L.	Dimensions	Acreage 2 1/2				
		13	263		Return	Deed	Plat	Comp.	Used
Subdivision				Block	Lot	Plat Book	Page		

Brief Legal Description:



Name On Return:

Photo	Call No.
-------	----------

13-3		58B
Map	Block	Parcel

Name On Deed:

Property Address: **STARCIL RD.**

Property Acquired From:

Acquired By: Deed Will

Approximate Date Acquired:

Recorded Yes No

D.B. Pg.

Size: (Dim. or Ac.)

Bounded By:

N.

S.

E.

W.

Date	Grantor (From)	Grantee (To)	D.B.	Pg.	Type	W.D.Cons.
72	LITTLE, MELO	JONES, EDWARD	127	194	W/D	108
11-9-73	Jones Edward	JONES, ERNEST	152	288	W	100
11/78	JONES, E.E.	JONES, EDWARD B.	255	703	W	-0-

City	G.M.D.	L.D.	LL.	Dimensions	Acreage				
					Return	Deed	Plat	Comp.	Used
		13	263	254x540				2.02	
Subdivision					Block	Lot	Plat Book	Page	

Brief Legal Description:



New out 58


Name On Return:	MAP BLOCK	PAR SUB	13-3		58A
	OLD: 1303	058 A	Map	Block	Parcel
Name On Deed:	NEW: 1305	050			

Property Address: <i>off STAROIL RD.</i>	Property Acquired From:				
Acquired By: Deed <input type="checkbox"/> Will <input type="checkbox"/>	Approximate Date Acquired:	Recorded Yes <input type="checkbox"/> No <input type="checkbox"/>	D.B. <input type="checkbox"/> Pg. <input type="checkbox"/>	Size: (Dim. or Ac.)	
Bounded By: N.	S.	E.	W.		

Date	Grantor (From)	Grantee (To)	D.B.	Pg.	Type	W.D.Cons.
72	LITTLE, MELO	CALLAHAN, CLAUDE	128	225	W/D	1.00
5/88	CALLAHAN, CLAUDE	ANGELA C. & NAVES, JOHN A.	710	499	W	-0-
3/4/02	NAVES, ANGELA C. & JOHN A.	ALLISON M. & DUPREE, BENJAMIN T.	589	324	W/D	-0-

City	G.M.D.	L.D.	L.L.	Dimensions	Acreage				
					Return	Deed	Plat	Comp.	Used
		13	263	105 X 207			0	0.55	
Subdivision					Block	Lot	Plat Book	Page	

Brief Legal Description:



Property Acquired From:
Acct. No.

Photo	Call No
-------	---------


13N05		51
Map	Block	Parcel

Date	Grantor (From)	Grantee (To)	D.B.	Pg.	Type	W.D. Cons
11/24/99	LAWLER, STANLEY GENE	GARLAND, ANGELA J. & JEFFREY A.	3926	74	W/D	185. ⁰⁰

City	G.M.D.	L.D.	L.L.	Dimensions	Acreage	Return	Deed	Plat	Comp.	Used
		13		263 X 10.4 AC	12.42 AC					

Subdivision	Block	Lot	Plat Bk.	Page
			601	9

Brief Legal Description ~~X~~ ADJUSTED ACREAGE PER 1999 DEED 3926-74, 2/9/00
~~XX~~ PARCEL 51B (2.01 AC) SPLIT OUT PER OWNER & TAX ASSESSORS REQUEST, 4/4/03



Name On Return: MAP BLOCK PAR SUB
 LD: 1303 058 C
 Name On Deed: NEW: 1305 051

13-3		58C
Map	Block	Parcel

Property Address: _____ Property Acquired From: _____

Acquired By: Deed _____ Will _____ Approximate Date Acquired: _____ Recorded Yes _____ No _____ D.B. _____ Pg. _____ Size: (Dim. or Ac.) _____


Bounded By: N. _____ S. _____ E. _____ W. _____


Date	Grantor. (From)	Grantee (To)	D.B.	Pg.	Type	W.D.Cons.
10-4-73	Little Mrs C.J.	BRYANT, Addie Mize	149	325	w	340
76	Bryant, Addie	Stancil, T.J. & Mrs. Helen	202	97	w	16 ⁰⁰
1180	STANCIL, T. J. & Mrs. Helen	CANIER, STANLEY GENE	278	799	w	90 ⁰⁰

City	G.M.D.	L.D.	L.L.	Dimensions	*12.03AC Acreage 9.56 10.00 ^{10.00} 10.00 ^{10.00} 10.00				
		13	263	11.03AC	Return	Deed	Plat	Comp	Used
							10.00		10.00

Subdivision	Block	Lot	Plat Book	Page
			8	128

Brief Legal Description: * PARCEL 13-3-56 COMBINED PER OWNER & B.O.A. REQUEST
 6/11/93





Property Acquired From: 51
Acct. No.

Photo	Call No
-------	---------

13N05		51A
Map	Block	Parcel

Date	Grantor (From)	Grantee (To)	D.B.	Pg.	Type	W.D. Cons
8/13/99	LAWLER, STANLEY G.	CANTRELL, MELISSA & BAGLEY, STACY	3772	3	W/D	38. ⁷ ₀₀
7/29/03	CANTRELL, MELISSA & BAGLEY, STACY	CANTRELL, MELISSA & BAGLEY, STACY	1989	235	Q/C	0


City	G.M.D.	L.D.	L.L.	Dimensions	Acreage				
		13	263		Return	Deed	Plat	Comp.	Used
						1.00 ±			1 ±

Subdivision	Block	Lot	Plat Bk.	Page

Brief Legal Description

62-2-9





Property Acquired From:
Acct. No.

Photo	Call No
-------	---------


1305		52
Map	Block	Parcel

Date	Grantor (From)	Grantee (To)	D.B.	Pg.	Type	W.D. Cons
1-17-06	Jordan, Yvonne B	Evans, Laura D.				
		Bobkowski, Linda N. E	9524	62	WD	79. ⁰⁰
3/21/06	EVANS, LAURA D.	THE L & L				
	BOBKOWSKI, LINDA N. E	BARONETCY, LLC	9512	458	WD	2 TRACTS -0-

City	G.M.D.	L.D.	L.L.	Dimensions	Acreage				
					Return	Deed	Plat	Comp.	Used
		13	263						2

Subdivision	Block	Lot	Plat Bk.	Page

Brief Legal Description




Property *1 AC* MAP BLOCK PAR SUB
 Acquired From: *1 AC* OLD: 1303 053 B
 Acct. No. NEW: 1305 052

<i>13-3</i>		<i>53B</i>
Map	Block	Parcel

Date	Grantor (From)	Grantee (To)	D.B.	Pg.	Type	W.D. Cons
<i>5/84</i>	<i>Presley, Mrs. GRACE</i>	<i>HENDRICKS, JAMES E</i>	<i>406</i>	<i>119</i>	<i>W</i>	<i>-0-</i>
<i>5/84</i>	<i>HENDRICKS, Mrs. RUBY</i>	<i>HENDRICKS, JAMES E</i>	<i>406</i>	<i>120</i>	<i>W</i>	<i>-0-</i>
<i>5/85</i>	<i>HENDRICKS, JAMES E</i>	<i>HENDRICKS, MARTHA E</i>	<i>465</i>	<i>264</i>	<i>QC</i>	<i>29⁷⁰</i>
<i>11/23/93</i>	<i>HENDRICKS, C.E. & MARTHA E</i>	<i>FIRST FAMILY FINANCIAL SERVICES OF GA, INC</i>	<i>1657</i>	<i>190</i>	<i>CORP QC</i>	<i>-0-</i>
<i>11/18/93</i>	<i>FIRST FAMILY FINANCIAL SERVICES OF GA, INC</i>	<i>GARRETT, WILLIAM BOLYN</i>	<i>1657</i>	<i>192</i>	<i>CORP. W/D</i>	<i>-0-</i>
<i>8-18-97</i>	<i>Garrett, William Bolyn</i>	<i>Jordan, Yvonne B.</i>	<i>5185</i>	<i>444</i>	<i>QC</i>	<i>79⁹⁰</i>

City	G.M.D.	L.D.	L.L.	Dimensions	Acreage				
					Return	Deed	Plat	Comp.	Used
		<i>13</i>	<i>263</i>			<i>1 AC</i>			<i>2</i>
Subdivision					Block	Lot	Plat Bk.	Page	
Brief Legal Description									




Property Acquired From:	MAP BLOCK PAR SUB
Acct. No.	OLD: 1303
	NEW: 1305
	056
	053
	Call No

13-3		56
Map	Block	Parcel

Date	Grantor (From)	Grantee (To)	D.B.	Pg.	Type	W.D. Cons
7/88	JACKSON, BETTY J. ^{CHADERS}	LANIER, STANLEY G.	723	377	A0m/	26.00

DELETED COMBIN
 WITH 13-3-52
 PER OWNER
 A. REAGAN
 10/23

City	G.M.D.	L.D.	L.L.	Dimensions	Acreage				
			263		Return	Deed	Plat	Comp.	Used
						1.97			2
Subdivision					Block	Lot	Plat Bk.	Page	
						#2	23	165	
Brief Legal Description									



Name On Childers, Clifford
Return: Canton, Ga. R-3

2-131	25
Photo	Call No.

13-3		56
Map	Block	Parcel

Name On Deed:

Property Address: *St. ... Rd.*

Property Acquired From:

Acquired By: Deed Will Approximate Date Acquired: Recorded Yes No D.B. Pg. Size: (Dim. or Ac.)

Bounded By: N. S. E. W.

Date	Grantor (From)	Grantee (To)	D.B.	Pg.	Type	W.D.Cons.
5/27/84	Danger, Paul A Sr.	Childers, Clifford	95	516	WD	90 1 RETT
2/84	EMMA CONNELL ESTATE	DAVID G. PARCEL	387	56	Ejec.	31
2-17-86	DECEASED CHILDERS, CLIFFORD	JACKSON, BETTY J. CHILDERS	725 510	396 600	ASSETS OF ESTATE	—

City	G.M.D.	L.D.	L.L.	Dimensions	Acreage				
					Return	Deed	Plat	Comp.	Used
out		13	263		2	1.98		2±	2±

Subdivision	Block	Lot	Plat Book	Page
		#2	23	165

Brief Legal Description: *2 ± PL 263 L D 13*



Property Acquired From:	MAP	BLOCK	PAR	SUB	
Acct. No.	OLD: 1303		055		
	NEW: 1305		054	Photo	Call No


13-3		55
Map	Block	Parcel

Date	Grantor (From)	Grantee (To)	D.B.	Pg.	Type	W.D. Cons
3/85	DAVID G. CHADWICK, DEBBIE W.	NEWTON, LISA JOANNE	448	543	W	48 ⁵⁰
10/90	NEWTON, LISA JOANNE	THOMAS, JAMES F.	910	210	W	80 ⁵⁰
3/13/98	THOMAS, JAMES F.	SHEILA THOMAS, JAMES F. E	3040	116	QC	-0-
7/17/01	SHEILA THOMAS, JAMES F. E	REINHARDT, GINGER M.	4742	145	WD	129 ⁶⁰

City	G.M.D.	L.D.	L.L.	Dimensions	Acreage				
					Return	Deed	Plat	Comp.	Used
		13	263						

Subdivision	Block	Lot	Plat	Bk.	Page

Brief Legal Description



Name On **Little, Clifford**
 Return: **Canton, Ga. R-3**

2131 **8**
 Photo Call No.

13-3 **55**
 Map Block Parcel

Name On Deed: **LITTLE, Melo**

Property Address:

Property Acquired From:

Acquired By: Deed Will. Approximate Date Acquired: Recorded Yes No D.B. Pg. Size: (Dim. or Ac.)

Bounded By: N. S. E. W.

Date	Grantor (From)	Grantee (To)	D.B.	Pg.	Type	W.D.Cons.
3/18/72	Cl. Ders. R. P. S.	Little C.T.	3	531	WD	1500 ^{sq}


1-5-70 Docket # 443B - NO ADM NEC.

2/84	LITTLE, MELO	CHADWICK, DEBBIE W.	384	56	Exch.	31 ⁰⁰ / ₂ Tracts
------	--------------	---------------------	-----	----	-------	--

City out	G.M.D.	L.D.	L.L.	Dimensions	Acreage				
		13	263		Return	Deed	Plat	Comp.	Used
					31	1		1 $\frac{1}{2}$	1 $\frac{1}{2}$

Subdivision	Block	Lot	Plat Book	Page
		Tr. # 1	23	165

Brief Legal Description: **1 ac. ± LL 263 LD 13**



Property Acquired From:
Acct. No.


Photo	Call No
-------	---------

13-5		55
Map	Block	Parcel

Date	Grantor (From)	Grantee (To)	D.B.	Pg.	Type	W.D. Cons
12/16/99	Lanier, Stanley G.	KROSSA, Mark Robert	2934	170	WD	57 ⁵⁰

City	G.M.D.	L.D.	L.L.	Dimensions	Acreage				
					Return	Deed	Plat	Comp.	Used
		13	263			25 ⁺			
Subdivision					Block	Lot	Plat Bk.	Page	
							46	92	

Brief Legal Description




Property Acquired From:	MAP BLOCK	PAR SUB	13-3		54
Acct. No.	OLD: 13-3	54	Call No	Map	Block Parcel

NEW: 13-05 055

Date	Grantor (From)	Grantee (To)	D.B.	Pg.	Type	W.D. Cons
3/27/92	C.E. & HENDRICKS, MARTHA E.	FIRST FAMILY FINANCIAL SERVICES OF GA INC	1171	186	QC	-0-
10/26/92	FIRST FAMILY FINANCIAL SERVICES OF GA, INC.	GARRETT, Wm. BOLYN	1321	212	W	48. ⁰⁰
11/23/93	GARRETT, WILLIAM BOLYN	ESTATE OF HENDRICKS, RUBY	1751	74	QC	-0-
11/18/93	FIRST FAMILY FINANCIAL SERVICES OF GA, INC.	ESTATE OF HENDRICKS, RUBY	1657	194	QC	-0-
1/27/94	HENDRICKS, HOMER J.	" " "	1751	74	QC	-0-
2/15/94	ESTATE HENDRICKS, RUBY C.	LANIER, STANLEY G.	1751	84	Adm's DEED	30. ⁰⁰

City	G.M/D.	L.D.	L.L.	Dimensions	Acreage				
		13	2103		Return	Deed	Plat	Comp.	Used
						25+			
Subdivision					Block	Lot	Plat Bk.	Page	
							46	92	

Brief Legal Description



Name On **Hendrix, Grace**
 Return: **Canton, Ga. R-1**

2-131	17
Photo	Call No.

13-3	54
Map	Block Parcel

Name On Deed:

Property Address: **Home 156**

Property Acquired From:

Acquired By: Deed Will Approximate Date Acquired: Recorded Yes No D.B. Pg. Size: (Dim. or Ac.)

Bounded By: N. S. E. W.

Date	Grantor (From)	Grantee (To)	D.B.	Pg.	Type	W.D. Cons.
		Hendrix, Grace				
		Hendricks, Ruby			field call	

City	G.M.D.	L.D.	L.L.	Dimensions	Acreage 2.713				
out		13	263		Return	Deed	Plat	Comp.	Used
							372	4±	3.71

Subdivision	Block	Lot	Plat Book	Page
Nudeed Poured			4	83

Brief Legal Description: **2.71 ac. P.L. 2634D13**

Director

Per

D. C. F.

Name On 2209 MAP BLOCK PAR SUB
 Return: GASTF LD: 1303 053
 Name On Pressley NEW: 1305 056
 Deed:

13-3		53
Map	Block	Parcel

Property Address: 156
 Property Acquired From:
 Acquired Deed ___ Approximate Recorded Size:
 By: Will ___ Date Acquired: Yes ___ No ___ D.B. ___ Pg. ___ (Dim. or Ac.)
 Bounded By: N. S. E. W.

Date	Grantor (From)	Grantee (To)	D.B.	Pg.	Type	W.D. Cons.
5/3/68	Dangar, D.P. Sr.	Pressley Grace	95	326	WD	3 2/3
2-23-71	" "	PRESSLEY GRACE	112	600	WD	7


City	G.M.D.	L.D.	L.L.	Dimensions	600 Acreage 7.57 <u>7.57</u>
		13	263	58	Return Deed Plat Comp. Used
					7.31 11 98

Subdivision	Block	Lot	Plat Book	Page

Brief Legal Description: Part of L.L. 263 L.D. 13
7.57 Ac

Comp From Dim.

BP E 1/2 R/w of Wabasha - Tated
(Along 15th) pt 5 27010' W
150' from intersection of
original E + W line on N/544263
with E



Property Acquired From:	MAP OLD: 1303	BLOCK	PAR 053	SUB A	
Acct. No.	NEW: 1305		057	Photo	Call No.

13-3		53 A'
Map	Block	Parcel

Date	Grantor (From)	Grantee (To)	D.B.	Pg.	Type	W.D.Cons			
		Cantrell, T.D.				Per '90 tax return			
3/16/92	ESTATE T.D. CANTRELL, JUANITA E	SEE BACK OF CARD	1154	10	Ex's Deed	-0-			
5/19/92	SEE BACK OF CARD FOR ALL OF GRANTORS	HARMON, CAROLYN & DAMON	1206	251	W	40.00			
1/27/95	CAROLYN HARMON, DAMON E	TAMMY HARMON, DAMON E	2023	265	WD	-0-			
9/23/04	TAMMY & HARMON, DAMON &	CANTRELL, CASEY EDGE, GERALD KENNETH &	7395	255	WD	90.00			
6/13/05	EDGE, GERALD KENNETH CANTRELL, CASEY E	CANTRELL, CASEY	8047	260	WD	-0-			
City		G.M.D.	L.D.	L.L.	Dimensions		Acreage		
			13	263			Return	Deed	
Subdivision					Block	Lot	Plat	Comp.	Used
							11		91
Brief Legal Description									

1870
1871
1872
1873
1874
1875
1876
1877
1878
1879
1880
1881
1882
1883
1884
1885
1886
1887
1888
1889
1890
1891
1892
1893
1894
1895
1896
1897
1898
1899
1900

1	2	3	4	5	6	7	8	9	10
11	12	13	14	15	16	17	18	19	20
21	22	23	24	25	26	27	28	29	30
31	32	33	34	35	36	37	38	39	40
41	42	43	44	45	46	47	48	49	50
51	52	53	54	55	56	57	58	59	60
61	62	63	64	65	66	67	68	69	70
71	72	73	74	75	76	77	78	79	80
81	82	83	84	85	86	87	88	89	90
91	92	93	94	95	96	97	98	99	100

Vertical line of text or separator

Name On Return:

Photo	Call No.

13-2		53A
Map	Block	Parcel

Name On Deed:

Property Address:

Property Acquired From:

Acquired By:	Deed ___ Will ___	Approximate Date Acquired:	Recorded Yes ___ No ___	D.B. ___ Pg. ___	Size: (Dim. or Ac.)
--------------	-------------------	----------------------------	-------------------------	------------------	---------------------

Bounded By:	N.	S.	E.	W.
-------------	----	----	----	----

Date	Grantor (From)	Grantee (To)	D.B.	Pg.	Type	W.D. Cons.
8-21-75	PRESLEY, GRACE F.	STANCIL, RUBY	184	729	W	1 ⁰⁰
8-11-87	Stancil, Rudy E.	Contrell, Juanita & Wilson, Gail	651	310	E/D	-0-
8-11-87	Wilson, Gail	Stancil, Guy Mack	651	312	W/D	42 ⁰⁰

City	G.M.D.	L.D.	L.L.	Dimensions	Acreage				
					Return	Deed	Plat	Comp.	Used
		13	263						dim.
Subdivision					Block	Lot	Plat Book	Page	
							11	91	

Brief Legal Description:

~~Mary Ekore Crockett Dickerson~~

~~Ruby Aleva Crockett Anderson Fette~~

~~Thomas David Crockett III~~

~~Gag Timothy Crockett~~


~~John Alexander Crockett~~

Name On Return:	MAP BLOCK PAR SUB
<i>Pl</i>	<i>OLD: 1303 1 94 052</i>
Name On Déed:	Photo Call No.
<i>KITCHEN EW: 1305</i>	<i>058</i>

<i>13-2</i>	<i>2 3</i>	<i>5 28</i>
Map	Block	Parcel

Property Address:	Property Acquired From:				
<i>157</i>					
Acquired By:	Deed Will	Approximate Date Acquired:	Recorded Yes No	D.B. Pg.	Size (Dim. or Ac.)
Bounded By:	N.	S.	E.	W.	

Date	Grantor (From)	Grantee (To)	D.B.	Pg.	Type	W.D.Cons.			
	<i>Ch. Idore, J.C.</i>	<i>Dangar, P.A. Sr.</i>							
<i>9-17-71</i>	<i>PRESELY, Grace F.</i>		<i>116</i>	<i>504</i>	<i>WD</i>	<i>130/207</i>			
<i>8-75</i>	<i>KITCHENS, CYRUS M.</i>	<i>KITCHENS, MARY K.</i>	<i>184</i>	<i>412</i>	<i>w</i>	<i>—</i>			
	City	G.M.D.	L.D.	L.L.	Dimensions	Acreage <i>3.1</i>			
		<i>971</i>	<i>13</i>	<i>263</i>					
					Return	Deed	Plat	Comp.	Used
						<i>3.104</i>		<i>IT</i>	<i>IT</i>
	Subdivision	Block	Lot	Plat Book	Page				
Brief Legal Description: <i>1 ac + 263 L D 13</i>									



Property Acquired From:	MAP BLOCK	PAR SUB	13-3		35A
Acct. No.	OLD: 13-3	350 A All No	Map	Block	Parcel


NEW: 13-05 059

Date	Grantor (From)	Grantee (To)	D.B.	Pg.	Type	W.D. Cons
11/91	DIANNE B. MOORE, KENNETH M. &	STEELE, JOAN B.	1087	339	W	74.20
7/27/94	STEELE, JOAN B.	WARD, KENNETH L.	1898	101	W	66.00

City	G.M.D.	L.D.	L.L.	Dimensions	Acreage				
		13	242		Return	Deed	Plat	Comp.	Used
									1.42

Subdivision	Block	Lot	Plat Bk.	Page

Brief Legal Description



Name On Return:

Photo	Call No.

13-3		35A
Map	Block	Parcel

Name On Deed:


Property Address:

Property Acquired From:

Acquired By:	Deed Will	Approximate Date Acquired:	Recorded Yes No	D.B. Pg.	Size: (Dim. or Ac.)
--------------	-----------	----------------------------	-----------------	----------	---------------------

Bounded By:	N.	S.	E.	W.
-------------	----	----	----	----

Date	Grantor (From)	Grantee (To)	D.B.	Pg.	Type	W.D. Cons.
'76	DAVIS, Clara Margaret Moore	MATTHEWS, Gail Stencil	204	470	W	1 ⁹⁰
		Wilson, Gail S.	Per '84 Tax Return			
8/88	WILSON, GAIL S.	DIANNE B. MOORE, KENNETH M.	748 739	330 603	Per Rec W	69.90
	City	G.M.D.	L.D.	L.L.	Dimensions	Acreage
			13	242		Return Deed Plat Comp Used
						1.416 1.416
	Subdivision	Block	Lot	Plat Book	Page	
Brief Legal Description:						




Name On Return:	MAP: 1303	BLOCK	PAR 035	SUB D	51 13-3	35D
Name On Deed:	NEW: 1305		Photo 060	Call No.		

Property Address:	Property Acquired From: 35C				
Acquired By:	Deed Will	Approximate Date Acquired:	Recorded Yes No	D.B. Pg.	Size: (Dim. or Ac.)
Bounded By:	N.	S.	E.	W.	

Date	Grantor (From)	Grantee (To)	D.B.	Pg.	Type	W.D.Cons.
9/81	DAVIS, CLARA	AARON DEAN & MOORE, CHARLOTTE W.	310	546	W	-0-
11/2/00	MOORE AARON DEAN	" " "	4369	160	W/D	2 PARCELS -0-
6/9/05	POTTS, EDNA & RAYMOND	" " "	7999	256	W/D	PER. 45 AC -0-

City	G.M.D.	L.D.	L.L.	Dimensions	Acreage				
					Return	Deed	Plat	Comp.	Used
		13	242	X 114.55 AC		5		5.5	5
Subdivision					Block	Lot	Plat Book	Page	

Brief Legal Description: ~~X~~ PARCEL 102D COMBINED PER OWNER & TAX ASSESSORS REQUEST. 4/4/01



Property Acquired From: 60
Acct. No.

Photo	Call No
-------	---------


13N05		60A
Map	Block	Parcel


Date	Grantor (From)	Grantee (To)	D.B.	Pg.	Type	W.D. Cons
5/9/03	CHARLOTTE W. MOORE, AARON DEAN &	ETC COMMUNICATIONS, LLC	6153	413	WD	9.00

City	G.M.D.	L.D.	L.L.	Dimensions	Acreage				
					Return	Deed	Plat	Comp.	Used
		13	242			.278			.28

Subdivision	Block	Lot	Plat Bk.	Page

Brief Legal Description






Property Acquired From:
Acct. No.

Photo	Call No
-------	---------

13N05		61
Map	Block	Parcel

Date	Grantor (From)	Grantee (To)	D.B.	Pg.	Type	W.D.Cons
2/8/02	BAGGETT, ERIC	MINSHEW, BONNIE	5130	489	QC	-0-
2/8/02	MINSHEW, BONNIE	MINSHEW, BONNIE & BAGGETT, ERIC	5130	504	QC	-0-
2/17/05	BAGGETT, ERIC	MINSHEW, BONNIE JEAN	7813	72	QC	-0-
2/17/05	MINSHEW, BONNIE JEAN	BAGGETT, ERIC & MINSHEW, BONNIE JEAN	7963	22	WD	-0-

City	G.M.D.	L.D.	L.L.	Dimensions	Acreage 2.01 AC				
		13	242		Return	Deed	Plat	Comp.	Used
Subdivision					Block	Lot	Plat Bk.	Page	
							54	4	
Brief Legal Description									



Property Acquired From: 13-3 MAP BLOCK PAR SUB
 Acct. No. OLD: -1303 035 to E

13-3 35E
 Map Block Parcel

NEW: 1305 061

Date	Grantor (From)	Grantee (To)	D.B.	Pg.	Type	W.D. Cons
10/88	DAVIS, CLARA M.	MOORE, MARTY DEAN	748	172	W	-
1/89	MOORE, MARTY DEAN 1/2 INT	PADGETT, LESHON 1/2 INT.	775	209	W	-0-
8/89	PADGETT, LESHON & MOORE, MARTY DEAN	LESHON P. & MOORE, MARTY D.	813	280	W	-0-
4/93	MOORE, MARTY D. LESHON, PADGETT	TAPLEY, C. LAMAR	1446	199	W	87 ⁹⁰
4/30/97	TAPLEY, C. LAMAR	CROFT, CHARLIE	2732	189	WD	115. ⁰⁰
7/25/97	Croft, Charlie	+ Minshew, Bonnie Badgett, Eric	5130 2786	487 13	OC WD	116. ⁰⁰
City		G.M.D.	L.D.	L.L.U	Dimensions	Acres <u>4.44 AS</u>
			13	242	2.01 AC.	Return Deed Plat Comp. Used
Subdivision			Block	Lot	Plat Bk.	Page
					54	4
Brief Legal Description						




Property Acquired From:	MAP BLOCK	PAR SUB	13-3		35G
Acct. No.	OLD: 13-3	350 Gall No		Map	Block
	NEW: 13-05	061-A			Parcel


FROM 35E

Date	Grantor (From)	Grantee (To)	D.B.	Pg.	Type	W.D. Cons
2/9/94	TAPLEY, C. LAMARINE	DAVIS, CLARA MARGARET	1768	6	W/D	-0-
<p>DELETE & COMB WITH NEW # B-5-02 OWNER'S TAX OFFICE 3/2/95</p>						

City	G.M.D.	L.D.	E.L.	Dimensions	Acreage 2.48 AC				
					Return	Deed	Plat	Comp.	Used
		13	242						
Subdivision					Block	Lot	Plat Bk.	Page	

Brief Legal Description





Name On Moore, C. MAP BLOCK PAR SUB
 Return: Jasper, GOLD: 1303 035
 Name On MOORE, LEW: 1305 062

12-3		25
Map	Block	Parcel

Property Address: _____ Property Acquired From: _____
 Acquired By: Deed Will _____ Approximate Date Acquired: _____ Recorded Yes No _____ D.B. Pg. _____ Size: (Dm. or Ac.) _____
 Bounded By: N. _____ S. _____ E. _____ W. _____

Date	Grantor (From)	Grantee (To)	D.B.	Pg.	Type	W.D. Cons.
8/5/88	Moore, C.M.	Moore, Clara M.	25	424	WD	—
ERRORS CORRECTED 5/17/00	DAVIS, CLARA MOORE	DAVIS, CLAUDE D.	1999	251	WILL	
		MOORE, CLARA M.				

City	G.M.D.	L.D.	L.L.	Dimensions	Acres	Return	Deed	Plat	Comp.	Used
out		13	218 242	134.5 AC 127.5 120.5	138.5	338	110			

Subdivision	Block	Lot	Plat Book	Page
*129.98 AC ± 140				
*22 AC ±				

Brief Legal Description: ~~LL 242 L D 13~~
 For 1982 tax parcels 35B & 35C Combined back with this parcel
 per request. *ACREAGE ESTIMATED NO DESCRIPTION WITH D.E.L. 1/11/00

*PARCELS 62A & 62B COMBINED BACK PER AARON MOORE, SHOULD NOT HAVE BEEN

SPUT OUT PER WIRE. 5/17/00

Name On Return:

Name On Deed:

2-131	7
Photo	Call No.

13-3		35
Map	Block	Parcel

Property Address: Hwy. 15.6

Property Acquired From:

Acquired By:	Deed <input type="checkbox"/> Will <input type="checkbox"/>	Approximate Date Acquired:	Recorded Yes <input type="checkbox"/> No <input type="checkbox"/>	D.B. <input type="checkbox"/> Pg. <input type="checkbox"/>	Size: (Dim. or Ac.)
--------------	---	----------------------------	---	--	---------------------


Bounded By:	N.	S.	E.	W.
-------------	----	----	----	----

Date	Grantor (From)	Grantee (To)	D.B.	Pg.	Type	W.D.Cons.
8/5/66	Moores, C.M.	Moore, Clara Margret	85	424	W.D.	-

City	G.M.D.	L.D.	L.L.	Dimensions	Acreage				
	971	13	242		Return	Deed	Plat	Comp.	Used
						1407		1497	1497

Subdivision	Block	Lot	Plat Book	Page

Brief Legal Description: 149 ac. ± LL 242 LD 13



13N05-062 N/C

GEORGIA PROBATE COURT
STANDARD FORM

STATE OF GEORGIA
COUNTY OF Cherokee

+ SPAT
62A & 62B

FILED IN OFFICE
This 15th day of June 1999

12:12 P.M.
Clerk, Cherokee County Probate Court

#1999-251

LETTERS TESTAMENTARY
(Relieved of Filing Returns)

By Kipling L. McVay, Judge of the Probate Court of said County.

KNOW ALL WHOM IT MAY CONCERN:

That on the 15th day of June, 1999, at a regular term of the Probate Court, the last Will and Testament dated September 19, 1997 of Clara Moore Davis, deceased, at the time of her death a resident of said County, was legally proven in Solemn form and was admitted to record by order, and it was further ordered that Aaron Dean Moore, named as Executor said Will, be allowed to qualify, and that upon so doing, Letters Testamentary be issued to such Executor.

NOW THEREFORE, the said Aaron Dean Moore having taken the oath of office and complied with all the necessary prerequisites of the law, is legally authorized to discharge all the duties and exercise all the powers of Executor under the Will of said deceased, according to the Will and the law.

Given under my hand and official seal, the 15th day of June, 1999

Kipling L. McVay
Kipling L. McVay
Judge, Cherokee County Probate Court

Recorded June 15, 1999
Minute Book No. 66, Page 37
Kipling L. McVay, Judge of the Probate Court

(SEAL)

Effective 7/87

GPCSF 24

129.98 AC

FILED IN OFFICE
This 11th day of June 99
at 4:15 P.M.
Annalia Watkins
Deputy Clerk
Cherokee County Probate Court

#1999-251

Last Will and Testament

of

CLARA MOORE DAVIS

STATE OF GEORGIA

COUNTY OF PICKENS

I, CLARA MOORE DAVIS, of said State and County, being of sound and disposing mind and memory, hereby revoking all others heretofore made by me, do make, publish and declare this, my Last Will and Testament, as follows:

ITEM I.

I desire that my body be buried in a Christian-like manner, and that a suitable marker be placed at my grave.

ITEM II.

I desire that all my just debts be paid as soon as practical after my death.

ITEM III. *62*

I give and bequeath to my beloved husband, CLAUDE B. DAVIS, for and during his natural life, with remainder over, at his death, to DAVID DAVIS, the following described property, to-wit:

My home in which we now reside together with all the land lying East of Highway 108 and South of Mitchell Road. Said property being located in the 13th District, 2nd Section of Cherokee County, Georgia and being a portion of Land Lot 242.

ITEM IV. *62A*

I give and bequeath to, AARON DEAN MOORE, all the real estate on the West side of Highway 108 from my home which includes the lake that corners Mitchell Road and Highway 108, extending back to the creek on the lower end of my property and back to Mitchell Road.


ITEM V. *62B*

I give and bequeath to my beloved daughter, BETTY MOORE WRIGHT, all the real estate and land located North of Mitchell Road and East of Highway 108, being approximately sixteen (16) to seventeen (17) acres, more or less.

ITEM VI.

I give and bequeath to my beloved husband, CLAUDE B. DAVIS, all bank accounts which are jointly held in my husbands, CLAUDE B. DAVIS, and my name, and all furniture, furnishings and fixtures located in the home, which he may desire.

Clara Moore Davis
TESTATRIX



LAST WILL AND TESTAMENT
CLARA MOORE DAVIS
PAGE TWO (2)

ITEM VII.

All the rest, residue and remainder of my estate of every kind and description whatsoever, except bank accounts which are jointly held in my husbands, **CLAUDE B. DAVIS**, and my name, I give and bequeath in fee simple title to my children, **AARON DEAN MOORE** and **DAVID DAVIS**, share and share alike, per stirpes.

ITEM VIII.

I hereby name, constitute and appoint my said beloved son, **AARON DEAN MOORE**, Executor of this, my Last Will and Testament, and relieve him from making any inventory, appraisement, bond and/or return to any Court or to any person whatsoever, and granting unto said Executor all the powers more specifically enumerated in Official Code of Georgia Annotated §53-12-232, and by said reference said powers are incorporated herein and made a part hereof, desiring that he probate this, my Last Will and Testament, according to the laws of the State of Georgia.

IN WITNESS WHEREOF, I have hereunto set my hand and affixed my seal, this 19 day of September, 1997.

Clara Moore Davis
TESTATRIX


The above and foregoing instrument was on the day and year above set forth and in the presence of each of us, the undersigned witnesses, acknowledged by **CLARA MOORE DAVIS**, as her Last Will and Testament, and said instrument was on said date and in our presence voluntarily signed and acknowledged by the said **CLARA MOORE DAVIS**, who appeared at that time to be of sound and disposing mind and memory, and the undersigned in the presence of the said **CLARA MOORE DAVIS**, and at her request, and in the presence of each other, have hereunto subscribed our names as witnesses this 19 day of September, 1997.

[Signature]
WITNESS

Carrie S. Cheney
WITNESS

84 North Main Street
Jasper GA 30143
ADDRESS
P.O. Box 633
Jasper, Ga. 30143
ADDRESS

Clara Moore Davis
TESTATRIX



AFFIDAVIT FOR SELF-PROVED WILL

STATE OF GEORGIA

COUNTY OF PICKENS

Before me, the undersigned authority, on this day personally appeared CLARA MOORE DAVIS, Will Hays Pickett Jr., and Connie S. Chumley, known to me to be the Testatrix and the witnesses, respectively, whose names are subscribed to the annexed or foregoing instrument in their respective capacities, and, all of said persons being by me duly sworn, CLARA MOORE DAVIS, Testatrix, declared to me and to the said witnesses in my presence that said instrument is the Testatrix's last will and testament and that the Testatrix had willingly made and executed it as a free act and deed for the purposes therein expressed. The witnesses, each on oath, stated to me in the presence and hearing of the Testatrix that the Testatrix had declared to them that the instrument is the Testatrix's last will and testament and that the Testatrix executed same as such and wanted each of them to sign it as a witness; and upon oath each witness stated further that he or she did sign the same as witness in the presence of the Testatrix and at the Testatrix's request; that the Testatrix was at that time 14 years of age or over and was of sound mind; and that each of said witnesses was then at least 14 years of age.

Clara Moore Davis
TESTATRIX

Will Hays Pickett Jr.
WITNESS


Connie S. Chumley
WITNESS

Sworn to and subscribed before me by CLARA MOORE DAVIS, Testatrix, and sworn to and subscribed before me by Will Hays Pickett, Jr. and Connie S. Chumley, witnesses, this 19th of September, 1997.

Shari Crowe (SEAL)
NOTARY PUBLIC

Notary Public, Pickens County, Georgia.
My Commission Expires March 6, 1999.

Recorded June 15, 1999
Minute Book No. 66, Pages 34-36
Kipling L. McVay, Judge of the Probate Court



From the desk of . . .

Aug 1981


JOHNNY GHORLEY

Combined for 1972 Top

13-3-35B & 35C ~~with~~

Back with 35 after 1981

Seeds. Per Request



Property Acquired From: *162*
 Acct. No.


Photo Call No

13N05 *162A*
 Map Block Parcel

Date	Grantor (From)	Grantee (To)	D.B.	Pg.	Type	W.D. Cons
<i>6/15/99</i>	<i>DAVIS, CLARA M DOWD ESTATE</i>	<i>M DORE, HARON DEAN</i>	<i>PER</i>	<i>WILL</i>		
			<i>1999-</i>	<i>251</i>		

City	G.M.D.	L.P.	L.L.	Dimensions	Acreage				
Subdivision					Return	Deed	Plat	Comp.	Used
Brief Legal Description									
<i>W/S OF HWY 108 X ACREAGE ESTIMATED, NO DESCRIPTION</i>									
<i>WITH WILL, 1/11/00</i>									

THIS PARCEL HAS NOT BEEN CONVEYED BACK TO PER ARON DEAN 5/17/00



Property Acquired From: 62
Acct. No.


Photo	Call No
-------	---------


13N05		62B
Map	Block	Parcel

Date	Grantor (From)	Grantee (To)	D.B.	Pg.	Type	W.D. Cons
10/15/99	^{ESTATE} DAVIS, CLARA MODRE	WRIGHT, BETTY MODRE	PER-1999	WILL-2511		

I EXERCISE PARCEL SHOWN IN THIS PARCEL HAVE BEEN CONVERSATION WITH DEAN MODRE TO BACK TO OUT WITH APOOR PARCEL 15/17/00

City	G.M.D.	L.L.D.	L.L.	Dimensions	Acreage				
			241		Return	Deed	Plat	Comp.	Used
			242					*75 [±]	
Subdivision	Block	Lot	Plat Bk.	Page					
Brief Legal Description: ACREAGE ESTIMATED, NO DESCRIPTION WITH WILL. 1/11/00									






Property Acquired From: <i>602</i>
Acct. No.

Photo	Call No
-------	---------

<i>13N05</i>		<i>602D</i>
Map	Block	Parcel

Date	Grantor (From)	Grantee (To)	D.B.	Pg.	Type	W.D. Cons			
<i>10/20/05</i>	<i>ESTATE DAVIS, CLARA</i>	<i>MOORE AARON DEAN</i>	<i>4239</i>	<i>83</i>	<i>EX'S DEED</i>	<i>-0-</i>			
<i>11/2/02</i>	<i>MOORE AARON DEAN</i>	<i>CHARLOTTE W. MOORE AARON DEAN</i>	<i>4369</i>	<i>66</i>	<i>W/D</i>	<i>2 PARCELS -0-</i>			
<i>DELETE 4 PER OUR REQUESTS 4/4/01</i>									
City	G.M.D.	L.D.	L.L.	Dimensions	Acreage				
		<i>13</i>	<i>242</i>		Return	Deed	Plat	Comp.	Used
Subdivision					Block	Lot	Plat	Bk.	Page
						<i>TRACTS 1 & 4</i>	<i>63</i>		<i>103</i>
Brief Legal Description <i>* AREA FOR TRACT 1 INCLUDED PARCEL 60, 5 AC WAS BACKED OFF TOTAL.</i>									



Property Acquired From: 13-3 MAP BLOCK PAR SUB
 Acct. No. OLD: 13-3 35 F

PAR SUB
35 F

13-3 35F
 Map Block Parcel


NEW: 13-05 063


REC. 3/21/00

Date	Grantor (From)	Grantee (To)	D.B.	Pg.	Type	W.D. Cons
9/90	DAVIS, CLARA MOORE	FOUNTAIN, STANLEY JEAN	895	284	W	15.00
6/30/91	FOUNTAIN, STANLEY	FOUNTAIN, JEAN	1893	127	QC	-0-
2/9/96	FOUNTAIN, JEAN	DAVIS, CLARA MOORE	4061	235	QC	-0-
6/30/00	DAVIS, CLARA MOORE ESTATE	WRIGHT, BETTY MOORE	4239	81	EX'S DEED	-0-
11/2/00	WRIGHT, BETTY MOORE	BYESS, JERRY CAROLYN	4353	499	W/D	100.00

DEED WITH WORKINGS
 13-05-063
 13-05-063
 11/3/01
 DEEDS BOTH TRACT

City	G.M.D.	L.D.	I.L.	Dimensions	Acreage				
					Return	Deed	Plat	Comp.	Used
						2			
Subdivision					Block	Lot	Plat Bk.	Page	
							39	132	
Brief Legal Description									





Name On Contreras, Return: Jasper, Ga.	MAP OLD: 1303	BLOCK	PAR 051	SUB
Name On Deed: NEW: 1305			photo	Call No.
			064	

13-3		51
Map	Block	Parcel

Property Address: Mitchell Rd	Property Acquired From:			
Acquired By: Deed Will	Approximate Date Acquired:	Recorded Yes No	D.B. Pg.	Size: (Dim. or Ac.)
Bounded By: N.	S.	E.	W.	

Date	Grantor (From)	Grantee (To)	D.B.	Pg.	Type	W.D. Cons.
12/24/67	Moore, Mrs. Clara Margaret	Contreras, Johnny & Bonita	93	608	SD	1 ¹⁰ / _{TR 5}
9/78	CONTRERAS, JUAN estate	MITCHELL, LUTHER M.	247	859	W	2 ⁵⁰
9/78	MITCHELL, LUTHER M. ^{1/2 int.}	MITCHELL, WINNIE S. ^{1/2 int.}				

City	G.M.D.	L.D.	L.L.	Dimensions	Acreage				
our					Return	Deed	Plat	Comp.	Used
out	971	13	242	210' x 210'	1				

Subdivision	Block	Lot	Plat Book	Page
			4	122

Brief Legal Description: H/L

pp Intersection of original

N + S Line on E/5 of LL 242
with $\frac{5}{8}$ Mitchell Rd, 5' along
original line 210', w'ly parallel
to Mitchell Rd 210'; N'ly
parallel with original N + S line
on E/5 of LL 242 210' to $\frac{5}{8}$
Mitchell Rd, E'ly along $\frac{5}{8}$ / 50 F
Mitchell Rd 210' to TP

Bounded By:

E - Luther Mitchell

S + W - Prop CLARA Margaret Moore

N - $\frac{5}{8}$ Mitchell Rd.

Property Acquired From: 64
Acct. No.

Photo	Call No
-------	---------


03N11		164A
Map	Block	Parcel

Date	Grantor (From)	Grantee (To)	D.B.	Pg.	Type	W.D. Cons
3/2/99	BILLIE J. & ROBERT E. DAVIS	REGINA L. & DRU J. DAVIS	3546	299	W/D	-0-

City	G.M.D.	L.D.	L.L.	Dimensions	Acreage				
		3	1018		Return	Deed	Plat	Comp.	Used
						2.08	2.08		2.08

Subdivision	Block	Lot	Plat Bk.	Page
			58	154

Brief Legal Description




Property	MAP	BLOCK	PAR	SUB	
Acquired From:	OLD: 1303		036		
Acct. No.			Photo	Call No	
	NEW: 1305		065		

13-3		36
Map	Block	Parcel

Date	Grantor (From)	Grantee (To)	D.B.	Pg.	Type	W.D.Cons
11-24-86	POTTS, EDNA	POTTS, EDNA & JOINT TENANTS	582	222	WD	- 0
6/9/05	CHARLOTTE W. MOORE, ARDON DEAN, EDNA	" " "	7999	254	WD	FOR .61 AC - 0 -
5/25/07	POTTS, RAYMOND	WARD, JAMES R. & DEBARAH K.	9033	345	WD	210.00

City	G.M.D.	L.D.	L.L.	Dimensions	Acreage				
		13	242	4.16 AC±	Return	Deed	Plat	Comp.	Used
					4				
Subdivision					Block	Lot	Plat Bk.	Page	
Brief Legal Description									



Name On Return: Moore, Dean
 Return: Jasper, Ga. R-3

2-131 8
 Photo Call No.

13-3 36
 Map Block Parcel

Name On Deed:

Property Address: Hwy 156

Property Acquired From:

Acquired By: Deed Will _____
 Approximate Date Acquired: _____
 Recorded Yes No _____
 D.B. Pg. _____
 Size: (Dim. or Ac.) _____

Bounded By: N. S. E. W.

Date	Grantor (From)	Grantee (To)	D.B.	Pg.	Type	W.D.Cons.
9/17/77	Moore, Clara Margaret	Moore, A Dean	92	341	WD	
8/78	MOORE, A. DEAN FOR PORTER POTTS	POTTS, PORTER E. & EDNA	245	29	W	49 ⁵⁰
11-4-86	POTTS, EDNA EXECUTRIX	POTTS, EDNA	577	404	DEED OF ASSIGN	-0

City	G.M.D.	L.D.	L.L.	Dimensions	Acreage				
					Return	Deed	Plat	Comp.	Used
out	971	13	242	21' x 211'	1	4 1/2	4 AC	4 1/2	4 1/2

Subdivision	Block	Lot	Plat Book	Page
			14	165

Brief Legal Description: 4 ac ± of L.L. 242 LD 13

Bp. W R/w line Hwy 15-6
W 1/4 420', S 1/4 420'
E 1/4 420' on W R/w
Hwy 15-6, N 1/4 along W 1/4
R/w. Hwy 15-6 420'
to Bp

Bounded By:

N - B. J. Denison

W & S - Mrs Clara Margaret Moore

E - State Hwy 15-6


Name On MAP BLOCK PAR SUB
 Return: WALEKOLD: 1303 037
 Name On Deed: NEW: 1305 066

13-3		37
Map	Block	Parcel

Property Address: Hwy 156 Property Acquired From:
 Acquired By: Deed Will Approximate Date Acquired: Recorded Yes No D.B. Pg. Size: (Dim. or Ac.)
 Bounded By: N. S. E. W.

Date	Grantor (From)	Grantee (To)	D.B.	Pg.	Type	W.D.Cons.
1/6/62	Denman, Wm. R.	Chapman, R. E.	94	58	WD	6 ⁰⁰ BRETT
5/20/62	^{ESTATE} CHAPMAN, ROBERT E.	CHAPMAN, BETTY	1307	214		-0-

City	G.M.D.	L.D.	L.L.	Dimensions	35,8542 - Acreage 56.1				
		13	227 242	25.4 AC	Return	Deed	Plat	Comp.	Used
					66.	66.1	66.1	66.1	66.1
Subdivision					Block	Lot	Plat Book	Page	
							2	362	
Brief Legal Description: <u>66.1 ac ± LL 227 242 LD 13</u>									



Property	MAP	BLOCK	PAR	SUB
Acquired From:	OLD: 1303		049	A
Acct. No.			Photo	Clipping
	NEW: 1305		067	


13-3		49A
Map	Block	Parcel

Date	Grantor (From)	Grantee (To)	D.B.	Pg.	Type	W.D. Cons
9-9-86	BYRESS, JAMES L.	STRVR BYRESS, PATRICIA ⁺	562	20	WD	20.00
9/7/93	^{PATRICIA} BYRESS, STEVE ⁺	BANK OF CANTON	1583	516	DUP	45.10
10/22/93	BANK OF CANTON	^{BARBARA L.} FERGUSON, ROBERT L. ⁺	11623	194	LTD W/D	45.90
3/29/99	^{BARBARA L.} FERGUSON, ROBERT L. ⁺	^{RODIN D.} MORRIS, WILLARD J. ⁺	3611	309	W/D	68.00

City	G.M.D.	L.D.	L.L.	Dimensions	Acreage				
		13	242		Return	Deed	Plat	Comp.	Used
								1AC	

Subdivision	Block	Lot	Plat Bk.	Page
			45	154

Brief Legal Description



Name On Byess, James	MAP BLOCK	PAR SUB
Return: Jasper, Ga.	OLD: 1303	049
Name On Deed:	NEW: 1305	Photo Coll No 068

12 →		49
Map	Block	Parcel

Property Address: Hwy 156	Property Acquired From:			
Acquired By: Deed Will	Approximate Date Acquired:	Recorded Yes No	D.B. Pg.	Size: (Dim. or Ac.)
Bounded By: N.	S.	E.	W.	

Date	Grantor (From)	Grantee (To)	D.B.	Pg.	Type	W.D. Cons.
5/11/65	G... Co.	Byess, James L.	79	100	WD	3250 ⁰⁰ 5 ⁰⁰
1/12/05	BYESS, JAMES L.	BYESS, JERRY L.	7670	1	WD	105. ⁰⁰

City	G.M.D.	L.D.	L.L.	Dimensions	Acreage 5				
out		13	242	3.21 AC	Return	Deed	Plat	Comp.	Used
					8	615		16	11
Subdivision					Block	Lot	Plat Book	Page	
						TRACT			

Brief Legal Description: Part of PL 242 LD 13

Sp. E r/w Hwy 156 at prop of
Clarence Moore, N 80° 30' E
Along more prop to 60' at
18' oak tree, N + N W 1/4 along
to 1/5 corner rd to 26', to E
r/w Line Hwy 156, 5'
Along r/w 520' to BP.

6.15 AC

Property Acquired From: **108**
 Acct. No.


Photo Call No


13N05 **68A**
 Map Block Parcel

Date	Grantor (From)	Grantee (To)	D.B.	Pg.	Type	W.D. Cons
1/31/05	BYESS, JAMES L.	BYESS, JERRY L.	71681	91	QC	-0-

City	G.M.D.	L.D.	L.L.	Dimensions	Acreage				
					Return	Deed	Plat	Comp.	Used
		13	242			.93			.93
Subdivision					Block	Lot	Plat	Bk.	Page
						TRACT 3			

Brief Legal Description





Name On Return:	MAP BLOCK	PAR SUB	13-3	43A
Name On Deed:	OLD: 1303	043 A	Map	Block
	NEW: 1305	070	Parcel	

Property Address:	Property Acquired From:
-------------------	-------------------------

Acquired By:	Deed Will	Approximate Date Acquired:	Recorded Yes No	D.B. Pg.	Size: (Dim. or Ac.)
--------------	-----------	----------------------------	-----------------	----------	---------------------


Bounded By:	N.	S.	E.	W.
-------------	----	----	----	----

Date	Grantor (From)	Grantee (To)	D.B.	Pg.	Type	W.D. Cons.
4-18-74	CHAPMAN, Robt E.	AUSTIN, JAMES	162	3	W	7 ⁵⁰
11/5/99	AUSTIN, JAMES	AUSTIN, JAMES & BESSIE G.	3889	43	QC	-0-

City	G.M.D.	L.D.	L.L.	Dimensions	Acreage				
		1 ³ / ₄	227		Return	Deed	Plat	Comp.	Used
						5		2.5	2.5

Subdivision	Block	Lot	Plat Book	Page
Computed ac - 2.5				

Brief Legal Description:




Property Acquired From:
Acct. No.

Photo	Call No
-------	---------

13-5		71
Map	Block	Parcel

Date	Grantor (From)	Grantee (To)	D.B.	Pg.	Type	W.D. Cons
1/16/98	PARKER, BART	CUPP, BOYD E.	2963	186	W/D	160. ⁰⁰
3/20/98	CUPP, BOYD E.	WOOD, LAMAR B.	3043	153	W/D	170. ⁰⁰
8/5/99	ANNE FERGUSON, ROBYN E.	" " "	* 3753	264	W/D	-0-

City	G.M.D.	L.D.	L.L.	Dimensions	Acreage 10 8 AC				
		13	227	10 AC	Return	Deed	Plat	Comp.	Used
Subdivision					Block	Lot	Plat	Bk.	Page
							14		71
Brief Legal Description * EQUAL SWAP IN PROPERTY WITH 73 (2 AC)									




Name On Return:	MAP	BLOCK	PAR	SUB		13-3		37A
Name On Deed:	OLD: 1303		037	A	Ca: No	Map	Block	Parcel
Property Address:	NEW: 1305		071					
Acquired By:	Deed Will	Approximate Date Acquired:	Recorded Yes No	D.B.	Pg.	Size: (Dim. or Ac.)		
Bounded By:	N.	S.	E.	W.				

Date	Grantor (From)	Grantee (To)	D.B.	Pg.	Type	W.D. Cons.
4/78	CHAPMAN, ROBERT E.	LANIER, DOUGLAS	237	78	W	19.70
9/90	LANIER, DOUGLAS	Putnam, DONALD P. ^{SHIRLEY D.}	900	135	W	190.00
9/5/97	Putnam, Donald P. ^{+ Shirley D.}	Parker, Bart	2832	215	WD	122.50

City	G.M.D.	L.D.	L.L.	Dimensions	Acreage				
					Return	Deed	Plat	Comp.	Used
		13	227				10		10
Subdivision					Block	Lot	Plat Book	Page	
							14	71	

Brief Legal Description:



Name On Return:	MAP BLOCK	PAR SUB		13-3		37C
	OLD: 1303	037	C			
Name On Deed:	NEW: 1305	Photo	Cell No.	Map	Block	Parcel
		072				


Property Address:	Property Acquired From:				
Acquired By:	Deed Will	Approximate Date Acquired:	Recorded Yes No	D.B. Pg.	Size (Dim. or Ac.)
Bounded By:	N.	S.	E.	W.	

Date	Grantor (From)	Grantee (To)	D.B.	Pg.	Type	W.D. Cons.
12/78	CHAPMAN, R. E.	PRESSWOOD, ROGER & NELLIE R.	253	333	W	6 ⁰⁰

City	G.M.D.	L.D.	L.L.	Dimensions	Acreage				
		13	227		Return	Deed	Plat	Comp.	Used

Subdivision	Block	Lot	Plat Book	Page
			15	35

Brief Legal Description:




Property Acquired From:
Acct. No.

Photo	Call No
-------	---------

13N05		73
Map	Block	Parcel


Date	Grantor (From)	Grantee (To)	D.B.	Pg.	Type	W.D.Cons
		ANNE FERGUSON, ROBYN L.				
8/5/99	WOOD, LAMAR	" " "	* 3753	2102	W/D	-0-

City	G.M.D.	L.D.	L.L.	Dimensions	Acreage 5 AC				
		13	227		Return	Deed	Plat	Comp.	Used
Subdivision					Block	Lot	Plat Bk.	Page	
							15	52	
Brief Legal Description * EQUAL SWAP IN PROPERTY (2 AC) WITH 71.									



Name On Return:	MAP BLOCK	PAR SUB	13-3		370
	OLD: 1303	037 D	Photo	Call No.	
Name On Deed:	NEW: 1305	073	Map	Block	Parcel
Property Address:	Property Acquired From:				
Acquired By:	Deed Will	Approximate Date Acquired:	Recorded Yes No	D.B. Pg.	Size: (Dim. or Ac.)
Bounded By:	N.	S.	E.	W.	

Date	Grantor (From)	Grantee (To)	D.B.	Pg.	Type	W.D.Cons.
2/79	CHAPMAN, ROBERT E.	BYESS, JERRY & CAROLYN	256	52	W	5 ⁰⁰
4/24/96	BYESS, JERRY & CAROLYN	FERGUSON, ROBERT L.	2371	77	W/D	30 ⁰⁰
4/24/96	FERGUSON, ROBERT L.	FERGUSON, ANNE & ROBYN L.	2586	149	W/D	-0-
	City	G.M.D.	L.D.	LL.	Dimensions	Acreage
			13	227		Return Deed Plat Comp Used
						5 5 5
	Subdivision	Block	Lot	Plat Book	Page	
				15	52	
Brief Legal Description:						



Property Acquired From:
Acct. No.

Photo	Call No
-------	---------


13-5		74
Map	Block	Parcel

Date	Grantor (From)	Grantee (To)	D.B.	Pg.	Type	W.D. Cons
8/15/84	ROBERT L. FERGUSON, BARBARA L. E.	SCOTT E. SCHROEDER, JULIE A. E.	1903	325	W	95.00
10/7/03	SCOTT E. SCHROEDER, JULIE A. E.	HELLINGER, MARK D.	6654	285	WD	200 ⁰⁰
4/20/07	HELLINGER, MARK D.	HELLINGER, VALERIE, MARK D.	9562	114	WD	-0-

City	G.M.D.	L.D.	L.L.	Dimensions	Acreage				
					Return	Deed	Plat	Comp.	Used
		13	227				5.45		5.45

Subdivision	Block	Lot	Plat Bk.	Page
			15	666


Brief Legal Description



Name On Return:	MAP: 13-3	BLOCK: 1	PAR: 37	SUB: E	13-3	37E
Name On Deed:	NEW: 13-05		FO74	Call No.	Map	Block
Property Address:	Property Acquired From:					
Acquired By:	Deed Will	Approximate Date Acquired:	Recorded Yes No	D.B. Pg.	Size (Dim. or Ac.)	
Bounded By:	N.	S.	E.	W.		

Date	Grantor (From)	Grantee (To)	D.B.	Pg.	Type	W.D. Cons.
2/79	CHAPMAN, ROBERT	Byess, STEVE & PATRICIA G.	256	785	W	
4/85	Byess, STEVE & PATRICIA	SWANSON, DAVID MORRIS	455	439	W	46 ⁴⁰
6/90	SWANSON, DAVID MORRIS	FERGUSON, BARBARA L. & ROBERT L.	878	601	W	65.20

City	G.M.D.	L.D.	L.L.	Dimensions	Acreage				
		13	227		Return	Deed	Plat	Comp.	Used
							5.45		5.45
Subdivision					Block	Lot	Plat Book	Page	
							15	66	
Brief Legal Description:									




Property	MAP	BLOCK	PAR	SUB	
Acquired From:	OLD: 1303		037	B	
Acct. No.			Photo	Call No	
	NEW: 1305		075		

13-3		37B
Map	Block	Parcel

Date	Grantor (From)	Grantee (To)	D.B.	Pg.	Type	W.D. Cons
9-11-86	SOMMERS, PATRICIA L. ^{1/2}	LIPPINCOTT, MARVIN L. ^{1/2 INT}	562	344	QCD	—
9-11-86	LIPPINCOTT, MARVIN L. ^{1/2 INT}	SOMMERS, PATRICIA L.	562	490	QCD	—
6/88	SOMMERS, PATRICIA L. ^{1/2 INT}	LIPPINCOTT, MARVIN L. ^{1/2 INT}	729	247	W	-0-
12/89	SOMMERS, PATRICIA L. LIPPINCOTT, MARVIN L.	BARBARA L. FERGUSON, ROBERT L.	841	181	W	295.00

City	G.M.D.	L.D.	L.L.	Dimensions	Acreage				
		13	227		Return	Deed	Plat	Comp.	Used
						14.25			
Subdivision					Block	Lot	Plat Bk.	Page	
							15	111	
Brief Legal Description									



Name On Return:

Name On Deed:

Photo	Call No.

13-3		37B
Map	Block	Parcel

Property Address:

Property Acquired From:

Acquired By:	Deed ___ Will ___	Approximate Date Acquired:	Recorded Yes ___ No ___	D.B. ___ Pg. ___	Size: (Dim. or Ac.)
--------------	-------------------	----------------------------	-------------------------	------------------	---------------------


Bounded By:	N.	S.	E.	W.
-------------	----	----	----	----

Date	Grantor (From)	Grantee (To)	D.B.	Pg.	Type	W.D. Cons.
9/78	CHAPMAN, ROBERT E.	MORGAN, JOAN A.	247	152	W	11 40
7/84	MORGAN, JOAN A.	LIPPINCOTT, MARVIN L.	405	328	W	62 50
7/84	LIPPINCOTT, MARVIN L.	SOMMERS, PATRICIA L.	414	530	QC	- 0 -

City	G.M.D.	L.D.	L.L.	Dimensions	Acreage				
		13	227		Return	Deed	Plat	Comp.	Used
						14.25	14.25		14.25

Subdivision	Block	Lot	Plat Book	Page
			in office 15	111

Brief Legal Description:




Property	MAP	BLOCK	PAR	SUB
Acquired From:	OLD: 1303		039	
Acct. No.			Photo	Call No
	NEW: 1305		076	

13-3		39
Map	Block	Parcel

Date	Grantor (From)	Grantee (To)	D.B.	Pg.	Type	W.D. Cons
5/20/92	CHAPMAN, ROBERT E	CHAPMAN, BETTY	1307	211		-0-

City	G.M.D.	L.D.	L.L.	Dimensions	Acreage				
		13		227 1/2 Act	Return	Deed	Plat	Comp.	Used
						201			
Subdivision					Block	Lot	Plat Bk.	Page	

Brief Legal Description



Name On Return:

2-131
Photo Call No.

13-3
Map Block Parcel
39

Name On Deed: *WILSHIRE, Henry S & Catherine T*

Property Address: *Henry 156*

Property Acquired From:

Acquired By: Deed Will Approximate Date Acquired: Recorded Yes No D.B. Pg. Size: (Dim. or Ac.)

Bounded By: N. S. E. W.

Date	Grantor (From)	Grantee (To)	D.B.	Pg.	Type	W.D. Cons.
5/30/69	Mitchell, Carl L.	Moody, Randall	101	476	WD	7 ⁰⁰ / ₁₀₀ RTT


3-12-70	MOODY, Randall	WILSHIRE, HENRY S. & CATHERINE T. +	105	412	WD	8.50 RTT
---------	----------------	-------------------------------------	-----	-----	----	----------


12-31-86	HENRY S. WILSHIRE, CATHERINE T. +	CHADMAN, ROBERT	590	649	WD	52 ⁰⁰ / ₁₀₀
----------	-----------------------------------	-----------------	-----	-----	----	-----------------------------------

City	G.M.D.	L.D.	L.L.	Dimensions	Acreage				
					Return	Deed	Plat	Comp.	Used
		13	227			20		20 ⁰⁰ / ₁₀₀	20 ⁰⁰ / ₁₀₀

Subdivision	Block	Lot	Plat Book	Page

Brief Legal Description: *20 a L.L. 227 L.D. 13*





Name On Box Return: 1551	MAP. BLOCK PAR. SUB. OLD: 1303 026	Photo	Call No.
Name On Deed:	NEW: 1305	077	

13-3		26
Map	Block	Parcel

Property Address: PP Pleasant Union Rd	Property Acquired From:			
Acquired Deed ___ By: Will ___	Approximate Date Acquired:	Recorded Yes ___ No ___	D.B. ___ Pg. ___	Size: (Dim. or Ac.)
Bounded By: N.	S.	E.	W.	

Date	Grantor (From)	Grantee (To)			D.B.	Pg.	Type	W.D. Cons.		
		Geo Kraft								
1988		Inland Paper, Inc			756	437				
2/3/04	INLAND PAPER BOARD AND PACKAGING, INC	TEMPRE INLAND LAND AND TIMBER, INC			1892	125	LTD WD	3700		
	City	G.M.D.	L.D.	L.L.	Dimensions			Acreage		
		971	13	226				71.84		
	Subdivision	Block	Lot	Plat Book	Page	Return	Deed	Plat	Comp.	Used
								71.84		
Brief Legal Description: 756 ± of LL 226 LD 13										
71.84										

Tract CE-24