

Property  
Acquired From:  
Acct. No.

MAP BLOCK PAR SUB  
OLD: 0327 012 A  
NEW: 0328 001

3-27  
Map Block Parcel  
12A

Date	Grantor (From)	Grantee (To)	D.B.	Pg.	Type	W.D. Cons				
4/85	STRINGER, GREGORY B.	TURNER, DWIGHT	455	203	W	8 <sup>00</sup>				
* 12-85	GA Kraft Co.	Turner, Dwight & Gail L	506	72	WD	1.00				
3-31-86	Turner, Dwight	Turner, Gail L.	523	585	WD	~				
11/90	TURNER, DWIGHT & GAIL L.	THE FIRST NATIONAL BANK OF ATLANTA	921	266	DUP	329 <sup>00</sup>				
7/17/92	WACHOVIA BANK	STRICKLAND, FRANK A. RITA W. & E	1248	45	W/D	190 <sup>00</sup>				
3/18/04	STRICKLAND, FRANK A.	STRICKLAND RITA W.	6965	315	Q/C	0				
City		G.M.D.	L.D.	L.L.	Dimensions	Acreage	4744 ± 6.95 AC			
			3	832		Return	Deed	Plat	Comp.	Used
							6.95	6.87		6.95
Subdivision						Block	Lot	Plat	Bk.	Page
* 279 AC FROM GA KRAFT (3-27-12)								28		166
Brief Legal Description								42		202



Name On Return:				3-27		12A
Name On Deed:		Photo	Call No.	Map	Block	Parcel
Property Address:			Property Acquired From:			
Acquired By:	Deed Will	Approximate Date Acquired:	Recorded Yes No	D.B. Pg.	Size: (Dim. or Ac.)	
Bounded By:	N.	S.	E.	W.		

Date	Grantor (From)			Grantee (To)		D.B.	Pg.	Type	W.D. Cons.	
<del>11/76</del>	<del>CITIZENS BANK</del>			<del>HESTER, Toy</del>		<del>268</del>	<del>530</del>	<del>W</del>	<del>—</del>	
4-9-77	HESTER, Toy			ALLEN, Johnny		215	84	WD	250	
11/84	ALLEN, JOHNNY			STRINGER GREGORY B.		430	433	W	16 <sup>90</sup>	
	City	G.M.D.	L.D.	L.L.	Dimensions	Acreage				
			3	832		Return	Deed	Plat	Comp.	Used
										6.95
Subdivision						Block	Lot	Plat Book	Page	
Brief Legal Description:										



Property Acquired From:	MAP	BLOCK	PAR	SUB
Acct. No.	OLD: 3-27		12	C
	NEW: 03-28		002	


3-27		12C
Map	Block	Parcel

Date	Grantor (From)	Grantee (To)	D.B.	Pg.	Type	W.D. Cons
12-85	GIA Kraft Co.	Turner, Dwight & Gail L.	506	72	WD	1. <del>200</del>
2-10-94	DWIGHT TURNER, GAIL L. &	TURNER, DWIGHT	1745	287	WD	— 0 —


City	G.M.D.	L.D.	L.L.	Dimensions	Acreage			
		3	832		Return	Deed	Plat	Comp. Used
								2.76

Subdivision	Block	Lot	Plat Bk.	Page
			28	166

Brief Legal Description









Property Acquired From: (63.53 AC± FROM 03N22-171)  
 Acct. No. (12 AC± FROM 03N22-172)

Photo \_\_\_\_\_  
 Call No \_\_\_\_\_

03N28  
 Map Block Parcel 4

Rec 9/11/02

Date	Grantor (From)	Grantee (To)	D.B.	Pg.	Type	W.D. Cons
1/27/01	NIXON, JOHN M. JILLSON, JOSEPH J.	HAWKS RIDGE GOLF CLUB, LLC.	4741	365	Q/C	8,826.22

City	G.M.D.	L.D.	L.L.	Dimensions	Acreage				
				277.85 AC± *281.05 AC±	Return	Deed	Plat	Comp.	Used

Subdivision	Block	Lot	Plat Bk.	Page
277.46 AC±				

Brief Legal Description \* PER 2001 DEEDS PARCELS 171C, 182E183 COMBINED w/  
 THIS PARCEL PLUS PARTS OF 171E172 (DEED 4741/365) 10/16/01



Name On Return:	MAP	BLOCK	PAR	SUB
	OLD: 0318		061	D
Name On Deed:	NEW: 0328		Pho's 004	Cell No

3-18		61D
Map	Block	Parcel

Property Address:		Property Acquired From:	
Acquired By:	Deed <input type="checkbox"/> Will <input type="checkbox"/>	Approximate Date Acquired:	Recorded Yes <input type="checkbox"/> No <input type="checkbox"/>
		D.B. <input type="checkbox"/> Pg. <input type="checkbox"/>	Size: (Dim. or Ac.)
Bounded By:	N.	S.	E.
			W.

Date	Grantor (From)	Grantee (To)	D.B.	Pg.	Type	W.D.Cons.
2/79	THE FIFTH GENERATION C & S BANK OF MILLEDGEVILLE	CITIZENS & SOUTHERN BANK OF MILLEDGEVILLE	253	607	franchise Leas	146 <sup>50</sup>
11/79	C & S BANK OF MILLEDGEVILLE	ALLRED, JOHN M.	277	157	Leas	118 <sup>90</sup>
9/27/96	ALLRED, JOHN M.	JILLSON, JOSEPH J. NIXON, JOHN M.	2511	1	W/D	2,267 <sup>60</sup>
City		G.M.D.	L.D.	L.L.	Dimensions	*328.92 AC ± Acreage
			3	688 753 754	757 758	Return Deed Plat Comp Used
Subdivision				760 825 836 837	759	160 <sup>+</sup> 150 <sup>+</sup>
*192.97 AC ±					Block	Lot Plat Book Page

Brief Legal Description: \* PARCELS 2-27-12 B & 3-18-16/162 COMBINED PER OWNER & B.D.A. OFFICE REQUEST, 7-30-93 FOR CONSERVATION USE

\* 7 AC ± Used for Hawks Ridge U II (2000) 129.01 AC ± Used for U-3 (2000)



Property Acquired From: 4
Acct. No.

Photo	Call No
-------	---------

031288		4A
Map	Block	Parcel

Date	Grantor (From)	Grantee (To)	D.B.	Pg.	Type	W.D. Cons
		JILLSON, JOSEPH J. & NIXON, JOHN M.				

City	G.M.D.	L.D.	L.L.	Dimensions	Acreage				
		3	832 833		Return	Deed	Plat	Comp.	Used
								1 1/2	1 1/2
Subdivision					Block	Lot	Plat Bk.	Page	

Brief Legal Description: THIS IS REMAINING PORTION OF ORIGINAL PARCEL 4 NOT SOLD TO HAWKS RIDGE GOLF CLUB CREATED 5/29/02 & AFTER WORKING ADDL DEEDS 4741-365 & 5046-448.



Property Acquired From: 3-18 OLD: 0318  
 Acct. No. NEW: 0328

MAP BLOCK PAR SUB  
 062 F  
 005 Call No

3-18 62F  
 Map Block Parcel

**SEE 590 L**

Date	Grantor (From)	Grantee (To)	D.B.	Pg.	Type	W.D.Cons
3/88	HOLLOWAY, KEITH	MARY & HOLLOWAY, JAMES	698	253	W	-0-
<del>12/11/96</del>	<del>HOLLOWAY, KEITH</del>	<del>HOLLOWAY, JAMES</del>	<del>2614</del>	<del>114</del>	<del>W/D</del>	<del>-0-</del>
5/17/99	MARY & HOLLOWAY, JAMES	HOLLOWAY, LEE L.	3743	30	W/D	2 PARCELS 96.50
8/20/02	HOLLOWAY, LEE L.	FRAZIER, VAL K.	5535	218 220	W/D	891. <sup>00</sup>

City	G.M.D.	L.D.	L.L.	Dimensions	Acreage	Return	Deed	Plat	Comp.	Used
		3	688 753	X 3.77 AC X 2.02 AC	3.77 AC			202		

Subdivision	Block	Lot	Plat Bk.	Page
752			59 53	199 22

Brief Legal Description **X THIS DEED COVERS 1.75 AC. COULD NOT BE ADDED TO THIS PARCEL BY CONSERVATION USE. 4/10/97, ACREAGE ADJUSTED BACK TO 2.02 AC X PARCEL 8A COMBINED PER OWNER & TAX ASSESSORS OFFICE REQUEST. 2/2/98**





Property Acquired From:
Acct. NO.

Photo	Call No
-------	---------

03N28		6
Map	Block	Parcel

Date	Grantor (From)	Grantee (To)	D.B.	Pg.	Type	W.D. Cons
10/27/06	ROY, RAYMONDE L.	HAUGEJORDE, MARK S.	9203	7B	WD	285.00
3/26/08	HAUGEJORDE, MARK S.	NORTH#SCAPE PARTNERS, L.P.	10138	42B	WD	-0-

City	G.M.D.	L.D.	L.L.	Dimensions	Acreage <u>5.42</u>				
		3	688 753	<u>5.36 AC</u>	Return	Deed	Plat	Comp.	Used
Subdivision					Block	Lot	Plat Bk.	Page	
							13	78	
Brief Legal Description					<u>*ADJUSTED ACREAGE PER 2008 DEED</u>			<u>94 - 20</u>	
<u>10138-42B 5/28/08</u>									



Name On Return:	MAP: BLOCK PAR SUB	OLD: 0318	062	E
	Name On Deed:	NEW: 0328	Photo 006	Cont No.

3-18		62E
Map	Block	Parcel

Property Address:		Property Acquired From:			
Acquired By:	Deed Will	Approximate Date Acquired:	Recorded Yes No	D.B. Pg.	Size: (Dim. or Ac.)
Bounded By:	N.	S.	E.	W.	

Date	Grantor (From)	Grantee (To)	D.B.	Pg.	Type	W.D. Cons.
6/77	HOLLOWAY, LEE L.	BOB R. & SHERRI L. HOLLAND, SHERRI L. W.	219	802	W	8 <sup>00</sup>
5/1/96	HOLLAND, BOB R.	SHERRI L. HOLLAND, BOB R. OR	2373	326		
3/17/03	SHERRI L. & HOLLAND, BOB R.	ROY, RAYMONDE L.	5976	452	WD	260 <sup>00</sup>

City	G.M.D.	L.D.	L.L.	Dimensions	Acreage				
					Return	Deed	Plat	Comp.	Used
		3	618 753				5.42		
Subdivision					Block	Lot	Plat Book	Page	
							13	78	

Brief Legal Description:



Name On Return:	MAP BLOCK PAR SUB OLD: 0318	062	B	3-18		62B
Name On Deed:	NEW: 0328	007	Call No.	Map	Block	Parcel


Property Address:	Property Acquired From:				
Acquired By:	Deed Will	Approximate Date Acquired:	Recorded Yes No	D.B. Pg.	Size: (Dim. or Ac.)
Bounded By:	N.	S.	E.	W.	

*SEE 5906 60 DC*

Date	Grantor (From)	Grantee (To)	D.B.	Pg.	Type	W.D. Cons.
6/77	THE FIFTH GENERATION LTD.	HOLLOWAY, LEE L.	219	796	W	33-40
8/20/02	HOLLOWAY, LEE L.	FRAZIER, VAL R.	6535	218 220	QC WD	891. <sup>00</sup>

City	G.M.D.	L.D.	L.L.	Dimensions	Acreage <i>27.7 2.86</i>				
			753 <del>751</del>	31.43 AC <del>*31.86 AC</del>	Return	Deed	Plat	Comp.	Used
Subdivision				888, 6B1 <i>*33.74 AC</i>	Block	Lot	Plat Book	Page	
							13	78	

Brief Legal Description: *\* PARCEL 3-18-39 COMBINED PER OWNER & B.D.A. OFFICE REQUEST, 8/19/93*  
*\*\* PARCEL B COMBINED & PARCELS 7A(1AC) & 7B(1.14AC) SPLIT OUT PER OWNER & TAX ASSESSORS REQUEST, 4/2/03*



ATTN: W.L. Purcell

Name On Return: ~~858 First Natl. Bank BDD~~  
DEATOR, G.A.

Photo      Call No.

3-18      62B  
Map      Block      Parcel

Name On Deed: ~~Purcell, W.F. Mrs et al~~

Property Address: GREEN RD.

Property Acquired From:

Acquired By: Deed Will      Approximate Date Acquired:      Recorded Yes No      D.B. Pg.      Size: (Dim. or Ac.)

Bounded By: N.      S.      E.      W.

Date	Grantor (From)	Grantee (To)	D.B.	Pg.	Type	W.D. Cons.
<del>8-19-69</del>	<del>SAMPLES, A.M.</del>	<del>Purcell, W.F. Mrs et al</del>	<del>102-443</del>	<del>620</del>	<del>8<sup>00</sup> RET</del>	
<del>11-15-71</del>	<del>Purcell, W.F. Mrs et al</del>	<del>GROSSVENDOR INVESTMENTS INC</del>	<del>106-126</del>	<del>1110</del>	<del>8<sup>50</sup> RET</del>	
1-5-72	GROSSVENDOR INVESTMENTS INC.	THE FIFTH GENERATION.	119	625	W/D	-

City	G.M.D.	L.D.	L.L.	Dimensions	Acreage 9				
		3	<del>753</del> 688		Return	Deed	Plat	Comp.	Used
						12		12	12
Subdivision 754					Block	Lot	Plat Book	Page	

Brief Legal Description:  
12 AC. LL 753, 754, 688















Property  
 Acquired From:  
 Acct. No.

Photo      Call No

03N28      8  
 Map      Block      Parcel

Date	Grantor (From)	Grantee (To)	D.B.	Pg.	Type	W.D. Cons
8/20/02	HOLLOWAY, LEE	RAZIER, VAL K.	5535	218 220	OC WD	891. <sup>00</sup>

<p>DELETE WITH PER OWNER'S REQUEST 4/2/03</p>	City	G.M.D.	P.D.	L.L.	Dimensions	Acreage 3.32 AC ±				
			3	688		Return	Deed	Plat	Comp.	Used
	Subdivision				Block	Lot	Plat Bk.	Page		
							59	199		
							13	79		
Brief Legal Description										



Name On Return:	MAP: BLOCK PAR. SUB OLD: 0318, 062 D	3-18	620
Name On Deed:	NEW: 0328	Map	Block Parcel

Property Address:	Property Acquired From:				
Acquired By:	Deed Will	Approximate Date Acquired:	Recorded Yes No	D.B. Pg.	Size: (Dim. or Ac.)
Bounded By:	N.	S.	E.	W.	

Date	Grantor (From)	Grantee (To)	D.B.	Pg.	Type	W.D.Cons.
6/77	HOLLOWAY, LEE L.	HOLLOWAY, KEITH	220	1	W	-
5/17/99	HOLLOWAY, KEITH M.	HOLLOWAY, JAMES & MARY	3743	28	W/D	-0-
5/17/99	HOLLOWAY, MARY & JAMES	HOLLOWAY, LEE L.	3743	30	W/D	2 PARCELS 916.50

City	G.M.D.	L.D.	L.L.	Dimensions	813.29 AC	Acreage	5.07 AC ±		
		3	688 253	3.32 AC ±	Return	Deed	Plat	Comp.	Used
Subdivision 689, 752					Block	Lot	Plat Book	Page	
							59 13	199 79	

Brief Legal Description: \* 8.94 AC WAS ADDED TO THIS PARCEL FROM 28 PER OWNER & B.O.A. OFFICE REQUEST. 9/16/93





Property Acquired From:
Acct. No. 8

Photo	Call No
-------	---------

3-28		8A
Map	Block	Parcel

Date	Grantor (From)	Grantee (To)	D.B.	Pg.	Type	W.D. Cons
12/11/96	HOLLOWAY, KEITAE	HOLLOWAY, MARY & JAMES	2614	114	W/D	-0-
<p>DELETE &amp; COMBINE WITH 5 PER OWNER'S OFFICE 2/2/08</p>						

CITY	G.M.D.	P.D.	L.L.	Dimensions	Acreage			
W/TH ASSESSORS TAX REQUEST					Return	Deed	Plat Comp.	Used
						1.75		1.75
Subdivision					Block	Lot	Plat Bk.	Page
							53	22
Brief Legal Description								

2

Property Acquired From:	MAP BLOCK PAR SUB OLD: 0318 062 C
Acct. No.	NEW: 0328 Photo 009 Call No

3-18		62c
Map	Block	Parcel

Date	Grantor (From)	Grantee (To)	D.B.	Pg.	Type	W.D. Cons
2-24-86	Ward, Oscar <sup>1/2 Int</sup>	Thomas, George <sup>1/2 Int</sup>	515	387	W/O	4.00
2-3-87	Ward, Oscar	Thomas, George	599	478		-0-
5/90	THOMAS, GEORGE	SMITH, LARRY C.	883	125	QC	-0-

City	G.M.D.	L.D.	L.L.	Dimensions	Acreage 3.02				
		3	689 753 754		Return	Deed	Plat	Comp.	Used
					30 ±				

Subdivision	Block	Lot	Plat Bk.	Page

Brief Legal Description



Name On Return:

Name On Deed:

Property Address:

Property Acquired From:

Photo	Call No.

3-18		62C
Map	Block	Parcel

Acquired By: Deed  Will  Approximate Date Acquired: Recorded Yes  No  D.B.  Pg.  Size: (Dim. or Ac.)

Bounded By: N. S. E. W.

Date	Grantor (From)			Grantee (To)			D.B.	Pg.	Type	W.D. Cons.	
6/77	HOLLOWAY, LEE L.			HOLLOWAY, KENNETH			219	800	W	4 <sup>00</sup>	
5/80	HOLLOWAY, KENNETH M.			WARD, LEE R.			285	764	W	4 <sup>00</sup>	
6/80	WARD, LEE R.			WARD, OSCAR K.			288	231	W	4 <sup>50</sup>	
City		G.M.D.	L.D.	L.L.	Dimensions		Acreage				
			3	687 754			Return	Deed	Plat	Comp.	Used
Subdivision							Block	Lot	Plat Book	Page	
									13	79	
Brief Legal Description:											



Name On Return:	MAP	BLOCK	PAR	SUB	3-18	48	
	OLD: 0318	21	048				
Name On Deed:	NEW: 0328		010		Map	Block	Parcel

Property Address:	Property Acquired From:
-------------------	-------------------------

Acquired By:	Deed <input type="checkbox"/> Will <input type="checkbox"/>	Approximate Date Acquired:	Recorded Yes <input type="checkbox"/> No <input type="checkbox"/>	D.B. <input type="checkbox"/> Pg. <input type="checkbox"/>	Size: (Dim. or Ac.)
--------------	---	----------------------------	---	--	---------------------


Bounded By:	N.	S.	E.	W.
-------------	----	----	----	----

Date	Grantor (From)	Grantee (To)	D.B.	Pg.	Type	W.D. Cons.
12-31-73	JONES, WALTER & CARRIE	CRANE, Floyd	155	393	w	-
10/85	CRANE, F. MAYNARD	CRANE, MILDRED J.	488	357	w/d	0-

City	G.M.D.	L.D.	L.L.	Dimensions	Acreage *14.37 AC.				
	1000	3	587 688		Return	Deed	Plat	Comp.	Used
						10			10

Subdivision	Block	Lot	Plat Book	Page

Brief Legal Description: \* PARCEL 99A COMBINED PER RETURN 3/4/94





Name On Return: **Crane, Floyd**  
**R+3, Jasper Rd.**

Name On Deed:

**2,252**

Photo      Call No.

**3-18**      **48**

Map      Block      Parcel

Property Address:

Property Acquired From:

Acquired By:      Deed Will      Approximate Date Acquired:      Recorded Yes No      D.B. Pg.      Size: (Dim. or Ac.)

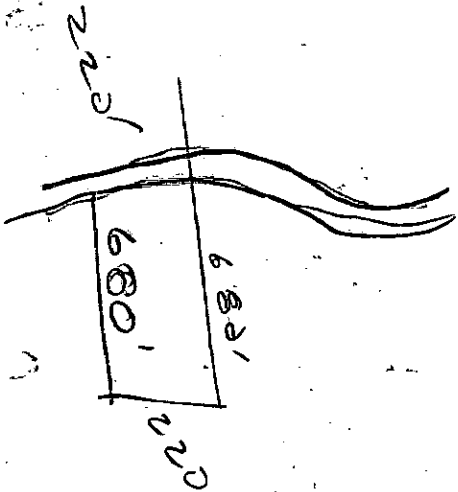
Bounded By:      N.      S.      E.      W.

Date	Grantor (From)	Grantee (To)	D.B.	Pg.	Type	W.D. Cons.
11/17/69	Jones, Walter	Crane, Floyd	104	1	WD	<sup>10</sup> / <sub>Pett</sub>
9-29-70	Jones, Walter	Crane, Mildred Jean	108	398	WD	-

City	G.M.D.	L.D.	L.L.	Dimensions	Acreage 5				
			687 688		Return	Deed	Plat	Comp.	Used
		3				5		3±	5
Subdivision					Block	Lot	Plat Book	Page	

Brief Legal Description: **5 ac of LL 687, 688**

\* B-1 Road of Field 9 1/2 Acre



Name On Return:

Photo	Call No.

318		48A
Map	Block	Parcel

Name On Deed:

Property Address:

Property Acquired From:

Acquired By:	Deed Will	Approximate Date Acquired:	Recorded Yes No	D.B. Pg.	Size (Dim. or Ac.)
--------------	-----------	----------------------------	-----------------	----------	--------------------


Bounded By:	N.	S.	E.	W.
-------------	----	----	----	----

Date	Grantor (From)	Grantee (To)	D.B.	Pg.	Type	W.D.Cons.
11-14-69	JONES, WALTER	CRANE, FLOYD	104	1		

City	G.M.D.	L.D.	L.L.	Dimensions	Acreage				
					Return	Deed	Plat	Comp.	Used
		3	687 688	220 X 680	5	5			

Subdivision	Block	Lot	Plat Book	Page

Brief Legal Description:



Property Acquired From:
Acct. No.

Photo	Call No
-------	---------

3-28		11
Map	Block	Parcel

Date	Grantor (From)	Grantee (To)	D.B.	Pg.	Type	W.D. Cons
4/4/90	BURRELL, RANDY LAMAR	WILKIE, STARLING	2351	41	W/D	10. <sup>00</sup>
12/2/94	WILKIE, STARLING	TEMPLES, TRAVIS	2567	214	W/D	16. <sup>00</sup>
3/13/00	TEMPLES, TRAVIS	DARLENE CAMERON, CALLAS A.	4070	181	W/D	24. <sup>80</sup>

City	G.M.D.	L.D.	L.L.	Dimensions	Acreage 1.03 AC				
		3	681 687		Return	Deed	Plat	Comp.	Used
			688						+
Subdivision				Block	Lot	Plat Bk.	Page		
						27	133		

Brief Legal Description \*LEGAL DESCRIPTION REFERS TO PLAT 30 PG 170 WHICH ACTUALLY COVERS PARCEL 22. SEEM TO THINK THEY USED WRONG PLAT REF???



Name On Return:	MAP BLOCK PAR SUB OLD: 0318	099 B	378	99B
Name On Deed:	NEW: 0328	Photo Coll. No. 011	Map	Block Parcel

Property Address:	Property Acquired From:				
Acquired By:	Deed Will	Approximate Date Acquired:	Recorded Yes No	D.B. Pg.	Size (Dim. or Ac.)
Bounded By:	N.	S.	E.	W.	

Date	Grantor (From)	Grantee (To)	D.B.	Pg.	Type	W.D. Cons.
-76	RICHARDS, Lois	CLOUD, GLENDA SUE	204	159	W	1 <sup>00</sup>
4/85	CLOUD, GLENDA SUE	HILL, ALICE	453	527	W	10 <sup>00</sup>
12/12/94	HILL, ALICE	BURRELL, RANDY LAMAR	2030	235	W/D	3.00

City	G.M.D.	L.D.	L.L.	Dimensions	Acreage				
		3	687		Return	Deed	Plat	Comp.	Used
						1			1

Subdivision	Block	Lot	Plat Book	Page
			27	133 <sup>1</sup>

Brief Legal Description:





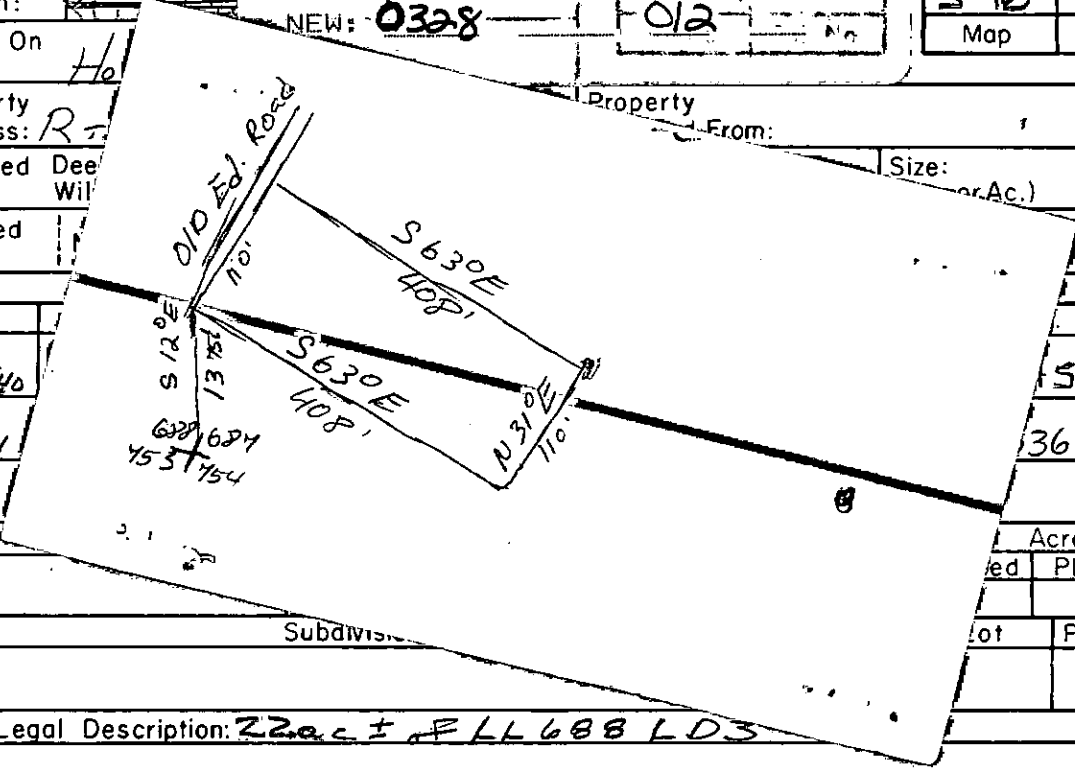
Name On Return: *Lettem*  
 Name On Deed: *Ho*  
 Property Address: *RT*  
 Acquired Deed By: *Wil*  
 Bounded By:

OLD: **0318** - **039**  
 NEW: **0328** - **012**

<b>3-18</b>		<b>39</b>
Map	Block	Parcel

Property Address: *RT* From: *1*  
 Size: *1* (or Ac.)  
 Bounded By:


Date
<i>10/30/40</i>
<i>8-6-71</i>



Type	W.D. Cons.
<i>5 QCD</i>	
<i>36 w/d</i>	<i>12.60 Red</i>

Acreage			
Plat	Comp.	Used	
	<i>22 ±</i>	<i>22 ±</i>	
Plat Book	Page		

Brief Legal Description: *22ac ± FLL 688 L D 3*



Name On Return:	MAP OLD: 0318	BLOCK	PAR 040	SUB A	3-18		40A
Name On Deed:	NEW: 0328		Photo 013	Cont. No.	Map	Block	Parcel
Property Address:				Property Acquired From:			
Acquired By:	Deed _____ Will _____	Approximate Date Acquired:	Recorded Yes _____ No _____	D.B. _____ Pg. _____	Size: (Dim. or Ac.)		
Bounded By:	N.	S.	E.	W.			

Date	Grantor (From)	Grantee (To)	D.B.	Pg.	Type	W.D. Cons.				
1/81	TURNER, R.W. & BEULAH E.	LEHMAN E. & DAVIS, MYRNA S.	298	440	W	37 <sup>00</sup>				
1/26/01	HOLLOWAY, LEE L.	" " "	4432	244	W/D	For .43 AC 12. <sup>00</sup>				
City		G.M.D.	L.D.	L.L.	Dimensions	Acreage				
			3	680 681 688	21.75 AC	Return	Deed	Plat	Comp.	Used
							21.32			21.32
Subdivision						Block	Lot	Plat Book	Page	
								7	165	
Brief Legal Description:										



Name On Return:	MAP OLD: 0318	BLOCK	PAR 09852	SUB	3-18	.	98
Name On Deed:	NEW: 0328		Plat No 014	Call No	Map	Block	Parcel
Property Address:	Property Acquired From:						
Acquired By:	Deed ___ Will ___	Approximate Date Acquired:	Recorded Yes ___ No ___	D.B. ___ Pg. ___	Size: (Dim. or Ac.)		
Bounded By:	N.	S.	E.	W.			

Date	Grantor (From)	Grantee (To)	D.B.	Pg.	Type	W.D. Cons.
8-11-73	JONES, Carrie	JONES, William E.	147 <del>3</del>	293	w	-
8/82	JONES, William E.	JONES, ESTELLE	327	758	w	-0-

City	G.M.D.	L.D.	L.L.	Dimensions	Acreage				
					Return	Deed	Plat	Comp.	Used
	1000	3	681			5			5
Subdivision					Block	Lot	Plat Book	Page	

Brief Legal Description:

B.P. @ Middle of Gravel Rd. & Middle of  
Creek Run E. Fallowe Q. of Creek To  
L.L. Line 681, S 348, W ~~585~~ 585 To  
Middle of Gravel Rd N/W N66W 253  
N31W 152' To B.P. S.A.F.

Property  
Acquired From:  
Acct. No.

MAP BLOCK PAR SUB  
OLD: 0327 021 A  
NEW: 0328 Ph 015 Call No

3-27 21A  
Map Block Parcel

Date	Grantor (From)	Grantee (To)	D.B.	Pg.	Type	W.D. Cons
9/84	PERKINS, SARA J. WEST	DAVID R. THOMAS B. TIMOTHY M. PERKINS,	422	313	W	-0-
4/10/92	DAVID R. THOMAS B. PERKINS TIMOTHY M.	PERKINS FARMS, INC.	1200	308	W	-0-

City	G.M.D.	L.D.	L.L.	Dimensions	Acreage	Return	Deed	Plat	Comp.	Used
		3	830 831 832	147.45 AC	14955					
		Subdivision	897 898 899			Block	Lot	Plat	Bk.	Page

Brief Legal Description See PER W/D 1200/315





Property Acquired From: 15
Acct. No.

Photo	Call No
-------	---------

03N28		15A
Map	Block	Parcel

Date	Grantor (From)	Grantee (To)	D.B.	Pg.	Type	W. D. Cons
5/1/01	PERKINS FARMS, INC.	PERKINS, TARYN E	4914	289	GEN. WID	-0-

City	G.M.D.	L.D.	L.L.	Dimensions	Acreage				
					Return	Deed	Plat	Comp.	Used
		3	831			2.06	2.05		2.05
Subdivision					Block	Lot	Plat Bk.	Page	
							64	204	

Brief Legal Description



Name On Return: OLD: 0318 062  
 Name On Deed: NEW: 0328 016

3-18  
 Map Block Parcel  
 62

Property Address: \_\_\_\_\_ Property Acquired From: \_\_\_\_\_  
 Acquired By: Deed Will \_\_\_\_\_ Approximate Date Acquired: \_\_\_\_\_ Recorded Yes No \_\_\_\_\_ D.B. Pg. \_\_\_\_\_ Size: (Dim. or Ac.) \_\_\_\_\_  
 Bounded By: N. \_\_\_\_\_ E. \_\_\_\_\_ W. \_\_\_\_\_


*W. J. WILSON PER A M-30 U.S. DEPARTMENT OF THE INTERIOR*

Date	Grantor (From)	Grantee (To)	D.B.	Pg.	Type	W.D. Cons.
2/80	PURCELL, MELVYN K.	GEORGIA FEDERAL SAVINGS & LOAN ASSOCIATION	282	20	5/10	76 <sup>50</sup>
5-9-86	Purcell, Melvyn K.	John M.	530	172	W <sup>ac</sup> 10	70 <sup>00</sup>

City	G.M.D.	U.D.	U.	Dimensions	Acreage				
					Return	Deed	Plat	Comp.	Used
				753 754					10 <sup>+</sup>

Subdivision	Block	Lot	Plat Book	Page
			3	277

Brief Legal Description:  
 \_\_\_\_\_  
 \_\_\_\_\_



Name On Return:

Photo Call No.

3-18 62  
Map Block Parcel

Name On Deed:

Property Address:

Property Acquired From:

Acquired By: Deed Will Approximate Date Acquired: Recorded Yes No D.B. Pg. Size (Dim. or Ac.)

Bounded By: N. S. E. W.

Date	Grantor (From)	Grantee (To)	D.B.	Pg.	Type	W.D. Cons.
1-21-75	PURCELL, Walter L.	RAINES, THOMAS E.	175	333	WD	100
6/78	RAINES, THOMAS E.	D'ALESSIO, THOMAS F. LEVINE, MORTON P.	242	169	W	-0-
2/80	D'ALESSIO, THOMAS et al	PURCELL, MELVYN K.	296 282	280 19	e/w W	-0- 750

City	G.M.D.	L.D.	L.L.	Dimensions	Acreage				
		3	<del>688</del> 753 754		Return	Deed	Plat	Comp	Used
									10 ±

Subdivision	Block	Lot	Plat Book	Page
			3	277

Brief Legal Description:



Name On Samples - A.M.  
 Return: Rt. 2 Cumming, Ga.  
 Name On Deed:

2-252  
 Photo Call No.

3-18 62  
 Map Block Parcel

Property Address: Property Acquired From:

Acquired By: Deed Will Approximate Date Acquired: Recorded Yes No D.B. Pg. Size: (Dim. or Ac.)

Bounded By: N. S. E. W.

Date	Grantor (From)	Grantee (To)	D.B.	Pg.	Type	W.D. Cons.
10/15/65	Turner, Hubert	Samples, A.M.	81	358	WD	15 <sup>55</sup> / <sub>75</sub>
12/5/68	Purcell, Mrs. Wm E	" " "	98	628	WD	960 <sup>12</sup> / <sub>30</sub>
11-10-70	Purcell, Wm. E.	Purcell, WALTER L.	<sup>119</sup> / <sub>109</sub>	<sup>623</sup> / <sub>560</sub>	<sup>W/D</sup> / <sub>OCB</sub>	-

City	G.M.D.	L.D.	LL	Dimensions	30 Acreage 31 30 10A				
		3	<del>688</del> 753 754		Return	Deed	Plat	Comp.	Used
					42	42	42	42	42
Subdivision				Block	Lot	Plat Book	Page		
						3	277		
Brief Legal Description: <sup>30</sup> 42 ac. of LL <del>688</del> 753 754							H-194		

98-581  
81-258



Name On Return:

Photo	Call No.

3-18		62A
Map	Block	Parcel

Name On Deed:

Property Address:

Property Acquired From:

Acquired By: Deed \_\_\_ Will \_\_\_ Approximate Date Acquired: Recorded Yes \_\_\_ No \_\_\_ D.B. \_\_\_ Pg. \_\_\_ Size: (Dim. or Ac.)

Bounded By: N. S. E. W.

Date	Grantor (From)	Grantee (To)	D.B.	Pg.	Type	W.D. Cons.
7-15-69	PURCELL, Wm. E. mrs.	PURCELL, WALTER L.	102	201	WD	6. <sup>00</sup> / <sub>Rett</sub>

City	G.M.D.	L.D.	L.L.	Dimensions	Acreage				
					Return	Deed	Plat	Comp.	Used
		3	753 754	225' x 160'					

Subdivision	Block	Lot	Plat Book	Page

Brief Legal Description:  
 Green Rd.



Property Acquired From: 3-18-47	MAF OLD: 0318	BLOCK 049	PAR C	3-18		49c
Acct. No.	NEW: 0328	Ph: 017	Call No.	Map	Block	Parcel

Date	Grantor (From)	Grantee (To)	D.B.	Pg.	Type	W.D. Cons
11/88	DEAN, RUBY LEE	REMELBA JEAN HOLLAND, ROBERT L.	751	590	W	-

DELETE & COMBINE  
WITH 3-18-49 B  
PER OWNER'S  
B.O.A. OFFICE  
Request 8/30/93

City	S.M.D.	L.D.	L.L.	Dimensions	Acreage				
		3	754		Return	Deed	Plat	Comp.	Used
						18.16			

Subdivision	Block	Lot	Plat Bk.	Page
			36	99

Brief Legal Description

1


Name On Return:	MAP OLD: 0318	BLOCK	PAR. 049	SUB B	3-18		49B
Name On Deed:	NEW: 0328		Photo 018	Call No	Map	Block	Parcel

Property Address:			Property Acquired From:				
Acquired By:	Deed <input type="checkbox"/> Will <input type="checkbox"/>	Approximate Date Acquired:	Recorded Yes <input type="checkbox"/> No <input type="checkbox"/>	D.B. <input type="checkbox"/> Pg. <input type="checkbox"/>	Size: (Dim. or Ac.)		
Bounded By:	N.	S.	E.	W.			


Date	Grantor (From)	Grantee (To)	D.B.	Pg.	Type	W.D.Cons.
6/79	GEORGE L. & DEAN, RUBY LEE	ROBERT L. & HOLLAND, REMELBA JEAN	263	484	W	1 <sup>00</sup>

City	G.M.D.	L.D.	L.L.	Dimensions	Acreage * 20.16 AC				
		3	754		Return	Deed	Plat	Comp.	Used
								2	2
Subdivision					Block	Lot	Plat Book	Page	
							15	127	

Brief Legal Description: \* PARCEL 3-18-49C COMBINED PER OWNER & B.O.A. OFFICE  
 REQUEST 8/30/93









Name On Return: <i>RY 2</i>	MAP --- BLOCK --- PAR SUB. --- OLD: 0318 049	3-18		49
Name On Deed:	NEW: 0328 019	Map	Block	Parcel

Property Address:	Property Acquired From:				
Acquired By:	Deed Will	Approximate Date Acquired:	Recorded Yes No	D.B. Pg.	Size (Dim. or Ac.)
Bounded By:	N.	S.	E.	W.	


Date	Grantor (From)	Grantee (To)	D.B.	Pg.	Type	W.D.Cons.
		Dean, Geo. L.	21 29	5 221		
		Dean, Martha Ruby	Per '89 Tax	Return		
			Stated Year	Support		747/626

City	G.M.D.	L.D.	L.L.	Dimensions	70.5 AC ± Acreage	40	40
			687	38 AC ± 19.8 ± 16. AC ±	Return	Deed	Plat
					40		Comp. Used
							20 25

Subdivision	Block	Lot	Plat Book	Page
688				

*The 9.5 AC. was split from this parcel in error*

Brief Legal Description: *20 ac ± of L L 687 L D 3*








Property Acquired From:
Acet. No. 19

Photo	Call No
-------	---------

3-28		19B
Map	Block	Parcel

SEE 2816 292 DC									
Date	Grantor (From)	Grantee (To)	D.B.	Pg.	Type	W.D. Cons			
4/10/90	DEAN, MARTHA RUBY LEE	DEAN, CHARLES E.	2412	142	W/D	-0-			
8/29/03	DEAN, CHARLES EDWIN (ESTATE)	DEAN, CHARLES EDWIN JR	6528	37	ADMIN DEED	0			
8/29/03	DEAN, BOBBY BRIAN	" " " "	6528	39	Q/C	0			
8/29/03	CORLEY, TAMMY CHARLENE	" " " "	6528	40	Q/C	0			
8/29/03	DEAN, DEBORAH LYNN	" " " "	6528	41	Q/C	0			
8/29/03	DEAN, BRENDA S.	" " " "	6528	42	Q/C	0			
City	G.M.D.	L.D.	L.L.	Dimensions	Acreage				
		3	687 754		Return	Deed	Plat	Comp.	Used
					5.66	5.66			5.66
Subdivision				Block	Lot	Plat	Bk.	Page	
						51		172	
Brief Legal Description									









Name On Return:

OLD: 0318

MAP BLOCK PAR SUB: 099 A

Name On Deed:

NEW: 0328

0-20

3-18		99A
Map	Block	Parcel

Property Address:

Property Acquired From:

Acquired By:

Deed Will

Approximate Date Acquired

Recorded Yes No

D.B. Pg.

Size: (Dim. or Ac.)

Bounded By:

N.

S.

E.

W.

Date	Grantor (From)	Grantee (To)	D.B.	Pg.	Type	W.D.Cons.
6/81	CRANE, FLOYD MARCUS	CRANE, FLOYD MARCUS	306	685	W	-0-
12-85	CRANE, FLOYD MARCUS	CRANE, MILDRED J	502	611	QC	—

DELETE WITH PERMITS  
 CABIN  
 CRANE, FLOYD MARCUS  
 CRANE, MILDRED J

City	G.M.D.	A.D.	L.L.	Dimensions	Acreage				
					Return	Deed	Plat	Comp.	Used
		3	687			4.37	4.37		4.37
Subdivision					Block	Lot	Plat Book	Page	
							19	13	

Brief Legal Description:



Name On Return: *duplicate*

Name On Deed:

Photo	Call No.

3-18		99A
Map	Block	Parcel

Property Address:

Property Acquired From:


Acquired By: Deed  Will  Approximate Date Acquired: Recorded Yes  No  D.B.  Pg.  Size: (Dim. or Ac.)

Bounded By: N. S. E. W.

Date	Grantor (From)	Grantee (To)	D.B.	Pg.	Type	W.D.Cons.
6-2-73	Jones, Carrie Weehunt	Richards, Lois V.	143	191	W	-
7-31-73	"	"	146	327	W	-
5/81	RICHARDS, LOIS V.	CRANE, FLOYD MANNARD	303	341	W	2 50

City	G.M.D.	L.D.	L.L.	Dimensions	Acreage 4				
					Return	Deed	Plat	Comp.	Used
	1000.	3	686 688 687						5
Subdivision					Block	Lot	Plat Book	Page	

Brief Legal Description: *surveyed by Henry Beiler*



MAP BLOCK PAR SUB  
 Property Acquired From: 3-1 OLD: 0318 100 B  
 Acct. No. NEW: 0328 021

3-18		100B
Map	Block	Parcel

Date	Grantor (From)	Grantee (To)	D.B.	Pg.	Type	W.D. Cons
5-21-87	Jones, Tom G.	Wilkie, Starling L.	628	116	W/D	7.00
1/89	WILKIE, STARLING L.	STARLING L. 4 <sup>1</sup> / <sub>2</sub> EST. WILKIE, GRACE A. 5 <sup>1</sup> / <sub>2</sub> EST.	761	657	W	-0-
3/89	WILKIE, GRACE A.	WILKIE, STARLING L.	776	398	W	-0-
10/7/97	WILKIE, STARLING L.	WILKIE, LARRY	2857	134	W/D	22.90

City	G.M.D.	L.D.	L.L.	Dimensions	Acreage 4.78 AC				
		3	687		Return	Deed	Plat	Comp.	Used
					2				

Subdivision	Block	Lot	Plat Bk.	Page

Brief Legal Description: AFTER W/D BY LARRY WILKIE 1997 DEED 2857-134, REMAINDER OF THIS PARCEL  
 Added To 41. 11/19/97

1000

1000

1000

Property Acquired From	3-1	MAP	BLOCK	PAR	SUB
Acct. No.		OLD: 0318		100	A
		NEW: 0328		022	

CALLAS CAMERON

3-18		100A
Map	Block	Parcel

Date	Grantor (From)	Grantee (To)	D.B.	Pg.	Type	W.D. Cons
6-21-86	Jones, Tom G.	Kelly, C. W.	541	43	WD	6.00
8-30-86	Kelly, C. W.	Campbell, William G.	559	600	WD	8.00
2-22-87	Campbell, William G.	<sup>Parlane</sup> Cameron, Callas A. &	606	644	WD	36.00

City	G.M.D.	L.D.	L.L.	Dimensions	Acreage				
		3	687 688		Return	Deed	Plat	Comp.	Used
							2005		2 ac

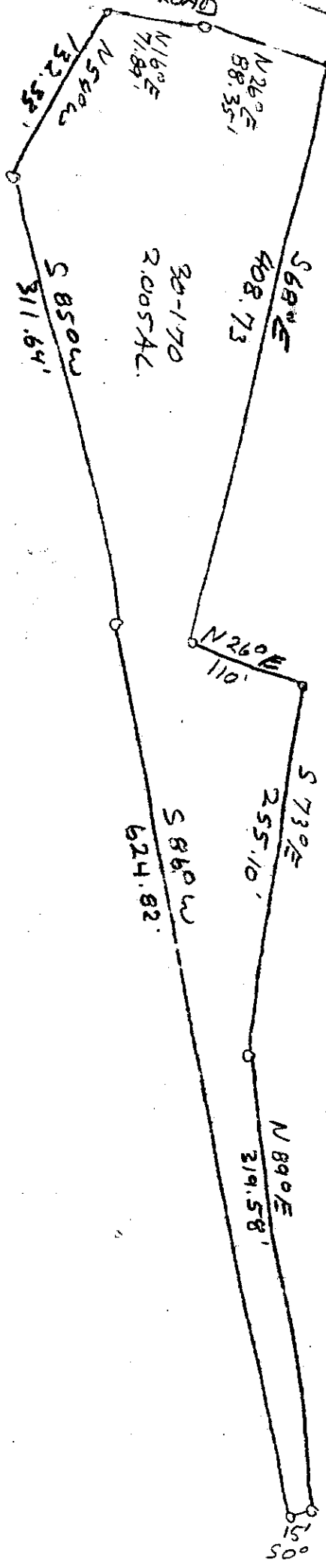
Subdivision	Block	Lot	Plat Bk.	Page
			30	170

Brief Legal Description





OLD EDWARDS MILL ROAD



688
687

N 05° E  
214.05'

N 87° E 705.46'
687
686



Name On Return:	MAP BLOCK PAR SUB OLD: 0318 099	3-18	99
Name On Deed:	NEW: 0328	Map	Block Parcel

Property Address:	Property Acquired From:
-------------------	-------------------------


Acquired By:	Deed Will	Approximate Date Acquired:	Recorded Yes No	D.B. Pg.	Size: (Dim. or Ac.)
--------------	-----------	----------------------------	-----------------	----------	---------------------

Bounded By:	N.	S.	E.	W.
-------------	----	----	----	----

Date	Grantor (From)	Grantee (To)	D.B.	Pg.	Type	W.D. Cons.
2-24-73	JONES Carria	Norrell Charles & Ruby	137	552	W	-
8/23/00	RUBY NORRELL, CHARLES &	TRACI BURRUS - HOLBROOK, KETH &	4278	187 185	QC WD	69.90

City	G.M.D.	L.D.	L.L.	Dimensions	Acreage				
					Return	Deed	Plat	Comp.	Used
	1000	3	688 687	*4.55 ac		5			5
Subdivision	Block	Lot	Plat Book	Page					

Brief Legal Description: \*ACREAGE ADJUSTED PER 2000 DEED -4278/185 - 10/20/00



Property Acquired From:
Acct. No.

Photo	Call No
-------	---------

03N28		26
Map	Block	Parcel

Date	Grantor (From)	Grantee (To)	D.B.	Pg.	Type	W.D. Cons
1/10/05	1/2 INT. GILLELAND, HARRIET B.	1/2 INT. MIDNEY, BURMA INEZ G.	7631	377	QC	- 0 -

City	G.M.D.	L.D.	L.L.	Dimensions	Acreage				
		3	682 683	40.13 AC	Return	Deed	Plat	Comp.	Used

Subdivision	Block	Lot	Plat Bk.	Page

Brief Legal Description



Name On Return: <i>RT 2 CUM M</i>	MAP OLD: 0318	BLOCK	PAR 053	SUB	3-10		53
Name On Deed:	NEW: 0328		026		Map	Block	Parcel

Property Address:	Property Acquired From:				
Acquired By:	Deed Will	Approximate Date Acquired:	Recorded Yes No	D.B. Pg.	Size (Dim. or Ac.)
Bounded By:	N.	S.	E.	W.	

Date	Grantor (From)	Grantee (To)	D.B.	Pg.	Type	W.D. Cons.
2/5/08	DANAGAR, Jesse M	GILLELAND, GLEO	94	259	WD	12 int
?/2/04	(ESTATE) GILLELAND, HERBERT S JR	GILLELAND, HARRIETT B.	73810	331	DEED OF ASSENT	
	City	G.M.D.	L.D.	L.L.	Dimensions	Acreage <del>42.13 AC</del>
			3	682 673	40.13 AC	Return <del>12.13</del>
						Plat Comp. Used
						<del>30</del> <del>30</del>
	Subdivision	Block	Lot	Plat Book	Page	
Brief Legal Description:						

94-259

LL 682, 683

3 <sup>1/2</sup> <sub>1/2</sub>

Sp. N W/ cn LL 683 m E'm Boundary

of prop Norman S. Allen, N 89° 30' E

Along N Line LL 683 129' to

center of rd, N 89° 30' E along N

Line LL 683 5' 69' 4" to N line LL

S 0° 06' W. 275.5' to center rd,

N 68° 29' W 229.1', S 0° 06'

W along W'm Boundary of

prop formerly owned Donald E. Jones,

1,122' to S Line LL 683, S 89° 10'

W along S line LL 683 & 682 1,461.4'

N 0° 30' W 1320' to N line LL 682,

N 89° 30' E along N line of LL

264.35' to W'm Boundary

of prop Norman S. Allen, 54° 33'

E Along W'm Boundary of Allen prop

229.1', N 84° 59' E 234.8', N 83° 33'

E 1165.9', 87° 03' E 210.5', S 86° 21' E 100.2

to E/S LL 682, N 20° 30' W 193' to N E/cn

LL 682 150' N W/cn LL 683 & 8p 1'



Property Acquired From: 26
Acct. No.

Photo	Call No

03N28		26A
Map	Block	Parcel

Date	Grantor (From)	Grantee (To)	D.B.	Pg.	Type	W.D. Cons
12/17/99	GILLELAND, CLED	MOOLEY, BURMA I.	3947	164	W/D	2 TRACTS -0-

City	G.M.D.	L.D.	L.L.	Dimensions	Acreage				
		3	683		Return	Deed	Plat	Comp.	Used
						2.00	TOTAL		2.00
Subdivision					Block	Lot	Plat	Bk.	Page
						TRACTS A & B			

Brief Legal Description



Name On Return:	MAP	BLOCK	PAR	SUB		
	OLD: 0318		049	A		
Name On Deed:	NEW: 0328		025	Co No		
Property Address:			Property Acquired From: 47			
Acquired By:	Deed <input type="checkbox"/> Will <input type="checkbox"/>	Approximate Date Acquired:	Recorded Yes <input type="checkbox"/> No <input type="checkbox"/>	D.B. <input type="checkbox"/> Pg. <input type="checkbox"/>	Size: (Dim. or Ac.)	
Bounded By:	N.	S.	E.	W.		

Date	Grantor (From)	Grantee (To)	D.B.	Pg.	Type	W.D. Cons.		
3/78	JONES, CARRIE	FRICKS, DIMPLE	235	597	W	-0-		
1-30-86	Fricks, Dimple	Chambers, Valeria	712 507	638 653	W/ac 10	- -0-		
3/15/07	CHAMBERS, VALERIA	THE VALERIA CHAMBERS REVOCABLE LIVING TRUST	9490	3719 373	QC QC	-0-		
City	G.M.D.	L.D.	L.L.	Dimensions * 9.07 AC. Acreage 9.59 AC				
		3	687 688	Return	Deed	Plat	Comp.	Used
			*752 AC			752	25	9.5
Subdivision			Block	Lot	Plat Book	Page		
<i>This parcel doesn't fit surrounding parcels location could be in error</i>					62	26		
Brief Legal Description: * ADJUSTED ACREAGE PER RETURN, 5/12/94								
** acreage adjustment per plat in office 10/23/03								



ELECTRONIC TOTAL STATIONS USED FOR MEASUREMENTS OF ANGLES AND DISTANCES. THIS PLAT HAS BEEN COMPUTED TO HAVE A PERCENTAGE ERROR OF 1:250,000. THE HORIZONTAL ERROR IS 0.39 FEET PER ANGLE POINT. THE FIELD DATA UPON WHICH THIS PLAT IS BASED HAS A PRECISION OF 1:20,000 PLUS.

NOTE OF WAY INFORMATION IS TAKEN FROM EVIDENCE SUCH AS VERTICAL PLATS OF SURVEYS IN THIS AREA, OR OTHER COMMON SOURCES OF RECORD. THIS INFORMATION IS FOR INFORMATION ONLY AND IS NOT NECESSARILY A PART OF THE SURVEY OR AVAILABLE WITHIN THE SCOPE OF THIS SURVEY. RIGHT OF WAY SHOWN IS THE OPINION OF THE SURVEYOR AS TO LOCATION.

FLOOD STATEMENT: IN MY OPINION, AFTER EXAMINING THE FARM MAPS OR EQUIVALENT FOR THIS AREA, THIS PROPERTY IS NOT LOCATED IN AN AREA HAVING SPECIAL FLOOD HAZARD CONDITIONS.

**COURSES ALONG BRANCH**

1	N 39°39'28"E	32.69'
2	S 56°23'30"E	50.72'
3	S 47°17'48"E	57.00'
4	S 44°41'27"E	54.30'
5	S 78°46'41"E	39.58'
6	S 45°20'02"E	47.79'
7	N 58°16'48"E	34.74'

TIE: BEGINNING AT AN IRON PIN FOUND AT THE RIGHT OF WAY OF EDWARDS MILL ROAD BEING, AS COMPUTED FROM RECORD EVIDENCE, N 17°10'28" W 293.75 FEET DISTANT FROM THE LAND LOT COMMON TO LAND LOTS 681, 682, 687, AND 688. SAID BEGINNING POINT ALSO BEING 0.38 MILES FROM THE INTERSECTION OF EDWARDS MILL ROAD AND NEWT GREEN ROAD.

GA. CHEROKEE COUNTY  
 PLAT FILED FOR RECORD  
 3-16-2000 AT 9:25 A.M.  
 RECORD IN PLAT  
 BOOK 622 PAGE 26  
 ANNE M. RENEAU  
 CLERK SUPERIOR COURT

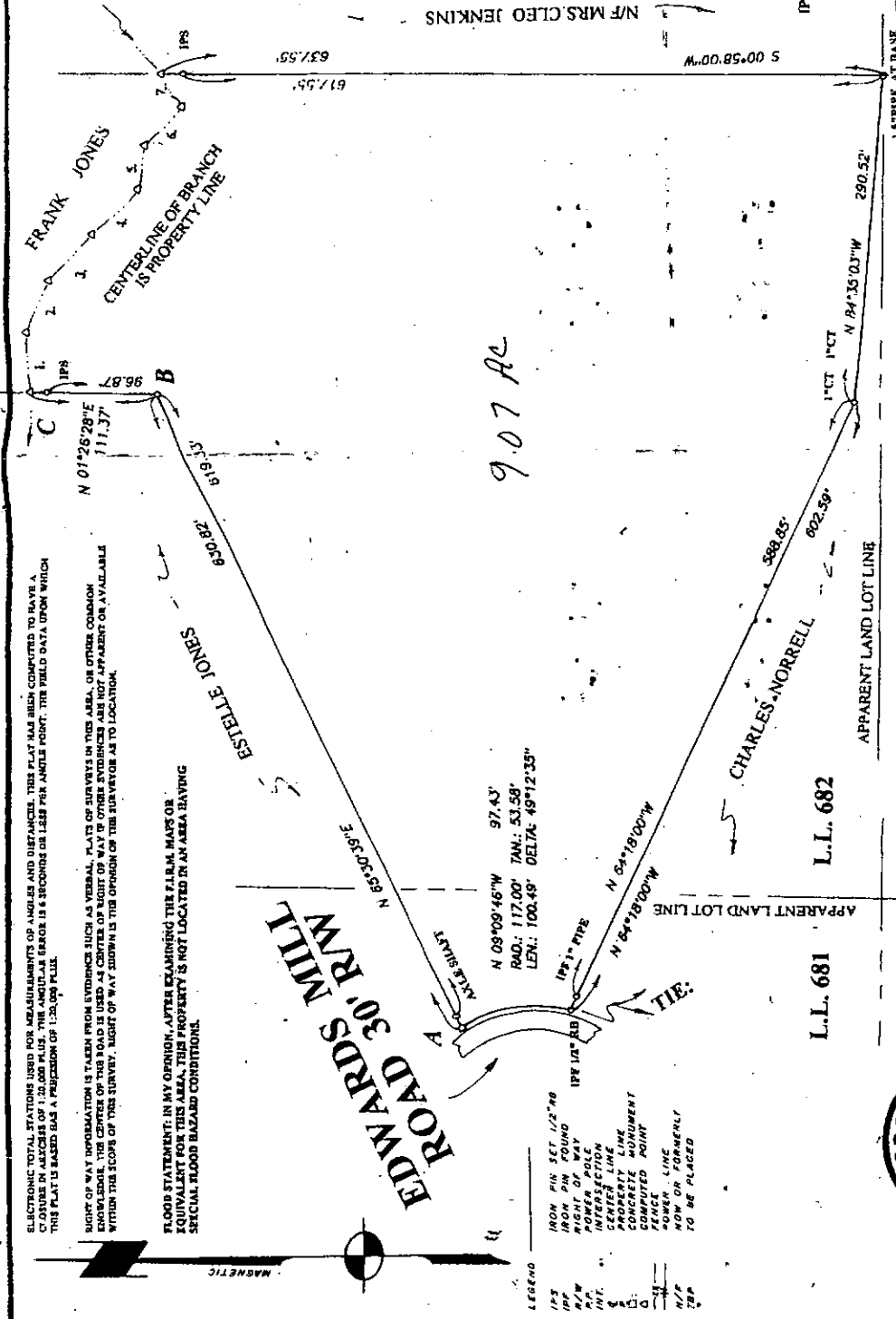
D3N28-25

NOTE - THIS PLAT OR SURVEY WAS MADE FOR THE SOLE USE OF PARTY OR PARTIES NAMED BELOW THE TITLE OF THIS PLAT AND THIS OR ANY PORTION OF THIS PLAT IS TO BE IN THEIR OWN RISK.


19.074 ACRES  
 SURVEY FOR

**VALERIA CHAMBERS**  
 LOCATED IN:  
 LAND LOTS 681 and 682  
 3rd DISTRICT - 2nd SECTION  
 CHEROKEE COUNTY, GEORGIA

DATE  
 FEBRUARY 24, 2000



9.07 Ac



**SAVAGE AND ASSOCIATES**  
 404.047-1585  
 DALLASVILLE



NOTE FROM THE SURVEYOR: LINE "A to B" AND LINE "B to C" WERE WITNESSED AND AGREED UPON IN MY PRESENCE, ESTELLE JONES, FRED CLOUD, GLENDA CLOUD, ERIC CHAMBERS, AND MICHAEL CHAMBERS WALKED ALONG THIS LINE AS THIS SURVEYOR FLAGGED SAID LINES AND PLACED A PIN NEAR THE BRANCH. ALL LINES WERE FLAGGED ON THIS TRACT!

IPP AT EDGE OF TERRACE

1.5" STRIPE AT BASE

DATE

FEBRUARY 24, 2000

L.L. 681

L.L. 682

L.L. 687

L.L. 688

N/F MRS. CLEO JENKINS

5 00°58'00"W

617.55'

637.55'

290.52'

N 84°35'03"W

1' CT 1' CT

CHARLES NORRELL

588.85'


L.L. 682

L.L. 687


L.L. 688

L.L. 681

- LEGEND
- IPB IRON PIN SET 1/2" x 8"
  - IPP IRON PIN FOUND
  - N/W NAIL
  - N/P NAIL
  - INT. INTERSECTION
  - CEN. CENTER LINE
  - COMP. COMPUTED POINT
  - COMPUTED POINT
  - FENCE
  - POWER LINE
  - HOW OR OTHERWISE
  - N/F TO BE PLACED









Name On Return:	MAP OLD: 0318	BLOCK	PAR 100	SUB	3-18	100	
Name On Deed:	NEW: 0328	Photo	Sub No.	024	Map No.	Block	Parcel

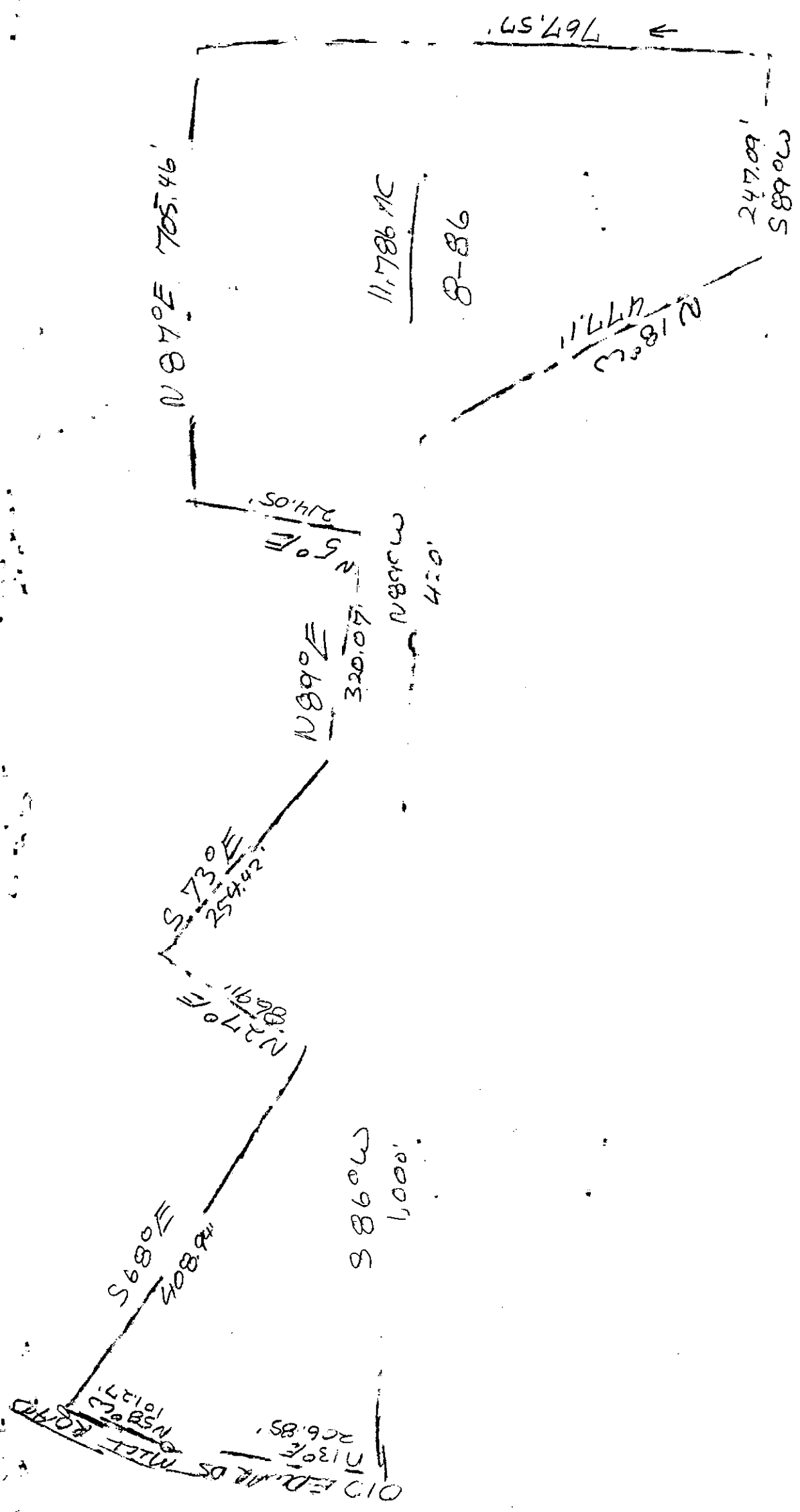
Property Address:	Property Acquired From:				
Acquired By:	Deed Will	Approximate Date Acquired:	Recorded Yes No	D.B. Pg.	Size: (Dim. or Ac.)
Bounded By:	N.	S.	E.	W.	

Date	Grantor (From)	Grantee (To)	D.B.	Pg.	Type	W.D.Cons.
7-24-73	JONES, Carrie	JONES TOM G	146	86	w	-

City	G.M.D.	L.D.	L.L.	Dimensions	7.78 AC	Acreage <del>9.78 AC</del>			
	1000	3	687 688		Return	Deed	Plat	Comp.	Used
						11-78	11-78		11-78
Subdivision					Block	Lot	Plat Book	Page	
Plat Book 8 for Tom Jones?							8	86	

Brief Legal Description:







Dupli:

MAP BLOCK PAR SUB  
OLD: 0318 047

Name On Return: Jones NEW: 0328 027

3-18		47
Map	Block	Parcel

Name On Deed:

Property Address:

Property Acquired From:

Acquired By: Deed Will Approximate Date Acquired: Recorded Yes No D.B. Pg. Size: (Dim. or Ac.)

Bounded By: N. E. W.

Date	Grantor (From)	Grantee (To)	D.B.	Pg.	Type	W.D. Cons.
------	----------------	--------------	------	-----	------	------------

8/7/54	Lathrop Quay	Jones, Grover E.	29	297	D	2000 <sup>99</sup> 50
--------	--------------	------------------	----	-----	---	-----------------------

12 Jones, Harry

City	G.M.D.	L.D.	L.L.	Dimensions	Acreage				
461		3	681.682		Return	Deed	Plat	Comp.	Used
			687.688		50	50		45	50

Subdivision	Block	Lot	Plat Book	Page

Brief Legal Description: 50 ac. of L.L. 681.682.687.688 L.D.3

922<sup>AK</sup>



Name On Return:	Jones, Frank Cumming, C.	MAP BLOCK	PAR SUB
	OLD: 0318		046
Name On Deed:	NEW: 0328	Phone	Call No
		028	

3-16		7-6
Map	Block	Parcel

Property Address:	Property Acquired From:				
Acquired By:	Deed Will	Approximate Date Acquired:	Recorded Yes No	D.B. Pg.	Size (Dim. or Ac.)
Bounded By:	N.	S.	E.	W.	

Date	Grantor (From)	Grantee (To)	D.B.	Pg.	Type	W.D. Cons.
5/4/65	Jones Grover C	JONES, Frank	80	289	WD	—
6-2-87	Jones, Frank	Dean, Frankie L.	632	37	WD	—
2/17/97	DEAN, FRANKIE L.	JONES, FRANK	2641	33	W/D	—

City	G.M.D.	L.D.	L.L.	Dimensions	Acreage				
out		3	681		Return	Deed	Plat	Comp.	Used
					1 1/4			1.5	7.4

Subdivision	Block	Lot	Plat Book	Page
NE 1/4 LL 681				

Brief Legal Description: 1/4 NE 1/4 LL 681-682 L 102

80-289

LL 681 3rd/40

BP NE/100 LL 681 At prop

Greover C. Jones Adjoining  
Prop Tim Green & property  
owned by Lewis Jones, S

Along W Linn prop 5' 10' to  
branch bed, W Along Branch

1422' to Edward. Old Rd,

N Along Rd 525' to prop.

Tim Green, E Along Prop.

" " & Greover C. Jones

1422' to BP




Property  
Acquired From:  
Acct. No.

MAP OLD: 0318  
NEW: 0328  
BLOCK  
FAR 061  
SUB 029  
Call to

3-18		61
Map	Block	Parcel

Date	Grantor (From)	Grantee (To)	D.B.	Pg.	Type	W.D. Cons
4/90	NIX, ENOCH L.	ALLRED, JOHN M.	1872 Slide	115 467	GC W	200.00
<p><i>DELETE &amp; COMBINE WITH 3-18. BID PER OWNER &amp; B.O.A. REQUEST. 7-30-93 FOR CONSERVATION USE</i></p>						
City		G.M.D.	L.D.	L.L.	Dimensions	Acreage
			3	757 758 759		Return Deed Plat Comp. Used
Subdivision		Block		Lot		Plat Bk. Page
Brief Legal Description						



Name On ~~Purcell, Wm. E.~~  
 Return: ~~Rt. 3 Alpharetta~~  
 Name On  
 Deed: PURCELL, Walter L et al

241  
 2-252  
 Photo Call No.

3-18  
 Map Block Parcel  
 61

Property Address: \_\_\_\_\_ Property Acquired From: \_\_\_\_\_  
 Acquired By: Deed \_\_\_ Will \_\_\_ Approximate Date Acquired: \_\_\_\_\_ Recorded Yes \_\_\_ No \_\_\_ D.B. \_\_\_ Pg. \_\_\_ Size: (Dim. or Ac.) \_\_\_\_\_  
 Bounded By: N. \_\_\_\_\_ S. \_\_\_\_\_ E. \_\_\_\_\_ W. \_\_\_\_\_

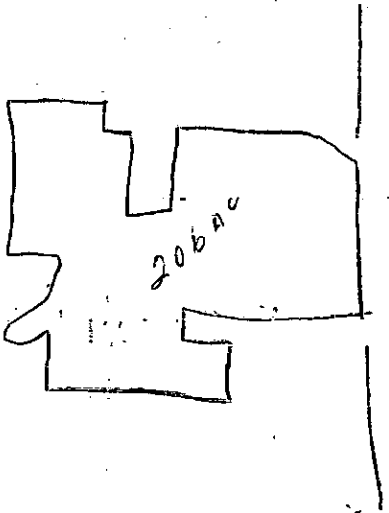
Date	Grantor (From)	Grantee (To)	D.B.	Pg.	Type	W.D. Cons.
8/26/66	Purcell, C. Eulon	Purcell, Wm. E	92	371	CD	
	See rear card	3-29-60 for list of all owners.				
1938 1950	SAMPLES NIX CYNTHIA D.P. NIX	NIX, ENOCH	3 21	515 124	W	—
	City	G.M.D.	L.D.	L.L.	Dimensions	Part Acreage
			3		52.71 ac	Return Deed Plat Comp. Used
						492 52.71 357 357
	Subdivision	Block	Lot	Plat Book	Page	
Brief Legal Description: 359 ac ± of L.L. 755-756-757-758-759-760-827-826						
LO 3						

92-367

371

368

366




Name On Return:	MAP OLD: 0318	BLOCK	PAR 061	SUB A	3-18	61A	
Name On Deed:	NEW: 0328		Photo 030	Call No.			Map

Property Address:	Property Acquired From:				
Acquired By:	Deed Will	Approximate Date Acquired:	Recorded Yes No	D.B. Pg.	Size: (Dim. or Ac.)
Bounded By:	N.	S.	E.	W.	

Date	Grantor (From)	Grantee (To)	D.B.	Pg.	Type	W.D.Cons.
5/79	THE FIFTH GENERATION	FULTON NATIONAL BANK of ATLANTA	263	162	deed under power	62 <sup>00</sup>
9/79	FULTON NATIONAL BANK of ATLANTA	GRAHAM, Edwin	271	479	LTD. w/d	30 <sup>00</sup>

City	G.M.D.	L.D.	L.L.	Dimensions	51.37 AC	Acreage 103.99±			
		3	755 <del>756</del> <del>757</del>	26.78 AC. 24.98±	Return	Deed	Plat	Comp.	Used
Subdivision 758					Block	Lot	Plat Book	Page	
DEC. 1979 Recalculated total area of this tract when splitting split to parcel 61D. I found it should have been 253 AC± instead of 191.29±							16	24	

Brief Legal Description:



Name On Return: *RT 2 Cummins GA*

Photo	Call No.
-------	----------

<i>3-18</i>		<i>61A</i>
Map	Block	Parcel

Name On Deed:

Property Address:

Property Acquired From:


Acquired By:	Deed Will	Approximate Date Acquired:	Recorded Yes No	D.B. Pg.	Size: (Dim. or Ac.)
--------------	-----------	----------------------------	-----------------	----------	---------------------

Bounded By:	N.	S.	E.	W.
-------------	----	----	----	----

Date	Grantor (From)	Grantee (To)	D.B.	Pg.	Type	W.D. Cons.
<del>4-10-70</del>	<del>Purcell, Wm. E. L.</del>	<del>Purcell, Walter L.</del>	<del>109</del>	<del>566</del>	<del>QCD</del>	-
1-5-72	PURCELL, MRS. W. E. ETAL	THE FIFTH GENERATION	119	<sup>635</sup> 624	W/D	-
4-19-73	"	"	141	227	W	

City	G.M.D.	L.D.	L.L.	Dimensions	91.29 AC.	Acreage				
	1000	3	<sup>688</sup> 753	107.3 AC. 91.29	Return	Deed	Plat	Comp.	Used	
						<del>2</del>		<del>2</del>	<del>2</del>	
Subdivision					759, 760, 926, 826, 827	Block	Lot	Plat Book	Page	

Brief Legal Description:  
*LOT E/S DIRT RD off Green Rd.*





Name On Return:	MAP BLOCK PAR SUB OLD: 0318	061 G
Name On Deed:	NEW: 0328	Photo Call No. 031

3-18		61G
Map	Block	Parcel

Property Address:	Property Acquired From: 61A				
Acquired By:	Deed Will	Approximate Date Acquired:	Recorded Yes No	D.B. Pg.	Size: (Dim. or Ac.)
Bounded By:	N.	E.	W.		

SEE 8647-321 DC


Date	Grantor (From)	Grantee (To)	D.B.	Pg.	Type	W.D. Cons.
6/81	GRAHAM EDWIN	WALKER, JIMMY L.	306	566	W	21"
7/31/02	WALKER, JIMMY L.	WALKER, JANETTE H.	5436	221	W/D	-0-
3/21/06	WALKER, JANETTE H.	BAGLEY, T. PRESTON	8647 8647	318 320	DC W/D	552.30

Dimensions			Acreage				
G.M.D.	L.D.	L.L.	Return	Deed	Plat	Comp.	Used
		755					
		758		13.14			13.14

Subdivision	Block	Lot	Plat Book	Page
			19	10

Brief Legal Description:

WITH AT  
 11/10/03  
 DOWNE  
 WATER  
 SEE 8647-321 DC



Name On Return:	MAP: BLOCK PAR SUB: OLD: 0318	061 F	3-18		61F
Name On Deed:	NEW: 0328	0328	Map	Block	Parcel

Property Address:	Property Acquired From: 61A				
Acquired By:	Deed Will: _____	Approximate Date Acquired:	Recorded Yes No: _____	D.B. Pg.:	Size: (Dim. or Ac.)
Bounded By:	N.	S.	E.	W.	


SEE 8647-321 DC

Date	Grantor (From)	Grantee (To)	D.B.	Pg.	Type	W.D. Cons.
6/18/1	GRAHAM, EDWIN	PATE, WALLACE D.	306	562	W	18 <sup>00</sup>
3/21/06	PATE, WALLACE D.	EVELYN B. BAGLEY, T. PRESTON	8647 8647	318 317	QC WD	471.60


City	G.M.D.	L.D.	L.L.	Dimensions	Acreage				
		3	755 758	*24.37 AC	Return	Deed	Plat	Comp.	Used
						11.22			11.22

Subdivision	Block	Lot	Plat Book	Page
			19	11

Brief Legal Description: \* PARCEL 31 COMBINED PER OWNER & TAX ASSESSORS REQUEST. 1/17/07







Property  
Acquired From: 3-18-61K  
Acct. No.


MAP BLOCK PAR SUB  
OLD: 0318 061 M  
NEW: 0328 034

3-18  
Map Block Parcel  
61M

Date	Grantor (From)	Grantee (To)	D.B.	Pg.	Type	W.D. Cont.
8/89	REYNOLDS, ETIA	HOWARD, ALICE & HOYT	9013	170	W	3 <del>00</del>
FOR 92 TAX						
DELETE & COMBINE WITH						
50J PER REQUEST. 1-17-92						

City	G.M.D.	L.D.	L.L.	Dimensions	Acreage				
					Return	Deed	Plat	Comp.	Used
		3	755			1			
Subdivision					Block	Lot	Plat Bk.	Page	

Brief Legal Description





MAF BLOCK PAR SUB  
 OLD: 0318 061 L  
 NEW: 0328 035

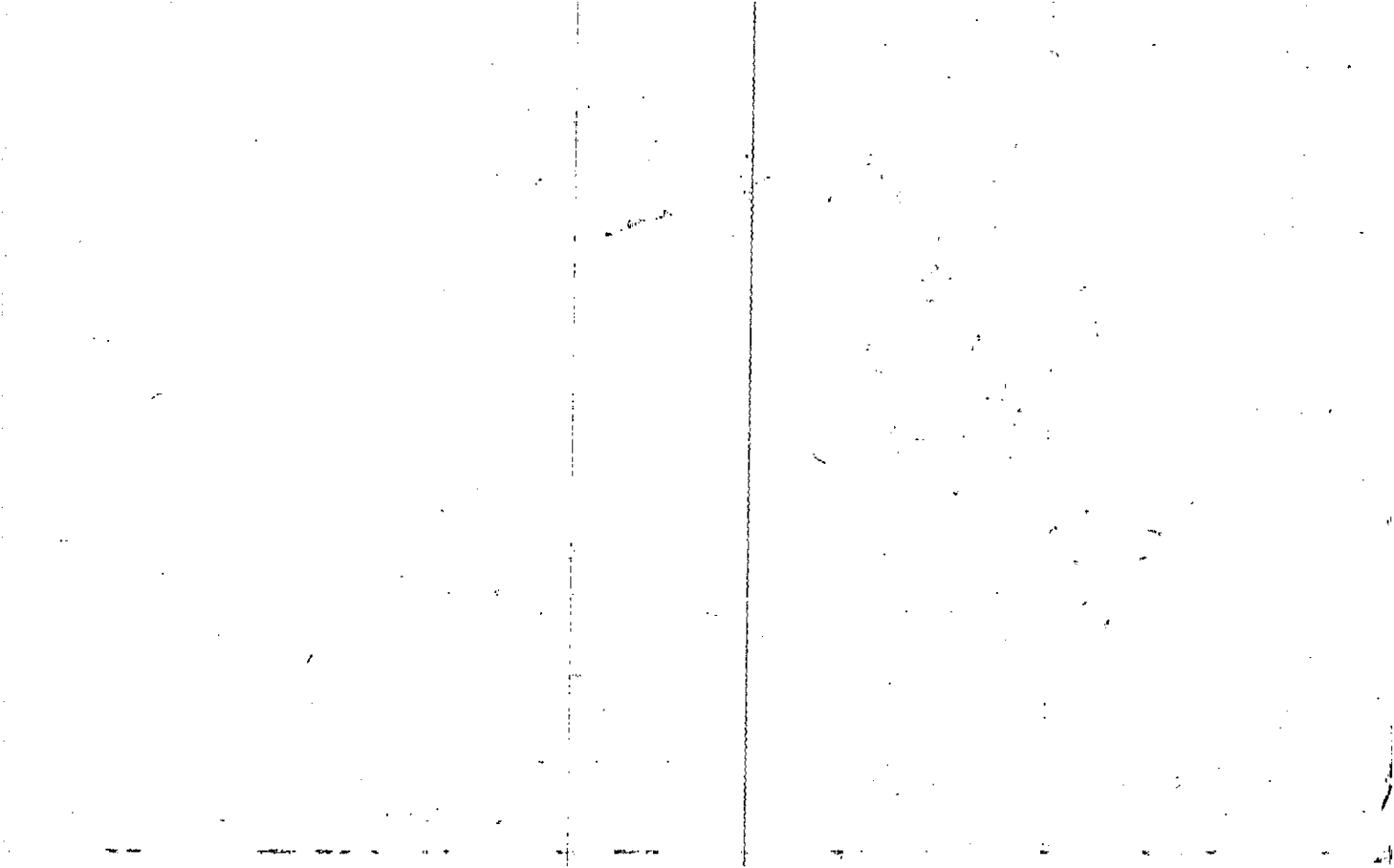
Property Acquired From: 3-18-61K	Map	Block	Parcel
Acct. No.	3-18		61L

Date	Grantor (From)	Grantee (To)	D.B.	Pg.	Type	W.D.Cons
8/89	REYNOLDS, ETTA	WILKIE, MARRIE & CATHY	813	169	W	4 <sup>00</sup>

DELETED COMBINE W/ 3-18-61K  
 SOK DER OFFICE  
 B.O.A.  
 8/13/93

City	C.M.D.	L.D.	L.L.	Dimensions	Acreage				
					Return	Deed	Plat	Comp.	Used
		3	755			1.09			
Subdivision					Block	Lot	Plat	Bk.	Page

Brief Legal Description



Name On Return:	MAP BLOCK	PAR SUB	3-18	50	14	50H
Name On Deed:	OLD: 3-18	Call No.				Map Block Parcel
Property Address:	NEW: 03-28	0-37				
Acquired By:	Deed Will	Approximate Date Acquired:	Recorded Yes No	D.B. Pg.	Size: (Dim. or Ac.)	
Bounded By:	N.	S.	E.	W.		

Date	Grantor (From)	Grantee (To)	D.B.	Pg.	Type	W.D. Cons.
3/81	WILKIE, ROBERT L.	WILKIE, BARBARA JOHNNY &	300	635	W	-0-
6/22/94	HOWARD, ALICE HOYT	WILKIE, BARBARA JOHNNY	1875	77	W/D	FOR 42 AC 1.00

City	G.M.D.	L.D.	L.L.	Dimensions	3.22 AC	Acreage 5.22 AC				
		3	686		Return	Deed	Plat	Comp.	Used	
							4-80		4-8	
Subdivision					Block	Lot	Plat Book	Page		
							18	97		

Brief Legal Description:



Property Acquired From: 3-18 - OLD: 0318  
 Acct. No. \_\_\_\_\_ NEW: 0328


MAP --- BLOCK --- PAR --- SUB ---  
 061 | K  
 Photo 036 | Call No.

3-18		6K
Map	Block	Parcel


Date	Grantor (From)	Grantee (To)	D.B.	Pg.	Type	W.D. Cons
7/89	REYNOLDS, CECIL LEROY <del>1/2 INT</del>	REYNOLDS, ETTA W	809	270	QC	-0-
1/91	REYNOLDS, ETTA W. (ETTA W. F/K/A REYNOLDS)	PINYAN, WALTER A. <del>1/2 INT</del>	944	213	W	-0-
2/8/95	PINYAN, WALTER A.	YOUNG, LINDA G.	2026	319	W/D	86. <sup>00</sup>

City	G.M.D.	L.D.	L.L.	Dimensions	Acreage <u>2.96 AC.</u>				
		3	755 756		Return	Deed	Plat	Comp.	Used
							505		
Subdivision					Block	Lot	Plat Bk.	Page	

Brief Legal Description










Name On Return:	MAP BLOCK	PAR SUB	3-18	50J
Name On Deed:	OLD: 3-18	50 J	Map	Block
Property Address:	NEW: 03-28	038	Parcel	
Property Acquired From:				
Acquired By:	Deed Will	Approximate Date Acquired:	Recorded Yes No	D.B. Pg. Size: (Dim. or Ac.)
Bounded By:	N.	S.	E.	W.

Date	Grantor (From)	Grantee (To)	D.B.	Pg.	Type	W.D. Cons.
3/81	WILKIE, ROBERT L.	HOWARD, ALICE & HOYT	300	306	W	-0-

City	G.M.D.	L.D.	L.L.	Dimensions	5.38 AC	Acreage 5.8 AC			
		3	686		Return	Deed	Plat	Comp.	Used
							4.80		1.8
Subdivision					Block	Lot	Plat Book	Page	
							18	97	

Brief Legal Description:




Name On Return:	MAP: 0318	BLOCK: 050	PAR: K	SUB:	3-18		50K
Name On Deed:	NEW: 0328	Photo: 039	Call No.:		Map	Block	Parcel

Property Address:	Property Acquired From:				
Acquired By:	Deed Will	Approximate Date Acquired:	Recorded Yes No	D.B. Pg.	Size: (Dim. or Ac.)
Bounded By:	N.	S.	E.	W.	

Date	Grantor (From)	Grantee (To)	D.B.	Pg.	Type	W.D.Cons.
3/81	WILKIE, ROBERT L.	MILLWOOD, JEAN & CHARLES	300	434	W	-0-
3/81	MILLWOOD, CHARLES	WILKIE, LARRY & CATHEY	300	435	W	-0-

City	G.M.D.	L.D.	L.L.	Dimensions	Acreage				
		3	686	14.49 AC.	Return	Deed	Plat	Comp.	Used
				<del>15.49 AC.</del>			4.80		4.8
Subdivision 685, 755					Block	Lot	Plat Book	Page	
							18	97	

Brief Legal Description: ~~PARCELS 3-18-50L & 6LH COMBINED PER OWNER & B.O.A. OFFICE REQUEST. 8/13/93~~ ~~PARCEL 50E COMBINED PER OWNER & B.O.A. REQUEST. 11-12-93~~



Property Acquired From: <b>39</b>
Acct. No.

Photo	Call No
-------	---------

<b>DBN28</b>		<b>39A</b>
Map	Block	Parcel

Date	Grantor (From)	Grantee (To)	D.B.	Pg.	Type	W.D.Cons
1/7/04	WILKIE, CATHY & LARRY F	WILKIE, HEATHER	6830	381	GEN. WD.	0

City	G.M.D.	L.D.	L.L.	Dimensions	Acreage				
		3	685 686		Return	Deed	Plat	Comp.	Used
						1			1


Subdivision	Block	Lot	Plat Bk.	Page

Brief Legal Description

---



---



Name On Return:	OLD: 0318	050	L	3-18	506	
Name On Deed:	NEW: 0328	040				Map


Property Address:		Property Acquired From:			
Acquired By:	Deed Will	Approximate Date Acquired	Recorded Yes No	D.B. Pg.	Size: (Dim. or Ac.)
Bounded By:	N.			E.	W.

Date	Grantor From	Grantee (To)	D.B.	Pg.	Type	W.D. Cons.
3/81	WILKIE, ROBERT	LARRY & CATHEY WILKIE	305	553	W	0-

COMBINE WITH DEED # 3-14-50K OFFICE RECORDS  
 0/13/93

City	B.M.D.	L.D.	L.L.	Dimensions	Acreage				
					Return	Deed	Plat	Comp.	Used
		3	685 686				4.80		4.8
Subdivision					Block	Lot	Plat Book	Page	
							18	97	

Brief Legal Description:





Property Acquired From:
Acct. No.

Photo	Call No
-------	---------


03128		41
Map	Block	Parcel

Date	Grantor (From)	Grantee (To)	D.B.	Pg.	Type	W.D.Cons
1/23/08	WILKIE, STARLING	WILKIE, FELICIA JEAN	10052	27	WED	-0-

City	G.M.D.	L.D.	L.L.	Dimensions	Acreage 2.02 AC				
		3	686		Return	Deed	Plat	Comp.	Used

Subdivision	Block	Lot	Plat Bk.	Page
			18	97

Brief Legal Description




Name On Return:	MAP BLOCK PAR SUB OLD: 0318	050	G	3-18		506
Name On Deed:	NEW: 0328	041	Call No.	Map	Block	Parcel

Property Address:	Property Acquired From:				
Acquired By:	Deed Will	Approximate Date Acquired:	Recorded Yes No	D.B. Pg.	Size: (Dim. or Ac.)
Bounded By:	N.	S.	E.	W.	

Date	Grantor (From)	Grantee (To)	D.B.	Pg.	Type	W.D.Cons.
3/81	WILKIE, ROBERT L.	WILKIE, STARLING	307	557	W	-0-
1/89	WILKIE, STARLING L.	STARLING L. <sup>40</sup> <del>100</del> WILKIE, GRACE A. <sup>40</sup> <del>100</del>	761	656	W	-0-
3/89	WILKIE, GRACE A.	WILKIE, STARLING L.	776	397	W	-0-

City	G.M.D.	L.D.	L.L.	Dimensions	Acres	2.02 AC
		3	686		Return	Deed
						Plat
						Comp.
						Used
						4.80
						4.8
	Subdivision	Block	Lot	Plat Book	Page	
				18	97	


Brief Legal Description: \*AFTER WORKING 1997 DEED 2857-13 FOR PARCEL 21 REMAINING 1 AC  
 ADDED TO THIS PARCEL. 11/19/97




Name On Return:	MAP: OLD: 0318	BLOCK: 050	PAR: F	SUB:	3-18		50F
Name On Deed:	NEW: 0328	Photo: 042	Call No.		Map	Block	Parcel
Property Address:				Property Acquired From:			
Acquired By:	Deed Will	Approximate Date Acquired:	Recorded Yes No	D.B. Pg.	Size: (Dim. or Ac.)		
Bounded By:	N.	S.	E.	W.			

Date	Grantor (From)	Grantee (To)	D.B.	Pg.	Type	W.D.	Cons.			
9/13	HAWKINS, BESSIE	WILKIE, ROBERT	12	157	W					
3/81	WILKIE, ROBERT C.	WILKIE, CHRISTINE <sup>J. T.</sup>	338	72	W	-0-				
2/19/99	WILKIE, CHRISTINE <sup>ESTATE</sup>	WILKIE, J. T.	3531	114	QC	-0-				
City		G.M.D.	L.D.	L.L.	Dimensions	Acreage 2.4 AC.				
			3	686		Return	Deed	Plat	Comp.	Used
								4.80		4.8
Subdivision					Block	Lot	Plat Book	Page		
						tract 6	18	97		

Brief Legal Description: *This area remaining after splits from parcel 50. The original parcel 50 was then more changed to Robert & Bessie Wilkie with 1/2 int. each, which left this parcel in Robert's name only.*









MAP BLOCK PAR SUB  
 OLD: 0318 050 E  
 NEW: 0328 043 Cell No.

3-18		50E
Map	Block	Parcel

Name On Return:

Name On Deed:

Property Address:

Property Acquired From:

Acquired By: Deed Will Approximate Date Acquired Recorded Yes No D.B. Pg. Size: (Dim. or Ac.)


Bounded By: N. E. W.

Date	Grantor (From)	Grantee (To)	D.B.	Pg.	Type	W.D. Cons.
3/81	WILKIE, ROBERT	REYNOLDS, LEROY & ETA	300	741	W	0-
10/81	REYNOLDS, LEROY	WILKIE, KATHY & GARRY	312	599	W	2 <sup>00</sup>

*Handwritten notes:*  
 DEL WITH 3 P. 18  
 CIVIL  
 G.M.D. L.D. L.L. 686  
 DIMENSIONS  
 Acreage  
 Return Deed Plat Comp Used  
 4.80 7.8  
 Subdivision Block Lot Plat Book Page  
 18 97

Subdivision		Block	Lot	Plat Book	Page
				18	97

Brief Legal Description:




Name On Return:		MAP BLOCK PAR SUB OLD: 0318	050	D	3-18	500	
Name On Deed:		NEW: 0328	844	844			Map
Property Address:				Property Acquired From:			
Acquired By:	Deed Will	Approximate Date Acquired:	Recorded Yes No	D.B. Pg.	Size: (Dim. or Ac.)		
Bounded By:	N.	S.	E.	W.			

Date	Grantor (From)	Grantee (To)	D.B.	Pg.	Type	W.D.Cons.
3/81	WILKIE, ROBERT L.	GAZAWAY, BETTY & JASPER	300	743	W	-0-

City	G.M.D.	L.D.	L.L.	Dimensions	Acreage				
					Return	Deed	Plat	Comp.	Used
		3	686				4.80		4.8
Subdivision					Block	Lot	Plat Book	Page	
							18	97	

Brief Legal Description:




Property Acquired From:	MAP	BLOCK	PAR	SUB	3-18		52
Acct. No.	OLD: 0318		052		Map	Block	Parcel
	NEW: 0328		Photo	Call No.			
			045				

Date	Grantor (From)	Grantee (To)	D.B.	Pg.	Type	W.D. Cons
3/89	JONES, DONALD EDWIN	JONES, ANNIE SUE	779	533	Qc	-0-
5/14/99	JONES, ANNIE SUE	JONES, DONALD E. SR.	3680	334	Q/C	-0-

City	G.M.D.	L.D.	L.L.	Dimensions	Acreage <u>5 AC 3 AC</u>				
		3	683		Return	Deed	Plat	Comp.	Used

Subdivision	Block	Lot	Plat Bk.	Page

Brief Legal Description



Name On ~~Jones, Donald~~  
 Return: ~~Canton, Ga. R-1~~

2-257-32  
 Photo Call No.

3-18  
 52  
 Map Block Parcel

Name On Deed:

Property Address:

Property Acquired From:

Acquired By: Deed  Will  Approximate Date Acquired: Recorded Yes  No  D.B.  Pg.  Size: (Dim. of Ac.)


Bounded By: N. S. E. W.

Date	Grantor (From)	Grantee (To)	D.B.	Pg.	Type	W.D. Cons.
<del>12-14-60</del>	<del>Jones Mrs Jewel B.</del>	<del>JONES, DONALD E</del>	<del>59</del>	<del>8</del>	<del>WD</del>	
12-4-73	JONES, DONALD	JONES Sue W.	153	582	W	-
6-5-75	Jones, Sue W.	JONES, DONALD Edwin	181	451	W	1200

City	G.M.D.	L.D.	L.L.	Dimensions	Acreage				
out		3	662		Return	Deed	Plat	Comp.	Used
					5			5	5

Subdivision	Block	Lot	Plat Book	Page

Brief Legal Description:  
 5 ac. 5/5 FRANKLIN GOEDMINE RD.






Property Acquired From:
Acct. No.

Photo	Call No
-------	---------

03N28		45A
Map	Block	Parcel

Date	Grantor (From)	Grantee (To)	D.B.	Pg.	Type	W.D. Cons																												
10/28/99	VEREEN, TOMMIE	VEREEN, CARL F.	3903	308	W/D	-0-																												
10/22/99	VEREEN, CARL F.	VEREEN, TOMMIE	3903	314	W/D	-0-																												
2/28/02	VEREEN, TOMMIE CARL F. W.	RIGGAN, BRENDA J. WILLIAM E. W.	6167	312	WD	235 <sup>00</sup>																												
8/6/04	RIGGAN, BRENDA J. WILLIAM E. W.	PERKINS, CHARLYN M. JEFFREY B. W.	7300	149	WD	180 <sup>00</sup>																												
<table border="1"> <tr> <td>City</td> <td>G.M.D.</td> <td>L.D.</td> <td>L.L.</td> <td>Dimensions</td> <td colspan="2">Acreage 2</td> </tr> <tr> <td></td> <td></td> <td>3</td> <td>683</td> <td></td> <td>Return</td> <td>Deed</td> </tr> <tr> <td></td> <td></td> <td></td> <td></td> <td></td> <td>Plat</td> <td>Comp.</td> </tr> <tr> <td></td> <td></td> <td></td> <td></td> <td></td> <td>Used</td> <td></td> </tr> </table>							City	G.M.D.	L.D.	L.L.	Dimensions	Acreage 2				3	683		Return	Deed						Plat	Comp.						Used	
City	G.M.D.	L.D.	L.L.	Dimensions	Acreage 2																													
		3	683		Return	Deed																												
					Plat	Comp.																												
					Used																													
Subdivision					Block	Lot	Plat Bk. Page																											
							49 130																											
Brief Legal Description																																		




Property Acquired From:
Acct. No. 45

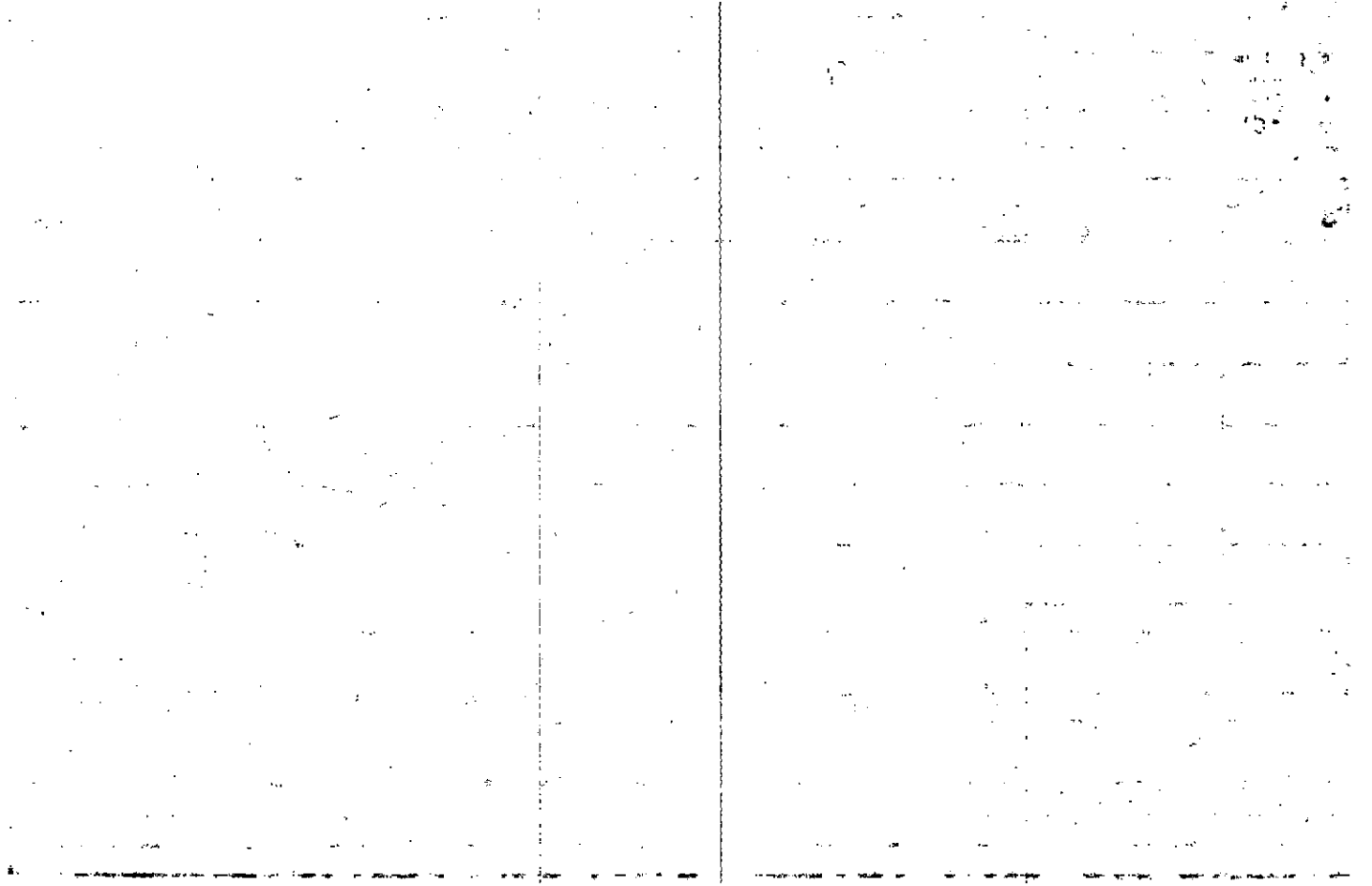
Photo	Call No
-------	---------

3-28	45A
Map	Block Parcel

Date	Grantor (From)	Grantee (To)	D.B.	Pg.	Type	W.D.	Cons	
4/19/96	JONES, ANNIE SUE	JONES, DONALD JR. DONALD JR.	2364	4	W/D	-0-		
5/13/96	JONES, DONALD JR. DONALD JR.	JONES, DONALD E. JR.	2424	284	DC	-0-		
10/15/98	JONES, DONALD E. JR.	Vereen, Carl F.	3386	94	W/D	130.00		
10/15/98	Vereen, Carl F.	Vereen, Tommie CARL F. E.	3493	121	W/D	-0-		
9/24/99	VEREEN, TOMMIE CARL F. E.	VEREEN, CARL F.	3847	331	W/D	-0-		
9/24/99	VEREEN, CARL F.	VEREEN, TOMMIE CARL F. E.	3847	342	W/D	-0-		
City		G.M.D.	L.D.	L.L.	Dimensions	Acreage		
			3	683		Return	Deed	
							Plat Comp.	
						2.00	Used	
							2	
Subdivision					Block	Lot	Plat Bk.	Page
							49	130
Brief Legal Description								







Name On Return:

Photo	Call No.

3-18		51A
Map	Block	Parcel

Name On Deed:

Property Address:

Property Acquired From:

Acquired By:	Deed Will	Approximate Date Acquired:	Recorded Yes No	D.B. Pg.	Size: (Dim. or Ac.)
--------------	-----------	----------------------------	-----------------	----------	---------------------

Bounded By:	N.	S.	E.	W.
-------------	----	----	----	----

Date	Grantor (From)	Grantee (To)	D.B.	Pg.	Type	W.D. Cons.
3/74	WHEHAM, GLENN	JONES, SUE	158 160	449 74	W Corrective	
3-7-86	Jones, Sue	Gunter, Brenda Gail	516	339	W	30.00
<sup>REC</sup> 9-87	GUNTER, BRENDA	GUNTER, BILLY R.	816	249	W	-0-
	City	G.M.D.	L.D.	L.L.	Dimensions	Acreage
			3	683		Return Deed Plat Comp Used
	Subdivision		Block	Lot	Plat Book	Page
Brief Legal Description: <i>Previously had Sue Jones on parcel 51, lost by 1980 deed name changed to Gunter which should have been a split corrected by 1982 to</i>						






Property Acquired From:	MAP BLOCK	PAR SUB	3-18	51
Lot No.	OLD: 0318	051	Map	Block
	NEW: 0328	047		Parcel

Date	Grantor (From)	Grantee (To)	D.B.	Pg.	Type	W.D. Cons
11/8/93	JONES, SUE	BROCKMEIER, LINDA S.	11665	272	W/D	1.00
12/29/97	Brockmeier, Linda S.	Gunter, Billy Ray	2943	90	W/D	-0-

City	G.M.D.	L.D.	L.L.	Dimensions	Acreage <del>1.04</del> 1.04 Ac				
		3	683		Return	Deed	Plat	Comp.	Used

Subdivision	Block	Lot	Plat Bk.	Page
			28	223
			3	270

Brief Legal Description



Name On Return: *1078*

Photo	Call No.

<i>3-18</i>		<i>51</i>
Map	Block	Parcel

Name On Deed:

Property Address:

Property Acquired From:

Acquired By:	Deed <input type="checkbox"/> Will <input type="checkbox"/>	Approximate Date Acquired:	Recorded Yes <input type="checkbox"/> No <input type="checkbox"/>	D.B. <input type="checkbox"/> Pg. <input type="checkbox"/>	Size: (Dim. or Ac.)
--------------	---	----------------------------	---	--	---------------------


Bounded By:	N.	S.	E.	W.
-------------	----	----	----	----

Date	Grantor (From)	Grantee (To)	D.B.	Pg.	Type	W.D. Cons.
<i>4/80</i>	<i>JONES, DONALD E. &amp; SUE</i>	<i>BILLY RAY &amp; GUNTER, BRENDA J.</i>	<i>284</i>	<i>788</i>	<i>W</i>	<i>3 50</i>
<i>11-11-86</i>	<i>Gunter, Billy R.</i>	<i>Gunter, Brenda J.</i>	<i>582</i>	<i>96</i>	<i>QC</i>	<i>-</i>
<i>6/89</i>	<i>GUNTER, BRENDA JONES</i>	<i>JONES, SUE</i>	<i>800</i>	<i>248</i>	<i>W</i>	<i>-</i>

City	G.M.D.	L.D.	L.L.	Dimensions	Acreage / AC.				
		<i>3</i>	<i>683</i>		Return	Deed	Plat	Comp.	Used

Subdivision	Block	Lot	Plat Book	Page
			<i>3</i>	<i>270</i>

Brief Legal Description:



3LP  
 Name On Worship, Glenn  
 Return: 7/27/74 Cumming GA

2752 21  
 Photo Call No.

3-18 50  
 Map Block Parcel

Number On Deed:

Property Address:

Property Acquired From:


Acquired By: Deed  Will  Approximate Date Acquired: Recorded Yes  No  D.B.  Pg.  Size: (Dim. or Ac.)

Bounded By: N. S. E. W.

Date	Grantor (From)	Grantee (To)	D.B.	Pg.	Type	W.D. Cons.
7/23/74	GAZAWAY, J.C. & Velma	Worship, Glenn	98	544	WD	—
2/27/74	GLENN, WORSHAM	JONES, SUE	158	449	W	—
3/12/74	" "	" "	160	74	COR W	—

City	G.M.D.	L.D.	L.L.	Dimensions	Acreage				
					Return	Deed	Plat	Comp.	Used
		3	683	105' x 420'			1.005		
Subdivision					Block	Lot	Plat Book	Page	
							3	270	

Brief Legal Description:




Name On Return:	MAP: OLD: 0318	BLOCK	PAR: 054	SUB: B	3-18		54B
Name On Deed:	NEW: 0328		Plat No. 048	Call No.	Map	Block	Parcel
Property Address:				Property Acquired From:			
Acquired By:	Deed Will	Approximate Date Acquired:	Recorded Yes No	D.B. Pg.	Size: (Dim. or Ac.)		
Bounded By:	N.	S.	E.	W.			

Date	Grantor (From)	Grantee (To)	D.B.	Pg.	Type	W.D.Cons.
?/81	J. C. & VELMA GAZAWAY	GAZAWAY, TAMMY & LATHEM, MICHAEL	304	534	W	-0-
6-86	LATHEM, MICHAEL	LATHEM, TAMMY G.	673	574	OC	-0-

City	G.M.D.	L.D.	L.L.	Dimensions	Acreage				
		3	683 684		Return	Deed	Plat	Comp.	Used
						2.00			2 AC.
Subdivision					Block	Lot	Plat Book	Page	

Brief Legal Description:

REC 11-277





Property Acquired From:
Acct. No.

Photo	Call No
-------	---------


D3N28		49
Map	Block	Parcel

Date	Grantor (From)	Grantee (To)	D.B.	Pg.	Type	W.D. Cons
		TAB 50% INT. GEORGIA PROPERTIES				
		16 3/8 GARDEN ANGEL, LLC				
11/17/04	LUSTGARTEN, JANET <sup>8 1/2</sup>	GARDEN ANGEL, LLC <sup>25% INT</sup>	7517	210	LTD WD	183.30
11/17/04	THE LIGIA LUSTGARTEN <sup>50%</sup> REVOCABLE TRUST	GARDEN ANGEL, LLC <sup>50%</sup>	7517	215	LTD WD	564.00
12/12/06	GARDEN ANGEL, LLC	PL INVESTMENTS, LLC <sup>50% INT.</sup>	9411	163	LTD WD	- 0 -

City	G.M.D.	L.D.	L.L.	Dimensions	Acreage * 75.69 AC
		3	829 900		Return Deed Plat Comp. Used

Subdivision	Block	Lot	Plat Bk.	Page


Brief Legal Description \* ACREAGE ADJUSTED PER 2004 DEEDS 7517/96 THRU 215  
12/8/04



Property Acquired From:	MAP OLD: 0327	BLOCK	PAR 029	SUB
Acct. No.	NEW: 0328	P: 049	Call No	

3-27		29
Map	Block	Parcel

Date	Grantor (From)	Grantee (To)	D.B.	Pg.	Type	W.D. Cons				
5/84	HLEAP, DAVID A. "his portion"	(HLEAP, ELENA LUSTGARTEN, NATALIO) J & all	404	498	W	-0-				
11/5/04	LUSTGARTEN, WILLIAM A.	GARDEN ANGE, LLC 8 1/2% 8 1/2% JWS	7517	196	Q/C	⊖				
11/5/04	LUSTGARTEN, WILLIAM A.	LUSTGARTEN, JANET TAB 8 1/2% JWS	7517	199	Q/C	⊖				
11/17/04	HLEAP, ELENA	GEORGIA PROPERTIES, LLC 5 1/2% JWS	7517	202	LTD WD	1061 <sup>20</sup>				
11/16/04	LUSTGARTEN, WILLIAM A. 8 1/2% JWS	GARDEN ANGE, LLC. 16 3/4% JWS	7517	206	LTD WD	183 <sup>30</sup>				
City		G.M.D.	L.D.	L.L.	Dimensions	Acreage				
						Return	Deed	Plat	Comp.	Used
Subdivision						Block	Lot	Plat Bk.	Page	
Brief Legal Description						13.93				
						SEE NOTE ON BACK 2 <sup>nd</sup> Card				



Name On Return:

Name On Deed:

Photo	Call No.

3-27		29
Map	Block	Parcel

Property Address:

Property Acquired From:

Acquired By: Deed  Will  Approximate Date Acquired: Recorded Yes  No  D.B.  Pg.  Size: (Dim. or Ac.)

Bounded By: N. S. E. W.

Date	Grantor (From)	Grantee (To)	D.B.	Pg.	Type	W.D.Cons.
8-15-75	BELL CHAP LTD.	KERR, GENE	184	547	W	57 <sup>00</sup>
4/78	M & M INVESTMENT CO.	HUDE, CLARENCE	236	299	foreclosure deed	121 <sup>90</sup>
1/80	HUDE, CLARENCE	HEAR, DAVID A. & JAL LUSTGARTEN, NATALIO	279	128	W	75 <sup>70</sup>

City	G.M.D.	L.D.	L.L.	Dimensions	Acreage				
		3	829 700		Return	Deed	Plat	Comp.	Used

Subdivision	Block	Lot	Plat Book	Page
73.93				

Brief Legal Description:

SEE OVER FOR ALL OWNERS

~~HEAR, DAVID A.~~

HEAR, ELENA

LUSTGARTEN, NATALIO

LUSTGARTEN, WILLIAM

1980  
deed

1984 deed 400/498 from DAVID HEAR  
to

ELENA HEAR

1990  
1996 DEED 2571/12 FROM LIGIA M LUSTGARTEN  
TO

LIGIA LUSTGARTEN REVOCABLE  
TRUST AGREEMENT.

1984 DEED, REC 10/21/99 3868-39

FROM: NATALIO LUSTGARTEN

TO: LIGIA LUSTGARTEN

Name On Return: *N-2*  
*COMMING, GA*

Name On Deed: ~~*Hoe, Clarence*~~

Photo \_\_\_\_\_  
 Call No. \_\_\_\_\_

**3-27**      **29**

Map      Block      Parcel

Property Address: *OFF PUBLIC RD.*

Property Acquired From: \_\_\_\_\_

Acquired By: \_\_\_\_\_ Deed Will \_\_\_\_\_ Approximate Date Acquired: \_\_\_\_\_ Recorded Yes \_\_\_\_\_ No \_\_\_\_\_ D.B. \_\_\_\_\_ Pg. \_\_\_\_\_ Size (Dim. or Ac.) \_\_\_\_\_

Bounded By: N. \_\_\_\_\_ S. \_\_\_\_\_ E. \_\_\_\_\_ W. \_\_\_\_\_

Date	Grantor (From)	Grantee (To)	D.B.	Pg.	Type	W.D. Cons.
<del><i>11/6/67</i></del>	<del><i>above</i></del>	<del><i>ETOWAH BANK</i></del>	<del><i>93</i></del>	<del><i>220</i></del>	<del><i>60</i></del>	
<del><i>4-27-71</i></del>	<del><i>MAIA INVESTMENT Co.</i></del>	<del><i>BELL, RICHARD B.</i></del>	<del><i>119</i></del>	<del><i>407</i></del>	<del><i>D</i></del>	<del><i>112.800</i></del>
<i>1-1-72</i>	<i>BELL, RICHARD B.</i>	<i>BELL-CHAP LTD.</i>	<i>131</i>	<i>540</i>	<i>w/D</i>	<i>-</i>

City	G.M.D.	L.D.	L.L.	Dimensions	Acreage				
					Return	Deed	Plat	Comp.	Used
	<i>1000</i>	<i>3</i>	<i>829</i> <i>900</i>		<i>132.96</i>	<i>-</i>	<i>82.46</i>	<i>82.46</i>	<i>73.93</i>
Subdivision					Block	Lot	Plat Book	Page	

Brief Legal Description: *82.46 AC LL 829 900*  
*LD 3*

Original deed called for 132.46 ac.

This included both 3-27-27 & 3-27-29  
50.5 ac was charged to Parcel 27 & the  
remaining 82.46 to Parcel 29. However  
the property has been surveyed to be  
a total of 124.437 acres. If surpluses  
charged to Parcel 27, then the remaining  
acres to Parcel 29 would be 73.93.

$$\begin{array}{r} 25.70 \\ 25.70 \\ \hline 51.40 \end{array}$$

8-31-78

*AL*



Name On Return:	MAP BLOCK PAR SUB OLD: 0327	030	A	3-27		30A
Name On Deed:	NEW: 0328	050	Call No.	Map	Block	Parcel


Property Address:	Property Acquired From:				
Acquired By:	Deed Will	Approximate Date Acquired:	Recorded Yes No	D.B. Pg.	Size (Dim. or Ac.)
Bounded By:	N.	S.	E.	W.	

Date	Grantor (From)	Grantee (To)	D.B.	Pg.	Type	W.D. Cons.
'76	NIX, JOHN C.	HOLLOWAY, HAROLD	198	450	W	360
5/84	HOLLOWAY, HAROLD	ALLEN R. & THOMAS, MARY A.	829 400	440 652	QC W	65 <sup>00</sup>

City	G.M.D.	L.D.	L.L.	Dimensions	Acreage				
		3	828		Return	Deed	Plat	Comp.	Used
							2.0		2.0

Subdivision	Block	Lot	Plat Book	Page

Brief Legal Description: SEE PLAT ATTACHED TO DEED 198-451



MAP BLOCK PAR SUB  
 OLD: 0327 057  
 Acquired From: 3-  
 Acct. No. NEW: 0328 051


3-27		57
Map	Block	Parcel

Date	Grantor (From)	Grantee (To)	D.B.	Pg.	Type	W. D. Cons
2/91	PERRY, RICHARD P.	CORN CRIB COOP.	952	167	L.S.	26 LOTS 698.50

City	G.M.D.	L.D.	L.L.	Dimensions	Acreage				
		3	222		Return	Deed	Plat	Comp.	Used
							2		

Subdivision	Block	Lot	Plat Bk.	Page
STONEWALL (Revised - Brook Hollow Lake)		29		

Brief Legal Description  
 101 Brook Hollow Lake Trail




Property	MAP	BLOCK	PAR	SUB			
Acquired From: 3-27-2011	OLD: 0327		056			3-27	
Acct. No.	NEW: 0328		Photo 052	Call No		Map	Block
							Parcel 56

Date	Grantor (From)	Grantee (To)	D.B.	Pg.	Type	W.D. Cons
2/91	PERRY, RICHARD P.	CORN CRIB CORP.	952	167	W	26 LOTS 198.50


City	G.M.D.	L.D.	L.L.	Dimensions	Acreage				
		3	828		Return	Deed	Plat	Comp.	Used
							2		

Subdivision	Block	Lot	Plat Bk.	Page
<del>STONEWELL</del> Revised Brook Hollow Lake		28		

Brief Legal Description  
 103 Brook Hollow Lake Trail
























MAP BLOCK PAR SUB  
 OLD: 0327 051  
 Acquired From: 3-2  
 Acct. No. NEW: 0328 057

3-27		51
Map	Block	Parcel

Date	Grantor (From)	Grantee (To)	D.B.	Pg.	Type	W.D. Cons
2/91	PERRY, RICHARD P.	CORNCRIB CORP.	952	1167	W	26 LOTS 198.50


City	G.M.D.	L.D.	L.L.	Dimensions	Acreage				
		3	828 829		Return	Deed	Plat	Comp.	Used
							2		

Subdivision	Block	Lot	Plat Bk.	Page
<del>STONEWALL</del> RENISED BROOK HOLLOW LAKE		23		
Brief Legal Description				
125 Brook Hollow Lake Trail				



















Property  
 Acquired From: 3-  
 Acct. No.

MAP BLOCK PAR SUB  
 OLD: 0327 048  
 NEW: 0328 061


3-27		48
Map	Block	Parcel

Date	Grantor (From)	Grantee (To)	D.B.	Pg.	Type	W.D. Cons
2/91	PERRY, RICHARD P	CORN CRIB CORP.	952	167	W	26 LOTS 1698.50
11/5/98	CORN CRIB CORPORATION	The Royal Palm Company, INC.,	3393	31	W/D	20.90

City	G.M.D.	L.D.	L.L.	Dimensions	Acreage				
		3	829		Return	Deed	Plat	Comp.	Used
							2.02		

Subdivision	Block	Lot	Plat Bk.	Page
<del>STONEWALL</del> Revised Brook Hollow Lake		20		
Brief Legal Description				
130 Brook Hollow Lake Trail				


115





Property Acquired From:	MAP	BLOCK	PAR	SUB			
Acct. No.	OLD: 0327		047		327		47
	NEW: 0328		Photo 062	Call No	Map	Block	Parcel

Date	Grantor (From)	Grantee (To)			D.B.	Pg.	Type	W.D. Cons	
2/91	PERRY RICHARD D	CORNCRIB CORP.			952	167	W	26 LOTS 1698.50	
City	G.M.D.	L.D.	L.L.	Dimensions	Acreage				
		3	829		Return	Deed	Plat	Comp.	Used
							204		
Subdivision					Block	Lot	Plat Bk.	Page	
<del>STONEWALL</del> Revised Brook Hollow Lake						19			
Brief Legal Description									
128 Brook Hollow Lake Trail									




Property	MAP	BLOCK	PAR	SUB		
Acquired From: 3-27-20-31	OLD: 0327		046			
Acct. No.	NEW: 0328		083	Call No	3-27	46
					Map	Block
						Parcel

Date	Grantor (From)	Grantee (To)	D.B.	Pg.	Type	W.D. Cons
2/91	PERRY, RICHARD P	CORN CRIB CORP	952	167	W	26 LOTS 698.50

City	G.M.D.	L.D.	L.L.	Dimensions	Acreage				
		3	829		Return	Deed	Plat	Comp.	Used
							2		

Subdivision	Block	Lot	Plat Bk.	Page
<del>STONEWALL</del> Revised Brook Hollow Lake		18		

Brief Legal Description  
 1210 Brook Hollow Lake Trail



Property Acquired From: 3 MAP BLOCK PAR SUB  
 OLD: 0327 045  
 Acct. No. NEW: 0328 064


3-27		45
Map	Block	Parcel

Date	Grantor (From)	Grantee (To)	D.B.	Pg.	Type	W.D. Cons
2/91	PERRY, RICHARD P	CORN CRIB CORP.	952	167	W	26 LOTS 698.50

City	G.M.D.	L.D.	L.L.	Dimensions	Acreage				
		83	829		Return	Deed	Plat	Comp.	Used
							202		

Subdivision	Block	Lot	Plat Bk.	Page
STONEWALL Revised Brook Hollow Lake		17		

Brief Legal Description  
 124 BROOK HOLLOW LAKE TRAIL



Property Acquired From: 3 MAP BLOCK PAR SUB  
 OLD: 0327 044  
 Acct. No. NEW: 0328 065

3-27		44
Map	Block	Parcel


Date	Grantor (From)	Grantee (To)	D.B.	Pg.	Type	W.D. Cons
2/91	PERRY, RICHARD P.	CORN CRIB CORP.	952	1167	W	26 LOTS 698.50

City	G.M.D.	L.D.	L.L.	Dimensions	Acreage				
		3	829		Return	Deed	Plat	Comp.	Used
							201		

Subdivision	Block	Lot	Plat	Bk.	Page
Stonewall Revised Brook Hollow Lake		16			

Brief Legal Description

122 BRIDGE HOLLOW LAKE TRAIL





MAP BLOCK PAR. SUB.  
 Property Acquired From: 3-27 OLD: 0327 043  
 Acct. No. NEW: 0328 066


3-27		43
Map	Block	Parcel

Date	Grantor (From)	Grantee (To)	D.B.	Pg.	Type	W.D. Cons
2/91	PERRY, RICHARD P.	CORNCRIB CORP.	952	1167	LS	26 LOTS 698.50


City	G.M.D.	L.D.	L.L.	Dimensions	Acreage				
		3	828 829		Return	Deed	Plat	Comp.	Used
							2		

Subdivision	Block	Lot	Plat Bk.	Page
<del>STONEWALL</del> Revised Brook Hollow Lake		15		

Brief Legal Description  
 120 Brook Hollow Lake Trail







Property	MAP	BLOCK	PAR	SUB
Acquired From: 3-27-28	OLD: 0327		041	
Acct. No.	NEW: 0328		068	Call No


3-27		41
Map	Block	Parcel

Date	Grantor (From)	Grantee (To)	D.B.	Pg.	Type	W.D. Cons
2/9/1	PERRY, RICHARD P	CORN CRIB CORP.	952	167	LS	26 LOTS 698.50

City	G.M.D.	L.D.	L.L.	Dimensions	Acreage				
		3	828		Return	Deed	Plat	Comp.	Used
							2		

Subdivision	Block	Lot	Plat Bk.	Page
<del>STONECUT</del> Revised Brook Hollow Lake		13		

Brief Legal Description  
 1/4 Brook Hollow Lake Trail



MAP BLOCK, PAR SUB  
 Property Acquired From: 2- OLD: 0327 040  
 Acct. No. NEW: 0328 069

3-27		40
Map	Block	Parcel

Date	Grantor (From)	Grantee (To)	D.B.	Pg.	Type	W.D. Cons
2/91	PERRY, RICHARD P.	CORN CRIB CORP	952	167	W	26 LOTS 698.50

City	G.M.D.	L.D.	L.L.	Dimensions	Acreage				
		3	828		Return	Deed	Plat	Comp.	Used
							2		

Subdivision	Block	Lot	Plat Bk.	Page
<del>STONEWALL</del> Revised Brook Hollow Lake		12		

Brief Legal Description  
 114 Brook Hollow Lake Trail

1. The first part of the document discusses the importance of maintaining accurate records of all transactions. It emphasizes that proper record-keeping is essential for the integrity of the financial system and for the ability to detect and prevent fraud. The text notes that without reliable records, it would be difficult to track the flow of funds and identify any irregularities.

2. The second part of the document outlines the various methods used to collect and analyze data. It describes the process of gathering information from different sources and how this data is then processed to identify trends and patterns. The text highlights the need for consistent and standardized data collection procedures to ensure the accuracy and reliability of the results.

3. The third part of the document focuses on the role of technology in modern data analysis. It discusses how advanced software and tools have revolutionized the way data is handled, allowing for more efficient and comprehensive analysis. The text mentions the use of databases, spreadsheets, and specialized analytics software to manage large volumes of data and extract meaningful insights.

4. The fourth part of the document addresses the challenges associated with data analysis. It identifies common issues such as data quality, missing information, and the complexity of large datasets. The text suggests strategies to overcome these challenges, including data cleaning, imputation, and the use of advanced statistical techniques.

5. The fifth part of the document concludes by summarizing the key findings and recommendations. It reiterates the importance of robust data management practices and the need for continuous improvement in data analysis techniques. The text encourages the use of best practices and the adoption of new technologies to stay ahead in the field of data analysis.

6. The sixth part of the document provides a detailed overview of the data analysis process. It starts with the initial data collection and moves through the stages of data cleaning, transformation, and analysis. The text explains how each step contributes to the overall goal of understanding the data and identifying key insights. It also discusses the importance of documenting the entire process to ensure transparency and reproducibility.

7. The seventh part of the document discusses the application of data analysis in various industries. It provides examples of how data is used in fields such as marketing, healthcare, and finance. The text highlights the specific benefits that data analysis can bring to each of these sectors, such as improved decision-making and increased operational efficiency.

8. The eighth part of the document focuses on the ethical considerations of data analysis. It discusses the importance of protecting personal information and ensuring that data is used responsibly. The text mentions the need for clear policies and procedures to govern the use of data and the importance of obtaining informed consent from individuals whose data is being collected.

9. The ninth part of the document provides a summary of the key points discussed throughout the document. It reiterates the main findings and the recommendations for best practices in data analysis. The text emphasizes the ongoing nature of data analysis and the need for continuous learning and adaptation to new challenges and technologies.

10. The final part of the document offers concluding thoughts on the future of data analysis. It discusses emerging trends and technologies that are likely to shape the field in the coming years. The text expresses optimism about the potential of data analysis to drive innovation and solve complex problems, while also acknowledging the challenges that lie ahead.



Property  
 Acquired From: 3-2  
 Acct. No.

MAP BLOCK PAR SUB  
 OLD: 0327 039  
 NEW: 0328 070


<u>3-27</u>		<u>39</u>
Map	Block	Parcel

Date	Grantor (From)	Grantee (To)	D.B.	Pg.	Type	W.D. Cons
<u>2/91</u>	<u>PERRY, RICHARD P.</u>	<u>CORN CRIB CORP</u>	<u>952</u>	<u>167</u>	<u>W</u>	<u>26 LOTS 698.50</u>

City	G.M.D.	L.D.	L.L.	Dimensions	Acreage				
		<u>3</u>	<u>828</u>		Return	Deed	Plat	Comp.	Used
							<u>2</u>		

Subdivision	Block	Lot	Plat Bk.	Page
<u>STONEWALL Revised Brook Hollow Lake</u>		<u>11</u>		

Brief Legal Description  
112 Brook Hollow Lake Trail




Property	MAP	BLOCK	PAR	SUB		
Acquired From: 3-27-30	OLD: 0327		038			
Acct. No.	NEW: 0328		Photo 071	Call No	3-27	38
					Map	Block
						Parcel

Date	Grantor (From)	Grantee (To)	D.B.	Pg.	Type	W.D. Cons
2/91	PERRY, RICHARD P.	CORN CRIB CORP	952	167	W	26 lots 198.50

City	G.M.D.	L.D.	L.L.	Dimensions	Acreage				
		3	828		Return	Deed	Plat	Comp.	Used
							2.94		

Subdivision	Block	Lot	Plat	Bk.	Page
STONEWALL REVISED BROOK HOLLOW LANE		10			

Brief Legal Description  
 110 BROOK HOLLOW LAKE TRAIL




Property	MAP	BLOCK	PAR	SUB				
Acquired From: 3-2	OLD: 0327		037			3-27	37	
Acct. No.	NEW: 0328		072			Map	Block	Parcel

Date	Grantor (From)	Grantee (To)	D.B.	Pg.	Type	W.D. Cons
2/91	PERRY, RICHARD P.	CORN CRIB CORP.	952	167	W	26 LOTS 698.50

City	G.M.D.	L.D.	L.L.	Dimensions	Acreage				
		3	827	*4.71 AC	Return	Deed	Plat	Comp.	Used
						2	277		


Subdivision	Block	Lot	Plat	Bk.	Page
STONEWALL Revised Brook Hollow Lake		819			

Brief Legal Description \* PARCEL 73 COMBINED PER OWNER & TAX ASSESSORS  
 108 Brook Hollow Lake Trail REQUEST 5/21/04



Property	MAP	BLOCK	PAR	SUB				
Acquired From: <i>3</i>	OLD: 0327		036					
Acct. No.	NEW: 0328		073			3-27	36	
						Map	Block	Parcel

Date	Grantor (From)	Grantee (To)	D.B.	Pg.	Type	W.D. Cons			
2/91	PERRY, RICHARD	CORP CRIB CORP.	952	167	W	26 LOTS 689.50			
<p><i>DELETE &amp; COMBINE</i></p> <p><i>WITH 72 PER OWNER</i></p> <p><i>TAX ASSESSORS REQUEST</i></p> <p><i>5/21/04</i></p>									
(City)	G.M.D.	L.D.	L.L.	Dimensions	Acreage				
		3	828		Return	Deed	Plat	Comp.	Used
Subdivision					Block	Lot	Plat Bk.	Page	
<del>STONEWALL</del> Revised Brook Hollow Lake						P			
Brief Legal Description									
100 Brook Hollow Lake Trail									





Property	MAP	BLOCK	PAR	SUB
Acquired From: 3-18	OLD: 0318		061	P
Acct. No.			Photo	Call No.
	NEW: 0328		077	

3-18		101P
Map	Block	Parcel

Date	Grantor (From)	Grantee (To)	D.B.	Pg.	Type	W.D. Cons
4/90	ALLRED, JOHN M.	ESTHER M. VOCI, LUIGI N.	8de	408	W	5.00
1/20/04	ESTHER M. E. VOCI, LUIGI N.	REBECCA ANNE E. MCGUIRE, JEFFREY J.	6981	260	WD	0
8/15/06	REBECCA ANNE MCGUIRE, JEFFREY J.	HAUGEJORDE, MARK S.	9248	295	WD	142.50

City	G.M.D.	L.D.	L.L.	Dimensions	Acreage				
					Return	Deed	Plat	Comp.	Used
		3	757			1.21			

Subdivision	Block	Lot	Plat Bk.	Page

Brief Legal Description

*[Faint, illegible text in the left column of the document.]*


*[Faint, illegible text in the middle column of the document.]*

*[Faint, illegible text in the right column of the document.]*

Property Acquired From: <u>3-</u>	MAP OLD: 0327	BLOCK- PAR 035	SUB. 074	<u>3-27</u>		<u>35</u>
Acct. No.	NEW: 0328			Map	Block	Parcel

Date	Grantor (From)	Grantee (To)	D.B.	Pg.	Type	W.D. Cons
2/91	PERRY, RICHARD P	CORN CRIB CORP	952	167	LS	26 LOTS 698.50

City	G.M.D.	L.D.	L.L.	Dimensions	Acreage				
		3	28		Return	Deed	Plat	Comp.	Used
							2		
Subdivision					Block	Lot	Plat Bk.	Page	
<del>STONEWALL</del> Revised Brook Hollow Lake						7			
Brief Legal Description									
104 Brook Hollow Lake Trail									



Property Acquired From: 3- MAP BLOCK PAR SUB  
 OLD: 0327 034  
 Acct. No. NEW: 0328 075

327		34
Map	Block	Parcel


Date	Grantor (From)	Grantee (To)	D.B.	Pg.	Type	W.D. Cons
2/91	PERRY, RICHARD P.	CORN CRIB CORP	952	167	W	26 LOTS 698 <sup>50</sup>

City	G.M.D.	L.D.	L.L.	Dimensions	Acreage				
		3	228		Return	Deed	Plat	Comp.	Used
							2		

Subdivision	Block	Lot	Plat Bk.	Page
STONEWALL Revised Brook Hollow Lake		6		

Brief Legal Description

102 Brook Hollow Lake Trail



Property  
 Acquired From: 3-2  
 Acct. No.

MAP BLOCK PAR SUB  
 OLD: 0327 033  
 NEW: 0328 076


3-27		33
Map	Block	Parcel

Date	Grantor (From)	Grantee (To)	D.B.	Pg.	Type	W.D. Cons
2/91	PERRY, RICHARD P.	CORD CRIB CORP.	952	167	LS	26 LOTS 698.50

City	G.M.D.	L.D.	L.L.	Dimensions	Acreage				
		3	228		Return	Deed	Plat	Comp.	Used
							2		

Subdivision	Block	Lot	Plat Bk.	Page
STONEGATE Revised Brook Hollow Lake		5		

Brief Legal Description  
 100 Brook Hollow Lake Trail





MAP BLOCK PAR. SUB.  
 Property OLD: 0318 061 E  
 Acquired From:  
 Acct. No. NEW: 0328 078 Cr1


3-18  
 Map Block Parcel  
 61E

Date	Grantor (From)	Grantee (To)	D.B.	Pg.	Type	W.D.Cons
10/84	YOUNG, CHARLES	HOPKINS, JANET E.	434	308	W	235 <sup>00</sup>
6-23-86	HOPKINS, JANET E.	LAFON, W. COURTNEY Esq.	541	506	WD	90 <sup>20</sup>
11-89	LAFON, W. COURTNEY	BROADWELL, JOHN R. ANN	835	94	LTD W	-0
8/29/97	Ann Broadwell, John R.	Reece, Gail	2824	197	WD	159.89

City	G.M.D.	L.D.	L.L.	Dimensions	Acreage 23.57AC			
		3	755 756 757		Return	Deed	Plat Comp.	Used
						5134		5134

Subdivision	768	Block	Lot	Plat Bk.	Page
				16	24

Brief Legal Description \*1997 DEED 2824-197 ALSO COVERS TRA, WHICH WE SHOW IN RIDDER'S NAME, ASSUMED LESS, EXCEPT WAS LEFT OUT ???




Name, On Return:				3-18		61E
Name On Deed:		Photo	Call No.	Map	Block	Parcel
Property Address:			Property Acquired From: 61A			
Acquired By:	Deed Will	Approximate Date Acquired:	Recorded Yes No	D.B. Pg.	Size: (Dim. or Ac.)	
Bounded By:	N.	S.	E.	W.		

Date	Grantor (From)	Grantee (To)	D.B.	Pg.	Type	W.D.Cons.
9/79	FULTON NATIONAL BANK of ATLANTA	YOUNG, CHARLES	271	477	40	30 <sup>00</sup>
10/79	YOUNG, CHARLES	THOMAS, EZEL	273	687	W	-0-
7/84	THOMAS, EZEL	YOUNG, CHARLES				

City	G.M.D.	L.D.	L.L.	Dimensions	Acreage				
					Return	Deed	Plat	Comp.	Used
		3	755 756 757			51.34			
Subdivision				758	Block	Lot	Plat Book	Page	
							16	24	

Brief Legal Description:



Property 3-18-61E  
 Acquired From:  
 Acct. No.


MAP BLOCK PAR SUB  
 OLD: 0318  
 NEW: 0328

PAR SUB  
 061 R  
 Photo Call No  
 078 A

3-18		61R
Map	Block	Parcel

Date	Grantor (From)	Grantee (To)	D.B.	Pg.	Type	W.D. Cons
2/26/93	BROADWELL, ANN & JOHN R.	RIDDICK, M. THOMAS	1408	276	W	311.00
8/1/04	RIDDICK, M. THOMAS	CLAY, LISA L. & JOSEPH D. &	7298	243	WD	371.60

City	G.M.D.	L.D.	L.L.	Dimensions	Acreage <u>14.57AC</u>			
		3	756 757	*14.64AC	Return	Deed	Plat Comp.	Used
					27.77			27.77
Subdivision					Block	Lot	Plat Bk.	Page
Brief Legal Description								
*ACREAGE ADJUSTED PER 2004 DEED 7298/243 11/23/04								



Property Acquired From: <b>78A</b>
Acct. No.


Photo	Call No
-------	---------

<b>03N28</b>		<b>78B</b>
Map	Block	Parcel

Date	Grantor (From)	Grantee (To)	D.B.	Pg.	Type	W.D. Cons
9/12/02	RIDDICK, M. THOMAS	FLANAGAN, CHERYL A.	5000	101	WD	408 <sup>00</sup>

City	G.M.D.	L.D.	L.L.	Dimensions	Acreage				
		3	756 757		Return	Deed	Plat	Comp.	Used
						13.20			13.20
Subdivision					Block	Lot	Plat Bk.	Page	

Brief Legal Description






Property Acquired From: **3-18-1912** OLD: 0318  
 Acct. No. NEW: 0328

MAP BLOCK PAR SUB  
 061 N  
 Photo Call No  
 079

**3-18** **61N**  
 Map Block Parcel


Date	Grantor (From)	Grantee (To)	D.B.	Pg.	Type	W.D. Cons
9/89	REYNOLDS, LEROY	MARTIN QUINN & APRIL	807 821	308 510	Corp W	50-
3/25/93	MARTIN, QUINN & APRIL	THE PEOPLES BANK OF FORSYTH Co.	1426	344	DUP	32.50
8/2/93	THE PEOPLES BANK OF FORSYTH Co.	WILKIE, LARRY	1562	252	WD	32.50

City	G.M.D.	L.D.	L.L.	Dimensions	Acreage				
					Return	Deed	Plat	Comp.	Used
		3	755 756			4.75			
Subdivision					Block	Lot	Plat Bk.	Page	
							<del>38</del> CORRECTIVE 38	<del>7</del> 88	
Brief Legal Description									




Name On Return:	MAP OLD: 0318	BLOCK	PAR 061	SUB C	3-18		61C
Name On Deed:	NEW: 0328		Photo 080	Cell No.	Map	Block	Parcel
Property Address:	Property Acquired From:						
Acquired By:	Deed Will	Approximate Date Acquired:	Recorded Yes No	D.B. Pg.	Size: (Dim. or Ac.)		
Bounded By:	N.	S.	E.	W.			

Date	Grantor (From)	Grantee (To)	D.B.	Pg.	Type	W.D. Cons.
3/78	THE FIFTH GENERATION	CECIL LE ROY & REYNOLDS, ETR WI.	235	305	W	16 <sup>00</sup>
12/28/94	REYNOLDS, CECIL	CHAMBERS, VALERIA	1992	284	QC	-0-
11/18/99	CHAMBERS, VALERIA	FLANAGAN, CHERYL A.	3904	309	QC	35 <sup>00</sup>
	City	G.M.D.	L.D.	L.L.	Dimensions	<del>596</del> Acreage <del>12.01 AC</del>
			3	755 756	*1.39 AC	Return Deed Plat Comp Used
						16.61
	Subdivision	Block	Lot	Plat Book	Page	
Brief Legal Description: *ADJUSTED ACREAGE PER P44 DEED 1992-284, 1/17/94						







Name On Return: <i>PT L CVA</i>	MAP BLOCK PAR SUB OLD: 0318 061 B	3-18	61B
Name On Deed:	NEW: 0328 082 0 Ca. 100	Map	Block Parcel

Property Address:	Property Acquired From:				
Acquired By:	Deed Will	Approximate Date Acquired:	Recorded Yes No	D.B. Pg.	Size: (Dim. or Ac.)
Bounded By:	N.	S.	E.	W.	

Date	Grantor (From)	Grantee (To)	D.B.	Pg.	Type	W.D. Cons.
12-5-70	PURCELL, W.E. MRS.	GAZAWAY, CLARENCE	110	105	WD	—
5/1/06	GAZAWAY, CLARENCE W.	GAZAWAY, RANDY	8747	235	WD	-0-

City	G.M.D.	L.D.	L.L.	Dimensions	Acreage				
					Return	Deed	Plat	Comp.	Used
	1000	3	756		1.5		1.5	1.5	
Subdivision					Block	Lot	Plat Book	Page	

Brief Legal Description:  
1.5 AS E/S FRANKLIN GOLDMINE ROAD

1864

1865

1866

1867

1868

1869

1870

1871

1872

1873

1874

1875

1876

1877

1878

1879

1880

1881

1882

1883

1884

1885

1886

1887

1888

1889

1890

1891

1892

1893

1894

1895

1896

1897

1898

1899

1900

1901

1902

1903

1904

1905

1906

1907

1908

1909

1910

1911

1912

1913

1914

1915

1916

1917

1918

1919

1920

1921

1922

1923

1924

1925

1926

1927

1928

1929

1930

1931

1932

1933

1934

1935

1936

1937

1938

1939

1940

1941

1942

1943

1944

1945

1946

1947

1948

1949

1950

1951

1952

1953

1954

1955

1956

1957

1958

1959

1960

1961

1962

1963

1964

1965

1966

1967

1968

1969

1970

1971

1972

1973

1974

1975

1976

1977

1978

1979

1980

1981

1982

1983

1984

1985

1986

1987

1988

1989

1990

1991

1992

1993

1994

1995

1996

1997

1998

1999

2000

2001

2002

2003

2004

2005

2006

2007

2008

2009

2010

2011

2012

2013

2014

2015

2016

2017

2018

2019

2020

2021

2022

2023

2024

2025



Name On Return:	MAP BLOCK PAR SUB OLD: 0318	050 M	3-18		50M
Name On Deed:	NEW: 0328	Photo Call No. 083	Map	Block	Parcel

Property Address:		Property Acquired From:			
Acquired By:	Deed Will	Approximate Date Acquired:	Recorded Yes No	D.B. Pg.	Size: (Dim. or Ac.)
Bounded By:	N.	S.	E.	W.	

Date	Grantor (From)	Grantee (To)	D.B.	Pg.	Type	W.D.Cons.
3/81	WILKIE, ROBERT L.	WILKIE, CHRISTINE GRADY #	300	543	W	-0-

City	G.M.D.	L.D.	L.L.	Dimensions	Acreage				
					Return	Deed	Plat	Comp.	Used
		3	685				4.80		4.8
Subdivision					Block	Lot	Plat Book	Page	
							18	97	

Brief Legal Description:


1111

1111

1111

1111





Name On Return:	MAP BLOCK PAR SUB OLD: 0318	050	N	3-18		50N
Name On Deed:	NEW: 0328	Photo 084	Cell No.	Map	Block	Parcel
Property Address:	Property Acquired From:					
Acquired By:	Deed Will	Approximate Date Acquired:	Recorded Yes No	D.B. Pg.	Size: (Dim. or Ac.)	
Bounded By:	N.	S.	E.	W.		

Date	Grantor (From)	Grantee (To)	D.B.	Pg.	Type	W.D.Cons.					
3/81	WILKIE, ROBERT L.	WILKIE, RUPERT & BERTHA	306	114	W	-0-					
3/30/07	WILKIE, RUPERT & BERTHA	d/b/a BRANNON PROPERTIES BRANNON, SANDRA	9515	161	W/D	190. <sup>00</sup>					
12/31/07	d/b/a BRANNON PROPERTIES BRANNON, SANDRA	WILKIE, BERTHA	10017	195	W/D	-0-					
City		G.M.D.	L.D.	L.L.	Dimensions		Acreage <del>etc</del>				
			3	685	X 4 AC		Return	Deed	Plat	Comp.	Used
									4.0		4
Subdivision						Block	Lot	Plat Book	Page		
							TRACT 13	18	97		
Brief Legal Description: * PARCEL 84A COMBINED PER OWNER & TAX ASSESSORS											
REQUEST. 2/7/03											



Property Acquired From: <b>84</b>
Acct. No.

Photo	Call No
-------	---------

<b>13128</b>		<b>84A</b>
Map	Block	Parcel

Date	Grantor (From)	Grantee (To)	D.B.	Pg.	Type	W.D. Cons	
6/7/01	WILKIE, RUPERT H. & BERTHA M. E	GARRETT, ROBIN D. & RONALD L. E	4644	213	Gen WD	-0-	
8/22/01	GARRETT, ROBIN D. & BERTHA M. E	WILKIE, RUPERT H. & BERTHA M. E	4786	408	W/D	-0-	
<p><b>DELETE &amp; COME IN PER OWNERS REQUEST 2/7/03</b></p>							
City		G.M.D.	L.D.	L.L.	Dimensions	Acreage	
			3	685		Return Deed Plat Comp. Used	
Subdivision					Block	Lot	Plat Bk. Page
						TRACT 13	66 27
Brief Legal Description							

1

2



2246

Name On Deed: <b>Wilkie</b>	MAP BLOCK PAR SUB	OLD: 0318	060
Return: <b>Rt. 2 Cu</b>		NEW: 0328	085

<b>B-18</b>		<b>60</b>
Map	Block	Parcel

Property Address:		Property Acquired From:			
Acquired By:	Deed Will	Approximate Date Acquired:	Recorded Yes No	D.B. Pg.	Size (Dim. or Ac.)
Bounded By:	N.	S.	E.	W.	

Date	Grantor (From)	Grantee (To)	D.B.	Pg.	Type	W.D.Cons.
7/19/66	Wilkie Robert	Wilkie J.T	88	251	WD	3 <sup>30</sup> / <sub>725</sub>
			88	251		

City	G.M.D.	L.D.	L.L.	Dimensions	Acreage				
					Return	Deed	Plat	Comp.	Used
		3				10		10	10
Subdivision					Block	Lot	Plat Book	Page	

Brief Legal Description:

88-25-1

3rd/40

B.P. E/S Franklin Gold Mine

Red morning ~~to~~ with

Crosway Line to pins; thence

Forsyth Line Dues to

Presell Line, Dues to

Franklin Gold Mine

A long " " "


Blue N to B P

Property	MAP	BLOCK	PAR	SUB	3-18		50
Acquired From:	OLD: 0318		050		Map	Block	Parcel
Acct. No.	NEW: 0328		086				

Date	Grantor (From)	Grantee (To)	D.B.	Pg.	Type	W.D. Cons
7/1/92	BLANTON, L. A.	MARGARET & AUBREY	12100	123	W	65. <sup>00</sup>
3/5/96	MARGARET & AUBREY	BLANTON, L. A.	2333	291	DUP	87. <sup>70</sup>
5/28/00	Blanton, Louis A.	Prince, Wayne.	31885	086	W/D	70. <sup>00</sup>

City	G.M.D.	L.D.	L.L.	Dimensions	Acreage				
					Return	Deed	Plat	Comp.	Used
		3	685			2.43			
Subdivision					Block	Lot	Plat Bk.	Page	
							18	97	
Brief Legal Description									

FOUND & CO  
 2/16/98



Name On Wilkie, Robert  
 Return: Ball Ground, Ga. R-2

2-252 16  
 Photo Call No.

3718 50  
 Map Block Parcel

Name On Deed:

Property Address:

Property Acquired From:

Acquired By: Deed Will Approximate Date Acquired: Recorded Yes No D.B. Pg. Size: (Dim. or Ac.)

Bounded By: N. S. E. W.

Date	Grantor (From)	Grantee (To)	D.B.	Pg.	Type	W.D. Cons.
9/9/43	HAWKINS, Bessie	WILKIE, ROBT	12	157	WD	165 FRS
3/81	WILKIE, ROBERT <sup>1/2 int.</sup>	WILKIE, GENNIE <sup>1/2 int.</sup>	300	744	W	-0-
1-6-86	Wilkre, Robert	Blanton, L. A.	502	612		43.00

City	G.M.D.	L.D.	L.L.	Dimensions	Acreage 2.43 AC. 62				
out		3	685 686		Return	Deed	Plat	Comp.	Used
					80	80		70	98
Subdivision					Block	Lot	Plat Book	Page	
							18	97	

Brief Legal Description:

10 A<sub>2</sub> sold off this

80 A<sub>2</sub> TRACT

Name On Return:	MAP	BLOCK	PAR	SUB	3-18	50P	
	OLD: 0318		050	P			
Name On Deed:	NEW: 0328		Photo	Call No.	Map	Block	Parcel
			087				

Property Address:			Property Acquired From:			
Acquired By:	Deed ___ Will ___	Approximate Date Acquired:	Recorded Yes ___ No ___	D.B. ___ Pg. ___	Size: (Dim. or Ac.)	
Bounded By:	N.	S.	E.	W.		

Date	Grantor (From)	Grantee (To)	D.B.	Pg.	Type	W.D.Cons.
3/81	WILKIE, ROBERT L.	WILKIE, THOMAS & LINDA	300	742	W	-0-


City	G.M.D.	L.D.	L.L.	Dimensions	Acreage				
		3	685		Return	Deed	Plat	Comp.	Used
							4.80		4.8
Subdivision					Block	Lot	Plat Book	Page	
							18	97	

Brief Legal Description:










Name On Return:	MAP: OLD: 0318	BLOCK	PAR: 050	SUB: C	3-18	50C	
Name On Deed:	NEW: 0328		Photo: 088	Call No.			Map
Property Address:			Property Acquired From:				
Acquired By:	Deed Will	Approximate Date Acquired:	Recorded Yes No	D.B. Pg.	Size: (Dim. or Ac.)		
Bounded By:	N.	S.	E.	W.			


Date	Grantor (From)	Grantee (To)	D.B.	Pg.	Type	W.D. Cons.		
3/81	WILKIE, ROBERT L.	GAZAWAY, CLARENCE	300	213	W	0-		
7/30/96	GAZAWAY, CLARENCE & PARNELL	FLOYD, JERRY & LYNN, HERBERT MARTIN JR	2457	40	W/D	33.00		
7/25/97	LYNN, HERBERT MARTIN JR.	FLOYD, JERRY	2891 2725	305 269	REPEL RC	-0-		
City		G.M.D.	L.D.	L.F.	Dimensions		Acreage 2.34 AC	
			3	685 686	Return	Deed	Plat	Comp. Used
							480	7.8
Subdivision					Block	Lot	Plat Book	Page
						3	18	97
Brief Legal Description:								













Name On Return:	MAP BLOCK PAR SUB OLD: 0318	050	B
Name On Deed:	NEW: 0328	089	Call No.


3-18		50B
Map	Block	Parcel

Property Address:	Property Acquired From:				
Acquired By:	Deed Will	Approximate Date Acquired:	Recorded Yes No	D.B. Pg.	Size: (Dim. or Ac.)
Bounded By:	N.	S.	E.	W.	

Date	Grantor (From)	Grantee (To)	D.B.	Pg.	Type	W.D.Cons.
8-12-71	WILKIE, ROBERT		127 418	418 721	w/d	-
3/81	WILKIE, LEWIS	LEWIS & WILKIE, WYNELL	300 300	396 735	W	-0-
5/12/00	ESTATE OF WILKIE, LEWIS	WILKIE, WYNELL	4135	191	EVEL. DEED	-0-

City	G.M.D.	L.D.	L.L.	Dimensions	Acreage 8 AC ±				
					Return	Deed	Plat	Comp.	Used
		3	685			4			4
Subdivision					Block	Lot	Plat Book	Page	
							18	97 part	

Brief Legal Description: TRACT W/S FRANKLIN GOLDMINE RD.  
LD 3 LL 685  
For 8.3 Tax parcel 50B Combined per return request



Name On Return:	MAP BLOCK PAR SUB OLD: 0318 050 A
Name On Deed:	NEW: 0328 090 to Cont. No.

3-18		50A
Map	Block	Parcel

Property Address:	Property Acquired From:
-------------------	-------------------------

Acquired By:	Deed Will	Approximate Date Acquired:	Recorded Yes No	D.B. Pg.	Size: (Dim. or Ac.)
--------------	-----------	----------------------------	-----------------	----------	---------------------

Bounded By:	N.	S.	E.	W.
-------------	----	----	----	----


Date	Grantor (From)	Grantee (To)	D.B.	Pg.	Type	W.D. Cons.
8-12-71	WILKIE, LARRY ROBERT		120 H8	72 120	w/d	-
1/79	WILKIE, LARRY C.	WILKIE, CATHERINE GLORIA	281	554	w	-0-

City	G.M.D.	L.D.	L.L.	Dimensions	Acreage				
		3	685		Return	Deed	Plat	Comp.	Used
						4Act			4Act

Subdivision	Block	Lot	Plat Book	Page

Brief Legal Description: TRACT w/s FRANKLIN GOLDMINE RD.  
LP3 LL685

Recorded 2/25/80



Property	MAP	BLOCK	PAR	SUB
Acquired From:	OLD: 0318		059	
Acct. No.	NEW: -0328		091	Call to


3-18		59
Map	Block	Parcel

Date	Grantor (From)	Grantee (To)	D.B.	Pg.	Type	W.D. Cons
12/17/93		LENN AVERY, CHADWICK, & LENN ADAM	1701	163	COURT ORDER	-0

City	G.M.D.	L.D.	L.L.	Dimensions	Acreage				
		3	684		Return	Deed	Plat	Comp.	Used

Subdivision	Block	Lot	Plat Bk.	Page

Brief Legal Description



274

Name On Deed: Chadwick, Hubert  
Return: Cumming, Ga. R-2

2-252 18  
Photo Call No.

3-130  
Map Block Parcel 59

Name On Deed:

Property Address:

Property Acquired From:

Acquired By: Deed Will Approximate Date Acquired: Recorded Yes No D.B. Pg. Size: (Dim. or Ac.)

Bounded By: N. S. E. W.

Recorded 3-15-83

Date	Grantor (From)	Grantee (To)	D.B.	Pg.	Type	W.D. Cons.
	NO DEED FOUND	CHADWICK HUBERT	53	488		
4/76	GAZAWAY, J.C.	CHADWICK, HUBERT JACK DOROTHY LEE E	318	437	W	2 <sup>00</sup>

City	G.M.D.	L.D.	L.L.	Dimensions	Acreage				
					Return	Deed	Plat	Comp.	Used
out		3	684	650" x 350"	1				

Subdivision	Block	Lot	Plat Book	Page

Brief Legal Description:  
W/L E/S RD  
I think deed 318/437 is meant to cover this parcel


PLUSTED BY OCC + FIDICALL  
+ P.S.



3-18-59 *meant for* I think 437

318-437

Form 10-8



GEORGIA STATE OFFICE  
TITLE BUILDING  
ATLANTA, GEORGIA 30333

# Lawyers Title Insurance Corporation

ATLANTA BRANCH OFFICE Cherokee COUNTY, GA.

REAL ESTATE TRANSFER TAX

PAID 200 ✓

WARRANTY DEED 3-15-82

Annette Fleming  
CLERK OF SUPERIOR COURT  
COUNTY OF CHEROKEE

STATE OF GEORGIA

THIS INDENTURE, Made the 15 day of April 1976, in the year one thousand nine hundred seventy-six, between J. C. GAZAWAY Rec. 1982

of the County of Cherokee, and State of Georgia, as party or parties of the first part, hereinafter called Grantor, and

DOROTHY LEE CHADWICK and HUBERT JACK CHADWICK

as party or parties of the second part, hereinafter called Grantee (the words "Grantor" and "Grantee" to include their respective heirs, successors and assigns where the context requires or permits).

WITNESSETH that: Grantor, for and in consideration of the sum of TEN AND NO/100 DOLLARS AND OTHER VALUABLE CONSIDERATION----- ( \$10.00 ) DOLLARS in hand paid at and before the sealing and delivery of these presents, the receipt whereof is hereby acknowledged, has granted, bargained, sold, aliened, conveyed and confirmed, and by these presents does grant, bargain, sell, alien, convey and confirm unto the said Grantee, all that tract or parcel of land lying and being in Land Lot 684 of the 3rd District, 2nd Section, Cherokee County, Georgia, along the northeast right-of-way line of Franklin Gold Mine Road, a public road in Cherokee County, Georgia, and being more particularly described as follows:

BEGINNING at a point located along the said northeast right-of-way line of the said Franklin Gold Mine Road a distance of 13 feet northwest of the intersection of the northeast right-of-way line of said road and the south line of Land Lot 684; thence running in the direction of North 89 degrees East, 420 feet to an iron pin set; thence running in the direction of North 46 degrees West, a distance of 148 feet to an iron pin set; thence running in the direction of South 89 degrees West a distance of 420 feet to an iron pin set along the northeast right-of-way line of the said Franklin Gold Mine Road; thence running in the direction of South 46 degrees East as measured along the said northeast right-of-way line, a distance of 148 feet to an iron pin set at the point of beginning.

The above described tract being per plat of survey as prepared for Hubert Chadwick by Thad P. Thomas, Surveyor, dated 10/2/65, said plat being attached hereto and made a part hereof.

This conveyance is made pursuant to an Order of the Forsyth Superior Court in Case Number 9931, as part of the disposition of said property, issued at the time said case was heard and at the time the divorce between the parties was granted.

TO HAVE AND TO HOLD the said tract or parcel of land, with all and singular the rights, members and appurtenances thereof, to the same being, belonging, or in anywise appertaining, to the only proper use, benefit and behoof of the said Grantee forever in FEE SIMPLE.

AND THE SAID Grantor will warrant and forever defend the right and title to the above described property unto the said Grantee against the claims of all persons whomsoever.


IN WITNESS WHEREOF, the Grantor has signed and sealed this deed, the day and year above written.

Signed, sealed and delivered in presence of:

Margaret Wesley Velma Gzaway (Seal)  
Marion Gzaway J. C. Gzaway (Seal)

Notary Public, Georgia, State at Large  
My Commission Expires June 8, 1982

GEORGIA, CHEROKEE COUNTY, CLERK SUPERIOR COURT  
Filed in office, this 15 day of March  
1976 at 9:30 A.M. Recorded in Book 318  
Page 437 this 15 day of March 1976

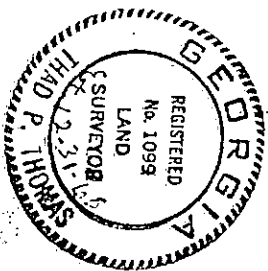


438

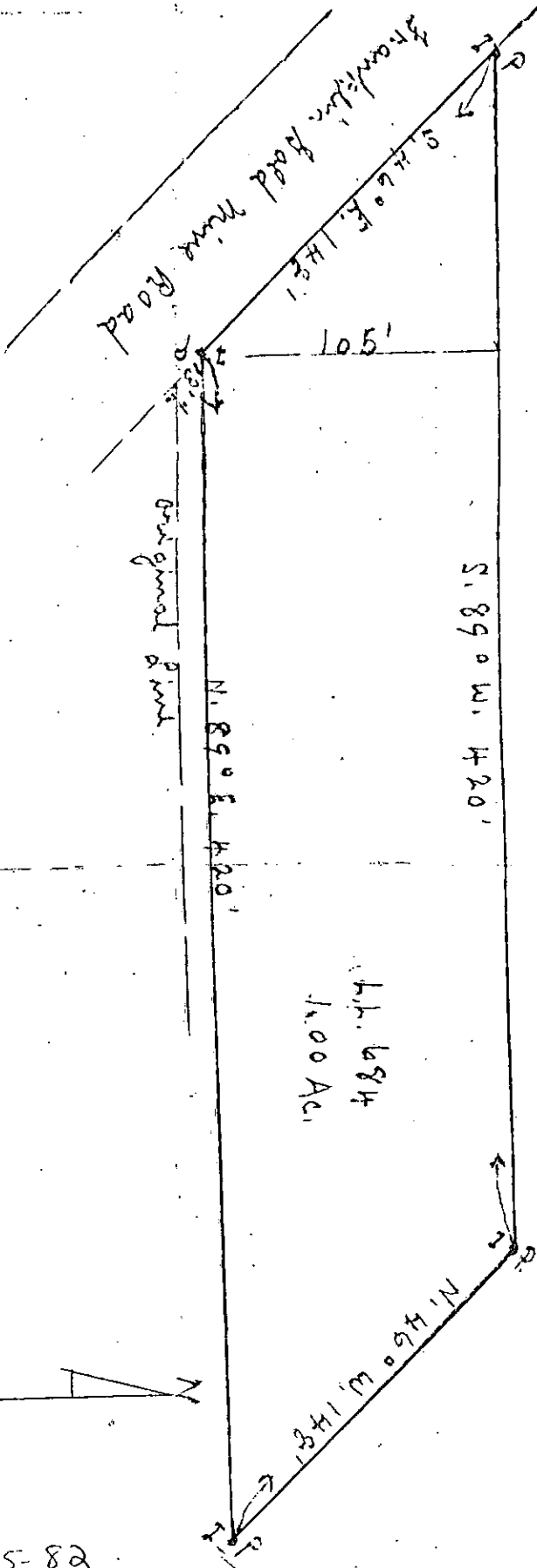
18-438


PROPERTY OF H. J. and Gladys C. in the 2d District  
 AND A SECTION OF Cherokee Co. GA COUNTY, GEORGIA  
 SURVEYED AND PLAT DRAWN 10-2-1982  
 TOTAL ACRES 1.02 MORE OR LESS,  
 SCALE 1 IN. = 50 FT.  
 HEAD BY THOMAS  
 SURVEYOR  
 RTE. 1  
 CUMMING, GA

*Shad P. Thomas*



Rec 3-15-82





Name On Return:	Gazaway, Cumming,	MAP	BLOCK	PAR	SUB	3-78	54 55
Name On Deed:		OLD: 0318		054			
Property Address:		NEW: 0328		092			
Acquired By:	Deed <input type="checkbox"/> Will <input type="checkbox"/>	Approximate Date Acquired:	Recorded Yes <input type="checkbox"/> No <input type="checkbox"/>	D.B. <input type="checkbox"/>	Pg. <input type="checkbox"/>	Size: (Dim. or Ac.)	
Bounded By:	N.	S.	E.	W.			

Date	Grantor (From)	Grantee (To)	D.B.	Pg.	Type	W.D. Cons.
2/5/60	GAZAWAY INGRAM	GAZAWAY, J.C.	54	311	WD	55
10/6/58	TOWARDS, M.H.	GAZAWAY, J.C.	4)	314	WD	3 <sup>30</sup> / <sub>IREC</sub>
		all 1/4 614				
City	G.M.D.	L.D.	L.L.	Dimensions	<del>5.50 AC</del> Acreage	<del>57</del>
out		3	614	25.41 53.64 AC ±	Return	Deed
			683	29.44 50 ±	99	40
			684			97
Subdivision				10.62 AC ±	Block	Lot
				8.62 AC ±		Plat Book
				6.62 AC ±		Page
Brief Legal Description:						
- 5.50 AC ±						
3.50 AC ±						



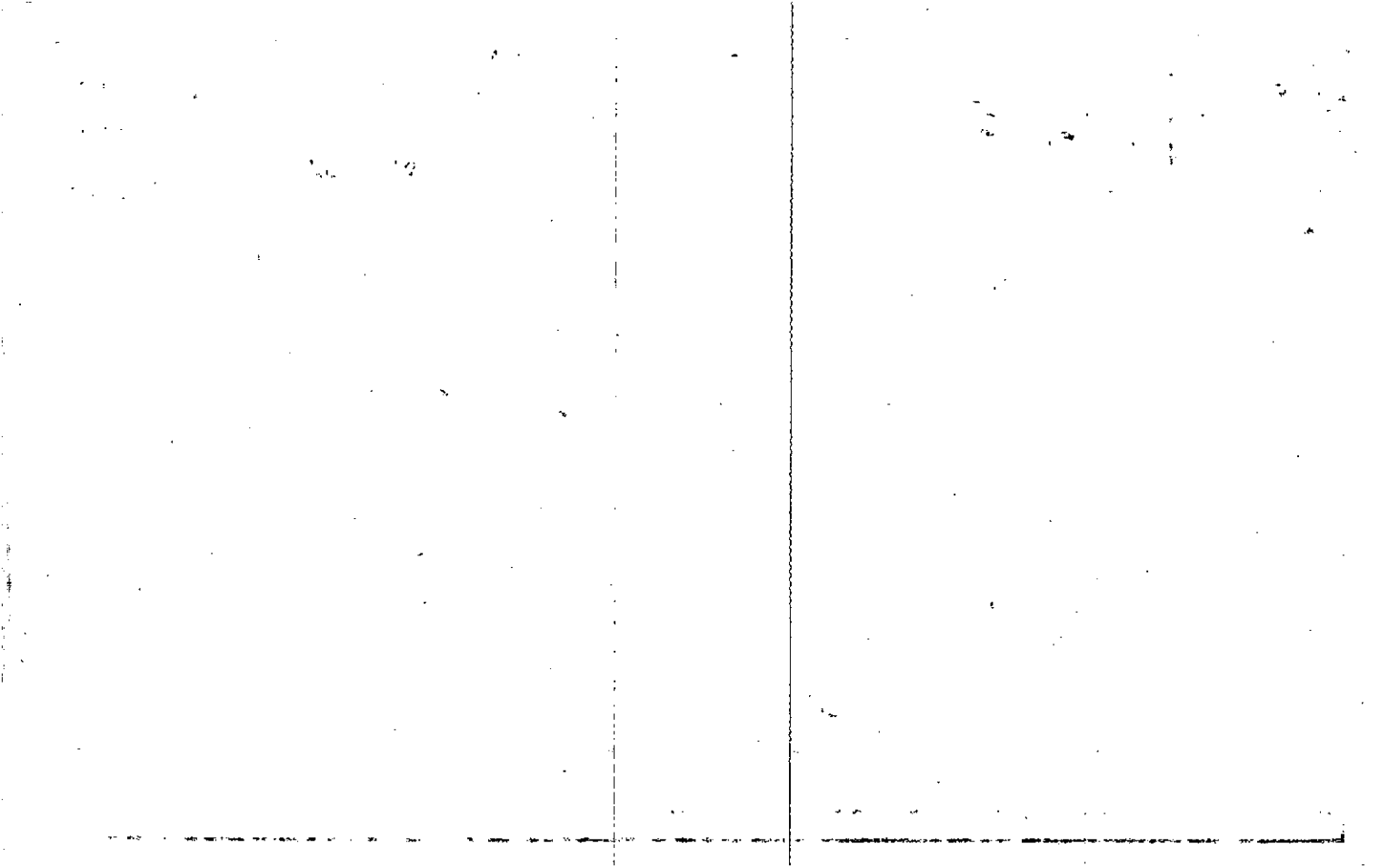
Property Acquired From:	MAP BLOCK PAR SUB OLD: 0318 054 C	3-18	54C
Acct. No.	NEW: 0328	Map	Block Parcel

from 54  
REC  
4-194

Date	Grantor (From)	Grantee (To)	D.B.	Pg.	Type	W.D. Cons
12/31/93	GAZAWAY, VELMA J. C.	LATHEM, CONNY	1784	113	W/D	-0-

City	G.M.D.	L.D.	L.L.	Dimensions	Acreage				
					Return	Deed	Plat	Comp.	Used
		3	684			8.18			
Subdivision					Block	Lot	Plat Bk.	Page	
						TR. A			

Brief Legal Description *EXACT LOCATION & SHAPE ESTIMATED, NO DESCRIPTION ON DEED & NO PLAT FOUND ???*





Property Acquired From:	MAP	BLOCK	PAR	SUB
Acct. No.	OLD: 0318		054	D
	NEW: 0328		Photo 092	Call No B

3-18		54D
Map	Block	Parcel

from 54

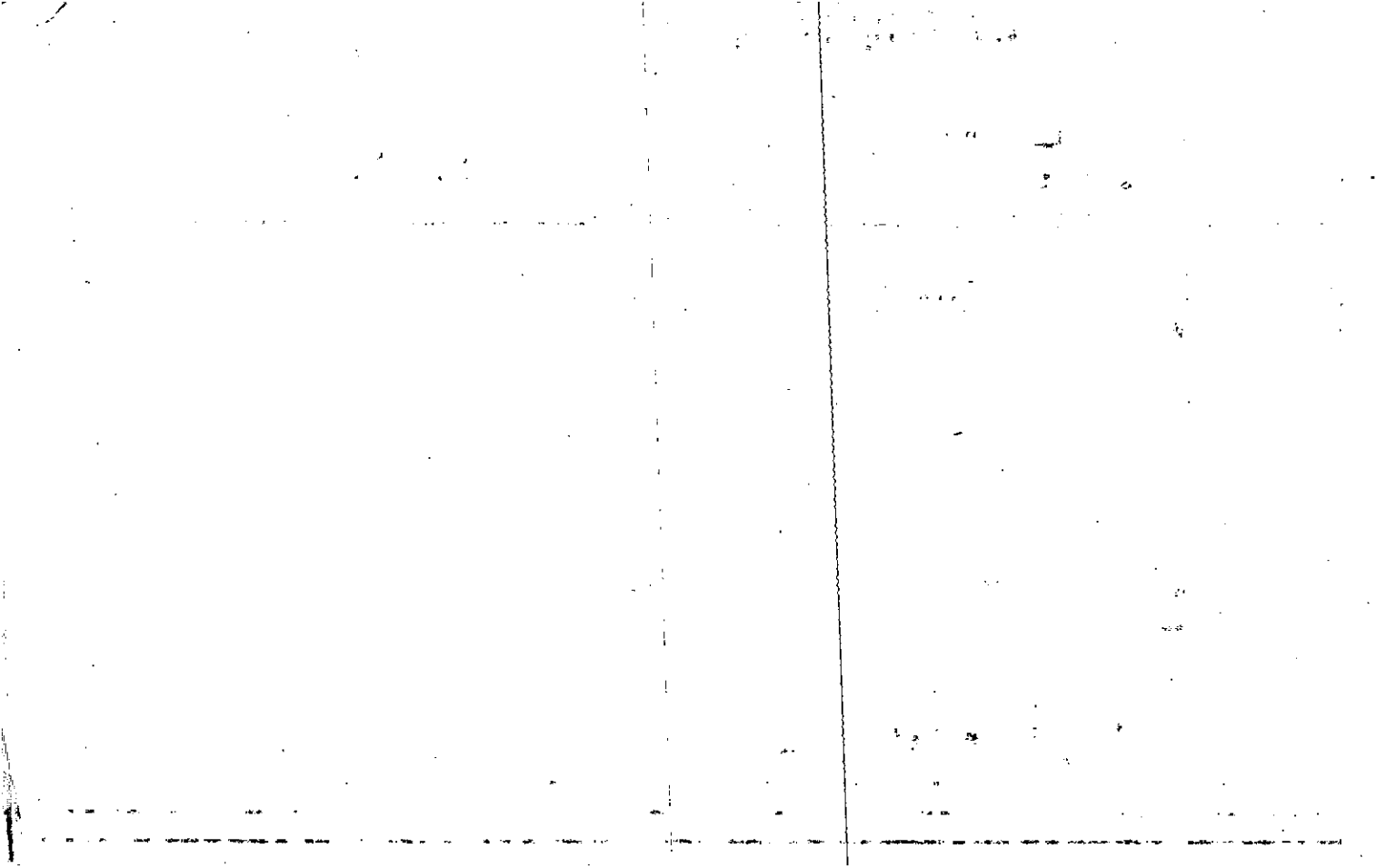
REC  
1194

Date	Grantor (From)	Grantee (To)	D.B.	Pg.	Type	W.D. Cons
12/31/93	GAZAWAY, VELMA J.C.	LATHAM, ERIC	1784	114	w/d	-0-

City	G.M.D.	L.D.	L.L.	Dimensions	Acreage				
		3	684		Return	Deed	Plat	Comp.	Used
						8.18			

Subdivision	Block	Lot	Plat Bk	Page
			TR. B	

Brief Legal Description: ~~FA EXACT LOCATION & SHARE ESTIMATED, NO DESCRIPTION~~  
 ON DEED & NO PLAT FOUND???





20-20-20


Property Acquired From:
Acct. No. 92

Photo	Call No
-------	---------

3-28		92D
Map	Block	Parcel

Date	Grantor (From)	Grantee (To)	D.B.	Pg.	Type	W.D. Cons
1/20/95	VELMA GAZAWAY, J.C.	BROCKMEIER, LINDA S. JONES, DON JR.	4420 2037	160 127	CORRECTIVE WD	-0-
5/28/96	JONES DON JR.	BROCKMEIER, LINDA S.	24510	44	QC	-0-
10/30/98	BROCKMEIER, LINDA S. JONES, DON JR.	GUNTER, BILLY RAY	3868	211	QC	1.00
10/30/98	" " "	GUNTER, BILLY RAY JR.	3945	346	RE REC	-0-
3/1/01	GUNTER, BILLY RAY	JONES, DONALD E. SR.	4529	7	WD	2 PARCELS -0-

City	G.M.D.	L.D.	L.L.	Dimensions	Acreage 2.02 AC				
		3	683		Return	Deed	Plat	Comp.	Used
						403			403
Subdivision					Block	Lot	Plat Bk.	Page	
							48	212	
Brief Legal Description <del>EXACT SAME LOCATION ESTIMATED, NO DESCRIPTION ON DEED</del>									



Property Acquired From:
Acet. No. <u>92D</u>

Photo	Call No
-------	---------

<u>3-28</u>		<u>92E</u>
Map	Block	Parcel

Date	Grantor (From)	Grantee (To)	D.B.	Pg.	Type	W.D.Cons
<u>5/28/96</u>	<u>BROCKMEIER, LINDA S.</u>	<u>JONES, DONALD E. JR</u>	<u>2456</u>	<u>45</u>	<u>QC</u>	<u>-0-</u>
<u>10/30/98</u>	<u>BROCKMEIER, LINDA S.</u> <u>JONES, DON JR.</u>	<u>GUNTER, BILLY RAY</u>	<u>3868</u>	<u>211</u>	<u>QC</u>	<u>1.00</u>
<u>10/30/98</u>	<u>" " "</u>	<u>GUNTER, BILLY RAY JR.</u>	<u>3945</u>	<u>346</u>	<u>REREC</u>	<u>-0-</u>
<u>3/1/01</u>	<u>GUNTER, BILLY RAY</u>	<u>JONES, DONALD E. SR</u>	<u>4529</u>	<u>7</u>	<u>W/D</u>	<u>2 PARCELS</u> <u>-0-</u>


City	G.M.D.	L.D.	L.L.	Dimensions	Acreage <u>1.0 AC±</u>				
		<u>3</u>	<u>683</u>		Return	Deed	Plat	Comp.	Used
						<u>2.01±</u>	<u>2.01±</u>		<u>2.01±</u>
Subdivision					Block	Lot	Plat Bk.	Page	
							<u>50</u>	<u>177</u>	

Brief Legal Description


0
























Property Acquired From: **92**  
 Acct. No.

Photo      Call No

**03N28**      **92K**  
 Map      Block      Parcel

Date	Grantor (From)	Grantee (To)	D.B.	Pg.	Type	W.D. Cons
3/18/00	ESTATE GAZAWAY, J.C.	GAZAWAY, VELMA	5153 4089	480 280	EX'S DEED	CORR. OF. DEED -0-
3/18/00	GAZAWAY, VELMA	TURNER, STEVEN	5153 4089	482 282	CORR. W/D	WD 12. <sup>00</sup>
12/22/05	TURNER, STEVEN	1/49 LONGHORNS SANITATION LATHEN, MICHAEL & CONNIE	8482	194	WD	80. <sup>00</sup>

City	G.M.D.	L.D.	L.L.	Dimensions	Acreage				
		3	684*		Return	Deed	Plat	Comp.	Used
			1282			2.00			2
Subdivision					Block	Lot	Plat	Bk.	Page
							63		60
Brief Legal Description * CORR. DEEDS 5153/480 & 482 CORRECTE LL # 8/20/02									



Property Acquired From: <b>S2E</b>
Acct. No.

Photo	Call No
-------	---------


<b>03N28</b>		<b>92L</b>
Map	Block	Parcel

Date	Grantor (From)	Grantee (To)	D.B.	Pg.	Type	W.D.Cons
10/2/02	JONES, DONALD E. SR	MARTIN, CHARLES HEARD, AL	6151 5564	341 429	Gen WD	Recorded 11500
12/20/04	MARTIN, CHARLES HEARD, ALFRED	LEA, LINDA	7893	468	WD	134 50

City	G.M.D.	L.D.	L.L.	Dimensions	Acreage				
					Return	Deed	Plat	Comp.	Used
		3	683			1.00			1.00

Subdivision	Block	Lot	Plat	Bk.	Page

Brief Legal Description



Property Acquired From: 92
Acct. No.

Photo	Call No

03N28		92M
Map	Block	Parcel

Date	Grantor (From)	Grantee (To)	D.B.	Pg.	Type	W.D. Cons
6/18/04	GAZAWAY, J.C. (ESTATE)	STALEY L. & BEASLEY, JOSEPH E.	7279	102	EXECS DEED	30 <sup>00</sup>
6/18/04	GAZAWAY, VELMA	" " "	7673 7279	443 104	CORRECTIVE WD	30 <sup>00</sup>

City	G.M.D.	L.D.	L.L.	Dimensions	Acreage				
					Return	Deed	Plat	Comp.	Used
		3	683					2±	2±
Subdivision					Block	Lot	Plat	Bk.	Page
Brief Legal Description									



Property 03N27-36 = .88 AC  
 Acquired From: 03N28-92 = 1.12 AC  
 Acct. No.

Photo Call No


03N28 92N  
 Map Block Parcel

Date	Grantor (From)	Grantee (To)	D.B.	Pg.	Type	W.D. Cons
11/22/04	GAZAWAY, VELMA	COOPER, TABITHA	7524	214	WSD	-0-
11/17/07	COOPER, TABITHA	LATHAM, MICHAEL & CONNY & JONES, DONALD E. SR.	7360	39	WD	62.50

City	G.M.D.	L.D.	L.L.	Dimensions	Acreage			
		3	614 683		Return	Deed	Plat Comp.	Used
							X 2.00	2

Subdivision	Block	Lot	Plat Bk.	Page

Brief Legal Description ~~X~~ LEGAL DESCRIPTION FOR PARCEL 03N27-36F ALSO  
 COVERS A PORTION OF THIS PARCEL ??? ~~X~~ CALLS FOR PLAT 81-48, DOESN'T COVER THE  
 PARCEL, COVERS LOTS IN RIDGE VIEWS EATS.





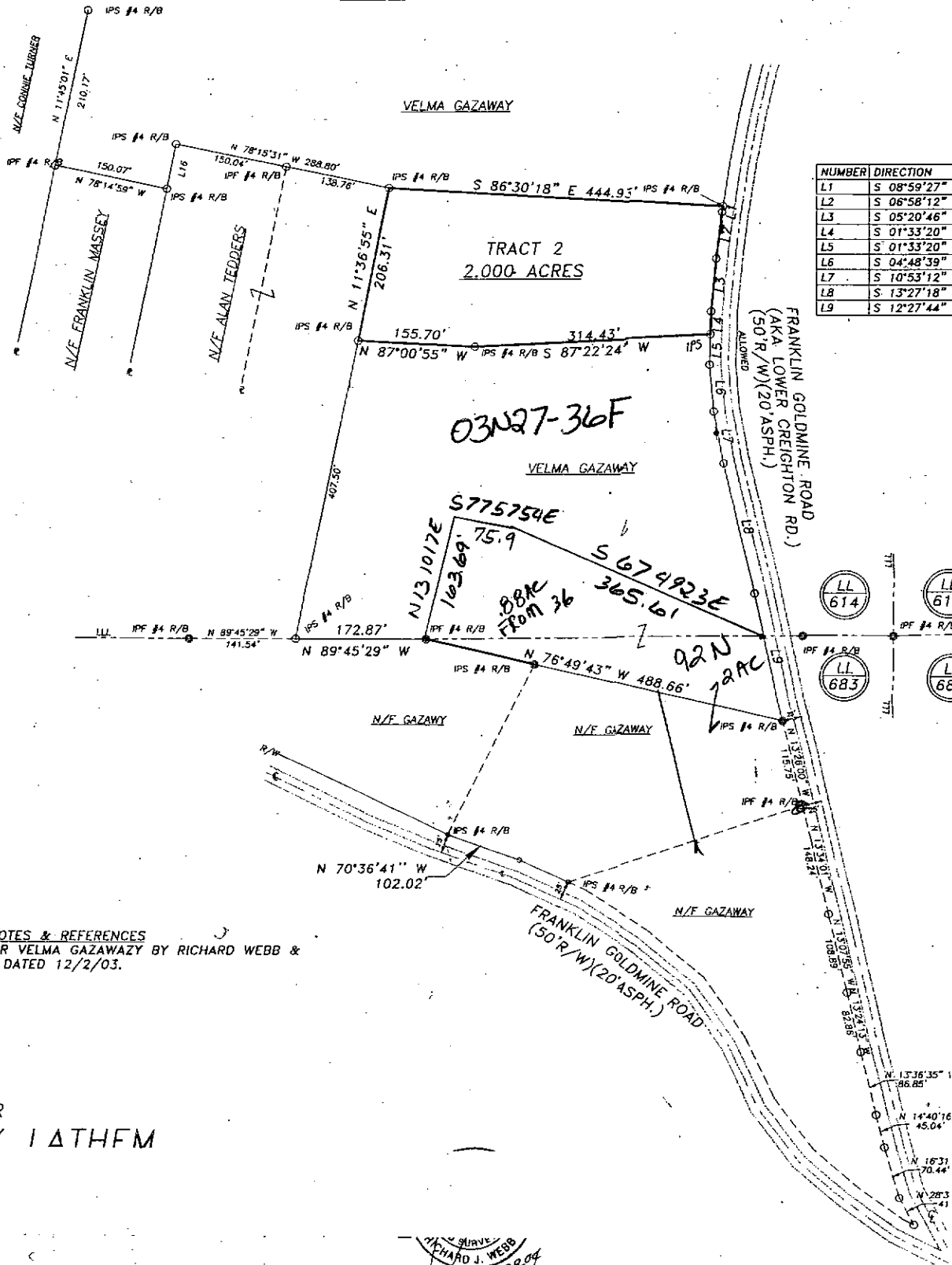
- 1. FIN. = FINISHED FLOOR LEVEL.
- 2. FIN. = FINISH WITHIN.
- 3. FIN. = FINISH WITHIN.
- 4. FIN. = FINISH WITHIN.
- 5. FIN. = FINISH WITHIN.
- 6. FIN. = FINISH WITHIN.
- 7. FIN. = FINISH WITHIN.
- 8. FIN. = FINISH WITHIN.
- 9. FIN. = FINISH WITHIN.
- 10. FIN. = FINISH WITHIN.
- 11. FIN. = FINISH WITHIN.
- 12. FIN. = FINISH WITHIN.
- 13. FIN. = FINISH WITHIN.
- 14. FIN. = FINISH WITHIN.
- 15. FIN. = FINISH WITHIN.
- 16. FIN. = FINISH WITHIN.
- 17. FIN. = FINISH WITHIN.
- 18. FIN. = FINISH WITHIN.
- 19. FIN. = FINISH WITHIN.
- 20. FIN. = FINISH WITHIN.
- 21. FIN. = FINISH WITHIN.
- 22. FIN. = FINISH WITHIN.
- 23. FIN. = FINISH WITHIN.
- 24. FIN. = FINISH WITHIN.
- 25. FIN. = FINISH WITHIN.
- 26. FIN. = FINISH WITHIN.
- 27. FIN. = FINISH WITHIN.
- 28. FIN. = FINISH WITHIN.
- 29. FIN. = FINISH WITHIN.
- 30. FIN. = FINISH WITHIN.
- 31. FIN. = FINISH WITHIN.
- 32. FIN. = FINISH WITHIN.
- 33. FIN. = FINISH WITHIN.
- 34. FIN. = FINISH WITHIN.
- 35. FIN. = FINISH WITHIN.
- 36. FIN. = FINISH WITHIN.
- 37. FIN. = FINISH WITHIN.
- 38. FIN. = FINISH WITHIN.
- 39. FIN. = FINISH WITHIN.
- 40. FIN. = FINISH WITHIN.
- 41. FIN. = FINISH WITHIN.
- 42. FIN. = FINISH WITHIN.
- 43. FIN. = FINISH WITHIN.
- 44. FIN. = FINISH WITHIN.
- 45. FIN. = FINISH WITHIN.
- 46. FIN. = FINISH WITHIN.
- 47. FIN. = FINISH WITHIN.
- 48. FIN. = FINISH WITHIN.
- 49. FIN. = FINISH WITHIN.
- 50. FIN. = FINISH WITHIN.
- 51. FIN. = FINISH WITHIN.
- 52. FIN. = FINISH WITHIN.
- 53. FIN. = FINISH WITHIN.
- 54. FIN. = FINISH WITHIN.
- 55. FIN. = FINISH WITHIN.
- 56. FIN. = FINISH WITHIN.
- 57. FIN. = FINISH WITHIN.
- 58. FIN. = FINISH WITHIN.
- 59. FIN. = FINISH WITHIN.
- 60. FIN. = FINISH WITHIN.
- 61. FIN. = FINISH WITHIN.
- 62. FIN. = FINISH WITHIN.
- 63. FIN. = FINISH WITHIN.
- 64. FIN. = FINISH WITHIN.
- 65. FIN. = FINISH WITHIN.
- 66. FIN. = FINISH WITHIN.
- 67. FIN. = FINISH WITHIN.
- 68. FIN. = FINISH WITHIN.
- 69. FIN. = FINISH WITHIN.
- 70. FIN. = FINISH WITHIN.
- 71. FIN. = FINISH WITHIN.
- 72. FIN. = FINISH WITHIN.
- 73. FIN. = FINISH WITHIN.
- 74. FIN. = FINISH WITHIN.
- 75. FIN. = FINISH WITHIN.
- 76. FIN. = FINISH WITHIN.
- 77. FIN. = FINISH WITHIN.
- 78. FIN. = FINISH WITHIN.
- 79. FIN. = FINISH WITHIN.
- 80. FIN. = FINISH WITHIN.
- 81. FIN. = FINISH WITHIN.
- 82. FIN. = FINISH WITHIN.
- 83. FIN. = FINISH WITHIN.
- 84. FIN. = FINISH WITHIN.
- 85. FIN. = FINISH WITHIN.
- 86. FIN. = FINISH WITHIN.
- 87. FIN. = FINISH WITHIN.
- 88. FIN. = FINISH WITHIN.
- 89. FIN. = FINISH WITHIN.
- 90. FIN. = FINISH WITHIN.
- 91. FIN. = FINISH WITHIN.
- 92. FIN. = FINISH WITHIN.
- 93. FIN. = FINISH WITHIN.
- 94. FIN. = FINISH WITHIN.
- 95. FIN. = FINISH WITHIN.
- 96. FIN. = FINISH WITHIN.
- 97. FIN. = FINISH WITHIN.
- 98. FIN. = FINISH WITHIN.
- 99. FIN. = FINISH WITHIN.
- 100. FIN. = FINISH WITHIN.

ONE FOOT IN 162,085 FEET.

BEARINGS SHOWN ARE BASED ON ANGLES TURNED FROM A SINGLE MAGNETIC OBSERVATION AND ARE SUBJECT TO FIELD CONDITIONS.

THE EQUIPMENT USED FOR ANGULAR AND DISTANCE MEASUREMENTS WAS TOPCON GTS-2B

THIS PROPERTY IS NOT LOCATED WITHIN THE 100-YEAR FLOOD PRONE AREA AS PER FLOOD INSURANCE RATE MAP NO. 13057C0175 B JULY 15, 1988



NUMBER	DIRECTION
L1	S 08°59'27"
L2	S 06°58'12"
L3	S 05°20'46"
L4	S 01°33'20"
L5	S 01°33'20"
L6	S 04°48'39"
L7	S 10°53'12"
L8	S 13°27'18"
L9	S 12°27'44"


**NOTES & REFERENCES**

- 1) PLAT FOR VELMA GAZAWAZY BY RICHARD WEBB & ASSOC. DATED 12/2/03.

PLAT FOR  
TAFKY IATHFM

RICHARD J. WEBB  
9.28.04  
1.48AC

TECHNICAL LAND SERVICES INC. 6/A/A  
RICHARD WEBB & ASSOCIATES  
Land Surveying Consultants



Property Acquired From: <b>92</b>
Acct. No.

Photo	Call No

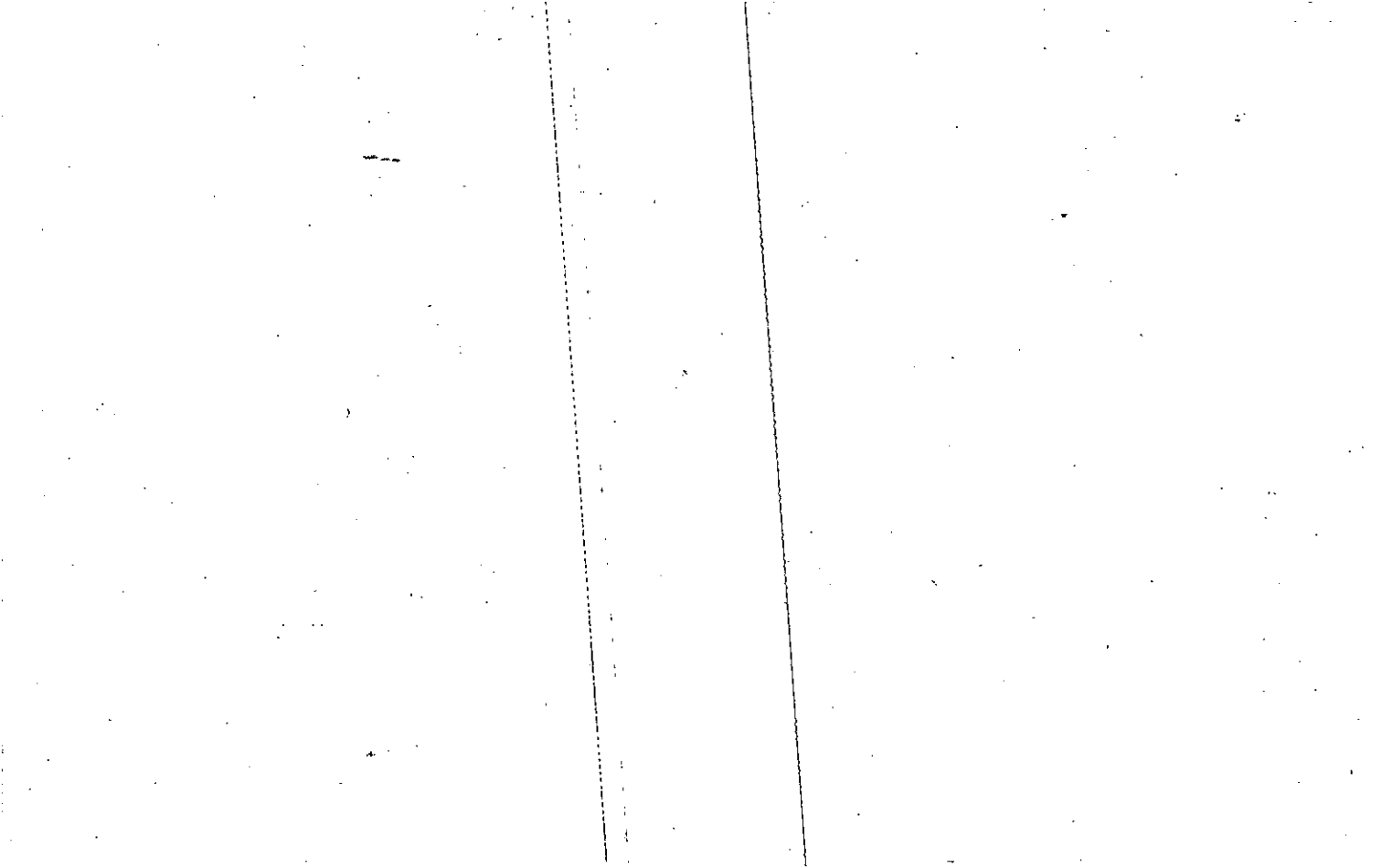
<b>03N28</b>		<b>92P</b>
Map	Block	Parcel

Date	Grantor (From)	Grantee (To)	D.B.	Pg.	Type	W.D. Cons
<b>8/14/06</b>	<b>GAZAWAY, VELMA</b>	<b>MARTIN, GARY I.</b>	<b>8976</b>	<b>431</b>	<b>WD</b>	<b>-0-</b>


City	G.M.D.	L.D.	L.L.	Dimensions	Acreage				
					Return	Deed	Plat	Comp.	Used
		<b>3</b>	<b>1683</b>			<b>2.00</b>			<b>2</b>

Subdivision	Block	Lot	Plat Bk.	Page

Brief Legal Description







Property Acquired From:
Acct. No.

Photo	Call No


03N28		93
Map	Block	Parcel

Date	Grantor (From)	Grantee (To)	D.B.	Pg.	Type	W.D. Cons
8/31/01	MARTIN, SHARON G	MARTIN, GARY	4900	283	QC	-0-

City	G.M.D.	L.D.	L.L.	Dimensions	Acreage AC				
		3	683 684		Return	Deed	Plat	Comp.	Used

Subdivision	Block	Lot	Plat Bk.	Page
			13	76

Brief Legal Description





Name On Return:	MAP: 0318	BLOCK: 054	PAR: A	3-18	54A	
Name On Deed:	NEW: 0328	Sheet: 093	Call No.	Map	Block	Parcel

Property Address:	Property Acquired From:				
Acquired By:	Deed Will	Approximate Date Acquired:	Recorded Yes No	D.B. Pg.	Size (Dim. or Ac.)
Bounded By:	N.	S.	E.	W.	

Date	Grantor (From)	Grantee (To)	D.B.	Pg.	Type	W.D. Cons.
7/77	GAZAWAY, VELMA	MARTIN, GARY & SHARON G.	219	737	W	4 00
1-90	MARTIN, SHARON G.	MARTIN, GARY	851	458	QC	0-
8/6/93	MARTIN, GARY I.	SHARON L. MARTIN, GARY I.	1561	54	W/D	0-

City	G.M.D.	L.D.	L.L.	Dimensions	Acreage				
		3	683 684		Return	Deed	Plat	Comp.	Used
							1A		
Subdivision					Block	Lot	Plat Book	Page	
							13	76	

Brief Legal Description:

