


Property Acquired From:
Acct. No:

Photo	Call No
-------	---------

03125		5
Map	Block	Parcel

Date	Grantor (From)	Grantee (To)	D.B.	Pg.	Type	W.D. Cons
	<del>DECEASED</del> SPRIGGS, ROBERT LEE	SPRIGGS, SHIRLEY		2/27/67	PER TAXPAYERS RETURN	
City	G.M.D.	L.D.	L.L.	Dimensions	Acreage	
		3	105		1.24 AC	
					Return	Deed
						Plat
						Comp.
						Used
Subdivision				Block	Lot	Plat Bk. Page
Brief Legal Description						



Name On Spriggs, Rot  
Return: Ball Ground

MAP BLOCK PAR SUB  
OLD: 0316 023  
NEW: 0325 005

B-116		23
Map	Block	Parcel

Name On  
Deed:

Property  
Address:

Property  
Acquired From:

Acquired By: Deed Will Approximate Date Acquired: Recorded Yes No D.B. Pg. Size: (Dim. or Ac.)

Bounded By: N. S. E. W.

Date	Grantor (From)	Grantee (To)	D.B.	Pg.	Type	W.D. Cons.
9/25/65	Spriggs Mrs (Gertie) Gertie	Spriggs, Rolt Lee	81	103	WD	—
3-30-71	" "	" "	112	195	WD	—
6-14-86	Spriggs, Gertie B.	Spriggs, Robert L. & Shirley	540	320	4/10	-0-

City	G.M.D.	L.D.	L.L.	Dimensions	Acreage 1.24 AC ±				
out	1031	3	105	<del>210</del> x 210	Return	Deed	Plat	Comp.	Used
					1	1		2	2
Subdivision					Block	Lot	Plat Book	Page	

Brief Legal Description: H/2 N/2 BALL Ground Public Rd

81-103

3rd/20 4-L 105'

Bp 5 w/ cor prop Amette W off rd

Prop: N<sup>1</sup>/<sub>5</sub> A long w prop

line Amette W off rd 210'

W<sup>1</sup>/<sub>5</sub> Parallel to N<sup>1</sup>/<sub>5</sub> Base

Ground Pullie rd 210'

S<sup>1</sup>/<sub>5</sub> Parallel to line Amett

W off rd 210' to N<sup>1</sup>/<sub>5</sub> Base

Steward Pullie rd, E Along N<sup>1</sup>/<sub>5</sub>

" " " " 210 Bp

S - Ball ground Pullie rd

E - Amette W off rd

N + W Ma Cartie B. Suggs

Property Acquired From:
Asst. No.


Photo	Call No
-------	---------

03N25		6
Map	Block	Parcel

Date	Grantor (From)	Grantee (To)	D.B.	Pg.	Type	W.D. Cons
1/23/06	SPRIGGS, LAMAR EUGENE	RITA SPRIGGS, LAMAR E. &	8532	146	WD	-0-

City	G.M.D.	L.D.	L.L.	Dimensions	Acreage 10.21 AC				
		3	104 105	5.12 AC	Return	Deed	Plat	Comp.	Used
Subdivision					Block	Lot	Plat Bk.	Page	
							30 41	73 133	

Brief Legal Description



Name On Return:	MAP BLOCK PAR SUB OLD: 0316	041
Name On Deed:	NEW: 0325	006 to Call No.


3-16		41
Map	Block	Parcel

Property Address:		Property Acquired From:			
Acquired By:	Deed Will	Approximate Date Acquired:	Recorded Yes No	D.B. Pg.	Size: (Dim. or Ac.)
Bounded By:	N.	S.	E.	W.	

Date	Grantor (From)	Grantee (To)	D.B.	Pg.	Type	W.D.Cons.
5-4-72	SPRIGGS, MRS. GARDIE B.	SPRIGGS, LOMAR EUGENE	125	614	W/D	-
5/18/74	" " " "	" " "	163	548	W	40°
6/86	" " " "	" " "	539	32	W	-0-

City	G.M.D.	L.D.	L.L.	Dimensions	Acreage 10.24 AC				
	1031	3	105	210 X 210	Return	Deed	Plat	Comp.	Used
								3.5	3.5
Subdivision					Block	Lot	Plat Book	Page	
							30	73	

Brief Legal Description:





Property Acquired From: <u>Lo</u>
Acct. No.

Photo	Call No


<u>03N25</u>		<u>6A</u>
Map	Block	Parcel

Date	Grantor (From)	Grantee (To)	D.B.	Pg.	Type	W.D. Cons
<u>1/23/06</u>	<u>RITA &amp; SPRIGGS LAMAR</u>	<u>CORNELIS DE VENTE CARDL</u>	<u>8532</u>	<u>166</u>	<u>USD</u>	<u>75.<sup>00</sup></u>

City	G.M.D.	L.D.	L.L.	Dimensions	Acreage				
		<u>3</u>	<u>104</u> <u>105</u>		Return	Deed	Plat	Comp.	Used
						<u>5.12</u>			<u>5.12</u>

Subdivision	Block	Lot	Plat Bk.	Page
		<u>TRACT</u> <u>2</u>		

Brief Legal Description



Re Recorded April 93

Property	MAP	BLOCK	PAR	SUB
Acquired From:	OLD: 0316		024	
Acct. No.			Photo	Call No
	NEW: 0325		007	


3-16		24
Map	Block	Parcel

Date	Grantor (From)	Grantee (To)	D.B.	Pg.	Type	W.D. Cons
6/86	SPRIGGS, GARTK B.	SPRIGGS, SHIRLEY	1428	277	W	-0-
4/93	SPRIGGS, ROBERT L. & SHIRLEY	WOFFORD, TIMOTHY L. & ROBIN A.	1442	181	W	-0-
4/20/99	Wofford, Timothy L. & Robin A.	Dempsey, Dana A. & Trent S.	3611	030	W/D	-0-

City	G.M.D.	L.D.	L.L.	Dimensions	Acreage	3 AC.			
		3	105		Return	Deed	Plat	Comp.	Used

Subdivision	Block	Lot	Plat Bk.	Page
		TRACT 2	See 30	87

Brief Legal Description: 28 AC± split from parcel 23 per & used with this parcel per 1993 deed 1442/181



Name On Return:

2-248  
Photo Call No.

3-16 24  
Map Block Parcel

Name On Deed:

Property Address:

Property Acquired From:

Acquired By: Deed Will Approximate Date Acquired: Recorded Yes No D.B. Pg. Size (Dim. or Ac.)

Bounded By: N. S. E. W.

Date	Grantor (From)	Grantee (To)	D.B.	Pg.	Type	W.D. Cons.
3/17/45	SPRIGGS, JAS. A.	SPRIGGS, GEO. J.	14	100	W	55
9/78	WOFFORD, WALTER	SPRIGGS, Mrs. GARTIE LUCILE	247	196	W	1 <sup>00</sup>
9/78	WOFFORD, SAMMY	" " " "	247	197	W	1 <sup>00</sup>

City	G.M.D.	L.D.	L.L.	Dimensions	Acres	Return	Deed	Plat	Comp.	Used
		3		17.99 AC. ±	43					55

Subdivision	Block	Lot	Plat Book	Page

Brief Legal Description:




Property • 38 AC± from 2	MAP	BLOCK	PAR	SUB			
Acquired From <i>Remains</i>	OLD: 0316		024	M		3-16	24M
Acct. No. <i>65</i>	NEW: 0325		007	A		Map	Block Parcel

Date	Grantor (From)	Grantee (To)	D.B.	Pg.	Type	W.D.	Cons
3/93	SPRIGGS, ROBERT L. & SHIRLEY	SPRIGGS, JAMES R. & JAN	1428	280	W	-0-	
4/29/05	SPRIGGS, JAN & JAMES R.	SPRIGGS, JAN M. & JAMES R.	7923	195	QC	-0-	


City	G.M.D.	L.D.	L.L.	Dimensions	Acreage				
					Return	Deed	Plat	Comp.	Used
		3	105			3.00			3
Subdivision					Block	Lot	Plat Bk.	Page	
						TRACT 3			

Brief Legal Description









Name On Return: <i>R#1 BA</i>	MAP --- BLOCK	PAR --- SUB	3-16		24 A
OLD: 0316	024	A	Map	Block	Parcel
Name On Deed:	NEW: 0325	Plat No 008			
		Call No.			

Property Address:			Property Acquired From:		
Acquired By:	Deed ___ Will ___	Approximate Date Acquired:	Recorded Yes ___ No ___	D.B. ___ Pg. ___	Size: (Dim. or Ac.)
Bounded By:	N.	S.	E.	W.	

Date	Grantor (From)	Grantee (To)	D.B.	Pg.	Type	W.D.Cons.
4-7-71	SPRIGGS, Robt. Lee	SPRIGGS, Hugh	112	193	WD	—
6/86	SPRIGGS, Mrs GARTIE	" "	539	30	W	
10/90	SPRIGGS, HUGH R.	BETTY JEAN SPRIGGS, HUGH R.	912	18	W	-0-

City	G.M.D.	L.D.	L.L.	Dimensions	Acreage <i>6.24 AC</i>				
	1031	3	105	210 X 210	Return	Deed	Plat	Comp.	Used
									6.24


Subdivision	Block	Lot	Plat Book	Page
			30	72

Brief Legal Description:

---



---



LL 10

Name On Return:	MAP	BLOCK	PAR	SUB	B-116	22	
RA 2 BAL	OLD: 0316		022				Map
Name On Deed:	NEW: 0325		009				

Property Address:	Property Acquired From:				
Acquired By:	Deed Will	Approximate Date Acquired:	Recorded Yes No	D.B. Pg.	Size (Dim. or Ac.)
Bounded By:	N.	S.	E.	W.	1 AC

Date	Grantor (From)	Grantee (To)	D.B.	Pg.	Type	W.D.Cons.		
2/19/61	SPRIGGS	WOFFORD, ANNETTE						
2/78	SPRIGGS, GARTIE	" "	234	598	Corrected deed			
6/86	SPRIGGS, GARTIE	WOFFORD, ANNETTE	539	35	W	-0-		
	City	G.M.D.	L.D.	L.L.	Dimensions	3.37 AC Acreage		
		3	105	210' X 210'	Return	Deed Plat Comp. Used		
	Subdivision				Block	Lot	Plat Book	Page
							30	25
Brief Legal Description: SEE 1996 QC 2462-311 FROM SPRIGGS ETAL TO GARTIE SPRIGGS								
FOR RELEASE OF YEARS Support PAGE 465 Nov. 1961 125								

NO DEED FOUND  
POTTED BY ACC + FRO CALL

Property Acquired From: 9
Acct. No.


Photo	Call No
-------	---------

03N25		9A
Map	Block	Parcel

Date	Grantor (From)	Grantee (To)	D.B.	Pg.	Type	W.D. Cons
9/9/99	ANNETTE WOFFORD, J.D. &	PAMELA SMITH, DONALD &	3839	1	QC	-0-

City	G.M.D.	L.D.	L.L.	Dimensions	Acreage				
					Return	Deed	Plat	Comp.	Used
		3	105			2.87			2.87
Subdivision					Block	Lot	Plat	Bk.	Page

Brief Legal Description






Name On Return:	MAP BLOCK OLD: 0316	PAR SUB 024 F	3-16		24F	
Name On Deed:	NEW: 0325	Photo 010	Call No	Map	Block	Parcel
Property Address:			Property Acquired From:			
Acquired By:	Deed Will	Approximate Date Acquired:	Recorded Yes No	D.B. Pg.	Size: (Dim. or Ac.)	
Bounded By:	N.	S.	E.	W.		

Date	Grantor (From)	Grantee (To)	D.B.	Pg.	Type	W.D. Cons.
10/82	<sup>Mrs.</sup> SPRINGGS, GARTIE BRUCE	LARRY & JANICE S. FANN	330	895	see	-0-
7/86	" " "	" " "	330	131	W	-0-
			545	115	W	-0-

City	G.M.D.	L.D.	L.L.	Dimensions	Acreage <u>6.25</u>				
		3	105	4.25 AC	Return	Deed	Plat	Comp.	Used
						1.01			not
Subdivision					Block	Lot	Plat Book	Page	
							21	39	
Brief Legal Description:							30	112	



Property Acquired From: 10
Acct. No.

Photo	Call No
-------	---------


03N25		10A
Map	Block	Parcel

REC  
21167

Date	Grantor (From)	Grantee (To)	D.B.	Pg.	Type	W.D. Cons
11/4/03	FANN, JANICE LARRY	PAM W. SMITH, DONALD W.	97DB	220	MSD	-0-

City	G.M.D.	L.D.	L.L.	Dimensions	Acreage				
					Return	Deed	Plat	Comp.	Used
		3	105			2.00			2
Subdivision					Block	Lot	Plat Bk.	Page	

Brief Legal Description



Property Acquired From:
Acct. No.

Photo	Call No
-------	---------

3-25		11
Map	Block	Parcel


REC-4/15/97

Date	Grantor (From)	Grantee (To)	D.B.	Pg.	Type	W.D. Cons
4/30/96	N/K/A PAULA Q. HOLLOWAY WILSON, PAULA A	PAULA Q. HOLLOWAY, LEONARD M.	2676	199	W/D	-0-

City	G.M.D.	L.D.	L.L.	Dimensions	Acreage	Return	Deed	Plat	Comp.	Used
			3	106 x 19.05 AC	19.05 AC					

Subdivision	Block	Lot	Plat Bk.	Page
			53	118

Brief Legal Description: PARCEL 118 COMBINED BY TAX ASSESSORS OFFICE FOUND IN MAPPING 2/7/07



Name On Return:	O'Bryant, Ball Grow	MAP OLD: 0316	BLOCK	PAR 020	SUB	3-16		20
Name On Deed:		NEW: 0325		011	Cell No	Map	Block	Parcel

Property Address:	Property Acquired From:				
Acquired By:	Deed Will	Approximate Date Acquired:	Recorded Yes No	D.B. Pg.	Size (Dim. or Ac.)
Bounded By:	N.	S.	E.	W.	

Date	Grantor (From)	Grantee (To)	D.B.	Pg.	Type	W.D.Cons.
11/26/56	O'Bryant, T. M.	O'Bryant, Dewey Paul	41	13	WD	1 <sup>10</sup> / <sub>100</sub>
5/8?	O'BRYANT, DEWEY PAUL	WILSON, PAULA A.	397	283	W.	-0-
		Holloway, Paula A.	Per	'85 Tax Return		

City	G.M.D.	L.D.	L.L.	Dimensions	<del>21 AC</del> Acreage	<del>23</del>
out	1031	3	106	*17.05 AC	Return	Deed
					25	25

Subdivision	Block	Lot	Plat Book	Page

Brief Legal Description: ~~ADJUSTED~~ ADJUSTED ACREAGE PER PLAT IN OFFICE ON FILE 11/5/90  
 25 AC TRACT N/2 BALL GROUND RD.

41-13

LL106 3<sup>rd</sup> ed

BP, original Sulpca? LL106, rd along  
Original line to cor which is NW  
cor of this prop. also cor of George  
Sprigg & Claude Waters prop.  
NE 1/4 straight line along Claude  
Waters prop's branch, S 1/4  
along Branch to cor on E/S of  
the bottom, Line S to cor on

S original LL line LL106 at  
prop's north Georgia Timberland Co,  
W along original line to BP  
Bounded By

W - George Sprigg  
N - Claude W Waters

E - T M O Bryant

S. Historic Timberland Co  
New Georgia Cult




Property Acquired From:	MAP BLOCK PAR SUB OLD: 0316	020 A	3-16		20A
Acct. No.	NEW: 0325	Phone 011 Call No. A	Map	Block	Parcel

Date	Grantor (From)	Grantee (To)	D.B.	Pg.	Type	W.D. Cons
5/84	O'BRYANT, PAULA	O'BRYANT, DEWEY PAUL	397	282	W	-0-
8/5/02	O'BRYANT, DEWEY PAUL <i>ESTATE</i>	O'BRYANT, PAULA <i>MARDELL E.</i>	5444	31	W/D	-0-

City	G.M.D.	L.D.	L.L.	Dimensions	Acreage				
		3	106		Return	Deed	Plat	Comp.	Used
						2			2
Subdivision					Block	Lot	Plat	Bk.	Page

Brief Legal Description *This parcel listed in error for 85 the per tax payer. Corrected back 11-18-85.*




Name On Return:		Photo		Call No.		3-16		20A	
Name On Deed: BRUCE, LOYD		Map		Block		Parcel			
Property Address: Rt #2 Ball Ground Ga.				Property Acquired From:					
Acquired By:	Deed Will	Approximate Date Acquired:	Recorded Yes No	DB.	Pg.	Size: (Dim or Ac.)			
Bounded By:	N.	S.	E.	297/283					

Date	Grantor (From)	Grantee (To)	D.B.	Pg.	Type	W.D. Cons.
4-19-69	O'BOYANIP, D.P.		106	557	W/D	10/20
2/80	BRUCE, LOYD	O'BRYANT, PAULA R.	282	67	W	12 <sup>00</sup>
5/84	O'BRYANT, PAULA R.	O'BRYANT, DEWEY PAUL	397	282	W	- 0 -

City	G.M.D.	L.D.	L.L.	Dimensions	Acreage				
					Return	Deed	Plat	Comp.	Used
		3	106			2			2
Subdivision					Block	Lot	Plat Book	Page	

Brief Legal Description:



Property Acquired From:
Acct. No.


Photo	Call No
-------	---------

3-25		11B
Map	Block	Parcel

Date	Grantor (From)	Grantee (To)	D.B.	Pg.	Type	W.D. Cons
4/30/96	HOLLOWAY, PAULA O.	HOLLOWAY, LEONARD M. <sup>PAULA O.</sup>	2696 2380	199 131	W/D	-0-

COMBINED WITH 110  
 TAX ASSESSORS OFFICE  
 MAPPINGS  
 2/7/07  
 FOUND

City	G.M.D.	T.D.	L.L.	Dimensions	Acreage				
					Return	Deed	Plat	Comp.	Used
						2.02			2
Subdivision					Block	Lot	Plat Bk.	Page	
							51	120	
Brief Legal Description									



Property Acquired From:	MAP BLOCK	PAR SUB
Acct. No.	OLD: 0316	024 K
	NEW: 0325	Photo Call No
		012


3-16		24K
Map	Block	Parcel

Date	Grantor (From)	Grantee (To)	D.B.	Pg.	Type	W.D. Cons.
6/86	SPRIGGS, GARTIE	WATERS, BETTY LOUISE	539	36	W	-0-
<del>6/90</del>			545 875	116 52	W CORR	-0- Some 5
6/90	WATERS BETTY LOUISE	WATERS, BETTY LOUISE GREGORY CHARLES	875	54		-0-
2/23/95	WATERS, BETTY LOUISE	WOFFORD ROBIN	2057	12	W/D	15. <sup>00</sup>
10/14/98	Wofford, Robin	Wofford, Timothy L. Robin A.	3371	210	q/c	-0-

City	G.M.D.	L.D.	L.L.	Dimensions	Acreage $\times$ 5.15 AC.			
		3	104 105		Return	Deed	Plat Comp.	Used
						5.27		5.27

Subdivision	Block	Lot	Plat Bk.	Page
			20	75

Brief Legal Description	ADJUSTED ACREAGE PER PLAT 1995	49	20
DEEDS 2057-9612. 6/1/95			






Name On Waters, Floy	MAP	BLOCK	PAR	SUB		
Return: Ball Groun	OLD: 0316		007			B-16
Name On Deed:	NEW: 0325		Photo 013	Call No.		7
					Map	Block
						Parcel

Property Address:	Property Acquired From:				
Acquired By:	Deed Will	Approximate Date Acquired:	Recorded Yes No	D.B. Pg.	Size (Dim. or Ac.)
Bounded By:	N.	S.	E.	W.	

Date	Grantor (From)	Grantee (To)	D.B.	Pg.	Type	W.D. Cons.
2/28/48	O'BRYAN	WATERS FLOYD W.				
7/17/95	(LIFE ESTATE) WATERS FLOYD W.	WATERS CHARLES BLACKWELL, BRENDA N. E.	2190	27	1st	-0-

City	G.M.D.	L.D.	L.L.	Dimensions	Acreage <del>TRACT</del>				
out			(38) 39	1.6 AC. ± 69.97 AC. ±	Return	Deed	Plat	Comp.	Used
	1031	3			54	75		75	75
	Subdivision		106		Block	Lot	Plat Book		Page

Brief Legal Description: \*OWNER'S STATES HE HAS TRACT ±, ORIGINAL DEED ? CALL FOR 75 ±  
LESS A 1.2 AC. TRACT SOLD TO SON'S ADJUSTED PER OWNER 3-21-94



13B  
2190-23  
TR I

13  
2190-27

↑


13A  
2103Ac

37

2190-23  
TR II

36

13C  
219-25



Property Acquired From:
Acct. No. 13

Photo	Call No
-------	---------


3-25		13A
Map	Block	Parcel

Date	Grantor (From)	Grantee (To)	D.B.	Pg.	Type	W.D. Cons
2/1/95	WATERS FLOYD W.	CLARK, AMY ELIZABETH & WATERS, GREGORY CHARLES	2023	229	W/D	-0-
1/16/95	CLARK, AMY ELIZABETH WATERS, GREGORY C.	& AMY ELIZABETH WATERS, GREGORY CHARLES	2115	243	QC	-0-


City	G.M.D.	L.D.	L.L.	Dimensions	Acreage				
		3	38		Return	Deed	Plat	Comp.	Used
						2.027			2.03

Subdivision	Block	Lot	Plat	Bk.	Page

Brief Legal Description




















Name On Return:		MAP: OLD: 0316	BLOCK	PAR: 004	SUB: A	3-16	Block	4A	Parcel
Name On Deed:		NEW: 0325		Photo: 014	Call No.				
Property Address:				Property Acquired From:					
Acquired By:	Deed Will	Approximate Date Acquired:	Recorded Yes No	D.B.	Pg.	Size: (Dim. or Ac.)			
Bounded By:	N.	S.	E.	W.					

Date	Grantor (From)	Grantee (To)			D.B.	Pg.	Type	W.D. Cons.
11-16-72	ALLEN, L.W.	ALLEN, TOY			135	26	w/o	-
12/10/76	ALLEN, TOY	ALLEN, HERSHELL			per 810	Mrs. 88	Toy Allen W	10.00
10/2/00	ALLEN, HERSHELL (ESTATE)	ALLEN, LEWIS EDWARD			4319	223	EXEC DEED	5 TRACTS -0-
City		G.M.D.	L.D.	L.L.	Acreage			
			3	34 35	Return	Deed	Plat	Comp. Used
						10		10
Subdivision					Block	Lot	Plat Book	Page
							7	108
Brief Legal Description: Deed not found to Hershell Allen 12/10/76								




Property Acquired From:	MAP BLOCK	PAR SUB	3-16		4C
Acct. No.	OLD: 0316	004 C	Map	Block	Parcel
	NEW: 0325	Photo Call No			
		015			

Date	Grantor (From)	Grantee (To)	D.B.	Pg.	Type	W.D. Cons
4/83	ALLEN, L. W. (estate)	PITTMAN, ROBERT LEONARD	347	518	Exec. Sd.	22 <sup>00</sup>
12-85	Pittman, Leonard R.	Gunter, Jerry L. & Carolyn	502	551	WD	36.40

City	G.M.D.	L.D.	L.L.	Dimensions	Acreage 14.21 AC			
		3	34		Return	Deed	Plat Comp.	Used
			85			20.21		20.21

Subdivision	Block	Lot	Plat Bk.	Page

Brief Legal Description





Property  
Acquired From:  
Acct. No.


MAP	BLOCK	PAR	SUB
OLD: 0316		004	B
NEW: 0325		Photo 016	Call No

3-16		4B
Map	Block	Parcel

Date	Grantor (From)	Grantee (To)	D.B.	Pg.	Type	W.D. Cons
2/91	WOFFORD, WINNELL JOHNSON	PENDLEY, GRADY R.	953	11	W	FOR 2.41 AC -0-

City	G.M.D.	L.D.	L.L.	Dimensions	Acreage 7.41 AC 5 AC				
		3	34 35		Return	Deed	Plat	Comp.	Used
Subdivision					Block	Lot	Plat Bk.	Page	

Brief Legal Description



Name On Return: \_\_\_\_\_  
 Name On Deed: \_\_\_\_\_

Photo	Call No.
-------	----------

3-16		4B
Map	Block	Parcel

Property Address: \_\_\_\_\_ Property Acquired From: \_\_\_\_\_


Acquired By: Deed  Will  Approximate Date Acquired: \_\_\_\_\_ Recorded Yes  No  D.B. \_\_\_\_\_ Pg. \_\_\_\_\_ Size: (Dim. or Ac.) \_\_\_\_\_

Bounded By: N. \_\_\_\_\_ S. \_\_\_\_\_ E. \_\_\_\_\_ W. \_\_\_\_\_

Date	Grantor (From)	Grantee (To)	D.B.	Pg.	Type	W.D. Cons.
10-4-73	Johnson, J.M. & Winell	Pendley Grady Road	148	413	W	2 <sup>50</sup>
1974	" " "	" " "	158	720	W	-
4/6/74	" " "	" " "	161	782	W	-

City	G.M.D.	L.D.	L.L.	Dimensions	Acreage 7.41 AC.				
	1031	3	34		Return	Deed	Plat	Comp.	Used
						5			5
Subdivision					Block	Lot	Plat Book	Page	
							10	34	

Brief Legal Description: Recorded plat 1972  
 1974 deed for EASEMENT ONLY



Property Acquired From: 3-110 OLD 3	MAP BLOCK 0316	PAR SUB 004 J
Acct. No.	NEW: 0325	Photo Call No 016 A


3-110		4J
Map	Block	Parcel

Date	Grantor (From)	Grantee (To)	D.B.	Pg.	Type	W.D. Cons
7/91	PENLEY, GRADY R.	PENLEY, MICHAEL J.	1034 1020	155 286	Re-Rec W	? -0-

City	G.M.D.	L.D.	L.L.	Dimensions	Acreage				
					Return	Deed	Plat	Comp.	Used
		3	35					2.41±	

Subdivision	Block	Lot	Plat	Bk.	Page

Brief Legal Description



Property	MAP	BLOCK	PAR	SUB
Acquired From: 3-16	OLD: 0316		004	E
Acct. No.	NEW: 0325		017	

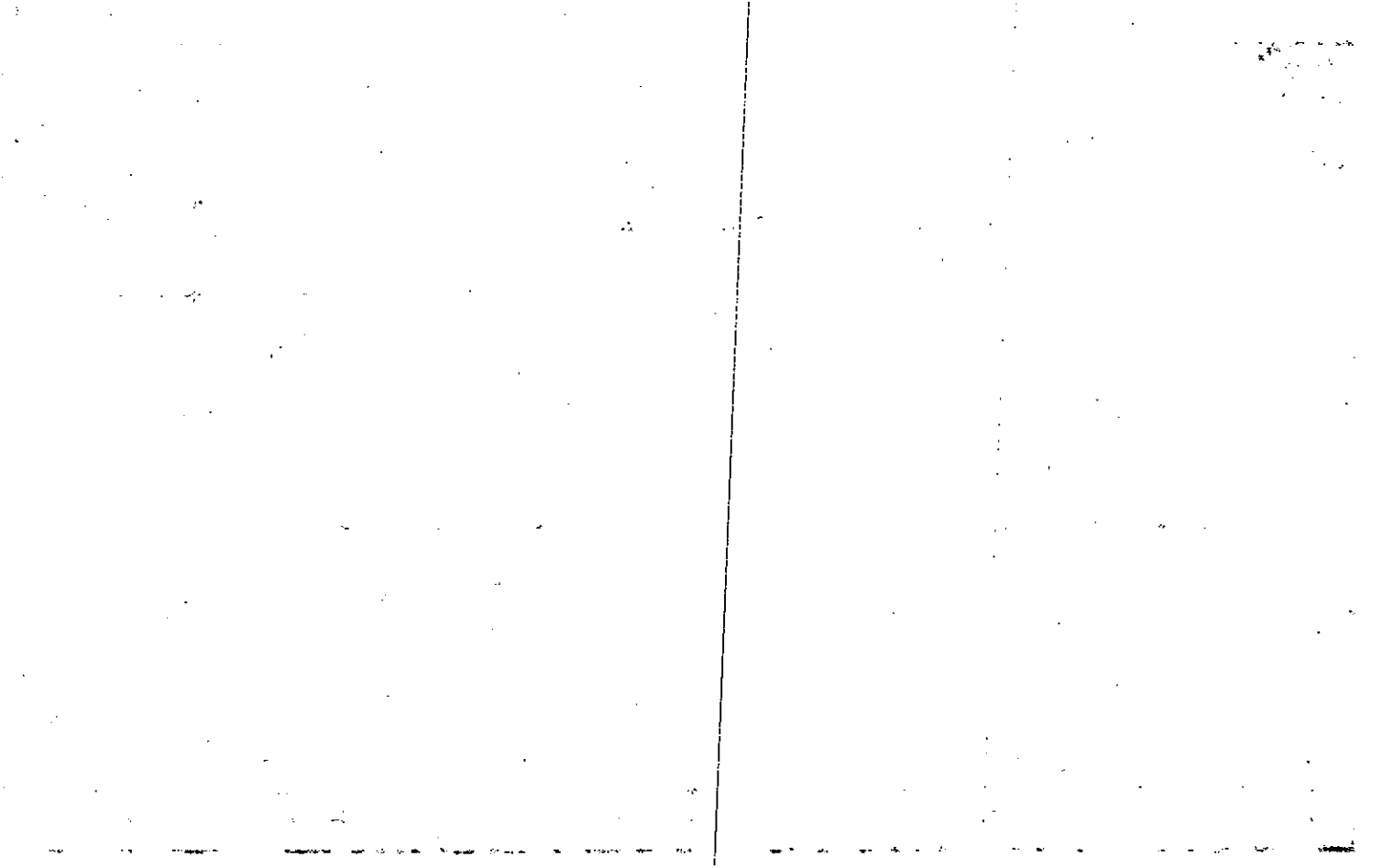
3-16		4E
Map	Block	Parcel

Date	Grantor (From)	Grantee (To)	D.B.	Pg.	Type	W.D. Cons
* 2/2/87	Gunter, Jerry L. & Carolyn	Martin, Leon	604	568	OC	3.60
3/88	MARTIN, LEON	<sup>CAROLYN E</sup> GUNTER, JERRY L.	695	567	<del>OC</del>	4.00

City	G.M.D.	L.D.	L.L.	Dimensions	Acreage				
		3	34		Return	Deed	Plat	Comp.	Used
						2			

Subdivision	Block	Lot	Plat Bk.	Page
		TR I	32	78

Brief Legal Description: The grantor reserves for himself a life estate in the property.






Property	MAP	BLOCK	PAR.	SUB
Acquired From: 3-16	OLD: 0316		004	F
Acct. No.	NEW: 0325		018	

3-16		4F
Map	Block	Parcel


Date	Grantor (From)	Grantee (To)	D.B.	Pg.	Type	W.D. Cons
*2/2/87	Gunter, Jerry L & Carolyn	Brannon, Debra Ann	612	671	QC	1.20
4/23/98	BRANNON, DEBRA ANN	STANCIL, DEBRA ANN	3151 3101	110 223	corr. W/D	-0-

City	G.M.D.	L.D.	L.L.	Dimensions	Acreage				
		3	34		Return	Deed	Plat	Comp.	Used
						2			
Subdivision					Block	Lot	Plat Bk.	Page	
						TR# 2	32	78	

Brief Legal Description \*The grantor reserves for himself a life estate in the property








Property Acquired From:	MAP	BLOCK	PAR	SUB	46		7A
Acct. No.	OLD: 0406		007	Call No	Map	Block	Parcel
	NEW: 0325		020				

Date	Grantor (From)	Grantee (To)	D.B.	Pg.	Type	W.D. Cons
11/88	CHENEY, OUIDA S.	CHENEY, PAUL RAY SR.	751	522	W	-
4/93	CHENEY, PAUL RAY SR.	CHENEY, OUIDA S.	1458	227	W	-0-
4/3/98	CHENEY, OUIDA S.	THE OUIDA CHENEY TRUST	3088	307	De	-0-

City	G.M.D.	L.D.	L.L.	Dimensions	Acreage				
		3	33		Return	Deed	Plat	Comp.	Used
								23	

Subdivision	Block	Lot	Plat Bk.	Page

Brief Legal Description



Name On Return: Rt 1 Ball Ground

Photo	Call No.
-------	----------

4-6		7A
Map	Block	Parcel

Name On Deed:

Property Address:

Property Acquired From:

Acquired By: Deed  Will  Approximate Date Acquired: Recorded Yes  No  D.B.  Pg.  Size: (Dim. or Ac.)

Bounded By: N. S. E. W.

Date	Grantor (From)	Grantee (To)	D.B.	Pg.	Type	W.D. Cons.
<del>2-20-70</del>	<del>STANLEY FRANCES</del>	<del>STEVENS, Wm. A.</del>	<del>105</del>	<del>249</del>	<del>W</del>	<del>4.50</del>
<del>8-2-74</del>	<del>STEVENS, Wm. A. &amp; Mrs. E. J.</del>	<del>Mulkey, HARVEY</del>	<del>168</del>	<del>114</del>	<del>W</del>	<del>16.10</del>
76.	Mulkey, Harvey L.	Cheney, Ouida S.	199	777	W	22.80

City	G.M.D.	L.D.	L.L.	Dimensions	Acreage				
					Return	Deed	Plat	Comp.	Used
		4	33			23		2.3	23
Subdivision					Block	Lot	Plat Book	Page	

Brief Legal Description:

No. 10  
 Name of  
 (Lead)  
 Pre city  
 Address  
 A. J. ...  
 B. J. ...  
 C. J. ...  
 D. J. ...  
 E. J. ...  
 F. J. ...  
 G. J. ...  
 H. J. ...  
 I. J. ...  
 J. J. ...  
 K. J. ...  
 L. J. ...  
 M. J. ...  
 N. J. ...  
 O. J. ...  
 P. J. ...  
 Q. J. ...  
 R. J. ...  
 S. J. ...  
 T. J. ...  
 U. J. ...  
 V. J. ...  
 W. J. ...  
 X. J. ...  
 Y. J. ...  
 Z. J. ...

No. 10  
 Name of  
 (Lead)  
 Pre city  
 Address  
 A. J. ...  
 B. J. ...  
 C. J. ...  
 D. J. ...  
 E. J. ...  
 F. J. ...  
 G. J. ...  
 H. J. ...  
 I. J. ...  
 J. J. ...  
 K. J. ...  
 L. J. ...  
 M. J. ...  
 N. J. ...  
 O. J. ...  
 P. J. ...  
 Q. J. ...  
 R. J. ...  
 S. J. ...  
 T. J. ...  
 U. J. ...  
 V. J. ...  
 W. J. ...  
 X. J. ...  
 Y. J. ...  
 Z. J. ...

No. 10  
 Name of  
 (Lead)  
 Pre city  
 Address  
 A. J. ...  
 B. J. ...  
 C. J. ...  
 D. J. ...  
 E. J. ...  
 F. J. ...  
 G. J. ...  
 H. J. ...  
 I. J. ...  
 J. J. ...  
 K. J. ...  
 L. J. ...  
 M. J. ...  
 N. J. ...  
 O. J. ...  
 P. J. ...  
 Q. J. ...  
 R. J. ...  
 S. J. ...  
 T. J. ...  
 U. J. ...  
 V. J. ...  
 W. J. ...  
 X. J. ...  
 Y. J. ...  
 Z. J. ...

No. 10  
 Name of  
 (Lead)  
 Pre city  
 Address  
 A. J. ...  
 B. J. ...  
 C. J. ...  
 D. J. ...  
 E. J. ...  
 F. J. ...  
 G. J. ...  
 H. J. ...  
 I. J. ...  
 J. J. ...  
 K. J. ...  
 L. J. ...  
 M. J. ...  
 N. J. ...  
 O. J. ...  
 P. J. ...  
 Q. J. ...  
 R. J. ...  
 S. J. ...  
 T. J. ...  
 U. J. ...  
 V. J. ...  
 W. J. ...  
 X. J. ...  
 Y. J. ...  
 Z. J. ...



Property Acquired From:	MAP BLOCK PAR SUB OLD: 0316	004	D	3-16		4D
Acct. No.	NEW: 0325	Photo: 021	Call No	Map	Block	Parcel

Date	Grantor (From)	Grantee (To)	D.B.	Pg.	Type	W.D. Cons
7/9.3	ALLEN, C. W. (ESTATE)	ALLEN, ERNEST	348	207	EXC. Lnd	- 0 -
4/28/04	ALLEN, ERNEST	ALLEN, ERNEST H. JR.	7036	144	EXC. DEED	0

City	G.M.D.	L.D.	L.L.	Dimensions	Acreage				
					Return	Deed	Plat	Comp.	Used
		3	34 35			10.00			10
Subdivision					Block	Lot	Plat Bk.	Page	
							17	38	
Brief Legal Description									

A.

Name On Return: <i>Allen L. Ball GR</i>	MAP OLD: 0316	BLOCK	PAR 004	SUB	3-16	4	
Name On Deed:	NEW: 0325	Photo	Cell No	022			Map
Property Address:				Property Acquired From:			
Acquired By:	Deed <input type="checkbox"/> Will <input type="checkbox"/>	Approximate Date Acquired:	Recorded Yes <input type="checkbox"/> No <input type="checkbox"/>	D.B. — Pg. —	Size: (Dim. or Ac.) 59		
Bounded By:	N.	S.	E.	W.			

Date	Grantor (From)	Grantee (To)			D.B.	Pg.	Type	W.D. Cons.		
9/50	OTIS WINCHESTER	ALLEN L.W.			29	250	WD	\$1590.		
4/83	ALLEN, L.W. (estate)	ALLEN, HERSHEL			318	209	GR. deed	-0-		
10/2/00	ALLEN, HERSHEL (ESTATE)	ALLEN, LEWIS EDWARD			4319	223	EXER. DEED	5 STRAITS -0-		
City		G.M.D.	L.D.	L.L.	Dimensions	Acreage <del>46</del> <del>52</del>				
			3	34 35	10.000 pt	Return 170	Deed —	Plat —	Comp. 61	Used 61
Subdivision					Block	Lot	Plat Book	Page		
							17	38		
Brief Legal Description:										

POSTED BY FLD CALL  
OCC PJ + POE

Name On Return: *BALL*

MAP BLOCK PAR SUB  
OLD: 0316

017

<i>3-16</i>		<i>17</i>
Map	Block	Parcel

Name On Deed:

NEW: 0325

023

Property Address:

Property Acquired From:

Acquired By: Deed  Will  Approximate Date Acquired:

Recorded Yes  No

D.B.  Pg.

Size: (Dim. or Ac.)

Bounded By:

N.

S.

E.

W.

Date	Grantor (From)	Grantee (To)	D.B.	Pg.	Type	W.D.Cons.
	<i>No Deed Found</i>	<i>GILESTRAP, Paul B. Est</i>				
		<i>GILSTRAP, PAUL B.</i>	<i>18</i>	<i>258</i>	<i>W</i>	<i>-</i>

City	G.M.D.	L.D.	L.L.	Dimensions	<del>100</del> Acreage	<del>90</del>			
		<i>3</i>	<i>101 150 108</i>	<i>*85.8 AC. ±</i>	Return	Deed	Plat	Comp	Used
Subdivision					Block	Lot	Plat Book	Page	

Brief Legal Description: *90*  
*± 85 AC TRACT S15 OLD FEA RD. \*ADJUSTED ACREAGE*  
*AFTER REREADING DEED 18-258 DEED CALLS FOR 85.8 AC. ± 1/12/99*

PLOTTED BY FUD CALL + DEC  
+ P.J.

LL 110

Name On Return:	MAP OLD: 0316	BLOCK	PAR 018	SUB	3-16		18
Name On Deed:	NEW: 0325	Proto 024		Call No.	Map	Block	Parcel

Property Address:	Property Acquired From:				
Acquired By:	Deed Will	Approximate Date Acquired:	Recorded Yes No	D.B. Pg.	Size (Dim. or Ac.)
Bounded By:	N.	S.	E.	W.	

Date	Grantor (From)	Grantee (To)	D.B.	Pg.	Type	W.D.Cons.
6/22/07	O'Bryant T.M.	Trustees of Pacific Boat Club	91	46	WID	---
3/3/91	INLAND ROME, INC	" " "	1168	301	W	FOR 1.5AC.
					PER RETURN	

City	G.M.D.	L.D.	L.L.	Dimensions	Acreage 2.2 AC				
		3	107		Return	Deed	Plat	Comp.	Used
								7	7AC
Subdivision					Block	Lot	Plat Book	Page	

Brief Legal Description:  
 .7 ac. on OLD FRANKLIN GOLD MINE RD.

91-46

3rd LD 10722

BP. Intersection of S/S

Base - Ground Erection Rd with

W/S Franklin Cold mine Rd,

S 1/4 119' to pt on Original

E + W LL line of 107,

W 1/4 along original line

119' to original line, N 1/4

136' to pt on S/S

Base - Ground Erection Rd

E 1/4 along S/S Ball Brook

Along Turn Rd 133' to BP

E - Franklin Cold mine Rd

N - Base Ground Erection Rd

S - Opkins Street

W - T. M. O'Boyle

DEED WILL NOT EXPRESS



LL107

Name On Return: <i>RT 2</i>	MAP BLOCK PAR SUB OLD: 0316 016	3-116	16
Name On Deed:	NEW: 0325	Map.	Block Parcel

Property Address:	Property Acquired From:				
Acquired By: _____	Deed Will _____	Approximate Date Acquired: _____	Recorded Yes _____ No _____	D.B. _____ Pg. _____	Size: (Dim. or Ac.) _____
Bounded By:	N. _____	S. _____	E. _____	W. _____	


Date	Grantor (From)	Grantee (To)	D.B.	Pg.	Type	W.D.Cons.
	<i>No Deed Found</i>	<i>MASON LODGE</i>				

City	G.M.D.	L.D.	L.L.	Dimensions	Acreage				
					Return	Deed	Plat	Comp.	Used
		<i>3</i>	<i>107</i>	<i>120' X 200'</i>					
Subdivision					Block	Lot	Plat Book	Page	

Brief Legal Description:  
*L/B 5/5 BALL GROUND RD*

PROTTEO BY PT. + BEST A.  
WFD.





Name On Return:	MAP BLOCK PAR SUB	OLD: 0316	019
Name On Deed:		NEW: 0325	026

3-16		19
Map	Block	Parcel

Property Address:		Property Acquired From:			
Acquired By:	Deed Will	Approximate Date Acquired:	Recorded Yes No	D.B. Pg.	Size: (Dim. or Ac.)
Bounded By:	N.	S.	E.	W.	

Date	Grantor (From)	Grantee (To)	D.B.	Pg.	Type	W.D. Cons.
9/5/46	McBhee, L.L. & E.H.	O'BRYANT, T.M.	15	84	WD	4 <sup>40</sup> / <sub>72</sub> S
4/80	O'BRYANT, T.M. <sup>"entire"</sup>	O'BRYANT, TIMOTHY	284	97	W	2 <sup>50</sup> / <sub></sub>
6/88	O'BRYANT, HOWARD <sup>TIMOTHY</sup>	COCHRAN ENTERPRISES, INC.	780	551	W	-0

City	G.M.D.	L.D.	L.L.	Dimensions	Acreage				
out		3	106 107	<del>106</del>	Return	Deed	Plat	Comp.	Used
					2	117.8		2	2

Subdivision	Block	Lot	Plat Book	Page
29, 38, 1				

Brief Legal Description: ~~...~~  
 H.S. TRACT W/S GOLDMINE RD.

15-84

LL 39

LL 106

31ae LL 38

Bring all pt lot WJ

Federal Rd

all LL 107 spent

---

of Rd from Maurice to

Federal Rd being 38. Pa


Property	MAP	BLOCK	PAR	SUB		
Acquired From:	OLD: 0316		015	A		
Acct. No.	NEW: 0325		Photo 027	Call No	3-16	15A
					Map	Block
						Parcel

Date	Grantor (From)	Grantee (To)	D.B.	Pg.	Type	W.D. Cons
5/8.3	O'BRYANT, FLORMAY	PIERCE, MARY MAE	351	125	W	-0-

City	G.M.D.	L.D.	L.L.	Dimensions	Acreage				
		3	107		Return	Deed	Plat	Comp.	Used

Subdivision	Block	Lot	Plat Bk.	Page

Brief Legal Description





Name On Return: *Rt #2 BALL Ground, GA.*

Photo	Call No.
-------	----------

3-16		15 A
Map	Block	Parcel

Name On Deed:

Property Address:

Property Acquired From:


Acquired By:	Deed Will	Approximate Date Acquired:	Recorded Yes No	D.B. Pg.	Size: (Dim. or Ac.)
--------------	-----------	----------------------------	-----------------	----------	---------------------

Bounded By:	N.	S.	E.	W.
-------------	----	----	----	----

Date	Grantor (From)	Grantee (To)	D.B.	Pg.	Type	W.D.Cons.
<del>7-9-70</del>	<del>O'BRYANT, T.M.</del>	<del>O'BRYANT, HOWARD W.</del>	<del>107</del>	<del>208</del>	<del>WD</del>	<del>—</del>
76	O'BRYANT, HOWARD	O'BRYANT, Flormay	192	160	W	—
		Ray, Flormay O'Bryant.				(Per Taxpayer Return) 1978

City	G.M.D.	L.D.	L.L.	Dimensions	Acreage				
					Return	Deed	Plat	Comp.	Used
		3	107			1.5		1.5	7.5
Subdivision					Block	Lot	Plat Book	Page	

Brief Legal Description:



Name On Return:	<del>O' Bryant</del> Ball Ground	MAP BLOCK PAR SUB OLD: 0316	015	3-16		15
Name On Deed:		NEW: 0325	P 028	Call No	Map	Block Parcel

Property Address:	Property Acquired From:				
Acquired By:	Deed Will	Approximate Date Acquired:	Recorded Yes No	D.B. Pg.	Size: (Dim. or Ac.)
Bounded By:	N.	S.	E.	W.	

Date	Grantor (From)	Grantee (To)	D.B.	Pg.	Type	W.D. Cons.
<del>9/15/72</del>	<del>Michael J. O'Connell</del>	<del>O'Rourke, J.M.</del>	<del>15</del>	<del>84</del>	<del>DD</del>	<del>4.40</del> <del>2.5</del>
2-1-72	D. BRYANT, D.P.	WEST, PINKEY L.	127	301	W/D S	50
7-2-77	West, Pinkey L. 1/2 int.	West, Roskeen S. 1/2 int.	220	543	W	0-

City	G.M.D.	L.D.	LL	Dimensions	Acreage				
out		3	<del>38</del> <del>39</del>		Return	Deed	Plat	Comp.	Used
					15	149.8		9	9

Subdivision	Block	Lot	Plat Book	Page
7.5 Ac	106	107		

Brief. Legal Description:  
 7.5 AC TRACT E/S NEW FEDERAL RD.

15-84

3 rd LL 38, 39, 106, 107

LL 39

LL 106

31 ac LL 38

All that pt w/ Federal rd

Also all LL 107 except

that pt E of rd from

mine to Federal rd  
being 38.8 ac

~~total~~ 149.8

Property Acquired From: 3-16	MAP BLOCK PAR SUB OLD: 0316 011 A	3-16	11A
Acct. No.	NEW: 0325	Map	Block Parcel

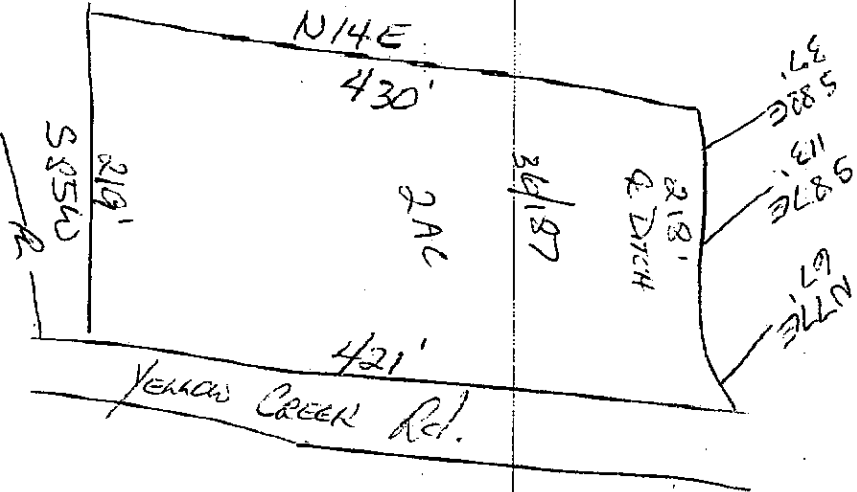
Date	Grantor (From)	Grantee (To)	D.B.	Pg.	Type	W.D. Cons
2/89	BELL, Wm A.	BELL, Wm A. JR.	772	327	W	-0-
9/10/93	<del>42 INT.</del> BELL, WILLIAM A. JR.	<del>42 INT.</del> BELL, MICHELLE	1583	8	W/D	-0-
11/10/95	BELL, MICHELLE	BELL, WILLIAM A. JR.	3234	55	DC	-0-
5/9/02	BELL, WILLIAM A. JR.	MICHELLE E. BELL, WILLIAM A. JR.	5296	176	W/D	-0-

City	G.M.D.	L.D.	L.L.	Dimensions	Acreage				
		3	107		Return	Deed	Plat	Comp.	Used
							2		

Subdivision	Block	Lot	Plat Bk.	Page
			36	187

Brief Legal Description

NSM  
BELL  
80-039



Edd  
PRESLEY  
71-11

Name On Return:	Bell, Will Ball Ground	MAP BLOCK	PAR SUB	011		B-16		11
Name On Deed:		NEW: 0325		030				

Property Address:				Property Acquired From:			
Acquired By:	Deed Will	Approximate Date Acquired:	Recorded Yes No	D.B. Pg.	Size: (Dim. or Ac.)		
Bounded By:	N.	S.	E.	W.			

Date	Grantor (From)	Grantee (To)	D.B.	Pg.	Type	W.D. Cons.
9/4/65	O'Bryant, T M	Bell, Wm. ABRAHAM	129 80	718 639	WD	2 $\frac{20}{11}$

City	G.M.D.	L.D.	L.L.	Dimensions	11.24 AC	Acreage <del>13</del>			
out	1031	3	107		Return 15	Deed	Plat	Comp.	Used 15
Subdivision					Block	Lot	Plat Book	Page	

Brief Legal Description:  
15 AS TRACT W/S BALLGROUND RD.

80-639

LL107 LD 3

BP. W/S Gold mine rd where  
Culvert runs under rd & W/S  
to tree, One W to branch,  
S'ly. A long branch to head  
of A bottom, S'ly along  
E/S of bottom to original

line on S/S LL107, E  
along original line to W/S  
Gold mine rd, N'ly along W/S  
" " " to BP.

N - Ed Breasley  
W - Devery Aus O'Byrne  
S - Ga Kraft Co  
E - Gold mine rd



Property Acquired From:
Acct. No. 30

Photo	Call No
-------	---------


3-25		30A
Map	Block	Parcel

Date	Grantor (From)	Grantee (To)	D.B.	Pg.	Type	W.D. Cons
		BELL, WILLIAM ABRAHAM				


City	G.M.D.	L.D.	L.L.	Dimensions	Acreage				
		3	107	225X225	Return	Deed	Plat	Comp.	Used
								1±	1±

Subdivision	Block	Lot	Plat Bk.	Page

Brief Legal Description: THIS PARCEL SPLIT OUT PER TAX ASSESSORS OFFICE  
 REQUEST 8/7/97







MAP BLOCK PAR SUB  
 Name On Pressley, OLD: 0316 010  
 Return: Ball Ground  
 Name On NEW: 0325 031  
 Deed:

3-16		10
Map	Block	Parcel

Property Address:				Property Acquired From:			
Acquired By:	Deed Will	Approximate Date Acquired:	Recorded Yes No	D.B. Pg.	Size: (Dim. or Ac.)		
Bounded By:	N.	S.	E.	W.			

Date	Grantor (From)	Grantee (To)	D.B.	Pg.	Type	W.D. Cons.
5/15/64	O'Bryen Tom	Pressley, Tom	74	117	WD	1/2 AC
77	" "	PRESSLEY Edd	210	284	C/O	-

City	G.M.D.	L.D.	L.L.	Dimensions	6.32 AC. Acreage <del>5.8 AC. 104</del>				
out	1031	3	<del>89</del> 107	1 AC. ± 1.50 ±	Return	Deed	Plat	Comp.	Used
Subdivision					Block	Lot	Plat Book	Page	

Brief Legal Description:  
 15 AC TRACT W/5. NEW FEDERAL RD.

74-117

44107 3rd CD

BP SE/1/4<sup>th</sup> sup Ed Bradley  
on W/S of Hwy, SA 1/4<sup>th</sup>  
Hwy to exhibit place,  
under Hwy, W to edge  
of Bottom, due W to bank  
N 1/4<sup>th</sup> along Branch to SW/cn  
of sup of Ernett Baldwin,  
E 1/4<sup>th</sup> to line. Ed Bradley  
E along Bradley line to BP

Banded 1/8<sup>th</sup>

E - Ernett Baldwin Gold mine <sup>PARD</sup> <sub>1/4<sup>th</sup></sub>

S - Tom O'Boy ant

W - Dewey O'Boy ant

N - Ernett Baldwin

to the sup Ed Bradley

Property	MAP	BLOCK	PAR	SUB
Acquired From: 3-	OLD: 0316		010	B
Acct. No.	NEW: 0325		031	A

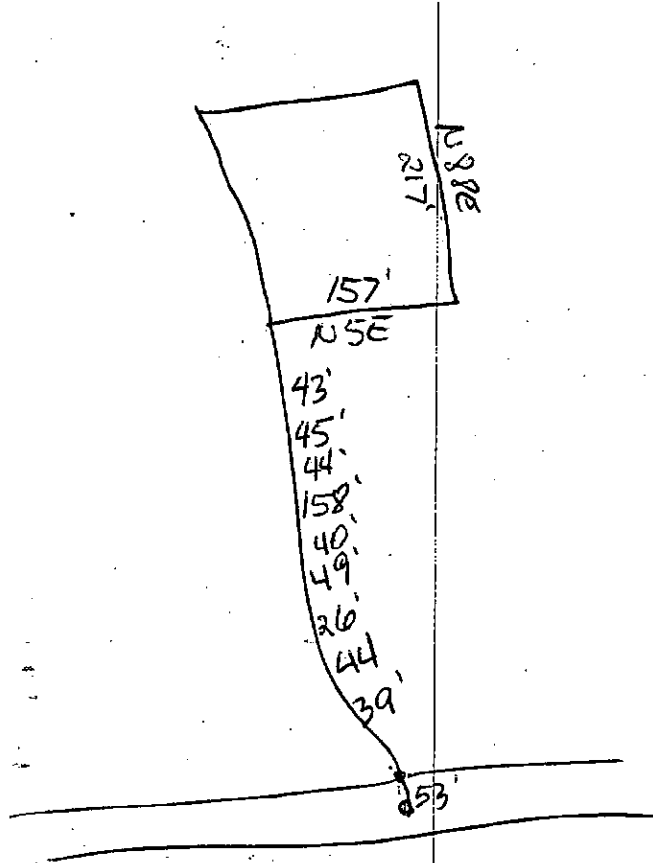
3-16		10B
Map	Block	Parcel

Date	Grantor (From)	Grantee (To)	D.B.	Pg.	Type	W.D. Cons
3/91	PRESSLEY, Ed	PRESSLEY, LAMAR	91de	94	W	-0-
1/10/99	Pressley, Lamar	Frix, Doug	3587	143	LMT. W/D	7.50 x

City	G.M.D.	L.D.	L.L.	Dimensions	Acreage				
		3	106 107		Return	Deed	Plat	Comp.	Used
						172			

Subdivision	Block	Lot	Plat Bk.	Page
			40	99

Brief Legal Description





Property	MAP	BLOCK	PAR	SUB
Acquired From: 3-16-12	OLD: 0316		010	C
Acct. No.	NEW: 0325		Photo: 031	Call No: B


3-16		10C
Map	Block	Parcel

Date	Grantor (From)	Grantee (To)	D.B.	Pg.	Type	W.D. Cons
5/29/92	PRESSLEY, ED	FRIX, CHARLES	1311	132	W	-0-

City	G.M.D.	L.D.	L.L.	Dimensions	Acreage				
		3	107	*2 AC.±	<del>3 AC.±</del>	Return	Deed	Plat Comp.	Used
							<del>4±</del>		<del>4±</del>

Subdivision	Block	Lot	Plat Bk.	Page

Brief Legal Description: \*OWNER STATES THAT HE ONLY OWNS 2 AC.±. 8/30/96



Property Acquired From:
Acct. No. 31-31B 1AC <sup>+</sup> From EACH


Photo	Call No
-------	---------

3-25		31C
Map	Block	Parcel

Date	Grantor (From)	Grantee (To)	D.B.	Pg.	Type	W.D. Cons
8/31/95	PRESSLEY, LOUELLA	FRIX, DOUG	2187	162	QC	-0-
8/31/95	FRIX, CHARLES L.	" "	2187	164	QC	-0-

City	G.M.D.	L.D.	L.L.	Dimensions	Acreage				
		3	107		Return	Deed	Plat	Comp.	Used
						2			2
Subdivision					Block	Lot	Plat BK.	Page	

Brief Legal Description



LL 10

Name On Return: Turner, ACWON	MAP BLOCK PAR SUB OLD: 0316 014	3-16	14
Name On Deed:	NEW: 0325 Pinto 032	Map	Block
Property Address:	Property Acquired From:		Parcel
Acquired By:	Deed Will	Approximate Date Acquired:	Recorded Yes No
			D.B. Pg.
			Size (Dim. or Ac.)
Bounded By:	N.	S.	E. W.

Date	Grantor (From)	Grantee (To)	D.B.	Pg.	Type	W.D. Cons.
<del>4-7-66</del>	<del>Turner, R.W.</del>	<del>Turner, R.W.</del>	<del>107</del>	<del>288</del>	<del>W</del>	
76	TURNER, LARRY	TURNER, R.W.	209	620	W	-
5/82	TURNER, R.W.	TURNER, NATHAN	322	480	W	16 <sup>00</sup>
	City	G.M.D.	L.D.	L.L.	Dimensions	Acreage
			3	107	250' X 288'	Return Deed Plat Comp. Used
						2.09
	Subdivision	Block	Lot	Plat Book	Page	
				12	153	
Brief Legal Description:						
v/c E/S NEW FEDERAL ROAD.						

BP Ditch's <sup>W/S</sup> LN FEED RD  
W FOLLING Ditch 288' to inter  
of ditch with paved Hwy  
Nt along E/S Hwy 270' to  
~~intersects~~ of E/S of Hwy  
with prop of ~~PROP~~ FEIX  
E along FEIX prop 72'  
to w/s of OLD FEED RD  
5 days old ~~FEED~~ on 300 to Rd

DEEN WILL NOT FIT

Name On Return:	Baldwin, Ball	MAP	BLOCK	PAR	SUB
		OLD: 0316		009	
Name On Deed:		NEW: 0325		033	Call No.

3-16		9
Map	Block	Parcel

Property Address:			Property Acquired From:		
Acquired By:	Deed Will	Approximate Date Acquired:	Recorded Yes No	D.B. Pg.	Size (Dim. or Ac.)
Bounded By:	N.	S.	E.	W.	

Date	Grantor (From)	Grantee (To)	D.B.	Pg.	Type	W.D. Cons.
2/27/58	O'Bewant, T.M.	Baldwin, Emmitt	47	523	WD	1 <sup>10</sup> / <sub>100</sub>
10/89	Jimmy Paul et al BALDWIN, MARY F.	BALDWIN, MARY F.	827	279	W	-0-

City	G.M.D.	L.D.	L.L.	Dimensions	Acreage				
					Return	Deed	Plat	Comp.	Used
out	1031	3	38		6	10			6
Subdivision					Block	Lot	Plat Book	Page	

Brief Legal Description:  
 6 ABSTRACT 11/16 NEW FEDERAL RD.

47-523

4238

3/20

Bp. w/s of Federal Rd,

S along w/s rd 200'

S w/ly straight line to gully,

S w/ly following gully

to another gully, SW

to branch, N/ly to S line

of ramp of Floyd water,

along S line " " E/ly

to w/s Federal Rd Bp.




Name On Return:	MAP BLOCK PAR SUB OLD: 0316	010	A	3-16		10A
Name On Deed:	NEW: 0325	Photo 034	Call No.	Map	Block	Parcel

Property Address:			Property Acquired From:			
Acquired By:	Deed _____ Will _____	Approximate Date Acquired:	Recorded Yes _____ No _____	D.B. _____ Pg. _____	Size: (Dim. or Ac.)	
Bounded By:	N.	S.	E.	W.		

Date	Grantor (From)	Grantee (To)	D.B.	Pg.	Type	W.D. Cons.
8-28-75	Prossley, Ed.	Scholz, Robert G.	185	214	W	28 <sup>00</sup>

City	G.M.D.	L.D.	L.L.	Dimensions	Acreage				
					Return	Deed	Plat	Comp.	Used
		3	39 107				3.81		3.81
Subdivision					Block	Lot	Plat Book	Page	
							11	98	

Brief Legal Description:




Property Acquired From:	MAP	BLOCK	PAR	SUB	3-16		12
Acct. No.	OLD: 0316		012		Map	Block	Parcel
	NEW: 0325		Photo 035	Call No			

Date	Grantor (From)	Grantee (To)	D.B.	Pg.	Type	W.D. Cons
4-86 1/23	FRIX, CHARLES LEROY	CITIZENS BANK	526 354	419 387	Leasehold S.P. Said	-0-
4-28-86	Citizens Bank CHARITY YVONNE	SCOTT, Eddie & Yvonne EUNAV W.	526	421	W	26. <sup>00</sup>
11/90	SCOTT, Eddie &	HYATT, Roy D. &	918	296	W	50. <sup>50</sup>

City	G.M.D.	L.D.	L.L.	Dimensions	Acreage				
		3	107		Return	Deed	Plat	Comp.	Used

Subdivision	Block	Lot	Plat Bk.	Page

Brief Legal Description



LL 38 107

320

Name On Return: Frix - Charles L.  
Rt. 2 Ball Mound

Name On Deed:

2-248 19  
 Photo Call No.

3-16 12  
 Map Block Parcel

Property Address: \_\_\_\_\_ Property Acquired From: \_\_\_\_\_

Acquired By: \_\_\_\_\_ Deed Will \_\_\_\_\_ Approximate Date Acquired: \_\_\_\_\_ Recorded Yes \_\_\_\_\_ No \_\_\_\_\_ D.B. \_\_\_\_\_ Pg. \_\_\_\_\_ Size (Dim. or Ac.) \_\_\_\_\_

Bounded By: N. \_\_\_\_\_ S. \_\_\_\_\_ E. \_\_\_\_\_ W. \_\_\_\_\_

Recorded June 1981

Date	Grantor (From)	Grantee (To)	D.B.	Pg.	Type	W.D.Cons.
1/29/68	Presley, Edd	Frix, Charles Leroy	94	217	WD	<del>ret</del>
2/78	Frix, Charles Leroy	Presley, Edgar J.	233	833	W	- 0 -
1/79	Presley, Edd	Frix, Charles Leroy	304	867	W	25 <sup>10</sup>

City	G.M.D.	L.D.	L.L.	Dimensions	Acreage				
					Return	Deed	Plat	Comp.	Used
	1031	3	107	190' x 105'					

Subdivision	Block	Lot	Plat Book	Page

Brief Legal Description:  
H/L Intersection Old + New Federal Rd.

94-217

3rd/40 44107

B.P.  $\in$  r/w New Federal rd in here

Rd Intersects N original line

44107, S'ly along  $\in$  r/w

of New Federal rd 190'

E'ly 105' to pt W r/w of

Old Federal rd; N'ly along

W r/w of Old Federal rd

---

190' to where r/w Old


Federal rd Intersects N

Original line 44107, W'ly

Along N line 44107, ~~105'~~

to B.P.







Name On Return:	Blackwell Ball Group	MAP BLOCK PAR SUB	OLD: 0316	008		3-16		8
Name On Deed:			NEW: 0325	036	to Call No.			

Property Address:	Property Acquired From:				
Acquired By:	Deed Will	Approximate Date Acquired:	Recorded Yes No	D.B. Pg.	Size: (Dim. or Ac.)
Bounded By:	N.	S.	E.	W.	

Date	Grantor (From)	Grantee (To)	D.B.	Pg.	Type	W.D. Cons.
2/28/19	Waters Floyd W.	Blac. Kinall Charles M. <sup>+ Brenda</sup>	100	57	WD	—
3-26-86	Blackwell, Charles M.	Blackwell, Charles M. <sup>Brenda W. *</sup>	520	656	WD	-0
Per '88	Tax Return	Blackwell, Brenda.				

City	G.M.D.	L.D.	L.L.	Dimensions	Acreage				
					Return	Deed	Plat	Comp.	Used
out	1031	3	38	200' x 350'	.15				
Subdivision					Block	Lot	Plat Book	Page	
							4	211	

Brief Legal Description:  
 1 LOT W/S NEW FEDERAL ROAD

\* Justice for Bradley Charles Blackbird

Name On Waters, Cha Return: Ball Group	MAP OLD: 0316	BLOCK	PAR 006	SUB	3-16		6
Name On Deed:	NEW: 0325		Photo 037	Call No.	Map	Block	Parcel
Property Address:	Property Acquired From:						
Acquired By:	Deed Will	Approximate Date Acquired:	Recorded Yes No	D.B. Pg.	Size: (Dim. or Ac.)		
Bounded By:	N.	S.	E.	W.			

Date	Grantor (From)	Grantee (To)	D.B.	Pg.	Type	W.D.Cons.
2/9/63	Waters, Floyd W.	Waters, Charles W.	68	332	WD	—
10/28/75	WATERS, CHARLES W.	BETTY LOUISE WATERS, CHARLES W.	2224	298	W/D	-0

City out	G.M.D.	L.D.	L.L.	Dimensions	Acreage				
					Return	Deed	Plat	Comp.	Used
	1031	3	38	160' X 200'	1				
Subdivision					Block	Lot	Plat Book	Page	

Brief Legal Description:  
 15/L W/S NEW FEDERAL RD.

68-332

3rd rd LL 38

R.R. w/s Old Federal Rd

410' 59' where N original

line LL 38 ~~Intersects~~ w/s

Rd, SE  $\frac{1}{4}$  along w/s Rd

160' w  $\frac{1}{4}$  200', N 160'

E  $\frac{1}{4}$  200' B.D.

Name On Return:		MAP: 0316	BLOCK: 013	PAR: 3-16	SUB: 13
Name On Deed:		NEW: 0325	Photo: 038	Co: [ ]	No: [ ]

Property Address:			Property Acquired From:		
Acquired By:	Deed Will: [ ]	Approximate Date Acquired:	Recorded Yes [ ] No [ ]	D.B. Pg.:	Size: (Dim. or Ac.)
Bounded By:	N. [ ]	S. [ ]	E. [ ]	W. [ ]	

Date	Grantor (From)	Grantee (To)	D.B.	Pg.	Type	W.D.Cons.
	<del>No Deed + No Plat</del>	<del>GRANTOR</del>				
1988		INLAND HOME INC	756	437		
4/10/04	INLAND PAPERBOARD & PACKAGING INC	TEMPLE INLAND LAND & TIMBER INC	7170	29	LTD WD	55

City	G.M.D.	L.D.	L.L.	Dimensions	Acreage				
					Return	Deed	Plat	Comp.	Used
		3	38 37 10708					28	98
-Subdivision					Block	Lot	Plat Book	Page	

Brief Legal Description: 96.59 Ac.

PURCHASE TAX FIELD CALC + OCC +  
P.S.

300  
-----  
300

TAX

21  
32  
106  
148  
-----  
289

Name On Return:	Allen, Otto Ball Ground	MAP BLOCK PAR SUB OLD: 0316 003	3-16		3
Name On Deed:		NEW: 0325 0390	Map	Block	Parcel

Property Address:	Property Acquired From:				
Acquired By:	Deed Will	Approximate Date Acquired:	Recorded Yes No	D.B. Pg.	Size: (Dim. or Ac.)
Bounded By:	N.	S.	E.	W.	

Date	Grantor (From)	Grantee (To)	D.B.	Pg.	Type	W.D. Cons.
7/22/63	Allen, Herschel	Allen, Otto	70	686	WD	

City	G.M.D.	L.D.	L.L.	Dimensions	Acreage				
					Return	Deed	Plat	Comp.	Used
out	1031	3	<del>34</del> 35	210' x 210'	1	1			
Subdivision					Block	Lot	Plat Book	Page	

Brief Legal Description:  
 H/L ETS NEW FEDERAL RD.

70-686

3/24/40

4135

Bp Edg Public Rd

on original line Ed W


on E/S Publi' Rd E 210'

N 210' W 210' S 210'

Along public Rd to Bp







LL 25

320

Name-On Return: ~~Allen, Ernest~~  
*Ernest*  
 Name On Deed:

2-248 12  
 Photo Call No.

346 2  
 Map Block Parcel

Property Address:

Property Acquired From:

Acquired By: Deed Will Approximate Date Acquired: Recorded Yes No D.B. Pg. Size (Dim. or Ac.)

Bounded By: N. S. E. W.

Date	Grantor (From)	Grantee (To)	D.B.	Pg.	Type	W.D.Cons.
11/24/67	Allen, Herschel	Allen, Elbert	93	377	WD	—
11/84	Allen, Elbert	Allen, Elbert & Minnie Marie	432	113	W	-0-
8/91	Allen, Minnie Marie	Allen, Randy	1035	85	W	-0-

City	G.M.D.	L.D.	L.L.	Dimensions	Acreage				
					Return	Deed	Plat	Comp.	Used
	1031	3	35	300 X 150		1			

Subdivision	Block	Lot	Plat Book	Page

Brief Legal Description:  
 H/L E/S New Federal Rd.

93-377

4435

3rd/40

BP, E/S Federal pond public

RD fronting on " " "

" 300' + back Eward

150' back see marked

Bonneled Bay

N - Stanton sup

E - Federal pond public Rd

S - Otto Allen

W - Wheel Allen

Name On Return:	Johnson, Ball Group	MAP BLOCK	PAR SUB
	OLD: 0316		005
Name On Deed:	NEW: 0325	Photo	Cell No
		041	

3-16		5
Map	Block	Parcel

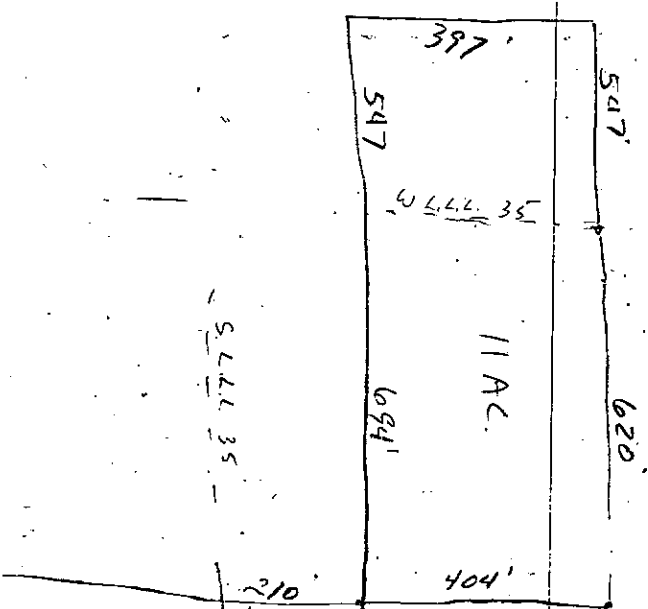
Property Address:	Property Acquired From:					
Acquired By:	Deed Will	Approximate Date Acquired:	Recorded Yes No	D.B. Pg.	Size: (Dim. or Ac.)	1 ac
Bounded By:	N.	S.	E.	W.		

Date	Grantor (From)	Grantee (To)	D.B.	Pg.	Type	W.D. Cons.
10-4-72	Allen, LW & Flossie NO DEED FOUND	WINNELL E JOHNSON, J.M.	135	25	W	—
'82 Tax Return		Wofford, Barbara W. Johnson				

City	G.M.D.	L.D.	L.L.	Dimensions	6 AC. 359 Acreage *				
out		3	35		Return	Deed	Plat	Comp.	Used
					1			5	5
Subdivision				Block	Lot	Plat Book	Page		
						7	108		

Brief Legal Description:  
 1 AC TRACT W/S FEDERAL RD.  
 THIS PERSON RETURNED 1 AC & ACTUALLY HAD 5!

PLOTTED BY OCC + FLD CALL  
+ P.S.



Name On Return: Allen, Her Ball Group	MAP OLD: 0316	BLOCK	PAR 001	SUB	3-16		15
Name On Deed:	NEW: 0325		042		Map	Block	Parcel

Property Address:	Property Acquired From:			
Acquired By: Deed Will	Approximate Date Acquired:	Recorded Yes No	D.B. Pg.	Size: (Dim. or Ac.)
Bounded By: N.	S.	E.	W.	

Date	Grantor (From)	Grantee (To)	D.B.	Pg.	Type	W.D. Cons.
	NO DEED FOUND	ALLEN, HERSCHELL				
10/2/00	ALLEN, HERSCHELL (ESTATE)	ALLEN, LEWIS EDWARDS	4319	223	EXCL. DEED	5 TRACTS -0-

City	G.M.D.	L.D.	L.L.	Dimensions	Acreage				
out	1031	30	36		Return	Deed	Plat	Comp.	Used
					60			65	65
Subdivision				34	Block	Lot	Plat Book	Page	

Brief Legal Description:  
 05 AC TRACT E/S NEW FEDERAL RD.

NO DEEN FOUND  
PLANTED BY OCC + FLD CALL  
PJ. + BOE

6




Name On Return:	MAP OLD: 0316	BLOCK	PAR 2-0015	SUB A	3-16		1A
Name On Deed:	NEW: 0325		Photo 043	Call No.	Map	Block	Parcel
Property Address:	Property Acquired From:						
Acquired By:	Deed ___ Will ___	Approximate Date Acquired:	Recorded Yes ___ No ___	D.B. ___ Pg. ___	Size: (Dim. or Ac.)		
Bounded By:	N.	S.	E.	W.			

Date	Grantor (From)	Grantee (To)	D.B.	Pg.	Type	W.D. Cons.
8/20/74	ALLEN, HERSHELL	GILLELAND, CLYDE & HERBERT, JR. LAWSON, RICHARD	168	692	W	24 <sup>40</sup>
11/78	LAWSON, RICHARD	GILLELAND, CLYDE & HERBERT, JR. PETTY, JOHN - LOUIS	250	696	W	22 <sup>9'</sup>

City	G.M.D.	L.D.	L.L.	Dimensions	Acreage				
					Return	Deed	Plat	Comp.	Used
	1031	3	36					30	30
Subdivision					Block	Lot	Plat Book	Page	

Brief Legal Description:



Property Acquired From: <b>3-16-11</b>	MAP BLOCK PAR SUB OLD: 0316 001 B
Acct. No. NEW: 0325	Photo 044 Call No

<b>3-16</b>		<b>1B</b>
Map	Block	Parcel

Date	Grantor (From)	Grantee (To)	D.B.	Pg.	Type	W.D.Cons
1-90	ALLEN, HERSCHEL	ALLEN, SAMMY	845	557	W	-0-


City	G.M.D.	L.D.	L.L.	Dimensions	Acreage				
		3	35		Return	Deed	Plat	Comp.	Used
						2.02			
Subdivision					Block	Lot	Plat Bk.	Page	
							38	127	

Brief Legal Description

---



---



Property Acquired From: <b>3-16</b>	MAP OLD: 0316	BLOCK	PAR 004	SUB. H	<b>3-16</b>		<b>4H</b>
Acct. No.	NEW: 0325		045	Map No	Map	Block	Parcel

Date	Grantor (From)	Grantee (To)	D.B.	Pg.	Type	W.D. Cons
2/90	ALLEN, HERSCHEL	PEGGY SUE THOMAS, WILLIE D. ?	851	408	W	-0-
11/17/00	PEGGY SUE THOMAS, WILLIE D. ?	BRAY, HENRY M. JR.	436B	273	W/D	20. <sup>00</sup>
11/17/00	BRAY, HENRY M. JR.	ALLEN, JOSEPH W.	436B	275	W/D	22. <sup>50</sup>
7/22/02	ALLEN, JOSEPH W.	LESLIE C. ALLEN, JOSEPH W. ?	5407	451	W/D	-0-
7/30/05	LESLIE C. ALLEN, JOSEPH W. ?	ALLEN R. SMITH, SANDRA E. ?	8056	151	W/D	195. <sup>00</sup>

City	G.M.D.	L.D.	L.L.	Dimensions	Acreage				
					Return	Deed	Plat	Comp.	Used
		3	35				2		

Subdivision	Block	Lot	Plat Bk.	Page
			2/B 851	pg. 402

Brief Legal Description

