

Name On Return: <b>Brooks</b> <b>CANTO</b>	MAP: <b>J</b> BLOCK	PAR: <b>083</b> SUB: <b>001</b>	<b>3-18</b>	<b>03</b>
Name On Deed:	NEW: <b>0321</b>	Photo: <b>001</b> Call No.:	Map	Block
Property Address:	Property Acquired From:			
Acquired By:	Deed <input type="checkbox"/> Will <input type="checkbox"/>	Approximate Date Acquired:	Recorded Yes <input type="checkbox"/> No <input type="checkbox"/>	D.B. <input type="checkbox"/> Pg. <input type="checkbox"/>
Bounded By:	N.	S.	E.	W.
Size: (Dim. or Ac.)				

Date	Grantor (From)	Grantee (To)			D.B.	Pg.	Type	W.D.Cons.
12/23/65	TURNER, SAM	BROOKS, JOHN			104	507	OLD	—
City		G.M.D.	L.D.	L.L.	Acreage			
5 1/2			3	624	Return	Deed	Plat	Comp.
						20		20
Subdivision					Block	Lot	Plat Book	Page
Brief Legal Description: <b>* PARCEL 1 COMBINED PER OWNER &amp; TAX ASSESSORS</b>								
<b>REQUEST, 4/14/08</b>								

104-507

LL 624 3<sup>rd</sup>/W

BP Intersection E 1<sup>st</sup>/S Julius  
Bridge Rd & S Line LL 624,  
N<sup>W</sup> 1/4 along E/S Julius Bridger Rd  
675' HOE/S " " " " )


Due E st raight line to  
E/S LL 624, S along E line  
of LL 624 to SE corner LL 624,  
W along S line LL 624 to  
Intersection of E 1/4 S of  
Julius Bridge Rd & S line  
" LL 624 BP.

Property Acquired From: 1
Acct. No.

Photo	Call No
-------	---------

03N21		1A
Map	Block	Parcel

Date	Grantor (From)	Grantee (To)	D.B.	Pg.	Type	W.D. Cons	
3/2/07	BROOKS, JOHN W	BROOKS, JOHN E.	9449	480	QC	-0-	
<p><i>DELETED &amp; COMBINED PER OWNER REQUEST 4/14/08</i></p>							
City		G.L.D.	L.D.	L.L.	Dimensions	Acreage	
			3		624	Return Deed Plat Comp. Used	
						2.00	
Subdivision		Block	Lot	Plat Bk.	Page		
Brief Legal Description							



Name On Return:	MAP BLOCK PAR SUB OLD: 0318	082577	318		82
Name On Deed:	NEW: 0321	Photo 002	Call No.	Map	Block Parcel
Property Address:	Property Acquired From:				
Acquired By:	Deed Will	Approximate Date Acquired:	Recorded Yes No	D.B. Pg.	Size: (Dim. or Ac.)
Bounded By:	N.	S.	E.	W.	

Date	Grantor (From)	Grantee (To)			D.B.	Pg.	Type	W.D.Cons.	
12/23/65	Turner, Sam	Bennks, Jennifer			104	506	ADD	—	
					196	586	QC	-	
City		G.M.D.	L.D.	L.L.	Dimensions				Acreage 27.5
			3	624 625	Return	Deed	Plat	Comp. Used	
						20		20 20	
Subdivision					Block	Lot	Plat Book	Page	
N 1/2									
Brief Legal Description:									

104-506

LL 624 & 625 End CD

Bp. Intersection of E/s Julius  
Bridge Rd & N Line LL 625, E  
Along N Line LL 625 & 624 to  
NE/CO LL 624, S Along E Line  
LL 624 645, W Straight Line  
Parallel with N Line LL 624  
to Intersection of E/s Julius  
Bridged & W Line LL 624,  
N'ly Along E/s Julius Bridge  
Rd to BP.

Name On Return:	MAP OLD: 0318	BLOCK	PAR 085	SUB
Name On Deed:	NEW: 0321		Sheet 003	Col. No.

3-18		85
Map	Block	Parcel


Property Address:			Property Acquired From:		
Acquired By:	Deed <input type="checkbox"/> Will <input type="checkbox"/>	Approximate Date Acquired:	Recorded Yes <input type="checkbox"/> No <input type="checkbox"/>	D.B. <input type="checkbox"/> Pg. <input type="checkbox"/>	Size: (Dim. or Ac.)
Bounded By:	N.	S.	E.	W.	

Date	Grantor (From)	Grantee (To)	D.B.	Pg.	Type	W.D. Cons.
11/79	DARNELL, R. A.	DARNELL, BENNIE LEE	315	719	W	-
2/12/98	DARNELL, BENNIE LEE	DARNELL, ERNIE; SCOTT;	2990	172	W/D	-

City	G.M.D.	L.D.	L.L.	Dimensions	Acreage				
					Return	Deed	Plat	Comp.	Used
		3	552 553 660						
Subdivision					Block	Lot	Plat Book	Page	

Brief Legal Description:

Recorded Jan. 82





LL 553, 600

3LD

2

Name On ~~Return:~~ ~~W. H. ...~~  
 Return: ~~W. H. ...~~

2-237	24
Photo	Call No.

3-18		85
Map	Block	Parcel

Name On Deed:

Property Address:

Property Acquired From:

Acquired By: Deed  Will  Approximate Date Acquired: Recorded Yes  No  D.B.  Pg.  Size: (Dim. or Ac.)

Bounded By: N. S. E. W.

Date	Grantor (From)	Grantee (To)	D.B.	Pg.	Type	W.D.Cons.
5-23-72	DARNELL, R. A.	<del>...</del> NUNLEY, RUBEN	132	29	W/D	58.00
11/5/74	NUNLEY, RUBEN	DARNELL, R. A.	171	729	W	49.30
	City	G.M.D.	L.D.	L.L.	Dimensions	Acreage 52 52
			4	553 1000		Return 2 Deed 50 Plat Comp. 2 Used 2
	Subdivision	Block	Lot	Plat Book	Page	
Brief Legal Description: 2 AC TRACT W/S DARNELL RD						



Property Acquired From: <b>3</b>	MAP - BLOCK	PAR - SUB
Acct. No.	OLD: 0318	081 C
	NEW: 0321	Photo 004 Call No.


<b>3-18</b>		<b>81C</b>
Map	Block	Parcel

Date	Grantor (From)	Grantee (To)	D.B.	Pg.	Type	W.D. Cons
12-12-86	TUSTIAN, Michael W.	McCune, Robert & Marietta	595	188	WD	40.00
11-88	MARIA K. & ROBERT J. McCUNE	MARIA K. & ROBERT J. McCUNE	757	425	W	-
11/5/03	MARIA K. & ROBERT J. McCUNE	SHIRLEY L. & RICHARD M. SROKA	5833	508	WD	390.00

City	G.M.D.	L.D.	L.L.	Dimensions	Acreage				
		<b>3</b>	<b>552</b> <b>601</b>		Return	Deed	Plat	Comp.	Used
						<b>5AC</b>			

Subdivision	Block	Lot	Plat Bk.	Page

Brief Legal Description



Property Acquired From: 3-18-81	MAP BLOCK PAR SUB OLD: 0318 NEW: 0321	081 E	3-18		81E
Acct. No.		Photo 005	Map	Block	Parcel

Date	Grantor (From)	Grantee (To)	D.B.	Pg.	Type	W.D. Cons
10/89	TUSTAIN, MICHAEL W	CHRISTY L. SAAR, R. LEE &	823	302	W	189.30

City	G.M.D.	L.D.	L.L.	Dimensions	Acreage				
		3	552 601		Return	Deed	Plat	Comp.	Used
						20.728			20.73
Subdivision					Block	Lot	Plat Bk.	Page	
							38	22	

Brief Legal Description



Property Acquired From:
Acct. No.

Photo	Call No
-------	---------

03N21		6
Map	Block	Parcel

Date	Grantor (From)	Grantee (To)	D.B.	Pg.	Type	W.D.Cons
12/4/04	TRESAN, GREGORY	TRESAN, GREGORY R. & CAROL L.	780	53	DC	-0-

City	G.M.D.	L.D.	L.L.	Dimensions	Acreage				
					Return	Deed	Plat	Comp.	Used
		3	529 552	*13AC					

Subdivision	Block	Lot	Plat Bk.	Page

Brief Legal Description *✓* PARCEL 60B COMBINED PER OWNER & TAX  
 ASSESSORS REQUEST. 3/31/05






Name On Return:	MAP BLOCK 4	SR. SUB
OLD: 0318	081	
Name On Deed:	NEW: 0321	006

3-18		81
Map	Block	Parcel

Property Address:	Property Acquired From:				
Acquired By:	Deed Will	Approximate Date Acquired:	Recorded Yes No	D.B. Pg.	Size: (Dim. or Ac.)
Bounded By:	N.	S.	E.	W.	

SEE 5704 185 CORRECTIVE

Date	Grantor (From)	Grantee (To)	D.B.	Pg.	Type	W.D. Cons.		
3/82	TUSTIAN, LURAN SEXTON	TUSTIAN, MICHAEL WALTER	318	489	QC	—		
1/4/96	TUSTIAN, MICHAEL W.	DAVIS, LISA TRESAN, GREG E	2275	40	W/D	130 <sup>50</sup>		
7/22/96	DAVIS, LISA R.	TRESAN, GREGORY R.	5067 2448	323 276	QC	-0-		
City		G.M.D.	L.D.	L.L.	Dimensions	± AC ±	Acreage	±
					10 AC ±	±	±	±
					*13 AC ±			
Subdivision			Block	Lot	Plat Book	Page		
					20	26		
Brief Legal Description: * PARCEL 6A (2 AC) SPLIT OUT PER OWNER & TAX ASSESSORS								
REQUEST 5/27/03								



Name On Return:

Photo	Call No.

3-18		81
Map	Block	Parcel

Name On Deed:


Property Address:

Property Acquired From:

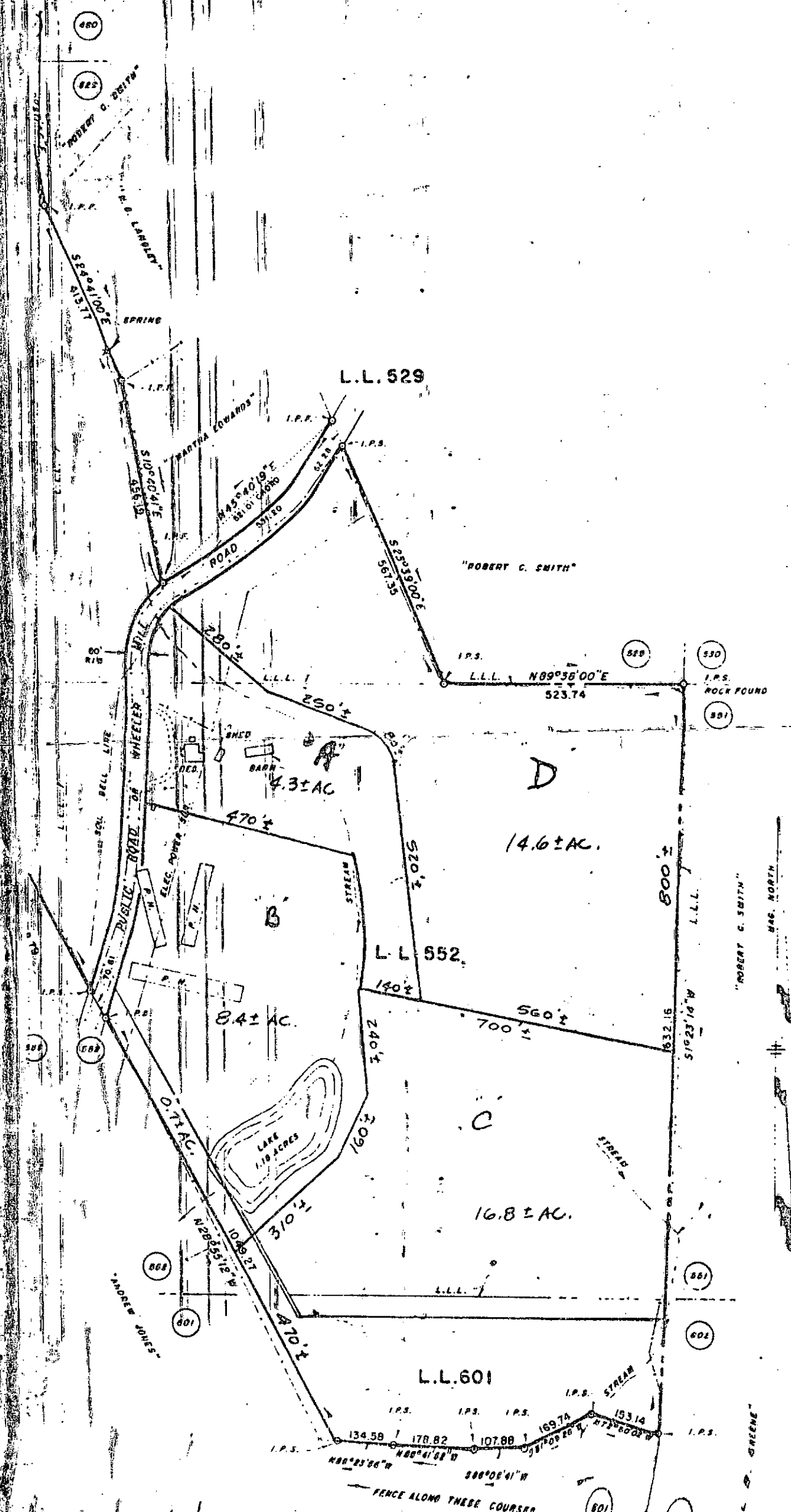
Acquired By:	Deed Will	Approximate Date Acquired:	Recorded Yes No	D.B. Pg.	Size (Dim. or Ac.)
--------------	-----------	----------------------------	-----------------	----------	--------------------

Bounded By:	N.	S.	E.	W.
-------------	----	----	----	----

Date	Grantor (From)	Grantee (To)	D.B.	Pg.	Type	W.D. Cons.
4-1-72	LANGLEY, H.G.	JONES, SYBIL A.	123	143	W/D	78.50
12-19-73	Jones Sybil A.	Hodges Develop Co	156	115	W	149.60
76	First Nat'l Bank Atlanta	Tustin, Michael & Uurah	200	309	W	-
	City	G.M.D.	L.D.	L.L.	Dimensions	<del>127.33</del> Acreage <del>128</del>
			3	527 528	89 ac.	Return Deed Plat Comp. Used
						<del>115</del> <del>115</del>
	Subdivision	529-552-553-601	Block	Lot	Plat Book	Page
Brief Legal Description:						



EXH. BIT "A"  
PARCEL "A"



E/C = 1" IN 20,000'

73147-40-1 THRU 14

735-3555  
Charles Rose  
Hoboken  
C.R. White

Property Acquired From: <i>6</i>
Acct. No.


Photo	Call No
-------	---------

<i>03N21</i>		<i>6A</i>
Map	Block	Parcel

Date	Grantor (From)	Grantee (To)	D.B.	Pg.	Type	W.D. Cons
		<i>TRESAN, GREGORY R.</i>				

City	G.M.D.	L.D.	L.L.	Dimensions	Acreage				
		<i>3</i>	<i>552</i>		Return	Deed	Plat	Comp.	Used
							<i>2.00</i>		<i>2</i>
Subdivision					Block	Lot	Plat Bk.	Page	

Brief Legal Description *\* THIS PARCEL SPLIT OUT PER OWNER & TAX ASSESSORS*  
*REQUEST. 5/27/03*






Property Acquired From:	MAP	BLOCK	PAR	SUB
Acct. No.	OLD: 0318		081	D
	NEW: 0321		Photo 007	Call No

3-18		81D
Map	Block	Parcel

Date	Grantor (From)	Grantee (To)	D.B.	Pg.	Type	W.D. Cons
9/86	TUSTIAN, MICHAEL W.	PALMER, SUSAN PAPERNO	NO 566	145	W	189 <sup>00</sup>
/88	PALMER, OROON DATES III	PALMER, SUSAN P.	699	192	De	5.00
9/13/04	PALMER, SUSAN P.	PAPERNO, SUSAN	7430	70	Q/C	<del>0</del>

City	G.M.D.	L.D.	L.L.	Dimensions	Acreage				
		3	529 552		Return	Deed	Plat	Comp.	Used
						4.08			4.08
Subdivision					Block	Lot	Plat Bk.	Page	

Brief Legal Description







Name On Return: <u>Ball Ground,</u>	MAP OLD: 0318	BLOCK	PAR 080	SUB	318		80
Name On Deed:	NEW: 0321		008		Map	Block	Parcel

Property Address:	Property Acquired From:				
Acquired By:	Deed Will	Approximate Date Acquired:	Recorded Yes No	D.B. Pg.	Size: (Dim. or Ac.)
Bounded By:	N.	S.	E.	W.	

Date	Grantor (From)	Grantee (To)	D.B.	Pg.	Type	W.D. Cons.
5/25/05	Smith, Mrs Ruth A Lee	Edwards, Mrs Martha	79	224	W/D	6 <sup>05</sup> / <sub>12</sub>

8/78	EDWARDS, MARTHA	TUSTIAN, MICHAEL W.	245	579	W	15 <sup>00</sup>
------	-----------------	---------------------	-----	-----	---	------------------

6/14/02	TUSTIAN, MICHAEL W.	TUSTIAN, MICHAEL W. MARJORIE JANEWAY	5344	453	W/D	4 PARCELS -0-
---------	---------------------	---	------	-----	-----	------------------

City	G.M.D.	L.D.	L.L.	Dimensions	Acreage				
out			528 529		Return	Deed	Plat	Comp.	Used
		3		*9 AC	5	5		5	5

Subdivision	Block	Lot	Plat Book	Page

Brief Legal Description: **\* PARCEL 9 COMBINED PER OWNER & TAX ASSESSORS**  
 REQUEST. 5/27/03

LL 528, 529 3<sup>rd</sup>

BP NW $\frac{1}{4}$  1/5 Public Rd From  
 Ball Ground - Free Home<sup>place</sup> to  
 High tower Rd at SW/Cor prop.  
 of Harman Wilkie Est, SW $\frac{1}{4}$   
 Along Public Rd 552' to  
 NW $\frac{1}{4}$  1/5 of rd, NW $\frac{1}{4}$  375'  
 NE $\frac{1}{4}$  55-2' on conditional  
 line between prop + prop of  
 Harman Wilkie Estate  
 SE $\frac{1}{4}$  straight line along  
 Harman Wilkie Est prop 375'  
 to to BP.

MAP BLOCK PAR SUB  
 Name On Return: *Lans* OLD: 0318 081 A  
 Name On Deed: *1517 Holl ATLAN* NEW: 0321  
 Photo 009 Cat: No.

3-18		81A
Map	Block	Parcel

Property Address: \_\_\_\_\_ Property Acquired From: \_\_\_\_\_  
 Acquired By: \_\_\_\_\_ Deed Will \_\_\_\_\_ Approximate Date Acquired: \_\_\_\_\_ Recorded Yes \_\_\_\_\_ No \_\_\_\_\_ D.B. \_\_\_\_\_ Pg. \_\_\_\_\_ Size (Dim. or Ac.) \_\_\_\_\_  
 Bounded By: N. \_\_\_\_\_ S. \_\_\_\_\_ E. \_\_\_\_\_ W. \_\_\_\_\_

Date	Grantor (From)	Grantee (To)	D.B.	Pg.	Type	W.D. Cons.
12/16/60	Wilkie, Leola Margaret	LANS, H. G.	50	452	W/D	16 <sup>10</sup> IRs
11/77	LANGLEY, H.	TUSTAN, MICHAEL W.	231	649	W	3 <sup>30</sup>
6/14/02	TUSTAN, MICHAEL W.	MARJORIE JANEWAY, TUSTAN, MICHAEL W.	5344	453	W/D	4 PARCELS -0-

City	G.M.D.	L.D.	L.L.	Dimensions	Acreage				
		3	528 529		Return	Deed	Plat	Comp.	Used
					122	125		138+	120

Subdivision 557 601 Block Lot Plat Book Page  
 Also 5-27, 528  
 Brief Legal Description: 120 2 - LL 527.528.529.552.553.601  
 L D 3

Recorded 2  
 Jan 3, 1978

DEED WITH TAX  
 OWNER REQUEST

58-452

LL 528, 5-29, 552, 601

Bp. NE/cor LL 552, S along E line of  
4LS52 to SE/cor straight line  
510 E 15-75' from Bp to pt m  
E line of LL 601, S 80° W 527' to pt  
S 89° W 200', N 30° W 25-25'  
N 40° E along Wheeler Mill Rd 120',  
S 24° E 1508' to N line LL 552  
N 89° E along Naeig. road N line  
LL 552 480' to Bp. 65 ac

See LL 527 40 ac

NV2 LL 528 lying  
N of Wheeler Rd 20 ac

Except 5 ac LL 528 & 5-29,

Bp. NW 1/4 S public Rd from Ball Ground  
Free Home Rd to Hightower Rd at SW/cor  
Houman Wheeler Est. SW 1/4 along Rd 552  
to NW 1/4 S Rd, NW 1/4 375' NE 1/4 552'  
to conditional line between prop & Wheeler Est.  
E 1/4 ~~375'~~ 375' straight line to Bp.







Name On Return:	Green, Ball G.	MAP BLOCK PAR SUB OLD: 0318 007	3-10	7
Name On Deed:	NEW: 0321	010	Call No	
Property Address:		Property Acquired From:		

Acquired By:	Deed Will	Approximate Date Acquired:	Recorded Yes No	D.B. Pg.	Size (Dim. or Ac.)
Bounded By:	N.	S.	E.	W.	

Date	Grantor (From)	Grantee (To)	D.B.	Pg.	Type	W.D. Cons.
10/4/62	GREEN, TOM	GREEN, JOHN W.	67	172	WD	275/2105
12/10/96	ESTATE GREEN, JOHN W. SR.	GREEN, PAULINE V.	2572	120	EX'S DEED	3 TRACTS -0-
5/24/99	GREEN, PAULINE	GREEN, PAULINE	3663	339	WD	-0-
	City	G.M.D.	L.D.	L.L.	Dimensions	*2.85 Acreage
	out		3	457		Return Deed Plat Comp. Used
						8 4 4 4
	Subdivision	Block	Lot	Plat Book	Page	
				59	64	
Brief Legal Description: *ADJUSTED ACREAGE (PER) REVISED PLAT 59-64, WHEREAS A SMALL PORTION OF THIS PARCEL WAS ADDED TO 11 PER A'S REVISIONS ON PLAT. 9/14/99						

67-172

LL 45-7 3rd/4th 4AC

Bp - Intersection of E/S Ball Ground.

Free Home Rd with S/S Franklin

Gold Mine Rd, E 1/3 A long " "

" " " 500' to cor, 560'

to pt on original E & W line

on S/S LL 45-7, W side design

250' to E/S of Ball Ground - Free

Home Rd, N A long " " " "

" " " 700' to Bp.

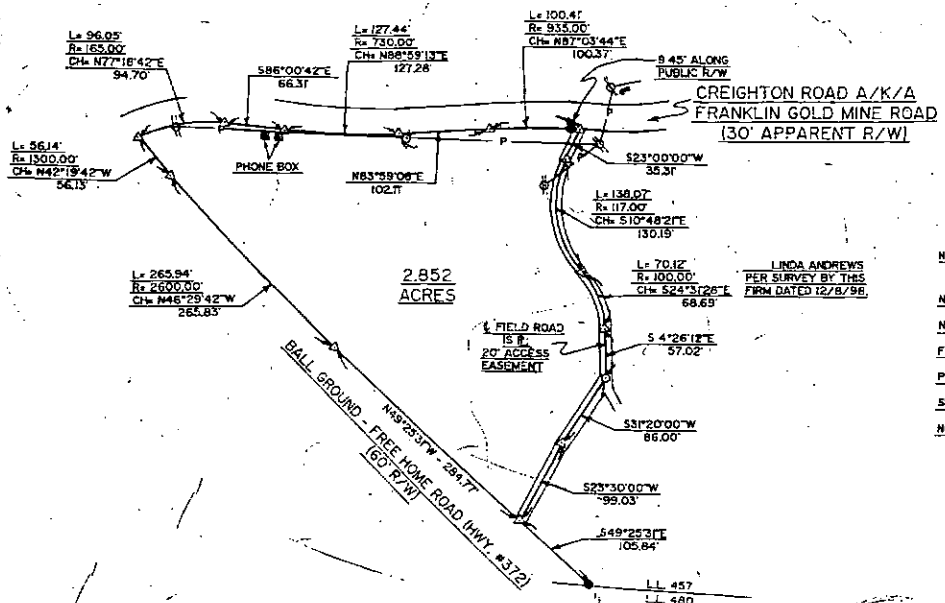
all design shown to center of road

FILER'S OFFICE  
CLERK OF SUPERIOR COURT  
171 N. W. CORNER, GA.

99 MAY 27 AM 11: 35

BOOK 59 PAGE 64

*Am m. Green*



LINDA ANDREWS  
PER SURVEY BY THIS  
FIRM DATED 12/8/98

NOTE: THIS IS A PORTION OF LAND CONVEYED BY D.S. 87, P. 172.

NOTE: MATTERS OF TITLE EXCEPTED.

NOTE: NOT IN FLOOD HAZARD ZONE PER F.I.R.M. MAPS.

FIELD CLOSURE: F IN 6,700'

PLAT CLOSURE: F IN 50,000'

SURVEYED WITH A 5" TOTAL STATION.

NOTE: IMPROVEMENTS NOT SHOWN

- Δ = CALCULATED POINT
- = 1/2" REBAR FOUND U/O/CN
- = 1/2" REBAR SET
- ⊕ = UTILITY POLE

"GRAPHIC SCALE"

0 50 100 200

L. STEWART SOLOMON, JR. & ASSOC.  
P.O. BOX 106  
JASPER, GA 30143  
706-692-3215

RESPONSIBLE CHARGES: BRIAN JANKOVICH, L.S.T., #502

DATE: DECEMBER 8, 1998



*L. Stewart Solomon*

RL.S. 1814

BOUNDARY SURVEY  
FOR  
PAULINE GREEN

LOCATED IN LAND LOT 457,  
3rd DISTRICT, 2nd SECTION,  
CHEROKEE COUNTY, GEORGIA.



Property Acquired From:
Acct. No.

Photo	Call No
-------	---------

03N21		11
Map	Block	Parcel

Date	Grantor (From)	Grantee (To)	D.B.	Pg.	Type	W.D.Cons
6/23/99	GREEN, PAULINE ESTATE	ANDREWS, ERIC KRISTOPHER	3729	234	CORR. W/D	-0-
3/27/00	GREEN, JOHN WILLIS SR	" " "	4106	2167	QC	-0-
3/00	GREEN, JOHN W. JR. MANDY M &		4106	2168	QC	-0-
4/1/03	ANDREWS, ERIC KRISTOPHER	CITICORP TRUST BANK, FSB	6130	60	DEED UNDER POWER	0
1/28/04	CITICORP TRUST BANK FSB	HOLBROOK, KAREN S.	6866	2A	SPEC W/D	289 <sup>00</sup>

City	G.M.D.	L.D.	L.L.	Dimensions	Acreage 5.33 AC				
		3	457		Return	Deed	Plat	Comp.	Used
Subdivision					Block	Lot	Plat Bk.	Page	
							59	67	
Brief Legal Description									





Name On Return: <i>Rt 2</i>	MAP BLOCK PAR SUB OLD: 0318	006	A	3-18		6A
Name On Deed:	NEW: 0321	011	Cell No	Map	Block	Parcel

Property Address:	Property Acquired From:				
Acquired By:	Deed Will	Approximate Date Acquired:	Recorded Yes No	D.B. Pg.	Size: (Dim. or Ac.)
Bounded By:	N.	S.	E.	W.	

*SEE 4106 2166 12C*


Date	Grantor (From)	Grantee (To)	D.B.	Pg.	Type	W.D. Cons.
5-29-71	Greene, Tom	Greene, John W.	113	436	W/D	1.00 <i>1.00</i>
12/10/96	<i>ESTATE</i> GREEN, JOHN W. SR.	GREEN, PAULINE V.	2572	120	EX'S DEED	3 TRACTS -0-
5/24/99	GREEN, PAULINE	ANDERSON, ERIC CHRISTOPHER	31003	338	W/D	-0-

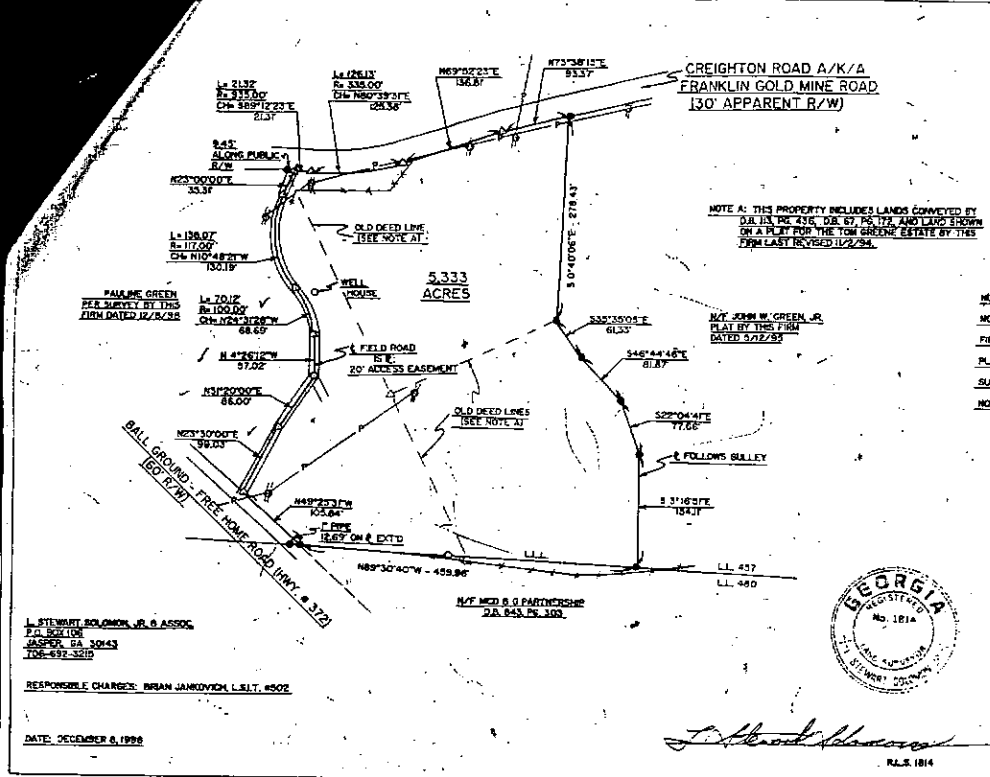
City	G.M.D.	L.D.	L.L.	Dimensions	Acreage <i>5.33 AC</i>				
	1000	3	457	<del>245 X 250</del> <del>225 X 375</del>	Return	Deed	Plat	Comp.	Used
					<i>Dim</i>				

Subdivision	Block	Lot	Plat Book	Page
			59	67

Brief Legal Description: *\* PARCEL 12C & PART OF 10 COMBINED PER REVISED PLAT 59-67*

*9/16/99*






TAKEN IN THE  
 COUNTY OF CHEROKEE  
 GEORGIA  
 59 JAN 27 11:11:26  
 59 PAGE 67  
 RECORD

NOTE A: THIS PROPERTY INCLUDES LANDS CONVEYED BY  
 D.E.H.S. TO R.S.E. D.B. 67, P. 172, AND LARGO SHOWN  
 ON A PLAN FOR THE TOWNSHIP ESTATE BY THE  
 FOLLOWING REFERENCE TO 258.

NOTE: MATTERS OF TITLE EXCEPTED.  
 NOTE: NOT IN FLOOD HAZARD ZONE PER PLURAL MAPS.  
 FIELD CLOSURE: F IN 67.00'.  
 PLAT CLOSURE: F IN 50.00'.  
 SURVEYED WITH A 5" TOTAL STATION.  
 NOTE: IMPROVEMENTS NOT SHOWN.  
 Δ = CALCULATED POINT  
 ⊙ = 1/2" REBAR FOUND 1/0/0/1  
 ○ = 1/2" REBAR SET  
 ⚡ = UTILITY POLE



BOUNDARY SURVEY  
 FOR  
 LINDA ANDREWS

LOCATED IN LAND LOT 457,  
 3rd DISTRICT, 2nd SECTION,  
 CHEROKEE COUNTY, GEORGIA.

L. STEWART SOLOMON, JR. & ASSOC.  
 P.O. BOX 100  
 JASPER, GA 30453  
 706-692-3210

RESPONSIBLE CHARGE: BRIAN JANKOVICH, L.S.L.T., #502


DATE: DECEMBER 6, 1998

STATION	BEARING	DISTANCE	REMARKS
1	S 89° 52' 30" W	13.25	
2	S 89° 52' 30" W	13.25	
3	S 89° 52' 30" W	13.25	
4	S 89° 52' 30" W	13.25	
5	S 89° 52' 30" W	13.25	
6	S 89° 52' 30" W	13.25	
7	S 89° 52' 30" W	13.25	
8	S 89° 52' 30" W	13.25	
9	S 89° 52' 30" W	13.25	
10	S 89° 52' 30" W	13.25	
11	S 89° 52' 30" W	13.25	
12	S 89° 52' 30" W	13.25	
13	S 89° 52' 30" W	13.25	
14	S 89° 52' 30" W	13.25	
15	S 89° 52' 30" W	13.25	
16	S 89° 52' 30" W	13.25	
17	S 89° 52' 30" W	13.25	
18	S 89° 52' 30" W	13.25	
19	S 89° 52' 30" W	13.25	
20	S 89° 52' 30" W	13.25	
21	S 89° 52' 30" W	13.25	
22	S 89° 52' 30" W	13.25	
23	S 89° 52' 30" W	13.25	
24	S 89° 52' 30" W	13.25	
25	S 89° 52' 30" W	13.25	
26	S 89° 52' 30" W	13.25	
27	S 89° 52' 30" W	13.25	
28	S 89° 52' 30" W	13.25	
29	S 89° 52' 30" W	13.25	
30	S 89° 52' 30" W	13.25	


AREA  
 TRACT 1 = 33.736 ACRES ±  
 TRACT 2 = 30.726 ACRES ±  
 TRACT 3 = 33.754 ACRES ±  
 TOTAL AREA = 101.202 ACRES ±



STATE-KEY  
 FROM R. W.  
 L.S. 500  
 LAND SURV  
 LAND SURV







Name On Green, Tom E Return: Ball Ground,	MAP OLD: 0318	BLOCK	PAR 006	SUB	3-10		6
Name On Deed:	NEW: 0321		012		Map	Block	Parcel

Property Address:	Property Acquired From:			
Acquired By: Deed Will	Approximate Date Acquired:	Recorded Yes No	D.B. Pg.	Size: (Dim. or Ac.)
Bounded By:	N.	S.	E.	W.

Date	Grantor (From)	Grantee (To)	D.B.	Pg.	Type	W.D. Cons.
10/27/51	Greene, Jack E (LIFE ESTATE)	Greene, Tom	75	100	W/D	3 <sup>85</sup> / <sub>100</sub>
12/14/94	GREEN, MRS TOM	GREEN, ANGELA	2011 1989	229 167		-0-
9/24/99	GREEN, ANGELA	COBB, TRACY E SHERRY A	3850	26	W/D	19.00

City	G.M.D.	L.D.	L.L.	Dimensions	Acreage 5.75 AC				
out		3	457	4.75 AC <del>27.5</del>	Return	Deed	Plat	Comp.	Used
					28	34		30	30

Subdivision	Block	Lot	Plat Book	Page
		PARCEL 2	48	156

Brief Legal Description:

25-100

34ac L457 area of Lot  
E of Ball Ground Rd.

Except 1ac sold to  
John Thompson.

Boundary By

N - Ramsey Place


E - Mrs. Victoria Rich

S - J. H. Wikie

W - Ball Ground Rd.







Property Acquired From:
Acct. No. 12

Photo	Call No
-------	---------

3-21	12B	
Map	Block	Parcel

Date	Grantor (From)	Grantee (To)	D.B.	Pg.	Type	W.D.Cons
12/14/94	<sup>HATTIE</sup> GREEN, MRS. TOM	EDGE, FRANKIE	2011 1989	230 168		-0-
2/13/98	EDGE, FRANKIE	HAMILTON, CINDY	3036	79	W/D	-0-
1/23/04	HAMILTON, CINDY (ESTATE)	HAMILTON HENRY	6852	481	EXE'S DEED	4 PARCELS -0-
2/16/07	HAMILTON, HENRY	ROBERTS, JAMES L	9430	488	W/D	387.50

City	G.M.D.	L.D.	L.L.	Dimensions	Acreage				
					Return	Deed	Plat	Comp.	Used
		3	457	8 AC			168		168

Subdivision	Block	Lot	Plat Bk.	Page
		PARCEL 6		

Brief Legal Description




Property Acquired From:
Acct. No. 12

Photo	Call No
-------	---------

3-21		12C
Map	Block	Parcel

Date	Grantor (From)	Grantee (To)	D.B.	Pg.	Type	W.D. Cons
12/14/94	HATTIE GREEN, MRS. Tom	GREEN, JOHN	2011 7989	231 769		-0-
12/10/96	ESTATE GREEN, JOHN W. SR.	GREEN, PAULINE V.	2572	120	EX'S DEED	3 TRACTS -0-
5/24/99	GREEN, PAULINE	ANDERSON, ERIC CHRISTOPHER	3163	338	W/D	-0-
6/23/99	GREEN, PAULINE	ANDREWS, ERIC KRISTOPHER	3729	234	CORR. W/D	-0-
I DELETE PER 59-17 ALSO PER 10-11/99 WITH PLAT 59-17 SUBDIVISION 3 457						
City		M.D. I.D.		Dimensions		Acreage 2.05 AC
Subdivision		Block	Lot	Plat	Bk.	Page
			PARCEL 5			6-11
Brief Legal Description						









Property Acquired From:
Acct. No. 12C

Photo	Call No
-------	---------


3-21		12E
Map	Block	Parcel

Date	Grantor (From)	Grantee (To)	D.B.	Pg.	Type	W.D. Cons
5/19/95	GREEN, JOHN W. SR.	GREEN, JOHN W. JR.	2088	78	W/D	-0-
2/15/07	GREEN, JOHN W. JR.	GREEN, JOHN W. JR. & CHERYL	944B	97	W/D	-0-

City	G.M.D.	L.D.	L.L.	Dimensions	Acreage				
					Return	Deed	Plat	Comp.	Used
		3	457			4.356			4.36

Subdivision	Block	Lot	Plat Bk.	Page
			49	85

Brief Legal Description



GA. CHEROKEE COUNTY  
 PLAT FILED FOR RECORD  
 5-18-95 AT 10:50 A.M.  
 RECORD IN PLAT  
 BOOK 49 PAGE 85  
 ANNE M. RENEAU  
 CLERK SUPERIOR COURT

EAST LINE COURSES

NO.	BEARING	DISTANCE
1	S 12° 27' 49" E	61.04'
2	S 23° 40' 00" E	59.60'
3	S 1° 40' 00" E	62.00'
4	S 5° 10' 00" E	61.50'
5	S 0° 00' 00" E	36.20'
6	S 1° 50' 00" W	40.50'
7	S 7° 00' 00" W	46.60'
8	S 2° 40' 00" E	27.80'
9	S 6° 10' 00" W	39.40'
10	S 7° 20' 00" W	52.10'
11	S 1° 40' 00" E	12.50'
12	S 15° 10' 00" E	43.70'
13	S 6° 10' 00" E	70.20'
14	S 6° 00' 00" W	98.10'

N/T  
 JOHN  
 GREEN

NOTE: MATTERS OF TITLE EXCEPTED

NOTE: NOT IN FLOOD HAZARD ZONE  
 PER U. S. D. MAPS

FIELD CLOSURE:

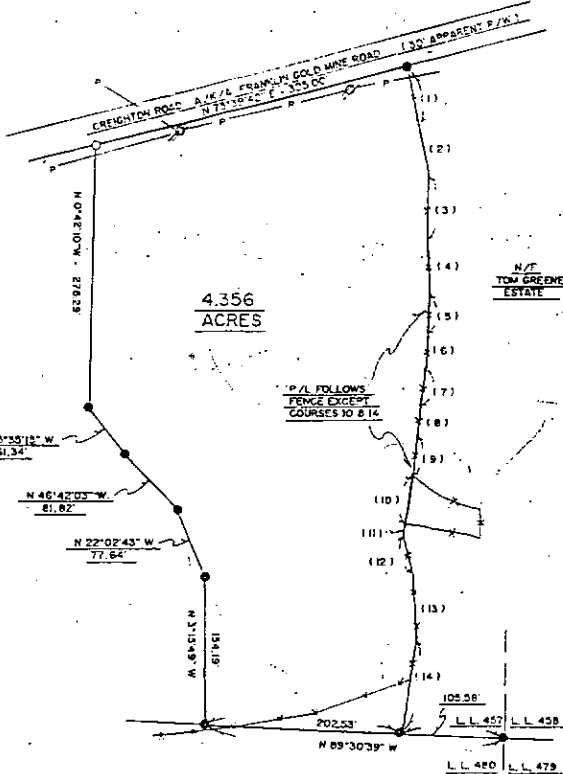
- ▲ LINEAR = 1" IN 15,000'
- ▲ ANGLULAR = 6" PER ANGLE

BALANCED BY MODIFIED LEAST SQUARES

PLAT CLOSURE: 1" IN 30,000'

SURVEYED WITH A 5" TOTAL STATION

MAY 12, 1995




4.356  
 ACRES

N/T  
 TOM GREENE  
 ESTATE

N/T FOLLOWS  
 FENCE EXCEPT  
 COURSES 10 & 14

- = IRON PIN FOUND
- = IRON PIN SET
- ⊕ = POWER POLE

NOTE: ALL PINS ARE 1/2" REBAR UNLESS  
 OTHERWISE NOTED




N/T  
 M. C. D. & E.  
 PARTNERSHIP

SURVEYED BY: STEWART SOLOMON  
 P. O. BOX 106  
 JASPER GA 30143  
 706 - 692 - 3318



PROPERTY SURVEY  
 FOR  
 JOHN W. GREEN, JR.

LOCATED IN LAND LOT 457,  
 3rd. DISTRICT, 2nd. SECTION,  
 CHEROKEE COUNTY, GEORGIA



Property  
 Acquired From:  
 Aest. No. 121

Photo      Call No


3-21      12F  
 Map      Block      Parcel

Date	Grantor (From)	Grantee (To)	D.B.	Pg.	Type	W.D. Cons
<u>8/26/97</u>	<u>RAINEY, LOUISE</u>	<u>COBB, TRACY</u>	<u>2816</u>	<u>73</u>	<u>W/D</u>	<u>-0-</u>

City	G.M.D.	L.D.	L.L.	Dimensions	Acreage				
					Return	Deed	Plat	Comp.	Used
		<u>3</u>	<u>457</u>			<u>2.02</u>			<u>2.02</u>

Subdivision	Block	Lot	Plat Bk.	Page
			<u>54</u>	<u>115</u>

Brief Legal Description



Property Acquired From: 12  
 Acct. No.

Photo Call No

03N21  
 Map Block Parcel  
 12G

Date	Grantor (From)	Grantee (To)	D.B.	Pg.	Type	W.D.Cons
2/23/00	GREEN, ANGELA	COBB, SHERRY A. & TRACY E. &	4037	109	CORR W/D	-0-
3/2/02	COBB, TRACEY E.	RAINEY, LOUISE & DONALD F.	5153	122	Q/C	34 <sup>00</sup>
2/28/03	RAINEY, LOUISE & DONALD F.	ALLISON, MIRANDA WESTBROOKS, GEORGE B. JR.	5933	225	WD	61 <sup>00</sup>

City	G.M.D.	L.D.	L.L.	Dimensions	Acreage				
					Return	Deed	Plat	Comp.	Used
		3	457			2.05			2

Subdivision	Block	Lot	Plat	Dk.	Page
			4037		71

Brief Legal Description





Property  
 Acquired From: 12A  
 Acct. No.

Photo      Call No

03N21      12H  
 Map      Block      Parcel

Date	Grantor (From)	Grantee (To)	D.B.	Pg.	Type	W.D. Cons
5/25/01	EDGE, FRANKIE	EDGE, BARRY & LAURA	H/100	254	W/D	-0-

City	G.M.D.	L.D.	L.L.	Dimensions	Acreage				
		3	457		Return	Deed	Plat	Comp.	Used
						5.002	5.002		5


Subdivision	Block	Lot	Plat Bk.	Page
		PARCEL 1	4B	156

Brief Legal Description



Name On Return:	MAP BLOCK OLD: 3-18	PAR SUB 6 8	3-18		6 B
Name On Deed:	NEW: 03-21	013	Map	Block	Parcel
Property Address:	Property Acquired From:				
Acquired By:	Deed Will	Approximate Date Acquired:	Recorded Yes No	D.B. Pg.	Size: (Dim. or Ac.)
Bounded By:	N.	S.	E.	W.	

Date	Grantor (From)	Grantee (To)			D.B.	Pg.	Type	W.D. Cons.	
6/6/75	GREEN, TOM	COBB, HAROLD			181	263	W	1 <sup>90</sup>	
1-20-94	COBB, HAROLD	COBB, MARY RAINEY			1859	079	W	-0-	
2/2/02	HENDERSON, MARY RAINEY & KR COBB, MARY RAINEY	TONJA ✓ McFARLAND, JOEL ✓			5112	130	WD	89 <sup>00</sup>	
City		G.M.D.	L.D.	L.L.	Dimensions		Acreage		
		1000	3	457	Return	Deed	Plat	Comp.	Used
						2 1/2			2.5
Subdivision					Block	Lot	Plat Book	Page	
Brief Legal Description:									







Property Acquired From:	MAP OLD: 0318	BLOCK	PAR 075	SUB	3-18		75
Acct. No.	NEW: 0321		Photo	Call No	Map	Block	Parcel

Date	Grantor (From)	Grantee (To)	D.B.	Pg.	Type	W.D.	Cons		
7/27/92	GREENE, GLADYS M.	THE GLADYS M. GREENE TRUST	1332	130	W	-	0-		
1/19/95	THE GLADYS M. GREENE TRUST	<del>#3 INT.</del> GREENE, JACK L.	2024	13	W/D	-	0-		
1/19/95	" " " " "	<del>1/6 INT.</del> GREENE, R. STEVEN	2024	15	W/D	-	0-		
1/19/95	" " " " "	<del>1/6 INT.</del> RUSHING, CONNIE G.	2024	17	W/D	-	0-		
1/19/95	" " " " "	<del>1/6 INT.</del> MOCKO, DEBORAH G.	2024	19	W/D	-	0-		
1/19/95	" " " " "	<del>1/6 INT.</del> BOVD, CYNTHIA G.	2024	21	W/D	-	0-		
City		G.M.D.	L.D.	L.L.	Dimensions	Acreage			
			3	623		Return	Deed	Plat Comp.	Used
							40±		40±
Subdivision					Block	Lot	Plat Bk.	Page	
Brief Legal Description									






Name On Return: ~~Cannon Mattie Est.~~  
 Name On Deed: Rt. 2 Cannon Co.

2-205  
 Photo Call No.

3-18 75  
 Map Block Parcel

Property Address: \_\_\_\_\_ Property Acquired From: \_\_\_\_\_  
 Acquired By: Deed \_\_\_ Will \_\_\_ Approximate Date Acquired: \_\_\_\_\_ Recorded Yes \_\_\_ No \_\_\_ D.B. \_\_\_ Pg. \_\_\_ Size: (Dim. or Ac.) \_\_\_\_\_  
 Bounded By: N. \_\_\_\_\_ S. \_\_\_\_\_ E. \_\_\_\_\_ W. \_\_\_\_\_

Date	Grantor (From)	Grantee (To)	D.B.	Pg.	Type	W.D. Cons.					
5/17/69	<del>Cannon Mrs. Fannie</del>	<del>Price, Mattie L. Cannon</del>									
1943	CANNON, MATTIE	GREEN, A.L.B.	101	94	W/D						
5/87	GREENE, A.L.B. <sup>ESTATE</sup>	GREENE, GLADYS M.	12	109	W	100% <sup>of</sup> <del>price</del>					
City		G.M.D.	L.D.	L.L.	Dimensions		Acreage				
				3	623		Return	Deed	Plat	Comp.	Used
							110	40		39	40
Subdivision						Block	Lot	Plat Book	Page		
Brief Legal Description: 40 ac of LL 623 L03											




Property Acquired From:
Acct. No.

Photo	Call No
-------	---------

3-21		15
Map	Block	Parcel

Date	Grantor (From)	Grantee (To)	D.B.	Pg.	Type	W.D. Cons					
2/7/98	GREENE, ROBERT STEVEN	THE LONDON GROUP, INC.	2993	249	LTD W/D	76.50					
2/7/98	RUSHING, CONNIE GREENE	" " " " " "	2993	254	LTD W/D	76.50					
1/7/98	MOCKB, DEBORAH GREENE	" " " " " "	2993	262	LTD W/D	76.50					
1/7/98	BOYD, CYNTHIA GREENE	" " " " " "	2993	270	LTD W/D	76.50					
1/7/98	GREENE, JACK L.	" " " " " "	2993	278	LTD W/D	153.10					
2/7/98	GREENE ESTATE	" " " " " "	2993	234 THRU 300	OC'S	-0-					
City		G.M.D.	L.D.	L.L.	Dimensions	Acreage	Return	Deed	Plat	Comp.	Used
			3	551	55.42 AC	602					
Subdivision		622		623	54.89 AC						
Brief Legal Description		X PARCELS 14 23 & 23B COMBINED PER 1998 DEEDS									
6/8/98		X 54.52 AC. USED FOR WESTWINDS UNIT I. 9/17/98									



Property Acquired From:
Acct. No.

Photo	Call No
-------	---------

3-21		15
Map	Block	Parcel

Date	Grantor (From)	Grantee (To)	D.B.	Pg.	Type	W.D. Cons
1/19/95	THE GLADYS M. GREENE TRUST	<del>1/3 INT</del> GREENE, JACK L.	2024	14	W/D	-0-
1/19/95	" " " " "	<del>1/6 INT</del> GREENE, R. STEVEN	2024	16	W/D	-0-
1/19/95	" " " " "	<del>1/6 INT</del> RUSHING, CONNIE G.	2024	18	W/D	-0-
1/19/95	" " " " "	<del>1/6 INT</del> MOCKO, DEBORAH G.	2024	20	W/D	-0-
1/19/95	" " " " "	<del>1/6 INT</del> BOYD, CYNTHIA G.	2024	22	W/D	-0-

City	G.M.D.	L.D.	L.L.	Dimensions	Acreage 65 AC				
		3	551 602		Return	Deed	Plat	Comp.	Used

Subdivision	Block	Lot	Plat Bk.	Page

Brief Legal Description



Name On Return: Green  
 Name On Deed: CANT

MAP BLOCK PAR SUB  
 OLD: 0318 077  
 NEW: 0321 015

Call No

3-18		77
Map	Block	Parcel

Property Address: \_\_\_\_\_ Property Acquired From: \_\_\_\_\_

Acquired By: \_\_\_\_\_ Deed Will \_\_\_\_\_ Approximate Date Acquired: \_\_\_\_\_ Recorded Yes No \_\_\_\_\_ D.B. Pg. \_\_\_\_\_ Size: (Dim. or Ac.) \_\_\_\_\_

Bounded By: N. \_\_\_\_\_ S. \_\_\_\_\_ E. \_\_\_\_\_ W. \_\_\_\_\_

Date	Grantor (From)	Grantee (To)	D.B.	Pg.	Type	W.D. Cons.
7/20/43	Lathrop, W.A. & Sons ESTATE	Greene, A.L.B. & Billie	12	130	D	800 <sup>80</sup> SA
5/87	GREENE, A.L.B.	GREENE, GLADYS M. TRUST	732	166	W	-
7-27-90	GREENE, GLADYS M.	GREENE, GLADYS M.	1332	129	WD	-0-

City	G.M.D.	L.D.	L.L.	Dimensions	Acreage				
		3	551 602		Return	Deed	Plat	Comp.	Used
						65		70±	65

Subdivision	Block	Lot	Plat Book	Page

Brief Legal Description: 65 acre LL 551 1602 LD 3

602

551

92-249-253-256

91-469

x

40-4000

20-271

20-271



Property Acquired From:
Asct. No. 15

Photo	Call No
-------	---------

3-21		15A
Map	Block	Parcel

Date	Grantor (From)	Grantee (To)	D.B.	Pg.	Type	W.D. Cons
2/9/98	THE LANDON GROUP, INC.	BROOKS, JOHN	3033	18	QC	-0-

City	G.M.D.	L.D.	L.L.	Dimensions	Acreage				
		3	1623		Return	Deed	Plat	Comp.	Used
					.05	.05			.05
Subdivision					Block	Lot	Plat	Bk.	Page
							D.B. 3033		20

Brief Legal Description




Property	MAP	BLOCK	PAR	SUB
Acquired From:	OLD: 0318		010	
Acct. No.	NEW: 0321		Photo 016	Call No

3-18		10
Map	Block	Parcel

Date	Grantor (From)	Grantee (To)	D.B.	Pg.	Type	W.D. Cons
5/90	SMITH, CYNTHIA A. & SHARON S. WHITE estate	SMITH, ROBERT C.	875	213	QC	1.00
11/2/98	SMITH, ROBERT COLEMAN	SMITH, MARGARET L.	3352	1	EX'S DEED	-0-
9/8/99	SMITH, MARGARET L. SMITH INVESTMENT PARTNERS	WALKER, DONNA C.	3841	54	W/D	803.20
9/8/99	SMITH, MARGARET L.	" " "	3841	58	QC	-0-

City	G.M.D.	L.D.	L.L.	Dimensions	Acreage				
					Return	Deed	Plat	Comp.	Used
		3	479 480 481			336			
Subdivision 528, 529, 530					Block	Lot	Plat	Bk.	Page

Brief Legal Description



CYNTHIA ANN SMITH ET AL

Name On Smith, Robert C.  
 Return: 175 River North Dr. Atlanta, Ga.

2-237	15
Photo	Call No.

3-18		10
Map	Block	Parcel

Name On Deed:

Property Address:

Property Acquired From:

Acquired By:	Deed Will	Approximate Date Acquired:	Recorded Yes No	D.B. Pg.	Size: (Dim. or Ac.)
--------------	-----------	----------------------------	-----------------	----------	---------------------

Bounded By:	N.	S.	E.	W.
-------------	----	----	----	----

Date	Grantor (From)	Grantee (To)	D.B.	Pg.	Type	W.D. Cons.
9/8/67	Wilkie, Annie F. et al	Smith Robert C	92	249	WD	
3/30/84	Devine, Foy R.	Smith, Robert C. et al.	621	163	QC	-
1-90	SMITH, ROBERT C. 90.8675870 INT.	SHARON M. 3.04414 TO J... 2943 COLEMAN LEWIS 3.04414 TO J... 2943 SMITH, CYNTHIA ANN 3.04414 TO J... 2943		296 293 290	cl qc cl qc cl qc	-0- -0- -0-

City	G.M.D.	L.D.	LL	Dimensions	Acreage 328				
out		3	406 457		Return	Deed	Plat	Comp.	Used
					328	328.5		362	362

Subdivision	Block	Lot	Plat Book	Page
328 459, 478, 479, 480, 529, 530, 531, 551.				

Brief Legal Description: ~~362~~ ± of FL 406.459.478.479.480.481  
 529.530.531.551  
 L D B



HONEKER

MAP BLOCK PAR SUB

Name On Return: *R. A. CAN.*

OLD: *3-18* | | | *10* | *001*

*3-18* | | | *10%*

Name On Deed:

NEW: *0321* | | | *0116* | *661* No

Map | Block | Parcel

Property Address:

Property Acquired From:

Acquired By: Deed \_\_\_ Will \_\_\_

Approximate Date Acquired:

Recorded Yes \_\_\_ No \_\_\_

D.B. \_\_\_ Pg. \_\_\_

Size: (Dim. or Ac.)

Bounded By:


N. | S.

E. | W.

Date	Grantor (From)	Grantee (To)	D.B.	Pg.	Type	W.D. Cons.
		<i>Honeker, E.P. Mrs.</i>			<i>By Return only</i>	

City	G.M.D.	L.D.	L.L.	Dimensions	Acreage				
					Return	Deed	Plat	Comp.	Used
		<i>3</i>	<i>406</i>						<i>40</i>
Subdivision					Block	Lot	Plat Book	Page	

Brief Legal Description:  
*MINERAL, INT ONLY*





Property Acquired From:
Acct. No.:

Photo	Call No
-------	---------

03N21		16A
Map	Block	Parcel

Date	Grantor (From)	Grantee (To)	D.B.	Pg.	Type	W.D.Cons
		SMITH INVESTMENT PARTNERS, L.P. 100%	INT			
11/12/98	HIS INT. SMITH, COLEMAN L	" " "	3758 3377	298 301	CORR W/D	-0-
11/2/98	HER INT. WHITE, SHARON S	" " "	3758 3377	280 307	CORR. W/D	-0-
11/3/98	HER INT. SMITH, CYNTHIA A.	" " "	3758 3377	304 313	CORR W/D	-0-
7/7/99	SEE DEEDS FOR GRANTORS	SMITH FAMILY INVESTMENT PARTNERS L.P.	3758	280 304	CORR W/D'S	-0-

City	G.M.D.	L.D.	L.L.	Dimensions	Acreage 162.114				
		3		63.55 AC 92.93 AC	Return	Deed	Plat	Comp.	Used
Subdivision					Block	Lot	Plat Bk.	Page	
Brief Legal Description									



Property Acquired From:
Acct. No.

Photo	Call No
-------	---------

03N21		16A
Map	Block	Parcel

Date	Grantor (From)	Grantee (To)	D.B.	Pg.	Type	W.D. Cons
	<del>5.26814%</del>	SMITH, COLEMAN L.				
	<del>5.26814%</del>	WHITE, SHARON S.				
	<del>5.26814%</del>	SMITH, CYNTHIA A. J.				
11/2/98	(ESTATE) HIS INT. SMITH, ROBERT COLEMAN	SMITH INVESTMENT PARTNERS, L.P.	3758 3352	286 5	EX'S DEED	COOP. -0-
11/2/98	HER INT. SMITH, MARGARET L.	" " " <del>5.26814%</del>	3758 3352	292 9	COOP WD	-0-

City	G.M.D.	L.D.	L.L.	Dimensions	Acreage				
					Return	Deed	Plat	Comp.	Used

Subdivision	Block	Lot	Plat	Bk.	Page

Brief Legal Description




Property Acquired From: <b>3-18-10</b>	MAP: <b>OLD: 0318</b>	BLOCK:	PAR: <b>010</b>	SUB: <b>B</b>
Acct. No.	NEW: <b>0321</b>		Photo: <b>016</b>	Call No: <b>A</b>

<b>318</b>		<b>10B</b>
Map	Block	Parcel

Date	Grantor (From)	Grantee (To)	D.B.	Pg.	Type	W.D. Cons		
1/90			843	296				
1/90			843	293				
1/90			843	290				
5/90			875	216				
5/90	<del>Tr. 09779%</del>	<del>SMITH, ROBERT C</del>	875	222				
	<del>Tr. 09779%</del>	<del>SMITH, MARGARET E</del>						
	<del>SMITH, CYNTHIA A.</del>		875	228				
5/90	<del>S. 2604%</del>	<del>SMITH, COLMAN E</del>						
	<del>S. 2604%</del>	<del>WHITE, SHARON S.</del>						
	<del>S. 2604%</del>	<del>SMITH, CYNTHIA A.</del>						
City		G.M.D.	L.D.	L.L.	Dimensions		Acreage	
							Return	Deed
								Plat Comp.
							1163.16	Used
Subdivision						Block	Lot	Plat Bk. Page
Brief Legal Description								
* Use of 1990 deeds <sup>leaf 7</sup> 875/228								

0 in New 33.6 AC.



Property Acquired From: 16A
Acct. No.

Photo	Call No
-------	---------

03N21		16B
Map	Block	Parcel

Date	Grantor (From)	Grantee (To)	D.B.	Pg.	Type	W.D. Cons
9/8/99	SMITH INVESTMENT PARTNERS, L.P.	WALKER, DONNA C.	3841	58 52	QIC 11/12	634. <sup>00</sup>

City	G.M.D.	L.D.	L.L.	Dimensions	Acreage 6.87 AC				
		3	457 479		Return	Deed	Plat	Comp.	Used
			480 481			70.23			70.23
		Subdivision			Block	Lot	Plat	Bk.	Page
						TRACTS 1A & 1C			

Brief Legal Description





Property Acquired From: 16B
Acct. No.

Photo	Call No
-------	---------

03N21		16C
Map	Block	Parcel

Date	Grantor (From)	Grantee (To)	P.B.	Pg.	Type	W.D. Cons
9/8/99	WALKER, DONNA	ARAWANNAH BRUCE, RALPH	3841	56	LIFE ESTATE DEED	-0-
10/22/07	BRUCE, ARAWANNAH	WALKER, DONNA	9979	338	LTD LSD	-0-

City	G.M.D.	L.D.	L.L.	Dimensions	Acreage				
		3	479 480		Return	Deed	Plat	Comp.	Used
						8.36			8.36
Subdivision					Block	Lot	Plat Bk.	Page	

Brief Legal Description



Name On Return:	MAP: BLOCK OLD: 0318	PAR: SUB 091 A	3-18		91A
Name On Deed:	NEW: 0321	Photo 017	Call No.	Map	Block Parcel

Property Address:	Property Acquired From:				
Acquired By:	Deed Will	Approximate Date Acquired:	Recorded Yes No	D.B. Pg.	Size: (Dim. or Ac.)
Bounded By:	N.	S.	E.	W.	

Date	Grantor (From)	Grantee (To)	D.B.	Pg.	Type	W.D. Cons.
6/77	HAMILTON, HAROLD	HAMILTON, HENRY	219	144	W	1 <sup>00</sup>
6/77	" "	" "	219	143	W	
1/23/04	HAMILTON, CINDY (ESTATE)	HAMILTON, HENRY	6852	481	EXELS DEED	4 ACRES <del>0</del>

City	G.M.D.	L.D.	L.L.	Dimensions	Acreage				
					Return	Deed	Plat	Comp.	Used
		3	458	3.08 AC		<del>11</del>			9.4
Subdivision					Block	Lot	Plat Book	Page	

Brief Legal Description:



Property Acquired From:
Acct. No.

Photo	Call No
-------	---------

03N21		18
Map	Block	Parcel

Date	Grantor (From)	Grantee (To)	D.B.	Pg.	Type	W.D. Cons
11/18/06	HAMILTON, CONNIE JOHN	Joy M. STEPHENS, JAMES A. JR.	8416	412	USD	219. <sup>90</sup>

City	G.M.D.	L.D.	L.L.	Dimensions	Acreage 4.76 Ac				
		3	458		Return	Deed	Plat	Comp.	Used

Subdivision	Block	Lot	Plat Bk	Page
			48	120


Brief Legal Description



Name On Return:	MAP: BLOCK PAR SUB OLD: 0318	092	3-18		92
Name On Deed:	NEW: 0321	Phon 018	Call No.	Map	Block Parcel

Property Address:	Property Acquired From:				
Acquired By:	Deed Will	Approximate Date Acquired:	Recorded Yes No	D.B. Pg.	Size: (Dim. or Ac.)
Bounded By:	N.	S.	E.	W.	

Date	Grantor (From)	Grantee (To)	D.B.	Pg.	Type	W.D.Cons.
1-28-72	HAMILTON, HAROLD	HAMILTON, J.H. JR.	120	567	w/d	-
		HAMILTON, Connie	Per '87 Tax	Return		
12/28/99	KEVIN & H. GREGORY HAMILTON, CONNIE &	HAMILTON, CONNIE	1992	286	DC	-0-
	City	G.M.D.	L.D.	L.L.	Dimensions	Acreage 4.76 AC
			3	458		Return Deed Plat Comp Used
						14 14
	Subdivision	Block	Lot	Plat Book	Page	
				48	120	
Brief Legal Description:						













Property Acquired From:
Acct. No.

Photo	Call No
-------	---------

03N21		19
Map	Block	Parcel

Date	Grantor (From)	Grantee (To)	D.B.	Pg.	Type	W.D. Cons
1/23/04	HAMILTON, CINDY (ESTATE)	HAMILTON, HENRY	6852	481	EXEC'S DEED	4 PARCELS 0
2/28/07	HAMILTON, HENRY	JOHNSON, BRYAN	9572	196	WD	127.90

City	G.M.D.	L.D.	L.L.	Dimensions	Acreage <u>NET 2 AC</u>				
		3	458		Return	Deed	Plat	Comp.	Used

Subdivision	Block	Lot	Plat Bk.	Page

Brief Legal Description




Name On Return:	MAP BLOCK PAR SUB OLD: 0318	008	A	3-18		8A
Name On Deed:	NEW: 0321	019	019	Map	Block	Parcel

Property Address:		Property Acquired From:				
Acquired By:	Deed Will	Approximate Date Acquired:	Recorded Yes No	D.B. Pg.	Size: (Dim. or Ac.)	
Bounded By:	N.	S.	E.	W.		

Date	Grantor (From)	Grantee (To)	D.B.	Pg.	Type	W.D. Cons.
6/81	HAMILTON, HAROLD & PASALEE	SHURLEY, JIMMY & PEGGY	306	323	W	1 <sup>00</sup>
6-23-86	Shurley, Jimmy & Peggy	Kelley, JEFFREY D. & BONNIE C.	542	527	W	23 <sup>00</sup>
5/12/95	KELLEY, BONNIE C. & JEFFREY D.	HAMILTON, CINDY & HENRY	2086	1107	W/D	42 <sup>50</sup>

City	G.M.D.	L.D.	L.L.	Dimensions	Acreage				
					Return	Deed	Plat	Comp.	Used
		3	458	200 X 220				1.01	1 AC ±
Subdivision					Block	Lot	Plat Book	Page	

Brief Legal Description:









Name On Return:	Hamilton, Bill	MAP. BLOCK	PAR. SUB.
	OLD: 0318	008	
Name On Deed:	NEW: 0321	Photo	Call No
		020	

3-18		8
Map	Block	Parcel

Property Address:	Property Acquired From:				
Acquired By:	Deed Will	Approximate Date Acquired:	Recorded Yes No	D.B. Pg.	Size: (Dim. or Ac.)
Bounded By:	N.	S.	E.	W.	

Date	Grantor (From)	Grantee (To)	D.B.	Pg.	Type	W.D.Cons.			
5/30/41	Rich Victoria	HAMILTON MRS M.H.	21	528	40	<del>55</del> 71.5			
1/81	HAMILTON, Mrs. M.H.	HAMILTON, ROSALEE	306	323	W	-0-			
6-87	HAMILTON, J. HAROLD & ROSALEE	HAMILTON, CINDY & HENRY	1683	523	W	7.00			
	City	G.M.D.	L.D.	L.L.	Dimensions	Acreage			
	out		3	458	*4.28 AC. ±	7.00			
					Return	Deed	Plat	Comp.	Used
					<del>20</del>	<del>20</del>		<del>20</del>	<del>20</del>
	Subdivision	Block	Lot	Plat Book	Page				
	W 1/2								
Brief Legal Description: *ADJUSTED ACREAGE PER PLAT IN OFFICE 1/21/97									

WY2 LL458

Property Acquired From:
Acct. No.

Photo	Call No

3-21		21
Map	Block	Parcel

Date	Grantor (From)	Grantee (To)	D.B.	Pg.	Type	W.D. Cons
3/28/97	HAMILTON, BECKY BAILEY, JAMES N. i	REBECCA H. i BAILEY, JAMES N. i	21671	58	QC	-0-
10/17/07	HAMILTON, HENRY	" " "	9912	113	WD	FOR 1.23 AC -0-

City	G.M.D.	L.D.	L.L.	Dimensions	Acreage <del>3.37 AC</del>				
		3	458	3.63 AC ±	Return	Deed	Plat	Comp.	Used
Subdivision					Block	Lot	Plat Bk.	Page	
Brief Legal Description									


1000

Name On Return:		MAP	BLOCK	PAR.	SUB	3-18		90	
NEW: 0321		OLD: 0318		090		Map	Block	Parcel	
Name On Deed:		Property Address:			Property Acquired From:				
Acquired By:	Deed Will	Approximate Date Acquired:	Recorded Yes	Recorded No	D.B.	Pg.	Size (Dim. or Ac.)		
Bounded By:	N.	S.	E.		W.				

Date	Grantor (From)	Grantee (To)	D.B.	Pg.	Type	W.D.Cons.
6-15-72	HAMILTON, HAROLD	GHORLEY Jimmy D. & Peggy H.	126	681	w/d	-
10-13-73	GHORLEY Jimmy & Peggy	Bailey James HAMILTON, Becky	151	309	w	2 50
5/77	HAMILTON, HAROLD	" "	218	315	corr. DEED	-


City	G.M.D.	L.D.	L.L.	Dimensions	231	Acreage 100 - road cont.				
	1000	3	458	194 X 560 190 X 530	Return	Deed	Plat	Comp.	Used	
								2	2	
Subdivision				*3.37 AC	Block	Lot	Plat Book	Page		

Brief Legal Description: ~~X~~ ADJUSTED AVERAGE PER PLAT IN OFFICE 1/21/97









Name On Return: **Hamilton, J Ball Ground**  
 Name On Deed: \_\_\_\_\_  
 MAP BLOCK PAR SUB  
 OLD: 0318 009  
 NEW: 0321  
 Call No. 022

3-18		9
Map	Block	Parcel

Property Address: \_\_\_\_\_  
 Property Acquired From: \_\_\_\_\_  
 Acquired By: \_\_\_\_\_  
 Deed Will \_\_\_\_\_  
 Approximate Date Acquired: \_\_\_\_\_  
 Recorded Yes \_\_\_\_\_ No \_\_\_\_\_  
 D.B. \_\_\_\_\_ Pg. \_\_\_\_\_  
 Size: (Dim. or Ac.) \_\_\_\_\_  
 Bounded By: N. \_\_\_\_\_ S. \_\_\_\_\_ E. \_\_\_\_\_ W. \_\_\_\_\_

Date	Grantor (From)	Grantee (To)	D.B.	Pg.	Type	W.D. Cons.
3/12/54	Thomason, R. M.	HAMILTON HAROLD	66	266	WD	2 <sup>25</sup> / <sub>ERS</sub>

HAMILTON HENRY						
<del>ERROR SEE PARCEL 22 B CORRECTED 1/21/97</del>						
11/30/95	HAMILTON, HENRY	GARDIS, CAM-IT.	2267	96	W/D	17.60

City	G.M.D.	L.D.	L.L.	Dimensions	Acreage				
out		3	458	1.31 AC ±	Return	Deed	Plat	Comp.	Used
					20	20		20	20

Subdivision	Block	Lot	Plat Book	Page
E 1/2				

Brief Legal Description: **ADJUSTED ACREAGE PER 1995 DEED 2267-95 (ALSO A LIFE ESTATE RESERVED BY JIMMY H. HAMILTON SR.)**

66-266

E 1/2 LL 45-8 Zone

Property Acquired From:
Acct. No.

Photo	Call No
-------	---------

03N21		22A
Map	Block	Parcel

REC  
1/16/00

Date	Grantor (From)	Grantee (To)	D.B.	Pg.	Type	W.D. Cons
12/10/99	STEPHANIE NUSCOLE GADDIS, LESLIE LEE IV <sup>E</sup>	WAGONER, JAMES R.	3967	94	W/D	134. <sup>00</sup>
7/30/01	WAGONER, JAMES R.	WAGONER, JAMES	4724	311	W/D	-0-

City	G.M.D.	L.D.	L.L.	Dimensions	Acreage 2 AC				
		3	458		Return	Deed	Plat	Comp.	Used

Subdivision	Block	Lot	Plat Bk.	Page
			52	139

Brief Legal Description



Name On Return:	MAP OLD: 0318	BLOCK	PAR 009	SUB A	3-18	9A	
Name On Deed:	NEW: 0321		Photo 022	Cont No A			Map

Property Address:	Property Acquired From:
-------------------	-------------------------

Acquired By:	Deed Will	Approximate Date Acquired:	Recorded Yes No	D.B. Pg.	Size (Dim. or Ac.)
--------------	-----------	----------------------------	-----------------	----------	--------------------

Bounded By:	N.	S.	E.	W. 103
-------------	----	----	----	--------

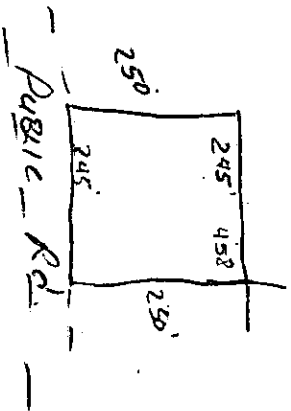
SEE 3091101 DC -0-

Date	Grantor (From)	Grantee (To)	D.B.	Pg.	Type	W.D. Cons.
12/80	HAMILTON, Jimmy Harold	GADDIS, LESLIE L. III	296	663	W	1 <sup>00</sup>
7/91	GADDIS, LESLIE L. III	GADDIS, PAM H.	1031	145	W	-0-
10/11/96	GADDIS, PAMELA H.	STEPHANIE N. GADDIS, LESLIE L. IV	2619 2527	232 211	CORRECTED W/P	-0- -0-

City	G.M.D.	L.D.	L.L.	Dimensions	Acreage					
		3	458	** 2AC <del>4.5 AC.</del>	2AC ±	Return	Deed	Plat	Comp.	Used
									1.5	1.5 ±

Subdivision	Block	Lot	Plat Book	Page
			52	139

Brief Legal Description: ~~X~~ CORRECTED ACREAGE PER 1997 CORRECTIVE DEED 2619-232. 7/16/97





Property Acquired From:
Acct. No.

Photo	Call No
-------	---------

3-21		22B
Map	Block	Parcel

Date	Grantor (From)	Grantee (To)	D.B.	Pg.	Type	W.D.Cons
11/30/95	HAMILTON, HENRY	GADDIS, Pam H.	2267	95	W/D	17.60
<p><i>APRIL 2002</i></p> <p><i>DELETED</i></p> <p><i>for Mr. GADDIS</i></p> <p><i>NOTE Remaining after 2000 deed for 22C</i></p> <p><i>4358/406</i></p> <p><i>Seems that Contract covered for 22A in 1997</i></p> <p><i>plus interest for deed</i></p>						


City	G.M.D.	L.D.	L.L.	Dimensions	Acres	Return	Deed	Plat	Comp.	Used
		3	458	.70 AC. ±	2.35 AC.					

Subdivision	Block	Lot	Plat Bk.	Page

Brief Legal Description

*plus interest for deed*

*to add to 22C.*




Property Acquired From: <b>22B</b>
Acct. No.

Photo	Call No
-------	---------

<b>03N21</b>		<b>22C</b>
Map	Block	Parcel

Date	Grantor (From)	Grantee (To)	D.B.	Pg.	Type	W.D. Cons
11/3/00	GADDIS, PAMELA H.	BRASS, JOANNE G.	4358	406	W/D	100. <sup>00</sup>
6/10/05	BRASS, JOANNE G.	NESBITT, <sup>JUDY J.</sup> THEODORE R.	8051	159	QC	59. <sup>30</sup>
4/10/05	" " "	" " "	8055	39	QC	-0-
8/16/06	NESBITT, <sup>JUDY J.</sup> THEODORE R.	MIMMS, AMANDA	9022	473	W/D	96. <sup>00</sup>
8/31/06	MIMMS, AMANDA	MIMMS, DAVID	9048	174	QC	-0-
2/9/07	MIMMS, DAVID	589 CREIGHTON, LLC	9441	288	W/D	100. <sup>10</sup>
City		G.M.D.	L.D.	L.L.	Dimensions	Acreage
			3	458	*1.61 AC	
Subdivision		Block	Lot	Plat Bk.	Page	
				85	102	
Brief Legal Description * ADJUSTED ACREAGE PER 2005 DEEDS. 7/29/05						

1165 1165 #F.



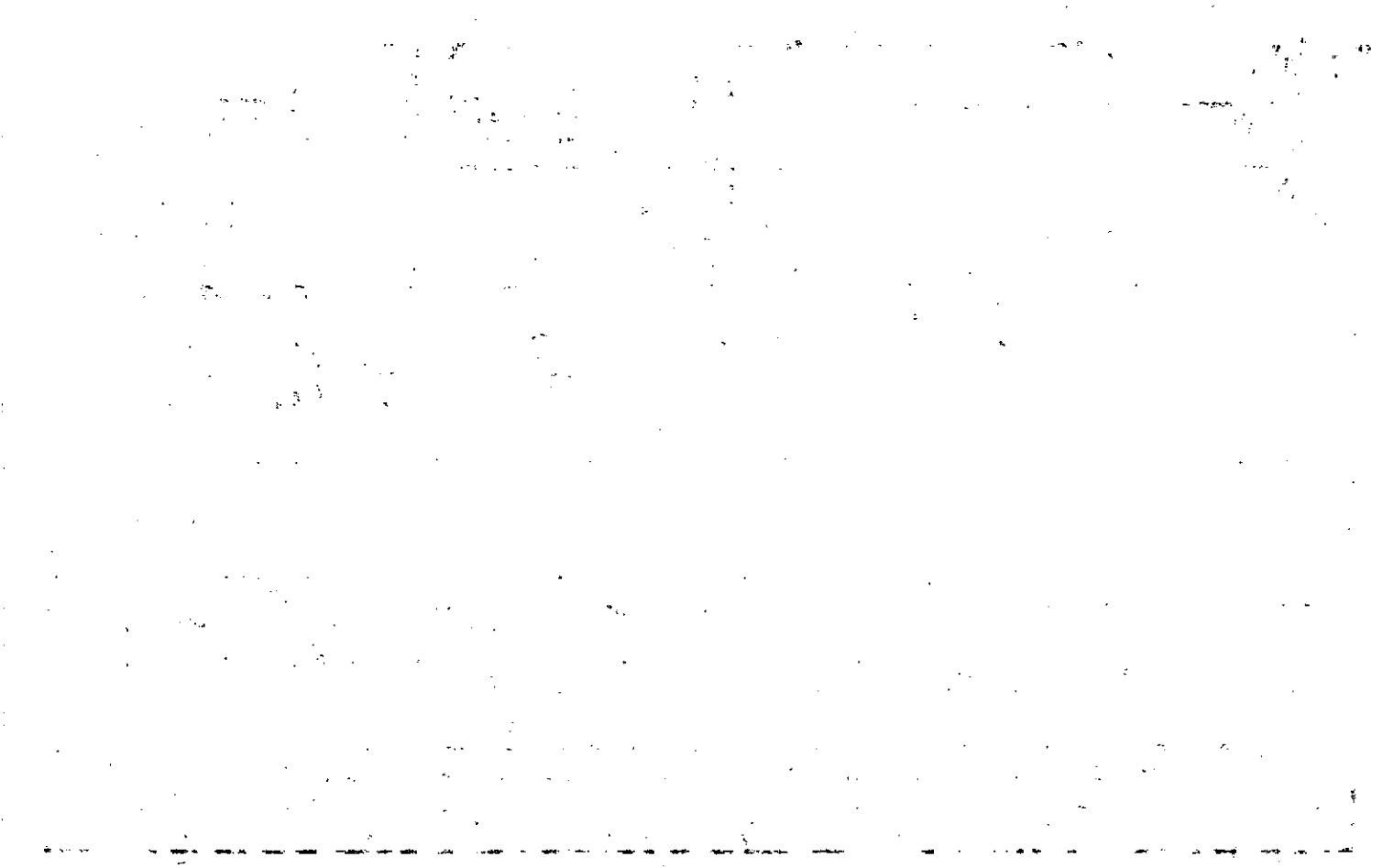
Property	MAP	BLOCK	PAR	SUB
Acquired From:	OLD: 0318		097	
Acct. No.	NEW: 0321		023	Call No

3-18		97
Map	Block	Parcel

Date	Grantor (From)	Grantee (To)	D.B.	Pg.	Type	W.D. Cons
3-11-87	Wagner, Michael <i>SALE</i>	Wagner, Mary Jane G.	614	165	QC	-0-
4-17-87	Wagner, Mary Jane <i>SALE</i>	Gilleland, Edward W.	620	394	WD	-0-
12/89	TOWNLEY, BOBBY L.	" " "	938	47	QC	-0-
			938	522	QC	-0-
2/9/98	GILLELAND, EDWARD W.	THE LANDON GROUP, INC.	2993	330	QC	-0-
2/98	PRIESTER, KURT S.	" " "	3033	16	LTD WD	MINERAL 5.50
1/7/98	GILLELAND, EDWARD W.	" " "	2993	327	LTD WD	40.50

REC-91

City	G.M.D.	N.L.D.	L.L.	Dimensions	Acreage <i>5.54 AC 3.91 AC</i>					
<i>WITH DEEDS</i>				3	622	Return	Deed	Plat	Comp.	Used
							<i>11.54</i>			<i>11.54</i>
Subdivision					Block	Lot	Plat	Bk.	Page	
Brief Legal Description										



Name On Return:

Photo	Call No.

3-18		97
Map	Block	Parcel

Name On Deed:

Property Address:

Property Acquired From:

Acquired By:	Deed Will	Approximate Date Acquired:	Recorded Yes No	D.B. Pg.	Size: (Dim. or Ac.)
--------------	-----------	----------------------------	-----------------	----------	---------------------

Bounded By:	N.	S.	E.	W.
-------------	----	----	----	----

Date	Grantor (From)	Grantee (To)	D.B.	Pg.	Type	W.D.Cons.
6-6-72	GILLELAND, LILLIE MAE	GILLELAND, EDWARD	129	31	W/D	-
3/85	GILLELAND, EDWARD	WAGNER, MARY JANE G.	453 G.	156	W	-0-
6/85	WAGNER, MARY JANE G.	WAGNER, MICHAEL S.	464 519.5	349 338	W Re. Rec.	-0-

City	G.M.D.	L.D.	L.L.	Dimensions	Acreage				
					Return	Deed	Plat	Comp.	Used
		3	672			11.544			11.54
Subdivision					Block	Lot	Plat Book	Page	

Brief Legal Description:





Property	MAP	BLOCK	PAR	SUB
Acquired From: 3-18-97	OLD: 0318		097	A
Acct. No.	NEW: 0321		Photo 023	Call No A

3-18		97A
Map	Block	Parcel

Date	Grantor (From)	Grantee (To)	D.B.	Pg.	Type	W.D.Cons
5/29/92	GILLELAND, EDWARD W.	GILLELAND, MARY JANE	1244	159	CORR	-0-
			1210	217	W	-0-
12/8/92	GILLELAND, MARY JANE	HETRICK, RICHARD SHAYNE & GILLELAND, MARY JANE	1364	249	W	-0-
8/28/07	HETRICK, RICHARD SHAYNE & GILLELAND, MARY JANE	VELLOTTI, BARBARA ZOTTI	9815	117	WD	269. <sup>00</sup>
11/11/07	MR HOLDINGS, LLC	" " "	9949	433	QC	MINERAL EST. 6 AC
11/11/07	PRIESTER, SUSAN C.	" " "	9949	434	QC	MINERAL EST. 6 AC


City	G.M.D.	L.D.	L.L.	Dimensions	Acreage				
		3	1022		Return	Deed	Plat	Comp.	Used
						6			

Subdivision	Block	Lot	Plat Bk.	Page
			42	195

Brief Legal Description

11  
12





Property Acquired From:
Acct. No.

Photo	Call No
-------	---------

03N21		24
Map	Block	Parcel

Date	Grantor (From)	Grantee (To)	D.B.	Pg.	Type	W.D.Cons
6/27/07	<del>ESTATE</del> HESTER, WILL	PATTERSON, STELLA & DALE REEVES, LINDA PATTERSON	9719	229	QC	-0-

City	G.M.D.	L.D.	L.L.	Dimensions	Acreage 2 AC				
		3	675		Return	Deed	Plat	Comp.	Used

Subdivision	Block	Lot	Plat Bk.	Page

Brief Legal Description



Name On Return: <b>Patterson, Ball Ground</b>	MAP BLOCK PAR. SUB OLD: 0318	071	3-18	71
Name On Deed:	NEW: 0321	Plat No. 024	Call No.	Map Block Parcel
Property Address:	Property Acquired From:			
Acquired By:	Deed Will	Approximate Date Acquired:	Recorded Yes No	D.B. Pg. Size (Dim. or Ac.)
Bounded By:	N.	S:	E.	W.

Date	Grantor (From)	Grantee (To)			D.B.	Pg.	Type	W.D. Cons.	
8/13/59	RAW, W. C.	PATTERSON, Clifford			51	523	WD	—	
1/15/04	PATTERSON, CLIFFORD (ESTATE)	PATTERSON, STELLA HESTER, WILL			6925	484	DEED OF ASSENT	⊙	
1/19/04	PATTERSON, STELLA	PATTERSON, STELLA & DALE			6925	497	WD	⊙	
City		G.M.D.	L.D.	L.L.	Dimensions				Acreage 2 AC.
out			3	622 675	Return	Deed	Plat	Comp.	Used
					6	5		6	6
Subdivision					Block	Lot	Plat Book	Page	
Brief Legal Description:									

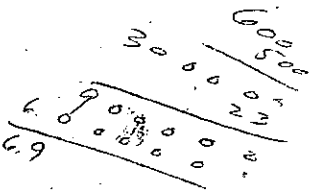
5/523

Tract 1: LL 675 200 3<sup>rd</sup> rd.

EP. NE/cor Lot 29 Rods W,  
22 Rods E to conditional line  
between P.W. Jones & Mess. D. Holmby  
29 Rods Along Conditional line to Ep.  
Including Oakland School House

Tract 2: LL <sup>SE/cor</sup> 622 400 3<sup>rd</sup> rd.

EP. Old Atlanta Rd, running old Rd Bed  
5 to Rd that runs parallel with  
original S line of lot, original  
line of Rd W being line to  
Danton & Creighton Rd, Rd N to Ep.





Property Acquired From: 24
Acct. No.

Photo	Call No
-------	---------

03N21		24A
Map	Block	Parcel

Date	Grantor (From)	Grantee (To)	D.B.	Pg.	Type	W.D. Cons
12/5/03	PATTERSON, CLIFFORD (ESTATE)	TURNER, STEVE	6760	351	EXCEL'S DEED	72.00
5/19/04	MR HOLDINGS, LLC	" "	7098	268	Q/C	RELEASE OF MINERAL INT
5/19/04	TURNER, STEVE	WILKIE, ROBERT W	7098	270	WD	135.00
1/31/05	WILKIE, ROBERT W.	EVELYN S. COX, THOMAS W.	7684	74	WD	260.00

City	G.M.D.	L.D.	L.L.	Dimensions	Acreage				
		3	622	XX 4.22 AC	Return	Deed	Plat	Comp.	Used
						A			A
Subdivision					Block	Lot	Plat Bk.	Page	

Brief Legal Description \* EXACT SHAPE & LOCATION ESTIMATED VALUE LEGAL DES  
 XX ADJUSTED ACREAGE & SHAPE PER 2005 DEED 7684-74. 5/10/05



Property Acquired From:
Acct. No.

Photo	Call No
-------	---------

3-21		25
Map	Block	Parcel


Date	Grantor (From)	Grantee (To)	D.B.	Pg.	Type	W.D. Cons
12/22/94	PURCELL, BETTY	WHITT, ANDY W.	2007	279	W/D	40.00
9/24/99	WHITT, ANDY W.	RONDA M. P. & CURTIS, DAVID P. &	3850	62	W/D	110.00
3/16/00	RONDA M. P. & CURTIS, DAVID P. &	CLEGG, RICHARD A.	4073	243	W/D	112.00
5/24/00	CLEGG, RICHARD A.	HOUSING TRENDS, INC.	4210	264	WD	1.00
5/24/99	HOUSING TRENDS, INC.	CLEGG, RICHARD A.	4210	279	WD	1.00

Rec. 7/10/03

City	G.M.D.	L.D.	L.L.	Dimensions	Acreage <del>1.25 AC</del>				
					Return	Deed	Plat	Comp.	Used
		3	622	1.24 AC					

Subdivision	Block	Lot	Plat Bk.	Page
			103	75

Brief Legal Description: ~~ADJUSTED ACREAGE PER PLAT 6375 & 2000 DEEDS~~  
 4210-264 & 279 9/18/00



LL 621  
 Name On Return: Wh. # R+2  
 Name On Deed:  
 MAP BLOCK PAR SUB  
 OLD: 0318 070  
 NEW: 0321 025  
 Photo Call No.

3-18		70
Map	Block	Parcel

Property Address: \_\_\_\_\_ Property Acquired From: \_\_\_\_\_  
 Acquired By: Deed Will \_\_\_\_\_ Approximate Date Acquired: \_\_\_\_\_ Recorded Yes No \_\_\_\_\_ D.B. Pg. \_\_\_\_\_ Size (Dim. or Ac.) \_\_\_\_\_  
 Bounded By: N. \_\_\_\_\_ S. \_\_\_\_\_ E. \_\_\_\_\_ W. \_\_\_\_\_

Date	Grantor (From)	Grantee (To)	D.B.	Pg.	Type	W.D.Cons.
9/22/61	Wilkie, Leroy	Wh. # Harold	63	68	WD	—
8-6-74	Whitt, Harold	Whitt, Betty Wilkie	168	583	W	—
		Purcell, Betty W.	Per	1983	Return	

City	G.M.D.	L.D.	LL	Dimensions	1.25 AC	Acreage			
		3	622	400' x 245'	Return	Deed	Plat	Comp.	Used
					172				

Subdivision	Block	Lot	Plat Book	Page

Brief Legal Description:

\_\_\_\_\_

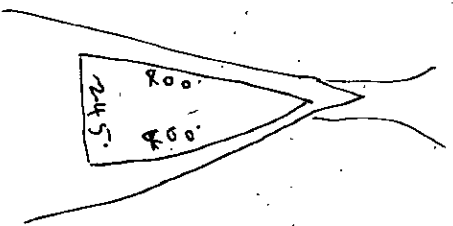
\_\_\_\_\_

63-68

L.L. 22


3rd/20

Bp. SW/S New Ball Ground -  
to Free Home Rd, 20' from  
center of rd, SW 1/4 straight  
Line 245' to Old Atlanta Rd,  
NW along " " " "  
400' to fork in Rd, SE 1/4  
Along SW 1/5 of rd 400'  
to Bp.



Name On Return:	MAP BLOCK	PAR SUB	3-18	27C
Name On Deed:	OLD: 0318	027 G	Map	Block
Property Address:	NEW: 0321	026	Parcel	
Acquired By:	Deed Will	Approximate Date Acquired:	Recorded Yes No	D.B. Pg. Size: (Dim. or Ac.)
Bounded By:	N.	S.	E.	W.

Date	Grantor (From)	Grantee (To)	D.B.	Pg.	Type	W.D. Cons.				
1945	—	Gilleland, B.V. Mrs	14	230	—	—				
7/79	GILLELAND, LILLIE MAE <sup>Life Estg</sup>	WILKIE, ATHOLINE	268	791	W	4/90				
9/84	WILKIE, ATHOLINE	WATKINS, DELMAR E. MARY M.	418	143	W	10/00				
City		G.M.D.	L.D.	L.L.	Dimensions		Acreage			
			3	603		Return	Deed	Plat	Comp.	Used
								3.83		3.83
Subdivision					Block	Lot	Plat Book	Page		
							15	189		
Brief Legal Description:										






Name On Return:	MAP OLD: 0318	BLOCK	PAR 027	SUB D	3-18		270
Name On Deed:	NEW: -0321		Photo 027	Call No.	Map	Block	Parcel
Property Address:	Property Acquired From:						
Acquired By:	Deed ___ Will ___	Approximate Date Acquired:	Recorded Yes ___ No ___	D.B. ___ Pg. ___	Size: (Dim. or Ac.)		
Bounded By:	N.	S.	E.	W.			

Date	Grantor (From)	Grantee (To)	D.B.	Pg.	Type	W.D. Cons.
7/79	GILLELAND, LILLIE MAE	WATKINS, MARY M.	369 268	266 793	W W	3 <sup>00</sup>
6/83	WATKINS, MARY M.	WATKINS, MARY M.	357 357	217 218	W W	-0-
6/10/03	HEROKEE COUNTY	"	7780 6225	424 91	QC Q/C	FOR .14 AC 0

City	G.M.D.	L.D.	L.L.	Dimensions	Acreage 1.97 AC				
					Return	Deed	Plat	Comp.	Used
		3	622	* 1.94 AC 2.08 AC			2.97		2.97
Subdivision	Block	Lot	Plat Book	Page					
			15	189					

Brief Legal Description: \* 0.14 AC USED FOR R/W PER 2004 DEED 22 120  
 6974/339. 7/16/04; ALSO SEE 7038/454



Property Acquired From:
Acct. No. 27


Photo	Call No
-------	---------

3-21		27A
Map	Block	Parcel

Date	Grantor (From)	Grantee (To)	D.B.	Pg.	Type	W.D. Cons
12/23/94	WATKINS, MARY M.	CLEVELAND, VANN H.	1998	122	W/D	30.00
3/1/99	PRIESTER, SUSAN C.	" " "	* 3630	51	QC	MINERAL RIGHTS -0-
11/2/06	CLEVELAND, VANN H.	THE RESIDUARY TESTAMENTARY TRUST OF ROBERT RONALD PATTEN	9187	355 353	QC W/D	135.00

City	G.M.D.	L.D.	L.L.	Dimensions	Acreage				
					Return	Deed	Plat	Comp.	Used
		3		622 *X 1.05 AC				1.03	1.03
Subdivision					Block	Lot	Plat Bk.	Page	

Brief Legal Description \* THIS DEED RELEASES MINERAL TRST FROM PART OF 03N15-92-001  
 \*X ADJUSTED ACREAGE PER 2006 QC 9187-355. 11/13/06



Property: Acquired From:
Acct. No.

Photo	Call No
-------	---------

03N21		28
Map	Block	Parcel

Date	Grantor (From)	Grantee (To)	D.B.	Pg.	Type	W.D. Cons
9/17/99	KEYS, KARRIE TOWNLEY	GILLELAND, WALTON	3934	336	QC	-0-
9/17/99	GILLELAND, GENE	" "	3934	338	QC	-0-
9/17/99	GILLELAND, ROGER	" "	3934	340	QC	-0-
9/29/99	GILLELAND, WALTON A.	SIMS, F. EDWARD <sup>IMOGENE</sup>	3934	342	QC	109.00 -0-
12/14/00	<sup>IMOGENE</sup> SIMS, F. EDWARD &	SESSIONS, CLAUDE E.	4393	274	QC	149.00 -0-


City	G.M.D.	L.D.	L.L.	Dimensions	Acreage 11.54 AC				
		3	603 1022		Return	Deed	Plat	Comp.	Used
Subdivision					Block	Lot	Plat Bk.	Page	
Brief Legal Description									



Name On Return:	MAP BLOCK PAR SUB OLD: 0318	096		
Name On Deed:	NEW: 0321	028710	Coil No.	
			3-18	96
			Map	Block Parcel

Property Address:		Property Acquired From:			
Acquired By:	Deed Will	Approximate Date Acquired:	Recorded Yes No	D.B. Pg.	Size: (Dim. or Ac.)
Bounded By:	N.	S.	E.	W.	

Date	Grantor (From)	Grantee (To)	D.B.	Pg.	Type	W.D.Cons.
6-6-72	GILLELAND, LILLIE MAE	GILLELAND, WALTON	129	27	W/D	
12-5-89	Mathews, Barbara	Samuel Gilleland Gilleland, Walton, Roger Gilleland, Gene Gilleland	438	53	QCD	
	City	G.M.D.	L.D.	L.L.	Dimensions	Acreage
			3	603 622		Return Deed Plat Comp Used
						11.54 11.54
	Subdivision	Block	Lot	Plat Book	Page	
Brief Legal Description:						





Property	MAP	BLOCK	PAR	SUB
Acquired From:	OLD: 0318		095	
Acct. No.	NEW: 0321		Photo 029	Call No


3-18		95
Map	Block	Parcel

Date	Grantor (From)	Grantee (To)	D.B.	Pg.	Type	W.D. Cons
4/91	HERITAGE CONST, CORP.	CHEROKEE GROWTH INVESTORS	989 983	324 67	Refec W	250.00
<p><i>Delete that in 1996<sup>+</sup> had Secured B.O.A. office intended to combine this parcel with Mapping</i></p>						

30  
12/3/03

City	G.M.D.	L.D.	L.L.	Dimensions	Area	Page
		3	603 622		11,544	
Subdivision				Block	Lot	Plat Bk. Page
Brief Legal Description						

*Brought*



Name On Return:

Photo	Call No.

3-18		95
Map	Block	Parcel

Name On Deed:

Property Address:

Property Acquired From:


Acquired By: Deed Will Approximate Date Acquired: Recorded Yes No D.B. Pg. Size: (Dim. or Ac.)

Bounded By: N. S. E. W.

Date	Grantor (From)	Grantee (To)	D.B.	Pg.	Type	W.D.Cons.
6-6-72	GILLELAND LILLIE MAE	GILLELAND, ROGER	129	25	W/D	-
4/91	CONSOLIDATED GOLD & MINERALS CORP.	u u	983	20	W	FOR MINERAL ONLY 10.40
4/91	GILLELAND, ROGER	HERITAGE CONST. CORP	983	30	W	147.20

City	G.M.D.	L.D.	L.L.	Dimensions	Acreage				
					Return	Deed	Plat	Comp.	Used
		3	603 622			11.544			11.54
Subdivision	Block	Lot	Plat Book	Page					

Brief Legal Description:



Property Acquired From:	MAP BLOCK	PAR SUB
Acct. No.	OLD: 0318	094
	NEW: 0321	Photo Call No
		030

3-18		94
Map	Block	Parcel

Date	Grantor (From)	Grantee (To)	D.B.	Pg.	Type	W.D. Cons
4/91	HERITAGE CONST. CORP.	CHEROKEE-GROWTH INVESTORS	989 983	324 67	RE REC W	250.00

City	G.M.D.	L.D.	L.L.	Dimensions	Acreage 34.62 AC. *				
		3	1603		Return	Deed	Plat	Comp.	Used
						11,544			11,544
Subdivision					Block	Lot	Plat Bk.	Page	

Brief Legal Description: *1996 ± B.O.A. Mica had increased this parcel to 34.62 AC. But had not updated parcels 29 & 31. Brought to mapping dept 12/3/03*

11

11-11-19

11-11-19

11-11-19

11-11-19

11-11-19

Name On Return:

Photo	Call No.

3-18		94
Map	Block	Parcel

Name On Deed:

Property Address:

Property Acquired From:


Acquired By:	Deed Will	Approximate Date Acquired:	Recorded Yes No	D.B. Pg.	Size: (Dim. or Ac.)
--------------	-----------	----------------------------	-----------------	----------	---------------------

Bounded By:	N.	S.	E.	W.
-------------	----	----	----	----

Date	Grantor (From)	Grantee (To)	D.B.	Pg.	Type	W.D.Cons.
6-6-72	GILLELAND, LILLIE MAE	GILLELAND, GENE	129	33	W/D	-
4/91	CONSOLIDATED GOLD & MINERALS CORP.	" "	983	23	W	FOR MINERAL INT ONLY.
4/91	GILLELAND, GENE	HERITAGE CONST. CORP.	983	42	W	147.20

City	G.M.D.	L.D.	L.L.	Dimensions	Acreage				
					Return	Deed	Plat	Comp.	Used
		3	603			11.544			11.54
Subdivision					Block	Lot	Plat Book	Page	

Brief Legal Description:





Property Acquired From:	MAP BLOCK PAR SUB OLD: 0318	076	3-18	710
Acct. No.	NEW: 0321	Photo 031	Map	Block Parcel

Date	Grantor (From)	Grantee (To)	D.B.	Pg.	Type	W.D. Cons
4/91	GILLELAND, SAM	HERITAGE CONST. CORP.	983	316	W	147.20
4/91	HERITAGE CONST. CORP.	CHEROKEE GROWTH INVESTORS	989 983	324 67	Relec W	250.00
<p><i>Delete that in 1996+ to</i></p> <p><i>Seems B.O.A office meant to combine this parcel</i></p> <p><i>30. Mapping 12/3/03</i></p>						

City	G.M.D.	L.D.	L.L.	Dimensions	Acreage	Return	Deed	Plat Comp.	Used
		3	603	with Brought	11.54				
Subdivision					Block	Lot	Plat Bk.	Page	

Brief Legal Description



Duplicate

37-D

Name On Return: ~~Gililand, M. B. V.~~  
 Name On Deed: Rt. 2 Bell Ground Gr.

7-237 8  
 Photo Call No.

3-18 76  
 Map Block Parcel

Property Address:

Property Acquired From:

Acquired By: Deed Will Approximate Date Acquired: Recorded Yes No D.B. Pg. Size (Dim. or Ac.)

Bounded By: N. S. E. W.

Date	Grantor (From)	Grantee (To)	D.B.	Pg.	Type	W.D. Cons.
7/12/45	<del>Dobson Mack</del>	<del>Gililand, M. B. V.</del>	<del>129</del>	<del>29</del>	<del>W/D</del>	<del>30</del>

6-6-72	GILILAND, LILLIE MAE	GILILAND, SAM	129	29	W/D	-
--------	----------------------	---------------	-----	----	-----	---

4/91	CONSOLIDATED GOLD MINERALS CORP	" "	983	17	W	FOR MINERAL INT ON 10-20-91
------	---------------------------------	-----	-----	----	---	-----------------------------

City	G.M.D.	L.D.	L.L.	Dimensions	Acreage				
		3	603		Return	Deed	Plat	Comp.	Used
					62	75		591	591

Subdivision	Block	Lot	Plat Book	Page
Min. int. attached card				

Brief Legal Description: 57 ac of FL 603 622 LD 3

14-230

LL603 + 622

except pt. of lot E id

Center + Creighton Rd, Rd

original line between

original tract

↓ this cut off

11 11 11

60 95

1.50

Property Acquired From:
Acct. No.

Photo	Call No
-------	---------

03N21		32
Map	Block	Parcel

Date	Grantor (From)	Grantee (To)	D.B.	Pg.	Type	W.D. Cons
5/3/05	PADGETT, BONNIE RUTH	PADGETT, JOHNNY T.	7890	332	USD	385. <sup>00</sup>
3/27/08	PADGETT, JOHNNY T.	WHITFIELD, JANIE	10151	25	USD	750. <sup>00</sup>

City	G.M.D.	L.D.	L.L.	Dimensions	Acreage 7.77 AC				
		3	603		Return	Deed	Plat	Comp.	Used
Subdivision					Block	Lot	Plat Bk.	Page	
							5	189	

Brief Legal Description



LL 603

Name On Return: *RI 3*

MAP -- BLOCK -- PAR -- SUB  
 OLD: 0318

078

3-18      78

Name On Deed:

NEW: 0321

Pg. 0      0318  
 032

Map      Block      Parcel

Property Address:

Property Acquired From:

Acquired By:

Deed Will      Approximate Date Acquired:

Recorded Yes No

D.B. Pg.

Size: (Dim. or Ac.)

Bounded By:

N.

S.

E.

W.

Date	Grantor (From)	Grantee (To)	D.B.	Pg.	Type	W.D.Cons.
4/5/60	BURNS MRS V.L.	BLANTON, MARY MRS DAN	60	222	WD	2 <sup>20</sup> / <sub>700</sub>
2-26-71	BLANTON DAN	PADGETT, EDWIN LOYAL	111	399	WP	19 <sup>00</sup> / <sub>Ret</sub>
7/2/02	ESTATE PADGETT, EDWIN LOYAL	PADGETT, BONNIE RUTH	7890 5357	330 437	EX 15 DEED OC	-0-

City	G.M.D.	L.D.	LL.	Dimensions	7.77 Acreage 7.77 7.77				
		3	603		Return	Deed	Plat	Comp.	Used
						10		10	40

Subdivision	Block	Lot	Plat Book	Page
			5	189

Brief Legal Description:

60-222

LL 603 BRD/LO 10AC

W/S BALL Ground - Free Home Rd.

BP. AT Rd & E&W original Line.

W Along original Line 1680' to

N & S original Line, S Along

Line 262 1/2' to Peeps B. V Gililand

Along Gililand Line E'ly

1680' to Ball Ground - Free Home Rd,

Along Rd N'ly 262 1/2' to E&W

original Line, BP.

4 1/68

262  
336

1008

336

44016  
23

132048

88032

101236  
8



Dupl. 21 5

310

MAP --- BLOCK --- PAR --- SUB ---  
 Name On Return: Cannon OLD: 0318 079  
 Name On Deed: R+2 NEW: 0321 033

3-18		79
<del>11</del>	Block	Parcel

Property Address: \_\_\_\_\_ Property Acquired From: \_\_\_\_\_  
 Acquired By: \_\_\_\_\_ Deed Will \_\_\_\_\_ Approximate Date Acquired: \_\_\_\_\_ Recorded Yes \_\_\_\_\_ No \_\_\_\_\_ D.B. \_\_\_\_\_ Pg. \_\_\_\_\_ Size (Dim. or Ac.) \_\_\_\_\_  
 Bounded By: N. \_\_\_\_\_ S. \_\_\_\_\_ E. \_\_\_\_\_ W. \_\_\_\_\_

Date	Grantor (From)	Grantee (To)	D.B.	Pg.	Type	W.D. Cons.
5/13/69	Cannon, Mrs. Fannie W.	Price, Marie L. Cannon Cannon, James D.	101	94	WD	==
5/13/69	" " "	" " "	101	76	WD	—
1/30/75	Price, Marie L. Cannon	Cannon, James D.	423 175	583 672	Convey W	—

City	G.M.D.	L.D.	LL	Dimensions	Acreage				
12.69 AC		3	550	31.2 AC	Return	Deed	Plat	Comp.	Used
22.2 AC			531	26.2 AC	110	95			110
Subdivision				531	26.2 AC	Block	Lot	Plat Book	Page
*				75 AC	9.4 AC				

Brief Legal Description: ~~1000~~ ~~LL~~ 550 · 531 LD 3

101-94

40AC LL 623  
A11 40AC LL 550  
35AC 5/3 LL 531  
~~115AC~~

\* LL conversions in question due to  
differences in occupation in  
the course of LL lines

Property Acquired From: <b>33</b>
Acct. No.

Photo	Call No
-------	---------

<b>03N21</b>		<b>33A</b>
Map	Block	Parcel

Date	Grantor (From)	Grantee (To)	D.B.	Pg.	Type	W.D. Cons
9/14/00	CANNON, JAMES D.	PADGETT, JOHNNY T.	4299	364	W/D	75. <sup>00</sup>
3/2/01	PADGETT, JOHNNY T.	GREEN JAMES W.	4474	419	W/D	125. <sup>00</sup>
12/12/02	GREEN JAMES W.	CHEROKEE COUNTY SCHOOL SYSTEM	5740	161 163	W/D QC	160. <sup>00</sup>

City	G.M.D.	L.D.	L.L.	Dimensions	Acreage				
					Return	Deed	Plat	Comp.	Used
		3	550			5 ±			5 ±
Subdivision					Block	Lot	Plat Bk.	Page	

Brief Legal Description

*DELETED & PARCEL W/ 36 PLAT SHOW AS ONE 3/3/03*



Property Acquired From: <b>33</b>
Acct. No.

Photo	Call No
-------	---------

<b>03N21</b>		<b>33B</b>
Map	Block	Parcel

Date	Grantor (From)	Grantee (To)	D.B.	Pg.	Type	W.D. Cons
1/21/02	CANNON, JAMES D.	GREEN, JAMES W.	5086	399	WD	60 <sup>00</sup>

City	G.M.D.	L.D.	L.L.	Dimensions	Acreage				
					Return	Deed	Plat	Comp.	Used
		3	550			4			4

Subdivision	Block	Lot	Plat Bk.	Page

Brief Legal Description













Property Acquired From: 3-18-79	MAP: 0318	BLOCK: 318	PAR: 079	SUB: D
Acct. No.	NEW: 0321		Photo: 1034	Call No.

318		79D
Map	Block	Parcel

Date	Grantor (From)	Grantee (To)	D.B.	Pg.	Type	W.D. Cons
7/88	CANNON, JAMES D.	HOWARD, JAMES G.	725	204	W	2 TR'S 34.10
12/7/01	HOWARD, JAMES G.	SELPH, VIRGINIA H.	4926	79	BEN WD	3 TRACTS 165 <sup>00</sup>
12/7/01	SELPH, VIRGINIA H.	CHEROKEE COUNTY SCHOOL SYSTEM	5719 4166	177 165	CORR WD	2 TRACTS 165 <sup>00</sup>

DELETE 1/11/03  
 COMBINE 2/3/03  
 PLAT SHOW AS ONE  
 3/31/03

City	G.M.D.	L.D.	L.L.	Dimensions	Acreage				
		3	531 550		Return	Deed	Plat	Comp.	Used
						2.88			2.88
Subdivision					Block	Lot	Plat	Bk.	Page
						TR#3	35		159

Brief Legal Description



Property Acquired From: **3-18** MAP BLOCK PAR SUB  
 OLD: 0318  
 Acct. No. NEW: 0321

PAR SUB  
 079 C  
 Photo Call No  
 035


**3-18** **79C**  
 Map Block Parcel

Date	Grantor (From)	Grantee (To)	D.B.	Pg.	Type	W.D. Cons
7/88	CANNON, JAMES D.	HOWARD, JAMES G.	725	204	W	2 TRACTS 39.10
12/7/01	HOWARD, JAMES G. & GREGORY	SEPH, VIRGINIA H.	4926	79	GEN. W.D.	3 TRACTS 165.00
12/7/01	SEPH, VIRGINIA H. & AS	CHEROKEE COUNTY SCHOOL SYSTEM	5719 4926	177 165	CORR. W.D.	2 TRACTS 165.00

*DELETE THIS  
 COMBINE w/ Block 3  
 DEED & PLAT SHOW AS  
 DESCRIPTION 5/31/03*

City	G.M.D.	L.D.	L.L.	Dimensions	Acreage				
					Return	Deed	Plat	Comp.	Used
		3	531 550			200			2
Subdivision					Block	Lot	Plat Bk.	Page	
						TR# 2	35	159	

Brief Legal Description



Property Acquired From: **3-10107-0318**  
 Acct. No. **NEW: 0321**


MAP BLOCK: PAR SUB: 079 B  
 Photo Call No: 036

**3-18**      **79B**  
 Map      Block      Parcel

Date	Grantor (From)	Grantee (To)	D.B.	Pg.	Type	W.D.Cons
7/88	CANNON, JAMES D.	HOWARD, JAMES G.	725	203	W	16.00
12/7/01	HOWARD, JAMES GREGORY	SELPH, VIRGINIA H.	4926	79	GEN WD	3 TRACTS 16.50
12/7/01	SELPH, VIRGINIA H.	CHEROKEE COUNTY SCHOOL SYSTEM	5719	177	CORR W/D	3 TRACTS -0-
2/3/03	SMITH FAMILY INVESTMENT PARTNERS, L.P.	" " "	6166 5776	230 138	LTD WD	Fol. 29, 38 AC. 558 30

City	G.M.D.	L.D.	L.L.	Dimensions	Acreage				
					Return	Deed	Plat	Comp.	Used
		3	531	*41.26 AC		2.00			2
Subdivision					Block	Lot	Plat	Bk.	Page
						TR#1	35		159

Brief Legal Description: \*PARCELS 33A, 34 & 35 COMBINED W/ THIS PARCEL PER PLAT & DEED COVERING AS ONE TRACT 3/31/03 (PLAT ATTACHED)

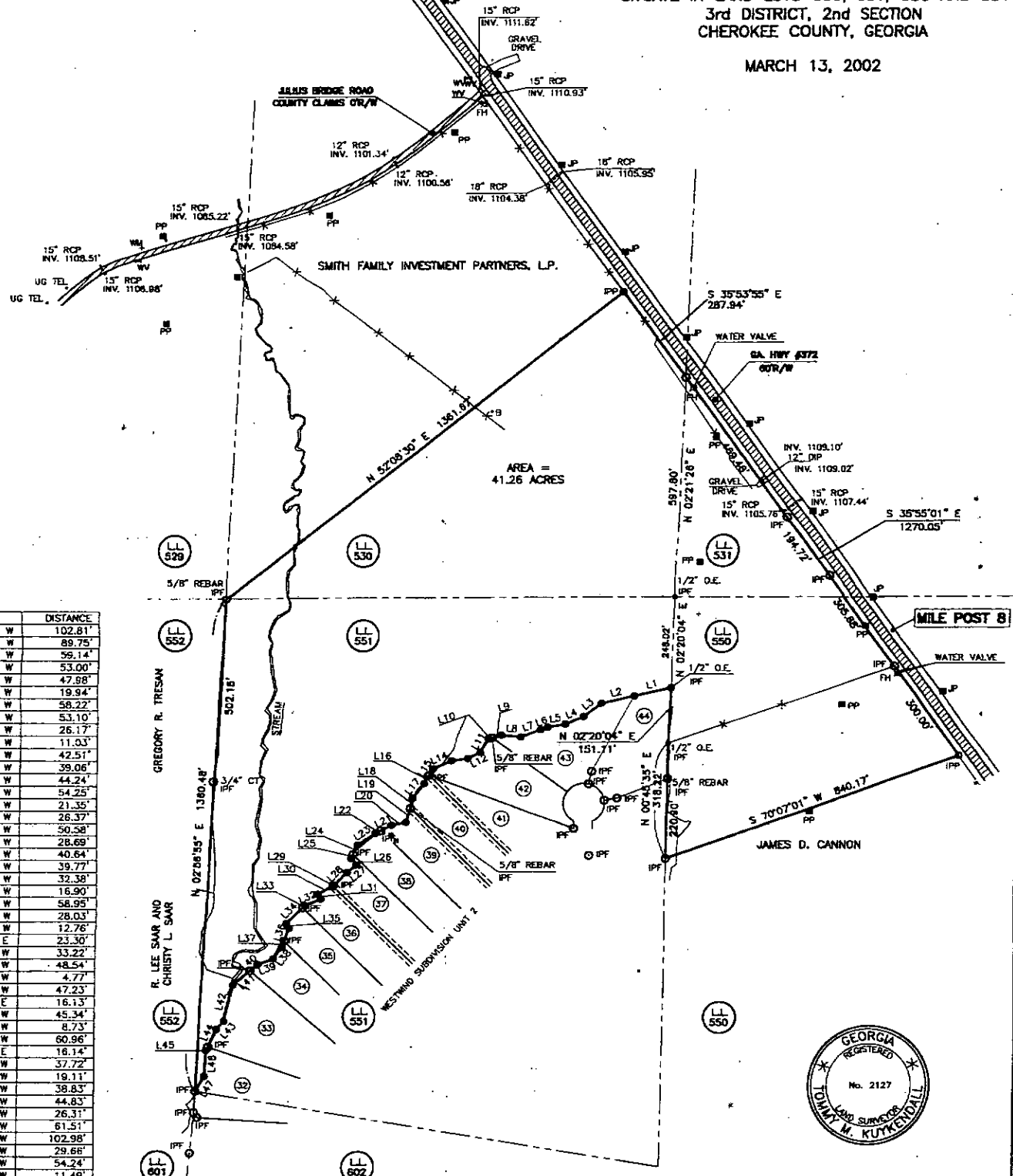
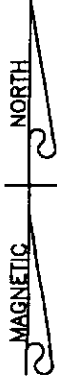




REFERENCE PLATS:  
 BOUNDARY SURVEY FOR ROBERT C. SMITH BY CHARLES A. PAYNE, DATED 7-13-89, REVISED 8-29-89.  
 SURVEY FOR JAMES GREGORY HOWARD BY ROBERT T. BLACK, DATED 8-28-88.  
 SURVEY FOR JAMES D. CANNON BY SOUTHERN SURVEYING AND PLANNING, INC. DATED 11-20-99.  
 WESTWIND SUBDIVISION UNIT 2 BY J. B. DIXON, DATED 5-17-99.  
 SURVEY FOR LEE R. SAAR AND CHRISTY L. SAAR BY RODNEY K. REESE, DATED 8-29-89.

SURVEY FOR  
**CHEROKEE COUNTY BOARD OF EDUCATION**  
**STATE ROUTE #372 SCHOOL SITE**  
 SITUATE IN LAND LOTS 530, 531, 550 AND 551  
 3rd DISTRICT, 2nd SECTION  
 CHEROKEE COUNTY, GEORGIA

MARCH 13, 2002



AREA = 41.26 ACRES

LINE	BEARING	DISTANCE
L1	S 77°05'34\"	102.81'
L2	S 77°05'34\"	89.75'
L3	S 52°13'34\"	59.14'
L4	S 67°21'28\"	53.00'
L5	S 79°42'14\"	47.98'
L6	S 70°11'49\"	19.94'
L7	S 70°21'21\"	58.22'
L8	N 84°28'33\"	53.10'
L9	S 73°47'07\"	26.17'
L10	S 73°47'00\"	11.03'
L11	S 28°49'01\"	42.51'
L12	S 63°51'48\"	39.06'
L13	S 82°41'51\"	44.24'
L14	S 66°23'24\"	54.25'
L15	S 30°25'26\"	21.35'
L16	S 30°14'28\"	26.37'
L17	S 38°30'53\"	50.58'
L18	S 11°41'59\"	28.69'
L19	S 16°24'12\"	40.64'
L20	S 77°27'27\"	39.77'
L21	S 62°38'13\"	32.38'
L22	S 62°38'22\"	16.90'
L23	S 56°16'05\"	58.95'
L24	S 23°49'05\"	28.03'
L25	S 23°51'11\"	12.76'
L26	S 40°36'40\"	23.30'
L27	S 50°12'45\"	33.22'
L28	S 44°12'25\"	48.54'
L29	S 60°37'24\"	4.77'
L30	S 60°38'19\"	47.23'
L31	S 30°34'23\"	16.13'
L32	S 67°34'30\"	45.34'
L33	S 44°39'47\"	8.73'
L34	S 44°37'59\"	60.96'
L35	S 28°40'17\"	16.14'
L36	S 20°10'04\"	37.72'
L37	S 20°07'52\"	19.11'
L38	S 36°10'25\"	38.83'
L39	S 68°41'16\"	44.83'
L40	S 49°35'58\"	26.31'
L41	S 48°37'39\"	61.51'
L42	S 13°19'56\"	102.98'
L43	S 41°38'28\"	29.68'
L44	S 25°10'04\"	54.24'
L45	S 25°00'14\"	11.49'
L46	S 03°29'42\"	70.82'
L47	S 30°48'12\"	47.65'

100' 0 200' 400'  
 SCALE 1" = 200 FEET

**"ALL MATTERS OF TITLE ARE EXCEPTED"**  
 THE FIELD DATA UPON WHICH THIS PLAT IS PRODUCED HAS A CLOSURE PRECISION OF ONE FOOT IN 39,539 FEET, AND AN ANGULAR ERROR OF 2 SECONDS PER ANGLE POINT, USING A TOPCON GTS 301-D, AND ADJUSTED USING THE COMPASS RULE. THIS PLAT HAS BEEN CALCULATED FOR CLOSURE AND FOUND TO BE ACCURATE WITHIN ONE FOOT IN 412,637 FEET.

LEGEND	
1) IPF - IRON PIN FOUND (1/2" REBAR UNLESS OTHERWISE NOTED.)	8) P.P. - POWER POLE
2) IPP - IRON PIN PLACED	9) P.O.B. - POINT OF BEGINNING
3) CONC. - CONCRETE	10) E - PROPERTY LINE
4) R - RADIUS	11) C - CENTER LINE
5) A - ARC DISTANCE	12) --- LAND LOT LINE
6) LL - LAND LOT	13) --- POWER LINE
7) F.H. - FIRE HYDRANT	14) --- FENCE
	15) JP - JOINT POLE

GENERAL NOTES:  
 1) UNDERGROUND UTILITIES, UNLESS OTHERWISE NOTED, ARE NOT SHOWN.  
 2) ALL IRON PINS ARE 1/2" REBAR UNLESS OTHERWISE NOTED.  
 F.I.A. OFFICIAL FLOOD HAZARD MAP COMMUNITY NO. 130424, PAGE 175 B, DATED: 7-15-88 SHOWS THIS PROPERTY NOT TO BE IN AN AREA HAVING SPECIAL FLOOD HAZARDS.



REGISTERED LAND SURVEYOR No. 2127


**KUYKENDALL SURVEYING, INC.**  
 5746 JACOBS ROAD  
 ACONORTH, GA 30102  
 PHONE: (770) 974-4238  
 CADASTRAL SURVEYING  
 SUBDIVISION PLANNING  
 LAND DEVELOPMENT  
 DRAWN BY: GDM FILE: D2402AFNL



Name On Return:		MAP	BLOCK	PAR	SUB	3-18		79A	
Name On Deed:		OLD: 0318		079	A				
		NEW: 0321		P-037	Call No.	Map		Block	
Property Address:					Property Acquired From:				
Acquired By:	Deed Will	Approximate Date Acquired:	Recorded Yes No	D.B.	Pg.	Size: (Dim. or Ac.)			
Bounded By:	N.	S.	E.	W.					

Date	Grantor (From)	Grantee (To)	D.B.	Pg.	Type	W.D.Cons.
4/30/75	Cannon, James D.	Price, MATTIE L. Cannon	2534 175	218 673	QBR W	←

City	G.M.D.	L.D.	L.L.	Dimensions	Acreage <i>22.1</i>				
					Return	Deed	Plat	Comp.	Used
	1000	3	531 550	20.84 AC <sup>±</sup> <del>21.75 AC<sup>±</sup></del>				<i>32</i>	<i>32</i>
Subdivision					Block	Lot	Plat Book	Page	
Brief Legal Description: <i>X.25 AC<sup>±</sup> USED FOR R/W PER 1998 DEED 3242-179, 12/1/98</i>									







Property Acquired From: 37
Acct. No.

Photo	Call No
-------	---------

03N21		37B
Map	Block	Parcel

Date	Grantor (From)	Grantee (To)	D.B.	Pg.	Type	W.D.Cons
5/3/01	PRICE, MATTIE L.	REW, JENNY S.	4574	178	QC	-0-

City	G.M.D.	L.D.	L.L.	Dimensions	Acreage				
		3			Return	Deed	Plat	Comp.	Used
						.91±			.91±

Subdivision	Block	Lot	Plat	Bk.	Page
		TRACT 2			

Brief Legal Description





Property Acquired From:
Acct. No.

Photo	Call No
-------	---------


3-21		38
Map	Block	Parcel

Date	Grantor (From)	Grantee (To)	D.B.	Pg.	Type	W.D. Cons
10/10/94	ESTATE McDONALD, ALLAN J.	98.2% INT. McDONALD, ANNETTE N.	4558 2879	464 107	EX'IS DEED	+ TRACTS -0-
10/30/95	GORNALL, JOHN L. JR.	1.8% INT. JGLW PROPERTIES, L.L.C.	2879	130	LTD W/D	+ TRACTS -0-
2/19/02	GORNALL, JOHN L. JR McDEG PARTNERSHIP I	98.2% REDMONT PARK, INC. INT	5128	372	Q/C	4 PARCELS 0
	ALLAN J. (ESTATE) McDONALD, ANNETTE N. (ESTATE)	1.8% JGLW PROPERTIES, LLC. INT				
	REDMONT PARK, INC JGLW PROPERTIES, LLC.					

City	G.M.D.	L.D.	L.L.	Dimensions	Acreage <del>37.72 AC</del>				
		3	406 459 478	33.46 AC ±	Return	Deed	Plat	Comp.	Used
Subdivision 479, 480					Block	Lot	Plat	Bk.	Page

Brief Legal Description

REC-10/30/97



Property Acquired From: 3-18-1918	MAP BLOCK PAR SUB OLD: 0318	010 A	3-18		10A
Acct. No.	NEW: 0321	Photo 038	Call No	Map	Block Parcel

Date	Grantor (From)	Grantee (To)	D.B.	Pg.	Type	W.D. Cons
12/89	SMITH, ROBERT C. <sup>ETA</sup>	McD & G PARTNERSHIP I.	843	299	W	742.50
5/91	CONSOLIDATED GOLD & MINERALS, CORP	" " "	999	322	W	FOR MINERAL INT. ON 40 AC. 1000
5/91	CONSOLIDATED GOLD & MINERALS, CORP.	" " "	999	302	OC	FOR 30 AC. MINERAL INT. -0-
6/26/75	McD & G PARTNERSHIP	<del>1.8% INT.</del> GORNALL JOHN L. JR. <del>ESTATE OF 98.2% INT.</del> ALLAN J. McDONALD	2132	34	LTD W/P	-0-

City	G.M.D.	L.D.	L.L.	Dimensions	Acreage				
			406 459 478		Return	Deed	Plat	Comp.	Used
		3				137.43	F		

Subdivision	Block	Lot	Plat Bk.	Page
479, 480				

Brief Legal Description: SEE 1995 OC 2132-3 FROM ANNETTE McDONALD TO REDWENT PARK, INC. ???













Name On Return:	MAP BLOCK PAR SUB OLD: 0318 112	3-18		112
Name On Deed:	NEW: 0321 039	Map	Block	Parcel

Property Address:	Property Acquired From:
-------------------	-------------------------

Acquired By:	Deed Will	Approximate Date Acquired:	Recorded Yes No	D.B. Pg.	Size: (Dim. or Ac.)
--------------	-----------	----------------------------	-----------------	----------	---------------------

Bounded By:	N.	S.	E.	W.
-------------	----	----	----	----

Date	Grantor (From)	Grantee (To)	D.B.	Pg.	Type	W.D.Cons.
12-18-73	Wilkie, Amos Est.	Whitt, Harold & Betty	155	244	W	-
8-6-74	Whitt, Harold	Whitt, Betty Wilkie	168	582	W	-
		Purcell, Betty W.	Per 1983 Return			

City	G.M.D.	L.D.	L.L.	Dimensions	Acreage				
					Return	Deed	Plat	Comp.	Used
	1000	3	621 676			3.16			3.16
Subdivision					Block	Lot	Plat Book	Page	
							8		

Brief Legal Description:



Name On Return:	MAP OLD: 0318	BLOCK	PAR 109	SUB	3-18		109
Name On Deed:	NEW: 0321		PH 10 040	Call 150.	Map	Block	Parcel

Property Address:	Property Acquired From:
-------------------	-------------------------

Acquired By:	Deed Will	Approximate Date Acquired:	Recorded Yes No	D.B. Pg.	Size: (Dim. or Ac.)
--------------	-----------	----------------------------	-----------------	----------	---------------------


Bounded By:	N.	S.	E.	W.
-------------	----	----	----	----

Date	Grantor (From)	Grantee (To)	D.B.	Pg.	Type	W.D. Cons.
12-18-73	Wilkie, Amos Est.	Cook, Weymon + FRANCES	155	133	W	-
9/82	Weymon L. Cook, FRANCES W.	JAMES M. PURCELL, BETTY W.	448	628	W	7 <sup>00</sup>
4/25/03	BETTY W. PURCELL, JAMES M.	PENCE, JEREMY	6121	190	WD	2 PARCELS 170 <sup>00</sup>

City	G.M.D.	L.D.	L.L.	Dimensions	Acreage				
					Return	Deed	Plat	Comp.	Used
	1000	3	621			3.26	3.26		3.26
Subdivision 676					Block	Lot	Plat Book	Page	
							8		

Brief Legal Description:

Case 4-1-85



Property Acquired From: 3-18-28 MAP BLOCK PAR SUB	3-18	28C
Acct. No. 28A OLD: 3-18 Call No	Map	Block
Parcel		

NEW: 03-21 041

Date	Grantor (From)	Grantee (To)	D.B.	Pg.	Type	W.D. Cons
3/89	WILKIE, J. RANDY <sup>MICHELS</sup>	PADGETT, JOHNNY T. <sup>BETTY R.</sup>	782	294	W	24 <sup>00</sup>
10-28-94	PADGETT, BETTY R.	PADGETT, JOHNNY T.	1873	314	W	-0-
2/25/04	PADGETT, JOHNNY T.	PADGETT, BETTY R.	7333	316	Q/C	<del>0</del>
2/26/04	PADGETT, BETTY R.	PADGETT, JOHNNY T. <sup>BETTY R.</sup>	7333	336	WD	<del>0</del>

City	G.M.D.	L.D.	L.L.	Dimensions	Acreage				
		3	621 676		Return	Deed	Plat	Comp.	Used
						3			

Subdivision	Block	Lot	Plat Bk.	Page
			37	31

Brief Legal Description



Name On Return: MAP BLOCK PAR SUB 3-18 28 A 28A

Name On Deed: NEW: 3-21 42 Map Block Parcel

Property Address: Acquired From:


Acquired By: Deed Will Approximate Date Acquired: Recorded Yes No D.B. Pg. Size: (Dim. or Ac.)

Bounded By: N. S. E. W.

Date	Grantor (From)	Grantee (To)	D.B.	Pg.	Type	W.D. Cons.
12-10-73	Wilkie, Amos	Wilkie, Randy & Michelle	154	242	w	16 <sup>00</sup>
1/78	Mrs. Amos <sup>estate</sup> Wilkie	" " "	232	520	w	-0-

City	G.M.D.	L.D.	L.L.	Dimensions	*3.19 AC. ±	Acreage 3.26 AC.				
	1000	3	621 676		Return	Deed	Plat	Comp.	Used	
						626	626		626	
Subdivision					Block	Lot	Plat Book	Page		

Brief Legal Description: *has plat recorded \*ADJUSTED ACREAGE PER PLAT IN OFFICE 10/8/96*





MAP - BLOCK PAR SUB

Name On Return:

OLD: 0317

028 B

3-18		28B
Map	Block	Parcel

Name On Deed:

NEW: 0321

043 C&P No.

Property Address:

Property Acquired From:

Acquired By: Deed Will

Approximate Date Acquired:

Recorded Yes No

D.B. Pg.

Size: (Dim. or Ac.)

Bounded By:

N.

S.

E.


W.

Date	Grantor (From)	Grantee (To)	D.B.	Pg.	Type	W.D. Cons.
12-18-73	Wilkie Bros	Ballott, Stanley & Linda	157	626	W	

DELETE WITH 3-18-78 PER RETURN 3/14/78

G.M.D.	L.D.	L.L.	Dimensions	Acreage				
				Return	Deed	Plat	Comp.	Used
3	621				304	304		304
Subdivision				Block	Lot	Plat Book	Page	

Brief Legal Description: Survey Recorded



Name On Return:	MAP BLOCK PAR SUB OLD: 0318	106	3-18		106
Name On Deed:	NEW: 0321	044	Map	Block	Parcel

Property Address:	Property Acquired From:
-------------------	-------------------------

Acquired By:	Deed Will	Approximate Date Acquired:	Recorded Yes No	D.B. Pg.	Size: (Dim. or Ac.)
--------------	-----------	----------------------------	-----------------	----------	---------------------

Bounded By:	N.	S.	E.	W.
-------------	----	----	----	----

Date	Grantor (From)	Grantee (To)	D.B.	Pg.	Type	W.D. Cons.
12-18-73	Wilkie, Annos (est)	Wilkie, Leroy & Margie	155	140	W	-
5/81	Wilkie, Margie W.	STANLEY H. MARRETT, LINDA W.	308	644	W	3 <sup>80</sup>

City	G.M.D.	L.L.	Dimensions	Acreage				
				Return	Deed	Plat	Comp.	Used
	1000	3	621		3			3
Subdivision			Block	Lot	Plat Book	Page		
					8			

Brief Legal Description: 1981 deed 308/644 (Lgn. part description isn't good.)

DELETED WITH PERMIT



Property	MAP	BLOCK	PAR	SUB
Acquired From:	OLD: 0318		028	
Acct. No.			Photo	Call No
	NEW: 0321		045	

3-18		28
Map	Block	Parcel

Date	Grantor (From)	Grantee (To)	D.B.	Pg.	Type	W.D. Cons
9/91	SEXTON, LEO	LINDA W. & BARRETT, STANLEY H. &	1051	53		30.00
4/24/06	LINDA W. & BARRETT, STANLEY H. &	WILLIAM S. MORRISON III & DECLARATION OF TRUST	8985 8702	491 295	QC WD	1,259.29

City	G.M.D.	L.D.	L.L.	Dimensions	Acreage <i>16.71 AC</i>			
		3	604 621	<i>** 16.8 AC</i>	Return	Deed	Plat	Comp. Used
					<i>1067</i>			
Subdivision					Block	Lot	Plat Bk.	Page
							91 3	86 250
Brief Legal Description <i>* PARCELS 283 &amp; 106 COMBINED PER RETURN 3/4/94</i>								
<i>** ADJUSTED ACREAGE PER 2006 QC 8985-491. 8/25/06</i>								



Name On ~~Walker, Amos P.~~  
 Return: ~~Ball Ground, Ga. R-2~~

2237 4  
 Photo Call No.

3-18 28  
 Map Block Parcel

Name On Deed:

Property Address:

Property Acquired From:

Acquired By: Deed Will \_\_\_\_\_ Approximate Date Acquired: Recorded Yes \_\_\_\_\_ No \_\_\_\_\_ D.B. \_\_\_\_\_ Pg. \_\_\_\_\_ Size: (Dim. or Ac.)

Bounded By: N. S. E. W.

Date	Grantor (From)	Grantee (To)	D.B.	Pg.	Type	W.D. Cons.				
10/1/31	<del>WALKER, AMOS P.</del>	<del>Walker, Amos</del>	44	33	WD	—				
6/6/66	DANGAR, H.H.	SULAK, FRANK E. & MARGARITA	84	628	WD					
9/89	MARGARITA SULAK, FRANK E. &	SEXTON, LEO	822 822	363 362	W QL	36.50				
	City	G.M.D.	L.D.	L.L.	Dimensions	30.74 Acreage	33.77			
	out		3	620	10.87 AC	Return	Deed	Plat	Comp.	Used
						10			40	40
		Subdivision	676	623		Block	Lot	Plat Book	Page	
			13	14 AC	1877			3	250	
Brief Legal Description:										

57-33

LL676, 621 + 622

BP. Across rd 75-yds NE  
of Oakland School house,

E on Atlanta Rd 550', ~~to~~

Along Rd NE to con of LL620,  
N to Branch, up branch  
to road dir E in ~~background~~,

W to Atlanta Rd,

S along Rd to BP.

ms  
3/5  
1/22




Property Acquired From:	MAP BLOCK OLD: 0318	PAR SUB 027
Acct. No.	NEW: 0321	Photo Call No 046

3-18		27
Map	Block	Parcel

Date	Grantor (From)	Grantee (To)	D.B.	Pg.	Type	W.D. Cons.
11/2/93	WANDA CRENSHAW, MARTIN T. III	CHEROKEE FEDERAL BANK	1649	18	DUP	54.40
12/30/93	CHEROKEE FEDERAL BANK	CARLA M. SHERIFF, PAUL C.	1690	191	LTD W/D	70.00
3/10/94	SHERIFF, CARLA M.	SHERIFF, PAUL CLINTON	21082	78		-0-
3/30/98	SHERIFF, PAUL C.	CARLA M. SHERIFF, PAUL C.	3058	69	W/D	-0-
7/22/04	SHERIFF, CARLA M.	SHERIFF, PAUL C.	7246	235	Q/C	0

City	G.M.D.	L.D.	L.L.	Dimensions	Acreage <u>5.10±</u>				
		3	604 621	* 4.68 AC.	Return	Deed	Plat	Comp.	Used
Subdivision					Block	Lot	Plat Bk.	Page	
Brief Legal Description <u>*CORRECTED ACREAGE PER LETTER ATTACHED ON BACK 1/11/96</u>									



L-4622, 621

320

Name On Return: R+2 BALL Ground

2-237	7
Photo	Call No.

3-18		27
Map	Block	Parcel

Name On Deed:

Property Address:

Property Acquired From:

Acquired By:	Deed Will	Approximate Date Acquired:	Recorded Yes No	D.B. Pg.	Size (Dim. or Ac.)
--------------	-----------	----------------------------	-----------------	----------	--------------------

Bounded By:	N.	S.	E.	W.
-------------	----	----	----	----

Date	Grantor (From)	Grantee (To)	D.B.	Pg.	Type	W.D.Cons.
12/3/59	CANNON, MRS JEWELL	WILKIE, LEE B & MAGGIE LEE	4234 53	71 415	UD	6 <sup>05</sup> TRS

6/88	WILKIE, LEE B. <sup>estate of</sup>	WILKIE, MAGGIE LEE WANDA	716	580	IND	-0-
------	-------------------------------------	-----------------------------	-----	-----	-----	-----

3/89	WILKIE, MAGGIE LEE	CRENSHAW, MARTIN E	1177 777	90 540	CORR W	-0- 5.00
------	--------------------	--------------------	-------------	-----------	-----------	-------------

City	G.M.D.	L.D.	L.L.	Dimensions	5.10 AC.	Acreage	3 AC.		
		3	604 621		Return	Deed	Plat	Comp.	Used
						10		10	10

Subdivision	Block	Lot	Plat Book	Page
670				

Brief Legal Description:  
 S.R. 3694 1988 DEED SEEMS TO COVER MORE THAN THEY OWN?  
 716/580

53-415

Bald

4604	5ac
620	17ac
621	21ac
<hr/>	
	43ac

Tract 1 : 5ac 4604 Bald

Bp. 5/8 cor of lot, E to post, N to cor, W to original W line of lot, S to Bp.

Tract 2 : 21ac 4621

Bp. Same place, original cor 5ac tract, S along Atlanta rd to <sup>from</sup> road, E/Ward along prop line GC Logging to Branch, along Branch to original line, along line to original cor, BAdR to Bp.

Tract 3 : 17ac 4620 W/S

Bp. N/W cor 4620, E the original line to prop line T.H. Wilkie Sn. et al, S/W by way of Poplar tree, crossing branch to cor on top hill, cor prop of T.H. Wilkie Sn. et al S/W along prop " " " " " " to prop Logging on original N/S line on W/S 4620, N said original line to Bp.

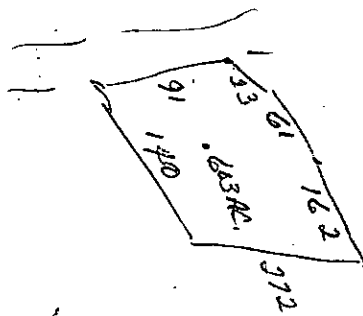
Property Acquired From: 3-18-2071	MAP 0318	BLOCK	PAR 027	SUB G	3-18		276
Acct. No.			Photo	Call No	Map	Block	Parcel

NEW: 0321      046      A

Date	Grantor (From)	Grantee (To)	D.B.	Pg.	Type	W.D. Cons
8/4/92	HOLDEN, KENNETH & RTA	CITIZENS BANK	1687 1264	314 44	ReRec Dup	50. <sup>00</sup>
12/9/93	CITIZENS BANK	KELLEY P. DELAPERRIERE, DARREN A.	1687	316	W/D	59. <sup>00</sup>

City	G.M.D.	L.D.	L.L.	Dimensions	Acreage				
		3	604 621		Return	Deed	Plat	Comp.	Used
Subdivision					Block	Lot	Plat Bk.	Page	
						/			

Brief Legal Description



Property Acquired From:	MAP OLD: 0319	BLOCK 027	PAR E	3-18	27E
Acct. No.	NEW: 0321	047	CR1 No	Map	Block Parcel

Date	Grantor (From)	Grantee (To)	D.B.	Pg.	Type	W.D. Cons
5/83	L. B. & MAGGIE L. WILKIE	CRENSHAW, MARTIN T.	352 III 381	350 466	W	2 00
1/84	MARTIN T. III 1/2 int. CRENSHAW	1/2 int. CRENSHAW, WANDA	381	467	W	- 0 -
<p>FOR 93 TAX DELETE &amp; COMBINE WITH 21, PER 1992 DEED 1177/90 5/29/92</p>						

City	G.M.D.	L.D.	L.L.	Dimensions	Acreage				
		3	602 621		Return	Deed	Plat	Comp.	Used
						2.125	2.125		2.13
Subdivision					Block	Lot	Plat	Bk.	Page
								22	75
Brief Legal Description									





Property	MAP.	BLOCK	PAR.	SUB
Acquired From:	OLD: 0318		027	B
Acct. No.	NEW: 0321		048	


3-18		27B
Map	Block	Parcel

Date	Grantor (From)	Grantee (To)	D.B.	Pg.	Type	W.D.Cons
		<del>1/3 INT.</del> CITIZENS BANK				
3/2/93	EVELYN W. & ESTATE CRENSHAW, M. T.	<del>2/5 INT.</del> DREW, WALTER	1405	185	W	5.00
2/17/94	CITIZENS BANK	DREW, WALTER M. JR.	1746	253 251	LTD W/D	13.50
5/1/96	HOLDEN, LARRY & PRICE, VIDLA ANN & KENNETH	" " "	2397	53 THRU 57	QC'S	-0-

City	G.M.D.	L.D.	L.L.	Dimensions	Acreage <u>3AC</u>				
		3	604	*1.4 AC	Return	Deed	Plat	Comp.	Used

Subdivision	Block	Lot	Plat	Bk.	Page
*ADJUSTED ACREAGE PER PLAT IN OFFICE & ATTACHED & PER TAXPAYERS RETURN 2/7/03					

Brief Legal Description \*SEE 1993 QC 20910-54 FROM MICHAEL THOMAS CRENSHAW TO LARRY HOLDEN ??? & DEED 1991 20910-55 FROM SUSAN MILKEY TO LARRY HOLDEN.  
\*SEE 1995/QC 2190-19 FROM KENNETH PRICE TO VIDLA PRICE ???



Name On Return:

Photo	Call No.

3-18		27B
Map	Block	Parcel

Name On Deed:

Property Address:

Property Acquired From:

Acquired By:	Deed Will	Approximate Date Acquired:	Recorded Yes No	D.B. Pg.	Size (Dim. or Ac.)
--------------	-----------	----------------------------	-----------------	----------	--------------------

Bounded By:	N.	S.	E.	W.
-------------	----	----	----	----

Date	Grantor (From)	Grantee (To)	D.B.	Pg.	Type	W.D.Cons.
4-27-61	WILKIE, LEE B.	CRENSHAW, M. T. & EVELYN	60	448	w/o	-

11/91	HOLDEN, RITA C.	CITIZENS BANK	1086	129	DUP	21.72
-------	-----------------	---------------	------	-----	-----	-------

City	G.M.D.	L.D.	L.L.	Dimensions	Acreage				
					Return	Deed	Plat	Comp.	Used
		3	604		3	3			3

Subdivision	Block	Lot	Plat Book	Page

Brief Legal Description: \*ASSUMED THAT THESE INT'S ARE CORRECT. ???  
 \*SEE 1985 DEED REC 11-22-95 FROM KENNETH PRICE TO RITA C. HOLDEN ??? IN DEED BOOKS  
 2237-344 & 346

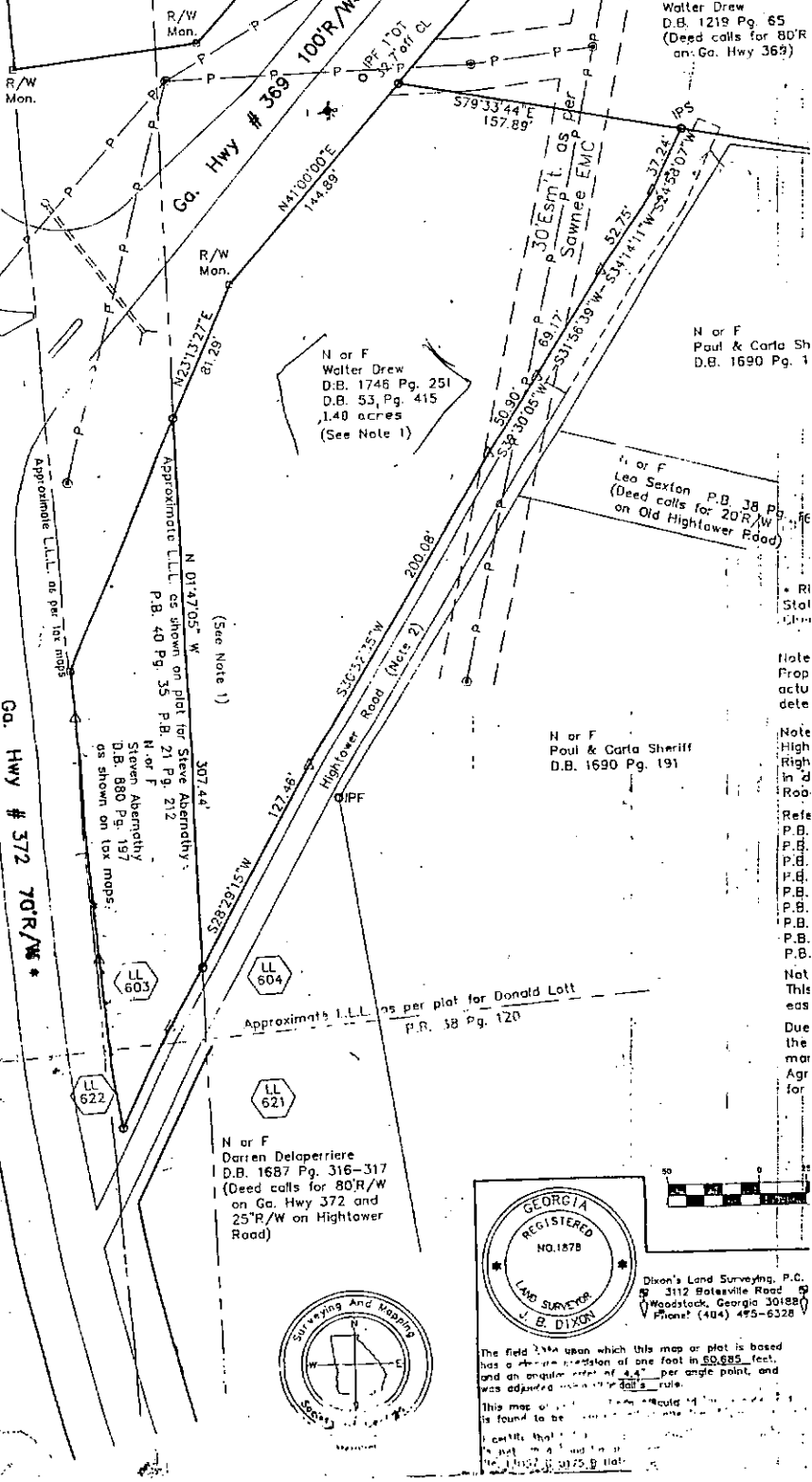
0406

① ②

③

④

In or  
Walter Drew  
D.B. 1219 Pg. 65  
(Deed calls for 80°  
on Ga. Hwy 369)



N or F  
Paul & Carla Sh  
D.B. 1690 Pg. 1

N or F  
Walter Drew  
D.B. 1746 Pg. 251  
D.B. 53, Pg. 415  
.140 acres  
(See Note 1)

N or F  
Leo Saxton P.B. 38 Pg.  
(Deed calls for 20°R/W  
on Old Hightlower Road)

N or F  
Paul & Carla Sheriff  
D.B. 1690 Pg. 191

N or F  
Darren Delaperriere  
D.B. 1687 Pg. 316-317  
(Deed calls for 80°R/W  
on Ga. Hwy 372 and  
25°R/W on Hightlower  
Road)

Approximate L.L.L. as per tax maps  
Approximate L.L.L. as shown on plot for Steve Abernathy  
P.B. 40 Pg. 35 P.B. 21 Pg. 212  
N or F  
Steven Abernathy  
D.B. 830 Pg. 157  
as shown on tax maps.

Approximate L.L.L. as per plat for Donald Lott  
P.B. 38 Pg. 120

LL 603  
LL 604  
LL 621  
LL 622

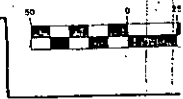
Note  
Prop  
actu  
dete

Note  
High  
Righ  
in d  
Road


Refs  
P.B.  
P.B.  
P.B.  
P.B.  
P.B.  
P.B.  
P.B.  
P.B.

Not  
This  
eas

Due  
the  
mar  
Agr  
for



Dixon's Land Surveying, P.C.  
3112 Balesville Road  
Woodstock, Georgia 30188  
Phone: (404) 495-6328



The field upon which this map or plat is based has a maximum precision of one foot in 50,000 feet, and an angular error of 4.4" per angle point, and was adjusted to the true meridian.

This map or plat is based on the Georgia State Plane Coordinate System, Zone 17N, and is not to be used for any other purpose.



NEW PARCEL FOR 91 TAX


Property Acquired From: 3-18-2012	MAP: 0318	BLOCK: 027	PAR: F	SUB: F
Acct. No. NEW: 0321	Photo: 048		Call No: A	

3-18		27F
Map	Block	Parcel

Date	Grantor (From)	Grantee (To)	D.B.	Pg.	Type	W.D. Cons
5/90	GIBBS, J.B.	ABERNATHY, H. STEVEN	880	197	W	-0-
11/26/03	ABERNATHY, H. STEVEN	DEBOARD, SARAH KRISTEN A.	6770	20	WD	0

City	G.M.D.	L.D.	L.L.	Dimensions	Acreage				
					Return	Deed	Plat	Comp.	Used
		3	603						
Subdivision					Block	Lot	Plat Bk.	Page	

Brief Legal Description: FOR 91 TAX 800 THIS PARCEL SPLIT FROM 27B, WE DON'T SHOW GIBBS OWNING ANYTHING WHERE MR. ABERNATHY STATED WHERE THIS PROPERTY IS, CAN'T TELL FROM DESCRIPTION ON DEEDS?






Property Acquired From:
Acct. No.

Photo	Call No
-------	---------

03N21		49
Map	Block	Parcel

Date	Grantor (From)	Grantee (To)	D.B.	Pg.	Type	W.D. Cons		
1/15/99	HOLDEN, KENNETH E. RITA	BARRETT, STANLEY H. LINDA W. E	3491	340	W/D	30		
5/9/00	HOLBROOK, GLENELLE C. CANNON, JANE WEHUNT JENSEN	" " "	4154	118 722	Qc's	-0-		
<del>3/12/02</del>	<del>DEAN, MICHAEL</del>	<del>WATKINS, DELMAR E.</del> <del>MARY M.</del>	<del>5177</del>	<del>495</del>	<del>Q/c</del>	<del>0</del>		
7/17/07	WATKINS, DELMAR E. MARY M.	TAYLOR, DONNA DARLENE W. PETERSON, WANDA MAXINE W. WATKINS, KEITH EDWARD LECOY, TRACY ANGELA W.	9728	312	QC	-0-		
City		G.M.D.	L.D.	L.L.	Dimensions	Acreage	44 AC	
					621 X .074 AC 622 .04 AC	Return	Deed	Plat Comp. Used
Subdivision		3				Block	Lot	Plat Bk. Page
Brief Legal Description <i>Per Mr. BARRETT HE STILL OWNS THIS .04 AC.</i>								
<i>CAME IN OFFICE 7/15/03. * ADJUSTED ACREAGE PER 2005 DEED</i>								
<i>7850-341. 6/15/05</i>								




Name On Return: *RFL BALL* MAP BLOCK PAR SUB  
 OLD: 0318 027 A  
 Name On Deed: NEW: 0321 049 C

*3-18* *27A*  
 Map Block Parcel

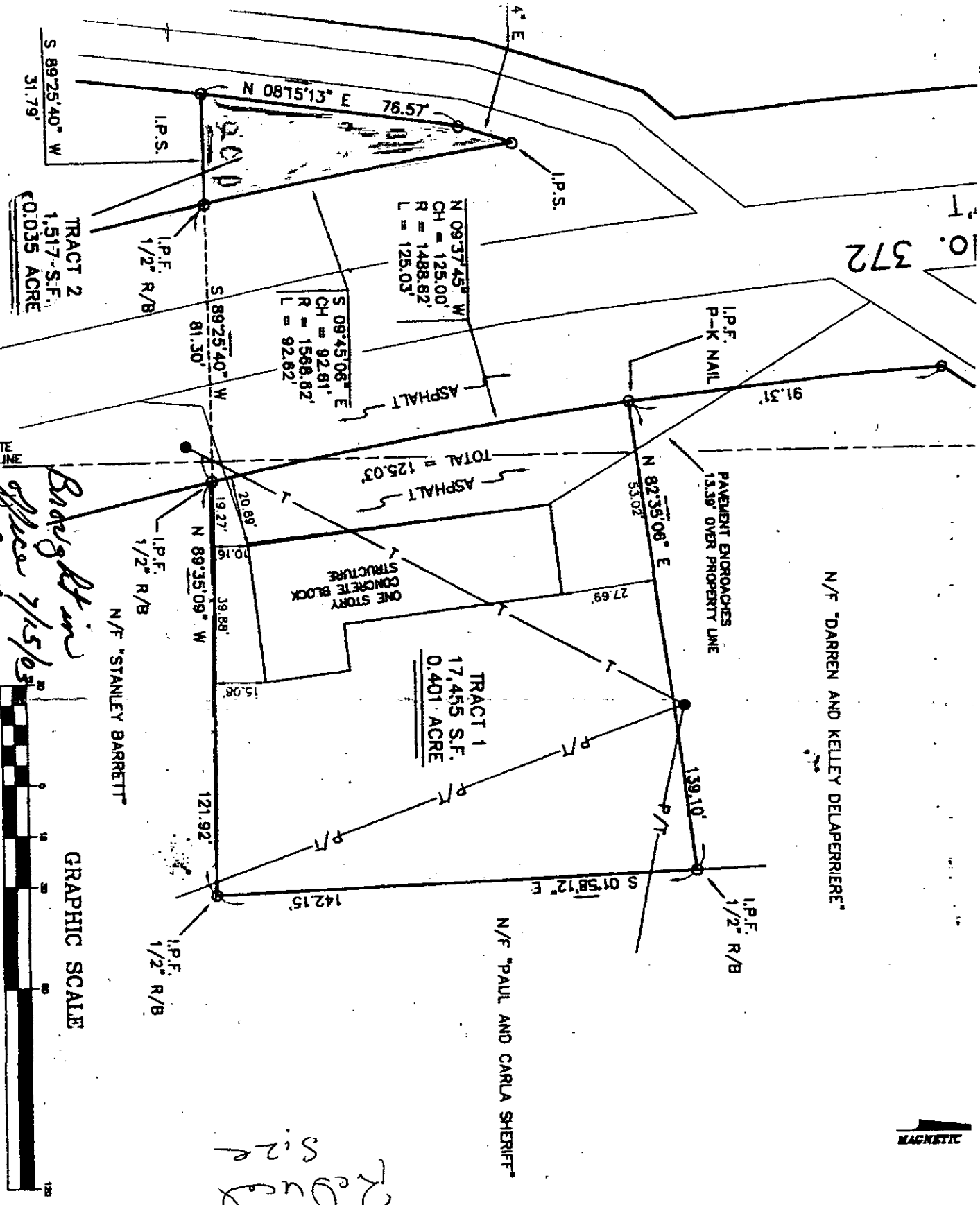
Property Address: Property Acquired From:  
 Acquired By: Deed Will Approximate Date Acquired: Recorded Yes No D.B. Pg. Size: (Dim. or Ac.)  
 Bounded By: N. S. E. W.

Date	Grantor (From)	Grantee (To)	D.B.	Pg.	Type	W.D. Cons.
- -71	WILKIE, Lee B.	WILKIE, Geo. RANDALL	110	422	WD	—
12/80	WILKIE, RANDALL Geo.	WILKIE, ARMINDA	297	937	PL	-
12/89	WILKIE, ARMINDA	HOLDEN, KENNETH & RITA	837	608	W	77.10
City		G.M.D.	L.D.	L.L.	Dimensions	* <del>44</del> Acreage <del>1.7 AC.</del>
		1000	3	604		Return Deed Plat Comp. Used
					Dim	23 23
Subdivision			Block	Lot	Plat Book	Page

Brief Legal Description:  
*2.3 Ac LL 604 OLD Hightower RD*  
*\* Corrected acreage: per plat in office Aug 1998*



10.372



N/F "DARREN AND KELLEY DELAPERRIERE"

N/F "PAUL AND CARLA SHERIFF"

N/F "STANLEY BARRETT"

APPROXIMATE LAND LOT LINE

LL 622

*Barrett in office 7/15/03*  
*By M Barrett*  
 (LL 621)



( IN FEET )  
 1 Inch = 30 Ft.  
 TOTAL AREA = 0.436 ACRE

*Reduced size*


MAGNETIC

BOUNDARY SURVEY FOR  
 STANLEY H. BARRETT  
 LINDA W. BARRETT  
 DATE: JUNE 19, 1998


LOCATED IN:



BI














Property Acquired From: 3-17-1971	MAP BLOCK PAR SUB OLD: 0318	104 R
Acct. No.	NEW: 0321	Photo 050 Call No

3-18		104R
Map	Block	Parcel

Date	Grantor (From)	Grantee (To)	D.B.	Pg.	Type	W.D. Cons
?/90	O. MAE LOTT, DONALD E.	LANELLE E. PEARSON, MELVIN R.	891	216	W	59.50
8/22/97	JASON & MELISSA, H. & DAVID PEARSON, RODNEY DECEASED	" " "	2813	163	QC	-0-
	PEARSON, MELVIN RAY	PEARSON, LANELLE E.	PER TAXPAYERS RETURN 2/24/04			
4/4/06	LANELLE E. PEARSON, MELVIN R.	PEARSON, FRANCES LANELLE	8671	450	QC	-0-

City	G.M.D.	L.D.	L.L.	Dimensions	Acreage				
					Return	Deed	Plat	Comp.	Used
		3	604			2			
Subdivision					Block	Lot	Plat Bk.	Page	

Brief Legal Description



Name On Return: OLD: 0318 MAF BLOCK 1 PAR 104 SUB A  
 Name On Deed: NEW: 0321 05/10 1201-10

3-18		104A
Map	Block	Parcel


Property Address: *FOR GIBBS TO BE*  
 Property Acquired From:  
 Acquired By: Deed Will   Approximate Date Acquired: *TO BE* Recorded Yes  No  D.B. Pg. Size (Dim. or Ac.)  
 Bounded By: *N. DELTA SEEM TO BE DUBIPLICATION 6-12* E. W.

Date	Grantor (From)	Grantee (To)	D.B.	Pg.	Type	W.D. Cons.
6/78	GIBBS, J. B.	CLOUD, HUBERT & BUDDY	241	201	W	8 <sup>00</sup>
8/81	CLOUD, BUDDY <i>adding 1/2</i>	CLOUD, CARL	310	480	W	62 <sup>50</sup>
8/81	CLOUD, HUBERT & CARL	LOTT, DONALD E. & O. MAE	310	483	W	75 <sup>00</sup>

City	G.M.D.	L.D.	L.L.	Dimensions	Acreage 8.95 AC.				
		3	60'	6.02 AC.±	Return	Deed	Plat	Comp.	Used
						8.95	0.25	4.8	4.8

Subdivision	Block	Lot	Plat Book	Page

Brief Legal Description:




Name on Return: _____		MAP - BLOCK OLD: 0318	PAR - SUB 104   B		3-18		104B
Name on Deed: _____		NEW: 0321	Photo   Call No 052		Map	Block	Parcel
Property Address: _____				Property Acquired From: _____			
Acquired By: _____	Deed Will _____	Approximate Date Acquired: _____	Recorded Yes _____ No _____	D.B. _____ Pg. _____	Size: (Dim. or Ac.)		
Bounded By: _____	N. _____	S. _____	E. _____	W. _____			

Date	Grantor (From)	Grantee (To)	D.B.	Pg.	Type	W.D.Cons.
5/82	Mrs FATHER, E.O. JR. SAXON, FRANK et al	DONALD E. LOTT, MAE O.	368 322	445 271	E.W.D W	-0-10 18

City	G.M.D.	L.D.	L.L.	Dimensions	Acreage <del>7.56</del> 7.56				
		3	604		Return	Deed	Plat	Comp.	Used
							5.41		5.41
Subdivision					Block	Lot	Plat Book	Page	

Brief Legal Description: \* FOR 91 TAX PARCEL 104A COMBINED, SEEMS TO HAVE BEEN A  
 DUPLICATION OF 104B 10-12-91





Name On Return:				3-18		104B
Name On Deed:		Photo	Call No.	Map	Block	Parcel
Property Address:			Property Acquired From:			
Acquired By:	Deed Will	Approximate Date Acquired:	Recorded Yes No	D.B. Pg.	Size (Dim. or Ac.)	
Bounded By:	N.	S.	E.	W.		

Date	Grantor (From)	Grantee (To)	D.B.	Pg.	Type	W.D. Cons.
9/78	GIBBS, J. B.	YOUNG, JAMES C. & ROSE Y.	246	780	W	9 90
1/82	YOUNG, JAMES C. & R. Y.	SMALL BUSINESS ADMINISTRATION	320	707	deed under order	- 0 -
5/82	SMALL BUSINESS ADMINISTRATION	MCFATHER, E. O. JR. MOORE, R. C. et al	322	239	LTD 4/0	11 50

City	G.M.D.	L.D.	L.L.	Dimensions	Acreage				
					Return	Deed	Plat	Comp.	Used
		3	604					4.5	4.5±
Subdivision					Block	Lot	Plat Book	Page	

Brief Legal Description:



Property Acquired From:	MAP OLD: 0318	BLOCK	PAR 104	SUB J	3-18		104J
Acct. No.	NEW: -0321-		053	C.I.I.M.	Map	Block	Parcel

Date	Grantor (From)	Grantee (To)	D.B.	Pg.	Type	W.D.Cons	
3/84	GIBBS, J. R.	GIBBS, JAMES RICKY	390	479	W	10 <sup>00</sup>	
1/28/05	WHITEHEAD, BRENDA GIBBS	ADAMS, STRAWBERRY GIBBS	7679	214	DC	2 TRACTS -0-	
1/28/05	GIBBS, JEFFREY LYNN <small>ESTATE</small>	" " "	7679	218	DC	2 TRACTS -0-	
1/28/05	GIBBS, JIM BOB	" " "	7679	222	ADM'S DEED	2 TRACTS 29.00	
2/2/05	GIBBS, SHANNON	" " "	7682	317	DC	2 TRACTS -0-	
1/28/05	GIBBS, JIM BOB <small>ESTATE</small>	" " "	7701	108	ADM'S DEED	2 TRACTS -0-	
City		G.M.D.	L.D.	L.L.	Dimensions	Acreage	
			3	604		Return	Deed
						Plat	Comp.
							Used
							2 1/2
Subdivision					Block	Lot	Plat Bk. Page
							21 210
Brief Legal Description							



Name On Return:	MAP OLD: 0318	BLOCK	PAR 104	SUB E	3-18	104E	
Name On Deed:	NEW: 0321		054	CON N.			Map

Property Address:	Property Acquired From:				
Acquired By:	Deed Will	Approximate Date Acquired:	Recorded Yes No	D.B. Pg.	Size: (Dim. or Ac.)
Bounded By:	N.	E.	W.		

Date	Grantor (From)	Grantee (To)	D.B.	Pg.	Type	W.D. Cons.
2/82	GIBAS	DON	318	603	W	5 <sup>00</sup>
2/85	LOT, W. MAREL	LOUIS C. MEYERS, MELISSA	440	17	W	6 <sup>00</sup>

CITE WITH OWNER'S INITIALS	G.M.D.	L.O.	L.L.	Dimensions	Acreage 2 AC.				
			604		Return	Deed	Plat	Comp.	Used
Subdivision					Block	Lot	Plat Book	Page	

Brief Legal Description:




Property Acquired From:
Acct. No.

Photo	Call No
-------	---------

03N21		55
Map	Block	Parcel

Date	Grantor (From)	Grantee (To)	D.B.	Pg.	Type	W.D. Cons	
1/28/05	WHITEHEAD, BRENDA GIBBS	ADAMS, STRAWBERRI GIBBS	7679	214	QC	2 TRACTS -0-	
1/28/05	GIBBS, JEFFREY LYNN	" " "	7679	218	QC	2 TRACTS -0-	
1/28/05	GIBBS, <sup>ESTATE</sup> JIM BOB	" " "	7679	222	ADM'S DEED	2 TRACTS 29.00	
2/2/05	GIBBS, SHANNON	" " "	7682	317	QC	2 TRACTS -0-	
1/28/05	GIBBS, <sup>ESTATE</sup> JIM BOB	" " "	7701	108	ADM'S DEED	2 TRACTS -0-	
10/24/05	ADAMS, STRAWBERRI GIBBS	ADAMS, STRAWBERI LEIGH ; ARTHUR J. ;	8342	257	WD	-0-	
City		G.M.D.	L.D.	L.L.	Dimensions	Acreage 2 AC ±	
			3	604		Return	Deed
						Plat	Comp.
						Used	
Subdivision			Block	Lot	Plat Bk.	Page	
					21	210	
Brief Legal Description							






Property	MAP	BLOCK	PAR	SUB
Acquired From:	OLD: 0318		104	K
Acct. No.	NEW: 0321		055	

3-18		104K
Map	Block	Parcel

Date	Grantor (From)	Grantee (To)	D.B.	Pg.	Type	W.D. Cons
3/84	GIBBS, J. B.	GIBBS, JEFFREY LYNN	390	483	W	10 <sup>00</sup>
86	Gibbs, Jeffrey L.	Gibbs, J. B.	550	413	QC	-0-
5/90	ERROR SEE PARCEL 27F GIBBS, J. B.	CALL 1-3-92 PER STEVEN ABERNATHY, H. STEVEN	880	197	W	-0-

City	G.M.D.	L.D.	L.L.	Dimensions	Acreage				
		3	604		Return	Deed	Plat	Comp.	Used
									2 1/2
Subdivision					Block	Lot	Plat Bk.	Page	
							21	210	
Brief Legal Description									



Property	MAP	BLOCK	PAR	SUB
Acquired From: <i>LOTT</i>	OLD: 0318		104	H
Acct. No.	NEW: 0321		Photo	Call No
			056	

<i>3-18</i>		<i>1044</i>
Map	Block	Parcel

Date	Grantor (From)	Grantee (To)	D.B.	Pg.	Type	W.D. Cons
<i>9/2/83</i>	<i>O. MAE LOTT DONALD E. &amp;</i>	<i>MELISSA C. MEYERS LOUIS C. JR. &amp;</i>	<i>368</i>	<i>497</i>	<i>W</i>	<i>100.00</i>
<i>Rec 5/31/88</i>	<i>MELISSA C. E. MEYERS, LOUIS C. JR.</i>	<i>BALCOM, GARY LEE</i>	<i>886 713</i>	<i>590 364</i>	<i>GC W</i>	<i>-0- 175.00</i>
<i>7/90</i>	<i>BALCOM, GARY LEE</i>	<i>BENNETT, RICKY J.</i>	<i>886</i>	<i>591</i>	<i>W</i>	<i>148.40</i>
<i>6/11/92</i>	<i>BENNETT, RICKY J.</i>	<i>DREW, WALTER</i>	<i>1219</i>	<i>65</i>	<i>W</i>	<i>100.00</i>
<i>10/6/06</i>	<i>DREW, WALTER</i>	<i>REAL ESTATE, LLC.</i>	<i>9136</i>	<i>214</i>	<i>WD</i>	<i>600.00</i>

City	G.M.D.	L.D.	L.L.	Dimensions	Acreage				
					Return	Deed	Plat	Comp.	Used
		<i>3ED</i>	<i>604</i>			<i>93</i>			

Subdivision	Block	Lot	Plat Bk.	Page

Brief Legal Description



Property Acquired From: <b>3-18</b>	MAP BLOCK PAR SUB OLD: <b>L-0318</b> NEW: <b>0321</b>	104 N	3-18		104N
Acct. No.		Photo 057	Map	Block	Parcel

Date	Grantor (From)	Grantee (To)	D.B.	Pg.	Type	W.D. Cons
10-87	<sup>O, MAE</sup> LOTT, DONALD E. &	AIRPORT ST. INDUSTRIAL	670	166	W	25. <sup>00</sup>
3/31/99	AIRPORT STREET INDUSTRIAL	<del>50% Int.</del> JORDAN, KAY W	3622	199	W/D	140. <sup>00</sup>
		<del>25% Int.</del> HITCHCOCK JAMES WAYLAN				
		<del>25% Int.</del> TISDALE RUSSELL JR.				
3/38/01	HITCHCOCK, JAMES WAYLAN JORDAN, KAY W. TISDALE, RUSSELL JR.	HALEY, NENA V. CAYLOR, TERRY J. &	4511	188	W/D	230. <sup>00</sup>

City	G.M.D.	L.D.	L.L.	Dimensions	Acreage				
					Return	Deed	Plat	Comp.	Used
		3	604			1			
Subdivision					Block	Lot	Plat Bk.	Page	
Brief Legal Description					See over *				

~~MALCOLM YERWOOD~~

DR. W. S. JARR

1986 DEED 2417-318

FROM: MALCOLM YERWOOD  
TO: GEORGE A. JARR

Property Acquired From:	MAP BLOCK PAR SUB
Acct. No.	OLD: 0318 104 F
	NEW: 0321 058

3-18		104F
Map	Block	Parcel

Date	Grantor (From)	Grantee (To)	D.B.	Pg.	Type	W.D. Cons
4/93	GIBBS, T. B.	ABERNATHY, H. STEVE	348	467	Ind	- 0 -
1995	SEE DEEDS FOR GRANTORS NAMES	" " "	2050 2044	274 154-172	OC'S	- 0 -
9/1/95	ABERNATHY, H. STEVEN	BOWLING, ROBERT M.	2174	339	W/D	99.00
12/31/98	Bowling, Robert M.	The Hay Loft, INC.	3463	54	W/D	- 0 -
2/2/04	FIRST CHEROKEE STATE BANK	" " " "	696A	399	Q/C	0
2/2/04	THE HAY LOFT, INC.	JESSE & BROWNING LAND MANAGEMENT, L.L.C.	6949	310	WD	450.00

City	G.M.D.	L.D.	L.L.	Dimensions	Acreage	Return	Deed	Plat	Comp.	Used
		3	604		2.96 ± 3.96		3.96	3.96		3.96
Subdivision					Block	Lot	Plat	Bk.	Page	
								21	211	

Brief Legal Description: 8/26/93 PARCEL 104L COMBINED PER OWNER & B.O.A OFFICE REQUEST. 1995 DEED TO STEVE ABERNATHY ARE RELEASING MINERAL INT ONLY & DEEDS 2059-102 & 104. FOR RELEASE OF MINERAL INT. SEE 1995 OC'S 2095-195 & 2107-188 & 190 TO ABERNATHY!

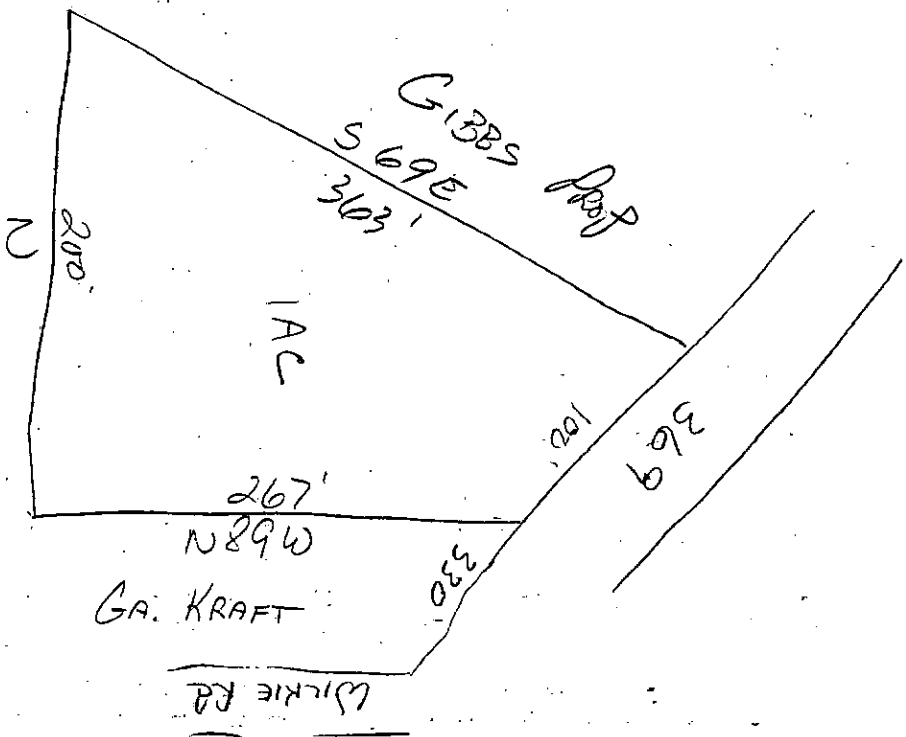
FROM LINDA BARRETT  
BETTY PURCELL



Name On Return:	MAP: 0318	BLOCK: 104	PAR: 104	SUB: C	3-18		104C
Name On Deed:	NEW: 0321		059	Call No.	Map	Block	Parcel
Property Address:				Property Acquired From:			
Acquired By:	Deed Will	Approximate Date Acquired:	Recorded Yes No	D.B. Pg.	Size: (Dim. or Ac.)		
Bounded By:	N.	S.	E.	W.			

Date	Grantor (From)	Grantee (To)	D.B.	Pg.	Type	W.D.	Cons.
6/80	GIBBS, J. B.	DORSON, VANDA W. GREGORY A. f	286	585	W		3 <sup>00</sup>
5/83	DORSON, GREGORY A.	GRANTHAM, VANDA W.	353	91	QC		-0-
4/11/03	GRANTHAM, VANDA W.	PENDLEY, JOHN C. ARMINDA S. E	6060	183	WD		<del>0</del>
	City	G.M.D.	L.D.	LL.	Dimensions	Acreage	
			3	604		Return	Deed
						Plat	Comp.
						Used	
						1	1
	Subdivision	Block	Lot	Plat Book	Page		
				17	60		
Brief Legal Description: <i>Exact location on map estimated RELOCATED THIS</i>							
<i>PARCEL 7/20/95</i>							

JAMES L.  
WILKIE



MAP BLOCK PAR SUB

Property Acquired From: 104L  
 Acct. No. NEW: 0321 4 060

3-18  
 Map Block Parcel 104L


Date	Grantor (From)	Grantee (To)	D.B.	Pg.	Type	W.D. Cons
1/85	ABERNATHY, H. STEVE	VINSON, JAN C.	657	209	W	8.00
87	VINSON, JAN C.	ABERNATHY, H. STEVE	677	449	W	17.80

*Combined with B.O.A. Request*  
*Per Owner*

City	G.M.P.	L.D.	L.L.	Dimensions	Acreage				
		3	604		Return	Deed	Plat	Comp.	Used
						1.5			1.5

Subdivision	Block	Lot	Plat Bk.	Page
			27	11

Brief Legal Description



Property Acquired From:
Acct., No.

Photo	Call No
-------	---------


03N21		601
Map	Block	Parcel

Date	Grantor (From)	Grantee (To)	D.B.	Pg.	Type	W.D. Cons
10/8/01	MELISSA C. & LOUIS C. MEYERS	GRAHAM EDWIN	44220	274	W/D	2 TRACTS 129.50
9/11/01	GRAHAM EDWIN	JOSEPH H. & MARY J. SMITH	4984	252	W/D	170.00

City	G.M.D.	L.D.	L.L.	Dimensions	Acreage 4.210				
		3	604		Return	Deed	Plat	Comp.	Used

Subdivision	Block	Lot	Plat Bk.	Page

Brief Legal Description



Name On Return:	MAP	BLOCK	PAR	SUB			
	OLD: 0318		104	D		3-18	104D
Name On Deed:			Plat	Coll No		Map	Block
	NEW: 0321		061				Parcel


Property Address:	Property Acquired From:				
Acquired By:	Deed Will	Approximate Date Acquired:	Recorded Yes No	D.B. Pg.	Size: (Dim. or Ac.)
Bounded By:	N.	S.	E.	W.	

SEE 3384 320 W/D

Date	Grantor (From)	Grantee (To)	D.B.	Pg.	Type	W.D. Cons.
2/82	GIBBS, J. B.	GARRETT, WILLARD & BARBARA	317	16	W	5 <sup>90</sup>
3/84	GARRETT, WILLARD & BARBARA	MEYERS, LOUIS C. & MELISSA	318	128	Conchie	
9/16/94	MEYERS, LOUIS C. & MELISSA	" " " "	388	559	W	18 <sup>00</sup>
			* 1932	285		
				294	W/D	-0-

City	G.M.D.	L.D.	L.L.	Dimensions	Acreage * 4.26 AC				
		3	604		Return	Deed	Plat	Comp.	Used
						2.26	2.26		2.26
Subdivision					Block	Lot	Plat Book	Page	
							in office		

Brief Legal Description: \* PARCEL 3-18-104E COMBINED PER OWNER & B.O.A. OFFICE REQUEST.  
 \* HAD ORIGINALLY BEEN IN BOTH NAMES DIDN'T SPLIT BACK OUT SINCE OTHER PARCEL HAD BEEN REQUESTED TO BE COMBINED 12/14/94 9/24/93






Property Acquired From: 3-18-10400		MAP BLOCK PAR SUB	104	Q	3-18	1040
Acct. No.		OLD: 0318	NEW: 0321	Phone: 062	Cell No	Map Block Parcel

see p. 89

Date	Grantor (From)	Grantee (To)	D.B.	Pg.	Type	W.D. Cons
8/81	VINSON, ROBERT R.	VINSON, JAN C. & ROBERT R. E	813	671	W	-0-
1/9/01	VINSON, JAN C.	VINSON, ROBERT R.	4439	452	QC	-0-
8/27/04	VINSON, ROBERT R.	VINSON PROPERTIES, LLC	7375	73	Q/C	<del>0</del>
2/15/08	VINSON PROPERTIES, LLC	JOHNSON, CASANDRA FAYE	10087	317	LTB LSD	140.00

City	G.M.D.	L.D.	L.L.	Dimensions	Acreage				
		3	604		Return	Deed	Plat	Comp.	Used
								53	
Subdivision					Block	Lot	Plat Bk.	Page	
						TRACT 2	27	10	
Brief Legal Description									



Property Acquired From: 3-18-10LD: 70318	MAP BLOCK PAR SUB 104 P	3-18	104P
Acct. No.	Photo: 063 Chil. No.	Map	Block Parcel


NEW: 0321

Date	Grantor (From)	Grantee (To)	D.B.	Pg.	Type	W.D. Cons
10/88	VINSON, ROBERT R.	DETTEL BACH, SAMUEL G.	751	292	W	55.00
12/15/94	(deceased) DETTEL BACH, SAMUEL G.	Philip ANDREW JONES, KAREN R. E.	1999	155	Executors deed	46.50
12/15/94	REINSON, ELISA SCHEER Dettelbach	Philip ANDREW JONES, KAREN R. E.	1999	156	QC	—

City	G.M.D.	L.D.	L.L.	Dimensions	Acreage				
		3	604		Return	Deed	Plat	Comp.	Used
							.46		

Subdivision	Block	Lot	Plat Bk.	Page
		TR 1	27	10


Brief Legal Description




Property Acquired From:	MAP	BLOCK	PAR	SUB	3-18	104G
Acct. No.	OLD: 0318		104	G	Map	Block
	NEW: 0321		Photo 064	Call No		Parcel

Date	Grantor (From)	Grantee (To)	D.B.	Pg.	Type	W.D. Cons
4/83	GIARS, J. B.	ABERNATHY, H. STEVE	348	467	cloud	-0-
1/91	ABERNATHY, H. STEVEN	KENT, DAVID T	947	140	W	240. <sup>00</sup>
6/29/07	KENT, DAVID T.	KARNISAR, INC	9774	257	4 <sup>TD</sup> 5 <sup>TD</sup>	2 PARCELS 500. <sup>00</sup>

City	G.M.D.	L.D.	L.L.	Dimensions	Acreage				
		3	604	1.38 AC <sup>±</sup> <del>2.51 AC</del>	Return	Deed	Plat	Comp.	Used
						.63 2.53	.33		4.16
Subdivision					Block	Lot	Plat Bk.	Page	
							21	212	
Brief Legal Description <i>SEE DEEDS 809/61 &amp; 4</i>									









Property Acquired From: **3-18-20** OLD: 0318  
 Acct. No. NEW: 0321


MAP BLOCK PAR SUB  
 025 A  
 photo 065 Call No

**3-18** **25A**  
 Map Block Parcel

Date	Grantor (From)	Grantee (To)	D.B.	Pg.	Type	W.D. Cons
10/89	GIRBS, J.B.	ABERNATHY, H. STEVEN	859	599	W	25.00
1/91	ABERNATHY, H. STEVEN	KENT, DAVID T.	947	140	W	240.00
6/29/07	KENT, DAVID T.	KARNISAR, INC	9774	257	LTD WD	2 PARCELS 500.00

City	G.M.D.	L.D.	L.L.	Dimensions	Acreage				
					Return	Deed	Plat	Comp.	Used
		3	603 604	162 AC±				160±	
Subdivision					Block	Lot	Plat Bk.	Page	
							38	186	

Brief Legal Description



Property
Acquired From:
Acct. No.

Photo	Call No
-------	---------

03N21		666
Map	Block	Parcel

Date	Grantor (From)	Grantee (To)	D.B.	Pg.	Type	W.D.Cons					
1/28/05	ADAMS, STRAWBERRY GIBBS	WHITEHEAD, BRENDA GIBBS	7679	228	DL	-0-					
1/28/05	<sup>ESTATE</sup> GIBBS, JIM BOB	" " "	7679	230	DL	-0-					
1/28/05	<sup>ESTATE</sup> GIBBS, JIM BOB	" " "	7679	232	ADM'S DEED	280.00					
2/2/05	GIBBS SHANNON	" " "	7682	315	DL	-0-					
1/28/05	<sup>ESTATE</sup> GIBBS, JIM BOB	" " "	7701	112	ADM'S DEED	-0-					
1/28/05	WHITEHEAD, BRENDA GIBBS	Deboard DEBOARD SARAH KRISTEN	7701 7679	114 234	LTD WD'S	280.00					
City		G.M.D.	L.D.	L.L.	Dimensions	Acreage	Return	Deed	Plat	Comp.	Used
			3	563 603 604	*4.22 AC	0.22 AC					
Subdivision							Block	Lot	Plat	Bk.	Page
									83		38
Brief Legal Description *ADJUSTED ACREAGE PER 2005 DEEDS. 5/11/05											

[The page contains extremely faint and illegible text, likely bleed-through from the reverse side of the document. The text is arranged in several horizontal lines across the page, but the characters are too light to be transcribed accurately.]

Name On Return:	Gibbs, Jim Ball Ground	MAP	BLOCK	PAR	SUB	3-18	25	
Name On Deed:		OLD: 0318		025				Map
Property Address:		NEW: 0321		Photo 066	Call No.			

Property Address:					Property Acquired From:			
Acquired By:	Deed <input type="checkbox"/> Will <input type="checkbox"/>	Approximate Date Acquired:	Recorded Yes <input type="checkbox"/> No <input type="checkbox"/>	D.B. — Pg. —	Size: (Dim. or Ac.)			
Bounded By:	N.	S.	E.	W.				

Date	Grantor (From)	Grantee (To)	D.B.	Pg.	Type	W.D. Cons.
8/27/63	Tribble, Robert	Gibbs, Jim Bob	138 70	615 384	WD	990 SRS
?/~/99	PRICE, MATTIE L.	" " "	*3693	278	DC	-0-
1/28/05	GIBBS, JEFFREY LYNN	WHITEHEAD BRENDA GIBBS	7679	226	DC	-0-

City	G.M.D.	L.D.	L.L.	Dimensions	Acreage <del>5.34</del>				
out		3	603	4.32 AC. ± *5.31 AC. ±	Return	Deed	Plat	Comp.	Used
				Subdivision 550	3	25		25	25
					Block	Lot	Plat Book	Page	

Brief Legal Description: \* .03 AC. ± USED FOR R/W PER 1998 DEED 3242-177. 12/1/98  
 \* BOUNDARY LINE CONTROVERSY NO CHANGES MADE.

70-354


4603 3<sup>1/2</sup>00

Bp. N line of Lot at Ball Ground &

Free Home Hwy, E Along original  
 Line 130' to car with prop Cannon  
 Prop, Sward in lot Along line of  
 Cannon prop & to a pt at intersection  
 of Ball Ground & Free Home rd &  
 a direct rd leading from Ball Ground  
 rd to old Cannon Store, N Along  
 E/S Ball Ground & Free Home rd  
 to Bp.

2,5 ac.

All development  
on this deal



Property Acquired From: <i>166</i>
Acct. No.

Photo	Call No
-------	---------

<i>03N21</i>		<i>166A</i>
Map	Block	Parcel

Date	Grantor (From)	Grantee (To)	D.B.	Pg.	Type	W.D. Cons
<i>7/6/99</i>	<i>GIBBS, J.B.</i>	<i>GIBBS, SHANNON</i>	<i>3729</i>	<i>109</i>	<i>W/D</i>	<i>-0-</i>

City	G.M.D.	L.D.	L.L.	Dimensions	Acreage					
					Return	Deed	Plat	Comp.	Used	
		<i>3</i>	<i>603</i> <i>604</i>					<i>.99</i>	<i>.99</i>	<i>HS</i>
Subdivision					Block	Lot	Plat	Bk.	Page	

Brief Legal Description






Rec. 1-16-85

Property Acquired From: 104M	MAP. BLOCK PAR SUB OLD: 0318 104 M				
Acct. No.	NEW: 0321	Photo: 067	Call No.	3-18 Map	104M Block Parcel

Date	Grantor (From)	Grantee (To)	D.B.	Pg.	Type	W.D. Cons
?	ABERNATHY, N. STEVE	VINSON, ROBERT R.	437	211	W	10 <sup>00</sup>
7/11/95	CHEROKEE COUNTY	" " "	<del>42237</del> 2146	8 332	Coll QC	For .24 AC -0-
8/16/07	VINSON, ROBERT R.	DUKE, WILLIAM C	9794	184	EXIS DEED	150. <sup>00</sup>

City	G.M.D.	L.D.	L.L.	Dimensions	Acreage		
		3	604	XX .63 AC <del>.87 AC</del>	116	163 AC	
Subdivision				Block	Lo# 3	Plat Bk.	Page
					20, 3	27	10

Brief Legal Description: ~~.24 AC~~ ± ADDED PER THIS DEED FOR ABANDONED R/W OF HIGHTOWER TRAIL. 10/4/95 ~~XX~~.24 AC USED FOR R/W PER 1998 DEED 3126-34. 7/31/98



Property Acquired From: **3-18 OLD: 30318**  
 Acct. No. **NEW: 0321**


MAP BLOCK PAR SUB  
 023 X  
 photo Call No  
 068

**3-18** **23X**  
 Map Block Parcel

Date	Grantor (From)	Grantee (To)	D.B.	Pg.	Type	W.D. Cons
3-24-86	Grantham, Mark W. & Vanda J. Pendley, John C.	JANE P Pendley, John C. & Arminda	685 605	369 40	clud LW	-0- 21.00
11-87	GRANTHAM, MARK W.	" " "	677	381	Qc	-0-
1090	ARMINDA JANE PENDLEY, JOHN C.	ARMINDA JANE 2/3 INT. PENDLEY, JOHN C. 1/3 INT	906	275	CORR W	-0-

City	G.M.D.	L.D.	L.L.	Dimensions	Acreage <b>X 8.24 AC</b>				
		3	549		Return	Deed	Plat	Comp.	Used
					<b>2.69</b>				
Subdivision					Block	Lot	Plat Bk.	Page	

Brief Legal Description **X .45 AC. ± USED FOR R/W PER 1998 DEED 3390-38. 3/1/99**



Property	MAP	BLOCK	PAR	SUB
Acquired From:	OLD: 0318		023	G
Acct. No.	NEW: 0321		Photo 069	Call No


3-18		236
Map	Block	Parcel

Date	Grantor (From)	Grantee (To)	D.B.	Pg.	Type	W.D. Cons
?/84	ROBERTSON, OSCAR	PENDLEY, JOHN L. & GRANTHAM, MARK & VANDA	411	176	W	30 <sup>80</sup> - <del>the</del> 2
11-89	GRANTHAM, MARK W.	" " "	677	381	QC	-0-

City	G.M.D.	L.D.	L.L.	Dimensions	Acreage 5.51 AC				
		3	549		Return	Deed	Plat	Comp.	Used
					H. 2				H. 2

Subdivision	Block	Lot	Plat	Bk.	Page

Brief Legal Description



Property Acquired From:	MAP — BLOCK	PAR — SUB
Acct. No.	OLD: 0318	023 H
	NEW: 0321	Photo Call No
		070


3-18		23H
Map	Block	Parcel

Date	Grantor (From)	Grantee (To)	D.B.	Pg.	Type	W.D. Cons
3/84	ROBERTSON, OSCAR	FENDLEY, JOHN L. & GRANTHAM, MARK & VANDA	411	176	W	30 <sup>50</sup> 2 <sup>2</sup>
11-89	GRANTHAM, MARK W.	" " "	677	381	Qc	-0-

City	G.M.D.	L.D.	L.L.	Dimensions	Acreage				
		3	549		Return	Deed	Plat	Comp.	Used
						1.0			1

Subdivision	Block	Lot	Plat Bk.	Page

Brief Legal Description






Property Acquired From:	MAP BLOCK PAR SUB OLD: 0318 023 J
Acct. No.	NEW: 0321 Photo Call No 071

3-18		23J
Map	Block	Parcel

Date	Grantor (From)	Grantee (To)	D.B.	Pg.	Type	W.D. Cons	
10/84	ROBERTSON, OSCAR	JONES, HENRY	422	604	W	66.30	
12/91	JONES HENRY	WACHOVIA BANK	1107	30	DUP	169.40	
5/28/92	CONSOLIDATED GOLD & MINERALS PYRITE CORP.	" "	1210	69	W	Mineral dist ONLY 27.50	
5/29/92	WACHOVIA BANK	IRENE V. MUTJAK MITCHELL H. &	1210	70	LTD W/D	180.00	
11/14/97	Irene V. MUTJAK, MITCHELL H.	(JOINT TENANTS) Irene V. MUTJAK, MITCHELL H. &	2899	250	Gen W/D	-0-	
	MUTJAK, MITCHELL H. esth	MUTJAK, IRENE V.	ob chit 2003	267	will		
City		G.M.D.	L.D.	L.V.	Dimensions	Acreage	
			3	532 549		Return Deed Plat Comp. Used	
Subdivision					Block	Lot	Plat Bk. Page
						2	26 153
Brief Legal Description							




Property Acquired From: <b>3-18-2018</b>	MAP BLOCK PAR SUB OLD: 0318 NEW: 0321	023 072	Y	<b>3-18</b>		<b>231</b>
Acct. No.		Photo	Call No	Map	Block	Parcel

Date	Grantor (From)	Grantee (To)	D.B.	Pg.	Type	W.D. Cons
9-87	JONES, HENRY	JONES, DONALD E. <i>DIANE</i>	659	638	W	-0-
5/7/07	JONES, DIANE	JONES, DONALD	9576	44	QC	-0-
5/7/07	JONES, DONALD	HAWKINS, GEORGE E. <i>LISA B.</i>	9576	45	WD	185. <sup>00</sup>

City	G.M.D.	L.D.	L.L.	Dimensions	Acreage				
		3	532 548		Return	Deed	Plat	Comp.	Used
						10			
Subdivision				Block	Lot	Plat	Bk.	Page	
549									

Brief Legal Description



Name On Return:	MAP	BLOCK	PAR	SUB		
	OLD: 0318		023	R		3-18
Name On Deed:	NEW: 0321		Photo	Call No		23R
			073			Map
						Block
						Parcel

Property Address:	Property Acquired From:	3-18-23				
Acquired By:	Deed Will:	Approximate Date Acquired:	Recorded Yes No:	D.B. Pg.:	Size: (Dim. or Ac.)	
Bounded By:	N.	S.	E.	W.		

Date	Grantor (From)	Grantee (To)	D.B.	Pg.	Type	W.D.Cons.
10-85	Pioneer Homestead Dev	Brumbelow Marshall K.	487	173	WD	25.60
6/89	BRUMBELLOW, MARSHALL K.	LEANNE K. & WOODY, ALAN MARK.	802	169	W	155.00

City	G.M.D.	L.D.	L.L.	Dimensions	Acreage					
					Return	Deed	Plat	Comp.	Used	
		3	532 533			8.53			8.53	
Subdivision 548, 549					Block	Lot	Plat Book	Page		

Brief Legal Description:



Name On Return:	MAP --- BLOCK OLD: 0318	PAR --- SUB 023   P	3-18		23P
Name On Deed:	NEW: 0321	Photo 074	Call No	Map	Block Parcel

Property Address:	Property Acquired From: 3-18-23			
Acquired By: Deed _____ Will _____	Approximate Date Acquired:	Recorded Yes _____ No _____	D.B. _____ Pg. _____	Size: (Dim. or Ac.)
Bounded By:	N.	S.	E.	W.

Date	Grantor (From)	Grantee (To)	D.B.	Pg.	Type	W.D. Cons.
10-85	Pioneer Homestead & Dev.	Pruett, Albert P. Patricia G.	491	358	WD	40.00

City	G.M.D.	L.D.	L.L.	Dimensions	Acreage				
					Return	Deed	Plat	Comp.	Used
		3	532 548			20.0			20.0
Subdivision 549					Block	Lot	Plat Book	Page	

Brief Legal Description:





Name On Return:	Parker, Mrs. Ball Ground	MAP	BLOCK	PAR	SUB			
		OLD: 0318		012				
Name On Deed:		NEW: 0321		075	Call No.	3-18		17
						Map	Block	Parcel

Property Address:				Property Acquired From:			
Acquired By:	Deed _____ Will _____	Approximate Date Acquired:	Recorded Yes _____ No _____	D.B. _____ Pg. _____	Size: (Dim. or Ac.)		
Bounded By:	N.	S.	E.	W.			

Date	Grantor (From)	Grantee (To)	D.B.	Pg.	Type	W.D. Cons.
9/17/55	Wilkie Edie	Parkie Josephine	34	467	AD	1-65 ECS

City	G.M.D.	L.D.	L.L.	Dimensions	Acreage				
					Return	Deed	Plat	Comp.	Used
out		3	477		40	40		43	40
Subdivision					Block	Lot	Plat Book	Page	

Brief Legal Description:

All L.L. 477 4002

COPY 9-18-68

Property Acquired From:	MAP BLOCK PAR. SUB.
Acct. No.	

OLD: 0318      011  
 NEW: 0321      076      Call No


3-18	11
Map	Block Parcel

Date	Grantor (From)	Grantee (To)	D.B.	Pg.	Type	W.D.Cons
11/56	DAVIS, HERSHEL	WORSHAM, <sup>Mrs.</sup> PEARL	97	496	W	-
9/68	WORSHAM, PEARL	RAY, PAULINE	97	496	W	4 <sup>00</sup>

City	G.M.D.	L.D.	L.L.	Dimensions	Acreage	Return	Deed	Plat	Comp.	Used
		3	460	<del>5 ACT</del> *9 ACT	13 ACT					
Subdivision				<del>9 ACT</del> to 3 ACT 9 ACT	Block	Lot	Plat	Bk.	Page	

Brief Legal Description 1/3/90 Change name to Pauline Ray per deeds attached. Ray's claim ownership. PARCEL 716B (4 ACT)

SPILT OIL PER OWNER & TAX ASSESSORS REQUEST 4/2/03



Property Acquired From:
Acct. No.

Photo	Call No
-------	---------


3-18		11
Map	Block	Parcel

Date	Grantor (From)	Grantee (To)	D.B.	Pg.	Type	W.D. Cons
7-14-86	<i>Corporation</i> Cherokee-Etowah Mining	Manos, Jimmy G.	547	72	T&O	300 <i>see</i>
7-15-86	Manos, Jimmy G.	Priester, Kurt S	547	79	QC	-0-
6/89	PRIESTER, KURT S.	<i>CONSOLIDATED</i> GOLD & PYRITE CORP.	821	406	QC	-0-

City	G.M.D.	L.D.	L.L.	Dimensions	Acreage				
		3	460 461		Return	Deed	Plat	Comp.	Used
						80 <sup>±</sup>			

Subdivision	Block	Lot	Plat Bk.	Page

Brief Legal Description *\* SEE 821-223*



LL 460, 461

320

Name On Return:

2-237  
2-731 17  
Photo Call No.

3-18 11  
Map Block Parcel

Name On Deed:

Property Address:

Property Acquired From:

Acquired By: Deed Will Approximate Date Acquired: Recorded Yes No D.B. Pg. Size (Dim. or Ac.)

Bounded By: N. S. E. W.

Date	Grantor (From)	Grantee (To)	D.B.	Pg.	Type	W.D. Cons.
1/25/66	Deceased Ray	Margaret J. Consol. & P. & S. Gold & Pyrites Co Inc	82	67A	W/D	—
8/79	CONSOLIDATED GOLD & PYRITE CORP.	CHEROKEE-ETAWAH MINING CORP.	303 270	420 98	Re-recorded W	—
3/83	CHEROKEE ETAWAH MINING CORP.	SAILORS, DOUGLAS W.	348	343	Single Deed	—

City	G.M.D.	L.D.	LL	Dimensions	Return	Deed	Plat	Comp.	Used
		3	460 27 461	15±		80		82	80

Subdivision	Block	Lot	Plat Book	Page

Brief Legal Description: 80 ac of 460-461 2 & 3  
Corrected March 1981 shown to Act. This parcel includes mineral interest in land lots 460 & 461

pt 460  
cell 461

NO DESCRIPTION

97496

PAULINE RAY

Rt. 4 Box 664

PAUL SAUND, GA. 30107



WARRANTY DEED

STATE OF GEORGIA, CHEROKEE 97-496 COUNTY

THIS INDENTURE, Made this September day of Sixty Eight in the year of our Lord One Thousand Nine Hundred and Sixty Eight between Pearl Worsham


of the State of Georgia and County of Cherokee of the first part, and Pauline Ray

of the State of Georgia and County of Cherokee of the second part:

WITNESSETH, That the said part Y of the first part, for and in consideration of the sum of ONE DOLLAR AND OTHER VALUABLE CONSIDERATIONS ~~paid~~ in hand paid at and before the sealing and delivery of these presents, the receipt whereof is hereby acknowledged, ha S granted, bargained, sold and conveyed, and by these presents do ES grant, bargain, sell and convey unto the said part Y of the second part her heirs and assigns, all that tract or parcel of land lying and being in

3rd District and 2nd Section of Cherokee County, Georgia, and being fifteen acres, more or less, off of the West side of land lot number 460, and being the same land conveyed by Herschel Davis to Mrs. Pearl Worsham by warranty deed dated November 14th 1956. This property fronts on the "Mines to Ball Ground public road;" and is bounded on the North by said public road, on the East by property of Wilkie, on the South by property of Rome Craft Company, and on the West by lands of W. C. Ray. The property conveyed herein was formerly owned by Will Green and by him conveyed to Herschel Davis.

Cherokee County, Georgia  
Real Estate Transfer Tax  
Paid \$ 4.00  
Date 9/18/68  
W. C. Cole  
Clerk of Superior Court




TO HAVE AND TO HOLD, The said bargained premises, together with all and singular the rights, members and appurtenances thereof, to the same being, belonging or in anywise appertaining to the only proper use, benefit and behoof of Pauline Ray the said part Y of the second part, her heirs and assigns forever in Fee Simple

And the said part Y of the first part, for herself, her heirs, executors and administrators, will warrant and forever defend the right and title to the above described property unto the said part Y of the second part her heirs and assigns, against the claims of all persons whomsoever.

IN WITNESS WHEREOF the said part Y of the first part ha S hereunto set her hand and affixed her seal the day and year first above written.


Signed, sealed and delivered in presence of:

Joe E. Watkins Pearl Worsham (Seal.)  
Ethel H. Watkins Rec 9/18/68 (Seal.)  
\_\_\_\_\_  
(Seal.)



97-496

97-496



WARRANTY DEED

State of Georgia, CHEROKEE County

THIS INDENTURE, Made this 14th day of November in the year of our Lord One Thousand Nine Hundred and Fifty-six between Hershel Davis of the State of Georgia and County of Cherokee of the first part, and Mrs. Pearl Worsham of the State of Georgia and County of Cherokee of the second part:

WITNESSETH, That the said part y of the first part, for and in consideration of the sum of Four Hundred Dollars, in hand paid at and before the sealing

and delivery of these presents, the receipt whereof is hereby acknowledged, ha s granted, bargained, sold and conveyed, and by these presents do es grant, bargain, sell and convey unto the said part y of the second part heirs and assigns, all that tract or parcel of land lying and being in the 3rd District and

2nd Section of Cherokee County, Ga., and being 15 acres, more or less, off the west side of lot of land No. 460.

TO HAVE AND TO HOLD, The said bargained premises, together with all and singular the rights, members and appurtenances thereof, to the same being, belonging or in anywise appertaining, to the only proper use, benefit and behoof of her the said part y of the second part

her heirs and assigns forever in Fee Simple

And the said part y of the first part, for his heirs, executors and administrators, will warrant and forever defend the right and title to the above described property unto the said part y of the second part her heirs and assigns, against the claims of all persons whomsoever.

IN WITNESS WHEREOF the said part y of the first part ha s hereunto set his hand and affixed his seal the 14th day and year first above written.

Signed, sealed and delivered in presence of:

Letty Pettigrew  
Artt Strickland  
N.P.

Hershel Davis (Seal.)  
(Seal.)  
Rec. 9/18/68 (Seal.)



Property Acquired From:
Acct. No.


Photo	Call No
-------	---------

3-21	76	001
Map	Block	Parcel

Date	Grantor (From)	Grantee (To)	D.B.	Pg.	Type	W.D. Cons
2/2/98	CONSOLIDATED GOLD & MINERALS CORP.	PRIESTER, KURT S.	* 3033	10	DUP	250.00
11/3/99	ESTATE PRIESTER, KURT S.	PRIESTER, SUSAN C.	3963	235	EX'IS DOA	3 PARCELS - 0 -

R/C  
1/5/00

City	G.M.D.	L.D.	L.L.	Dimensions	Acreage 80 AC				
		3	460 461		Return	Deed	Plat	Comp.	Used
Subdivision					Block	Lot	Plat Bk.	Page	
MINERAL INT. ONLY									
Brief Legal Description <del>X</del> DEED DESCRIPTION NOT GOOD ASSUMED N/C									



*Mineral int.*


Property Acquired From: \_\_\_\_\_  
 Acct. No. \_\_\_\_\_  
 MAP BLOCK PAR SUB  
 OLD: 3-18 - 1 13 001  
 NEW: 0321 - - 0716 001

3-18		11%
Map	Block	Parcel

Date	Grantor (FROM)	Grantee (TO)	D.B.	Pg.	Type	W.D. Cons
4/79	CONSOLIDATED GOLD PYRITE CORP	CHEROKEE-ETOWAH MINING CORP.	303 270	426 98	Re Rec. W	
2/83	CHEROKEE-ETOWAH MINING CORP.	SAILORS, DOUGLAS W.	340	343	Spur ded	
7-14-86	<sup>Corporation</sup> Cherokee, Etowah Mining	Manos Jimmy G.	547	72	T <sup>1</sup> / <sub>0</sub>	302.00
7-15-86	Manos, Jimmy G.	Priester, Kurt S	547	79	QC	-0-
6/89	PRIESTER, KURT S	CONSOLIDATED Gold & PYRITE CORP.	821	406	QC	-0-

City	G.M.D.	L.D.	L.L.	Dimensions	Acreage				
		3	460 461		Return	Deed	Plat	Comp.	Used
									80
Subdivision					Block	Lot	Plat	Bk.	Page

Brief Legal Description \* SEE 821-823 \* SEE 1996 QC 2301-146 FROM THOMAS D KERR TO  
 BARBARA BOWEN KERR d/Ha BOWEN LUMBER Co.





Property Acquired From:
Acct. No. 76

Photo	Call No
-------	---------

3-21		76A
Map	Block	Parcel


REC. REC. 4/28/98 41-92

Date	Grantor (From)	Grantee (To)	D.B.	Pg.	Type	W.D. Cons
1/24/97	RAY, PAULINE	RAY, WILLIAM C. JR. <sup>REBECCA J. JR.</sup>	2795	313	W/D	-0-
3/26/97	RAY, WILLIAM C. JR. <sup>REBECCA J. JR.</sup>	RAY, WILLIAM C. JR.	3057	113	W/D	-0-
3/26/97	RAY, WILLIAM C. JR.	RAY, WILLIAM C. JR. <sup>REBECCA J. JR.</sup>	3093	209	W/D	-0-
3/27/99	RAY, WILLIAM C. JR. <sup>REBECCA J. JR.</sup>	RAY, WILLIAM C. JR.	3583	254	W/D	-0-

City	G.M.D.	L.D.	L.L.	Dimensions	Acreage				
					Return	Deed	Plat	Comp.	Used
		3		4100 X 16 AC		2.00	2.00		2

Subdivision	Block	Lot	Plat Bk.	Page
			D.B. 2795	315

Brief Legal Description: **PARCEL 76B COMBINED PER OWNER & TAX ASSESSORS**  
 REQUEST. 5/27/05



Property Acquired From: 76  
 Acct. No. -


Photo          Call No         

03N21 76B  
 Map Block Parcel

Date	Grantor (From)	Grantee (To)	D.B.	Pg.	Type	W.D. Cons
3/5/04	RAY, PAULINE E. OWNER	RAY, PAULINE RAY, WILLIAM C. JR.	69B	374	WD	<del>2</del>

*DELETE & COMBINE WITH 76A PER OWNER'S REQUEST 5/27/05*

City	G.M.D.	L.D.	L.L.	Dimensions	Acreage				
					Return	Deed	Plat	Comp.	Used
		3	460				4.00		4
Subdivision					Block	Lot	Plat	Bk.	Page
Brief Legal Description					THIS PARCEL SPLIT OUT PER OWNER & TAX ASSESSORS REQUEST. 4/2/03				



Found & corrected March 1981

Name On Return:	MAP OLD: 0318	BLOCK	PAR 011	SUB B	3-18		11B
Name On Deed:	NEW: 0321		Parcel No 077	Call No	Map	Block	Parcel

Property Address:	Property Acquired From:
-------------------	-------------------------

Acquired By:	Deed Will: <input type="checkbox"/> <input type="checkbox"/>	Approximate Date Acquired:	Recorded Yes <input type="checkbox"/> No <input type="checkbox"/>	D.B. Pg.	Size: (Dim. or Ac.)
--------------	--	----------------------------	---	----------	---------------------


Bounded By:	N.	S.	E.	W.
-------------	----	----	----	----

Date	Grantor (From)	Grantee (To)	D.B.	Pg.	Type	W.D.Cons.
4/50	CROSS, CARL	RAY, W. C.	21	147	W	2 <sup>20</sup>

City	G.M.D.	L.D.	L.L.	Dimensions	<del>49 AC</del> Acreage	<del>62 AC</del>			
		3	400 401	<del>49.35</del> <del>51.35</del>	Return	Deed	Plat	Comp.	Used
						65			

Subdivision	39.35 AC <sup>±</sup>	Block	Lot	Plat Book	Page
	35.35 AC <sup>±</sup>				
	*33.35 AC <sup>±</sup>				
	37.35 AC <sup>±</sup>				

Brief Legal Description: *March 1981 91st Convention \* PARCEL 77E (2 AC) SPLIT OUT PER OWNER & TAX ASSESSORS REQUEST. 7/3/06*



Property Acquired From: 77
Acct. No.


Photo	Call No
-------	---------

03N21		77A
Map	Block	Parcel

Date	Grantor (From)	Grantee (To)	D.B.	Pg.	Type	W.D.Cons
1/24/02	RAY, W.C. (ESTATE)	RAY, ROBERT L.	* 5089	36	EXERS DEED	⊖

City	G.M.D.	L.D.	L.L.	Dimensions	Acreage				
					Return	Deed	Plat	Comp.	Used
		3	460 461	**12 AC		2	2		2
Subdivision					Block	Lot	Plat Bk.	Page	
							67	4	

Brief Legal Description \* SEE 5089/26 THRU 34 FOR Q/C DEEDS  
 \*\* PARCEL 77B COMBINED PER OWNER & TAX ASSESSORS REQUEST. 7/3/06





Property Acquired From: 77
Acct. No.

Photo	Call No
-------	---------

03N21		77B
Map	Block	Parcel

Date	Grantor (From)	Grantee (To)	D.B.	Pg.	Type	W.D. Cons
10/5/05	<u>ESTATE</u> RAY, W. C.	RAY, PAULINE E.	8365	297	EXIS DEED	-0-
11/15/05	RAY, PAULINE E.	RAY, ROBERT LANIER <i>aka BOBBY</i>	8365	298	QC	-0-

*DELETE & COMBINE  
WITH 77A PER OWNER'S REQUEST  
7/3/06*

CITY	G.M.D.	U.D.	L.L.	Dimensions	Acreage				
					Return	Deed	Plat	Comp.	Used
		3	401			10			10
Subdivision					Block	Lot	Plat Bk.	Page	
Brief Legal Description					*B.P. NOT CLEAR, EXACT LOCATION ESTIMATED!				



Property Acquired From: 76 77  
 Acct. No.

Photo      Call No

03N21      77C  
 Map      Block      Parcel

Date	Grantor (From)	Grantee (To)	D.B.	Pg.	Type	W.D. Cons
3/25/05	RAY, ETHYL P.	HEMBREE, PHYLLIS R.	7805	254	QC	-0-
4/12/06	RAY, ETHYL P.	PAGWELL, PHYLLIS R.	8691	136	CORR QC	-0-

City	G.M.D.	L.D.	L.L.	Dimensions	Acreage				
					Return	Deed	Plat	Comp.	Used
		3	460	210 X 416		2			2
Subdivision					Block	Lot	Plat	Bk.	Page

Brief Legal Description EXACT LOCATION ESTIMATED, B.P. NOT GOOD







Property Acquired From: <b>77</b>
Acct. No.

Photo	Call No
-------	---------

<b>03N21</b>		<b>77E</b>
Map	Block	Parcel

Date	Grantor (From)	Grantee (To)	D.B.	Pg.	Type	W.D. Cons
		(Pauline Ray)				
<b>9/28/06</b>	<b>RAY, PAULINE</b>	<b>RAY, W.C.</b> <b>BENNETT, PENNY MARLENE</b>	<b>9100</b>	<b>380</b>	<b>QC</b>	<b>-0-</b>

City	G.M.D.	L.D.	L.L.	Dimensions	Acreage				
					Return	Deed	Plat	Comp.	Used
		<b>3</b>	<b>460</b>	<b>2.7 AC</b>					<b>2 1/2</b>
Subdivision					Block	Lot	Plat Bk.	Page	

Brief Legal Description **\* THIS PARCEL SPLIT OUT PER OWNER & TAX ASSESSORS**  
**REQUEST 7/3/06 \*\* ADJUSTED ACREAGE PER 2006 DEED 9100-380 1/3/07**





Name On Return:	MAP OLD: 0318	BLOCK	PAR 02324	SUB A	3-18		23A
Name On Deed:	NEW: 0321	Photo Coll No. 078			Map	Block	Parcel
Property Address:	Property Acquired From:						
Acquired By:	Deed <input type="checkbox"/> Will <input type="checkbox"/>	Approximate Date Acquired:	Recorded Yes <input type="checkbox"/> No <input type="checkbox"/>	D.B. <input type="checkbox"/> Pg. <input type="checkbox"/>	Size: (Dim. or Ac.)		
Bounded By:	N.	S.	E.	W.			

Date	Grantor (From)	Grantee (To)	D.B.	Pg.	Type	W.D.	Cons.
12-18-73	Wilkie, Amos Est.	McIntosh, Wm. & Eula	156	438	w		—

City	G.M.D.	L.D.	L.L.	Dimensions	Acreage <u>20.29 AC</u>				
	1000	3	620 821	2.03 AC	Return	Deed	Plat	Comp.	Used
					20.48	20.48			20.48
Subdivision					Block	Lot	Plat Book	Page	
							8		
Brief Legal Description: <sup>JULY</sup> 1997 deed recorded 1998 3222/95 deeded @ .19 AC for R/W									







Name On Return:	MAP BLOCK PAR SUB OLD: 0318 107	3-18	107
Name On Deed:	NEW: 0321	Map	Block Parcel

Property Address:	Property Acquired From:			
Acquired By: Deed <input type="checkbox"/> Will <input type="checkbox"/>	Approximate Date Acquired:	Recorded Yes <input type="checkbox"/> No <input checked="" type="checkbox"/>	D.B. Pg.	Size: (Dim. or Ac.)
Bounded By: N. S. W.				


Date	Grantor (From)	Grantee (To)	D.B.	Pg.	Type	W.D. Cons.
12-18-73	WILKIE, AMOS	WILKIE, LEROY & MARGIE	155	141	W	10 50
5/87	MARGIE W. WILKIE, FORMER LEROY	MICHELLE W. WILKIE, JAMES RANDY	776	229	W	34 00

City	G.M.D.	L.P.D.	L.L.	Dimensions	*17.28 AC ± Acreage	17.39
	1000	75	620		Return Deed Plat Comp Used	17.39

Subdivision	Block	Lot	Plat Book	Page
D W / AT			8	

Brief Legal Description: \*11 AC ± USED FOR R/L PER DEED 1508/49

Rec 3-297



Name On Return:	MAP OLD: 0318	BLOCK 108	PAR 7	SUB	3-18		108
Name On Deed:	NEW: 0321	Photo 080	Car No.		Map	Block	Parcel
Property Address:	Property Acquired From:						
Acquired By:	Deed ___ Will ___	Approximate Date Acquired:	Recorded Yes ___ No ___	D.B. ___ Pg. ___	Size: (Dim. or Ac.)		
Bounded By:	N.	S.	E.	W.			

Date	Grantor (From)	Grantee (To)	D.B.	Pg.	Type	W.D. Cons.
12-18-73	Wilkie, Amos Est.	Cook, Weymon & Frances	155	134	w	.
8/81	WEYMON L. & FRANCES W. COOK	JAMES RANDYON WILKIE, MICHELLE	310	652	w	8 <sup>50</sup>

City	G.M.D.	L.D.	L.L.	Dimensions	Acreage * 8.58 AC ±				
	1000	3	620	XX 25.810 AC	Return	Deed	Plat	Comp.	Used
						8.71	8.71		8.71
Subdivision					Block	Lot	Plat Book	Page	
							8		

Brief Legal Description: \* 13 AC ± USED FOR R/W PER DEED 1502/49 \* PARCEL 79  
 COMBINED PER OWNER & TAX ASSESSORS REQUEST. 2/7/03





Property Acquired From: 3-1/8 OLD 20318	MAP	BLOCK	PAR	SUB	3-18		26C
Acct. No. 26			026	C	Map	Block	Parcel
	NEW: 0321		Photo 081	Call No			

Date	Grantor (From)	Grantee (To)	D.B.	Pg.	Type	W.D. Cons
3-27-87	James Leon Wilkie, Atholene G. e.	James m. Purcell, Betty W. e.	612	551	W/D	-0-
10/20/94	BETTY W. PURCELL, JAMES M. e.	BETTY W. PURCELL, JAMES M. e.	1971	235	W/D	-0-
3/17/97	BETTY W. PURCELL, JAMES M. e.	BETTY W. PURCELL, JAMES M. e.	2711	191	W/D	3 TRACTS -0-

City	G.M.D.	L.D.	L.L.	Dimensions	Acreage * 9112				
		3	605	<del>X 16.55 AC</del> <del>X 3.46 AC</del>	Return	Deed	Plat	Comp.	Used
						1±			

Subdivision	Block	Lot	Plat	Bk.	Page

Brief Legal Description \* .03 AC ± USED FOR R/W PER DEED 1502/50 \* 2.57 AC ADDED FROM 102 PER 1994 DEED 1971-235. 10/14/94 \* PARCELS 105 & 106 COMBINED BY TAX ASSESSORS OFFICE, FOUND IN MAPPING. 2/7/07



Name On Return:	MAP BLOCK PAR SUB OLD: 0318	026 A	3-18		26A
Name On Deed:	NEW: 0321	Photo Call No. 082	Map	Block	Parcel

Property Address:	Property Acquired From:
-------------------	-------------------------

Acquired By:	Deed Will	Approximate Date Acquired:	Recorded Yes No	D.B. Pg.	Size: (Dim. or Ac.)
--------------	-----------	----------------------------	-----------------	----------	---------------------

Bounded By:	N.	S.	E.	W.
-------------	----	----	----	----

Date	Grantor (From)	Grantee (To)	D.B.	Pg.	Type	W.D. Cons.
7/78	WILKIE, LEON	LANNY F. & JAMMIE T. WILKIE	241	911	W	-0-

City	G.M.D.	L.D.	L.L.	Dimensions	4 AC. ±	Acreage <del>4.2 AC. ±</del>			
		3	605 606		Return	Deed	Plat	Comp.	Used
								4.3	4.5 ±

Subdivision	Block	Lot	Plat Book	Page

Brief Legal Description: ~~X~~. 10 AC. ± Used for R/W PER DEED 1508/48.



Name On Return:	MAP	BLOCK	PAR	SUB	3-18	26B	
	OLD: 0318	026	B				
Name On Deed:	NEW: 0321	083	Cell No.		Map	Block	Parcel

Property Address:	Property Acquired From:
-------------------	-------------------------

Acquired By:	Deed Will: <input type="checkbox"/> Deed <input type="checkbox"/>	Approximate Date Acquired:	Recorded Yes <input type="checkbox"/> No <input type="checkbox"/>	D.B. Pg.	Size: (Dim. or Ac.)
--------------	---	----------------------------	---	----------	---------------------


Bounded By:	N.	S.	E.	W.
-------------	----	----	----	----

Date	Grantor (From)	Grantee (To)	D.B.	Pg.	Type	W.D. Cons.
4/83	WILKIE, ATHOLINE	CHAMBERS, MITZI JEANE	344	168	W	-0-
5/15/95	JAMMIE T. WILKIE, LANNY F. E	" " "	2158	1216	W/P	FOR 199 AC -0-

City	G.M.D.	L.D.	L.L.	Dimensions	2.13 AC ±	Acreage	4.93 AC ±		
		3	605		Return	Deed	Plat	Comp	Used
					5.0				2

Subdivision	Block	Lot	Plat Book	Page
			22	33

Brief Legal Description: X.07AC ± USED FOR R/W PER DEED 1508/46.



Property Acquired From:
Acct. No:

Photo	Call No
-------	---------

3-21		84
Map	Block	Parcel


28 FEB 98

Date	Grantor (From)	Grantee (To)	D.B.	Pg.	Type	W.D. Cons
2/24/97	ESTATE WILKIE, JAMES LEON	LANNY FARRON WILKIE, JAMES RANDY MATHIS, SUSAN MELODY CHAMBERS, MITZI JEAN	2753	275		-0-

City	G.M.D.	L.D.	L.L.	Dimensions	Acreage <del>X</del> 42.4 AC				
		3	605 606		Return	Deed	Plat	Comp.	Used

Subdivision	Block	Lot	Plat	Bk.	Page
			54		24

Brief Legal Description ~~X~~ ADJUSTED ACREAGE PER 1997 DEED 2753-275.  
 9/24/98





22604, C

Name On Return:	MAP	BLOCK	PAR	SUB
WILKIE	OLD: 0318		026	
Name On Deed:	NEW: 0321		Photo	Call No
James L.			084	

3-18		26
Map	Block	Parcel

Property Address:		Property Acquired From:			
Acquired By:	Deed Will	Approximate Date Acquired:	Recorded Yes No	D.B. Pg.	Size (Dim. or Ac.)
Bounded By:	N.	S.	E.	W.	

Date	Grantor (From)	Grantee (To)	D.B.	Pg.	Type	W.D.Cons.
8/16/72	WILKIE, ED	WILKIE, LEON	156	543	WD	—
12/18/73	WILKIE, AMOS EST. ESTATE	WILKIE, JAMES LEON & ATHOLINE	156	91	W	—
6/26/97	WILKIE, JAMES LEON					

City	G.M.D.	L.D.	L.L.	Dimensions	46.02 AC ± Acreage 50.32				
		3	605 606	40.24 ± 43.24 ±	Return	Deed	Plat	Comp.	Used
						42		42	42

Subdivision	Block	Lot	Plat Book	Page
			8	

Brief Legal Description: \* 78 AC ± USED FOR R/W PER DEED 1508/47.











Property Acquired From: **3-12-83**  
 Acct. No. **NEW: 0321**

MAP BLOCK PAR SUB  
 023 U  
 Phone 086 Call No


**378** **23U**  
 Map Block Parcel

Date	Grantor (From)	Grantee (To)	D.B.	Pg.	Type	W.D. Cons
4-16-86	Blanton, Louis A.	Tanner, Mark & Linda	524	499	WD	32.50
9-11-86	Tanner, Mark & Linda	Blanton, Louis A.	564	294	WD	-0-
5/90	BLANTON, LOUIS A.	BREWER, DWAYNE E.	872	75	W	50.00
2/24/95	BREWER, DWAYNE E.	BLANTON, L. A.	2050	342	W/P	-0-
5/4/06	BLANTON, LOUIS A.	WOOD, JERE	8784	360	WSD	100.00

City	G.M.D.	L.D.	L.L.	Dimensions	Acreage				
		3	548		Return	Deed	Plat	Comp.	Used
					5 AC				

Subdivision	Block	Lot	Plat	Bk.	Page

Brief Legal Description








10  
11  
12  
13  
14

Name On Return:		MAP	BLOCK	PAR	SUB	3-18		230	
NEW: 0321		OLD: 0318	023	Q	Map		Block	Parcel	
Name On Deed:		Property Address:		Property Acquired From:		3-18-23K			
Acquired By:	Deed Will: <input type="checkbox"/> <input type="checkbox"/>	Approximate Date Acquired:	Recorded Yes <input type="checkbox"/> No <input type="checkbox"/>	D.B. <input type="checkbox"/>	Pg. <input type="checkbox"/>	Size: (Dim. or Ac.)			
Bounded By:	N.	S.	E.	W.					

Date	Grantor (From)			Grantee (To)			D.B.	Pg.	Type	W.D.Cons.	
11-85	Blanton, Louis A.			Jarrett, Linda			496	298	WD	11.20	
12-87	JARRETT, LINDA			BROOKS, LENA MAE			677	407	W	0-	
11/24/92	BROOKS, LENA MAE			DINGLER, DENA L. BLOOM, BAMBI A. E			1346	57	W	9.00	
City		G.M.D.	L.D.	LL.	Dimensions		Acreage				
			3	548			Return	Deed	Plat	Comp.	Used
								2.0			2.0
Subdivision							Block	Lot	Plat Book	Page	
Brief Legal Description:											



MAP --- BLOCK --- PAR --- SUB ---  
 Name On Return: Wilkie OLD: 0318 013  
 Name On Deed: 1268 by ATLANTA NEW: 0321 095


3-18		13
Map	Block	Parcel

Property Address: \_\_\_\_\_ Property Acquired From: \_\_\_\_\_  
 Acquired By: Deed \_\_\_ Will \_\_\_ Approximate Date Acquired: \_\_\_\_\_ Recorded Yes \_\_\_ No \_\_\_ D.B. \_\_\_ Pg. \_\_\_ Size: (Dim. or Ac.) \_\_\_\_\_  
 Bounded By: N. \_\_\_\_\_ S. \_\_\_\_\_ E. \_\_\_\_\_ W. \_\_\_\_\_

Date	Grantor (From)	Grantee (To)	D.B.	Pg.	Type	W.D. Cons.
10/4/55	Wilkie, Forrest + Admin Wilkie, Ed F. Estate	Wilkie, C.H.	34	275	AD	1493 <sup>sq</sup> 50
4/12/65	Wilkie, Myrtle	Wilkie, Hubert	79	254	WD	550 <sup>sq</sup> 50

City	G.M.D.	L.D.	LL	Dimensions	Acreage <u>87.5</u>				
			475 476		Return	Deed	Plat	Comp.	Used
		3			88	87.5		92	88
		Subdivision	462 534		Block	Lot	Plat Book	Page	

Brief Legal Description: ~~300~~ one of LL 462-475-476



Name On Return:													
Name On Deed:		Photo		Call No.		Map			Block		Parcel		
Property Address:						Property Acquired From:							
Acquired By:		Deed <input type="checkbox"/> Will <input type="checkbox"/>		Approximate Date Acquired:		Recorded Yes <input type="checkbox"/> No <input type="checkbox"/>		D.B. <input type="checkbox"/> Pg. <input type="checkbox"/>		Size: (Dim. or Ac.)			
Bounded By:		N.			S.			E.			W.		

Date	Grantor (From)	Grantee (To)	D.B.	Pg.	Type	W.D. Cons.
11/9/67	Sawyer, Forrest	Consolidated Gold and Pyrites Co. Inc	97	420	w/d	—

City	G.M.D.	L.D.	L.L.	Dimensions	Acreage				
					Return	Deed	Plat	Comp.	Used
		3	475						

Subdivision	Block	Lot	Plat Book	Page

Brief Legal Description: Mineral Interest






Name On Return:						
Name On Deed:		Photo		Call No.		Map
Property Address:		Property Acquired From:				
Acquired By:	Deed ___ Will ___	Approximate Date Acquired:	Recorded Yes ___ No ___	D.B. ___ Pg. ___	Size: (Dim. or Ac.)	
Bounded By:	N.	S.	E.	W.		

Date	Grantor (From)	Grantee (To)	D.B.	Pg.	Type	W.D. Cons.
4/26/67	Bell, Leland A	Sawyer, Forrest	90	508	QCD	

City	G.M.D.	L.D.	L.L.	Dimensions	Acreage				
					Return	Deed	Plat	Comp.	Used
		3	<del>475</del> 476						

Subdivision	Block	Lot	Plat Book	Page

Brief Legal Description: Mineral Interest



Name On Wilkie, Hubert  
 Return: 1268 Lyle Place N.W. Atlanta, Ga.

250	8
Photo	Call No.

Map	Block	Parcel

Name On  
 Deed:

Property  
 Address:

Property  
 Acquired From:

Acquired By: Deed \_\_\_ Will \_\_\_ Approximate Date Acquired: Recorded Yes \_\_\_ No \_\_\_ D.B. \_\_\_ Pg. \_\_\_ Size: (Dim. or Ac.)

Bounded By: N. S. E. W.

Date	Grantor (From)	Grantee (To)	D.B.	Pg.	Type	W.D. Cons.
4/12/68	Wilkie Miss M. et al	Wilkie, Hubert	79	254	WD	1. IR

City	G.M.D.	L.D.	L.L.	Dimensions	Acreage				
					Return	Deed	Plat	Comp.	Used
out		3	475 476		88	5 1/2			
Subdivision (534)					Block	Lot	Plat Book	Page	

Brief Legal Description:

79-25-4

42 534

3rd/40

Bounded By

E - Harold Bradshaw

S - Murray 741

N - Hubert W. Irie

W - Miss Myrtle W. Irie

Name On Return:  
 Name On Deed:

Photo	Call No.
-------	----------

Map	Block	Parcel
-----	-------	--------

Property Address: \_\_\_\_\_ Property Acquired From: \_\_\_\_\_

Acquired By: Deed \_\_\_ Will \_\_\_ Approximate Date Acquired: \_\_\_\_\_ Recorded Yes \_\_\_ No \_\_\_ D.B. \_\_\_ Pg. \_\_\_ Size: (Dim. or Ac.) \_\_\_\_\_

Bounded By: N. \_\_\_\_\_ S. \_\_\_\_\_ E. \_\_\_\_\_ W. \_\_\_\_\_

Date	Grantor (From)	Grantee (To)	D.B.	Pg.	Type	W.D.Cons.
10/4/55	Wilkie Forest	Wilkie C.H.	34	475	WD	165 1725

City	G.M.D.	L.D.	L.L.	Dimensions	Acreage				
					Return	Deed	Plat	Comp.	Used
		3	475 476			82			
Subdivision				Block	Lot	Plat Book	Page		
4102									

Brief Legal Description:  
 \_\_\_\_\_  
 \_\_\_\_\_

34-475

POAC LL 475, 476 3<sup>rd</sup> of 40

Zac LL 462 5/5 Public Rd

Bounded By

5 - Original E & W line in 5/5

06 lot

E - original N & S line E/S lot

N - Public RD

~~406~~

Property Acquired From:
Acct. No.

Photo	Call No
-------	---------


03N21	95	001
Map	Block	Parcel

REC  
11/3/99

Date	Grantor (From)	Grantee (To)	D.B.	Pg.	Type	W.D.Cons
11/3/99	ESTATE PRIESTER, KURT S.	PRIESTER, SUSAN C.	3963	235	EX'S DOA	3 PARCELS -0-

City	G.M.D.	L.D.	L.L.	Dimensions	Acreage <i>80</i>				
		3	475 476		Return	Deed	Plat	Comp.	Used
Subdivision					Block	Lot	Plat Bk.	Page	
<i>MINERAL INT ONLY</i>									

Brief Legal Description





*Mineral int.*

Property Acquired From: \_\_\_\_\_  
 Acct. No. \_\_\_\_\_

MAP BLOCK PAR SUB  
 OLD: 3-18 13 001

3-18 13%  
 Map Block Parcel


NEW: 0321 095 66

Date	Grantor (FROM)	Grantee (TO)	D.B.	Pg.	Type	W.D. Cons
2/83	CHEROKEE - CROWAN MINING CORP.	SAILORS, DOUGLAS W.	340	343	Shriff's deed	
7-14-86	<sup>Corporation</sup> Cherokee - Etowah Mining	Manos, Jimmy G.	547	72	TA/D	300.00
7-15-86	Manos, Jimmy G.	Priester, Kurt S.	547	79	QC	-0-
6/89	PRIESTER, KURT S.	<sup>CONSOLIDATED</sup> GOLD & PYRITE CORP.	821	406	QC	-0-
2/3/98	CONSOLIDATED GOLD & MINERALS CORP.	PRIESTER, KURT S.	* 3033	10	DUP	250.00

City	G.M.D.	L.D.	L.L.	Dimensions	Acreage	Return	Deed	Plat	Comp.	Used
		3	475		80					
			476							

Subdivision	Block	Lot	Plat Bk.	Page

Brief Legal Description \* See 821-223 \* SEE 1996 QC 2301-146 FROM THOMAS D KEER TO BARBARA BOWEN \* KEER 1/2 A BOWEN LUMBER CO. \* DEED DESCRIPTION NOT GOOD ASSUMED N/C



Name On ~~SAWYER, FOREST L. S.~~  
 Return: ~~CARTERVILLE ST CANTON, GA.~~

Photo	Call No.
-------	----------

3-18		13%
Map	Block	Parcel

Name On Deed:

Property Address:

Property Acquired From:

Acquired By:	Deed <input type="checkbox"/> Will <input type="checkbox"/>	Approximate Date Acquired:	Recorded Yes <input type="checkbox"/> No <input type="checkbox"/>	D.B. <input type="checkbox"/> Pg. <input type="checkbox"/>	Size: (Dim. or Ac.)
--------------	---	----------------------------	---	--	---------------------

Bounded By:	N.	S.	E.	W.
-------------	----	----	----	----

Date	Grantor (From)	Grantee (To)	D.B.	Pg.	Type	W.D.Cons.				
4-26-67	BELL, Leland A.	SAWYER, Forrest L.S.	90	508	9c					
11-9-67	SAWYER, Forrest L. Se.	Consolidated Gold & Parite C.	97	420						
8/79	CONSOLIDATED GOLD & PARITE CORP.	CHEROKEE-ETAWAH MINING CORP	303 270	420 98	Revised W	-0-				
City		G.M.D.	L.D.	L.L.	Dimensions			Acreage		
		1000	3	475 476	Return	Deed	Plat	Comp.	Used	
						80			80	
Subdivision					Block	Lot	Plat Book		Page	
Brief Legal Description:										
MINERAL INT. ONLY										



Name On Return: <u>11B</u>	MAP BLOCK	PAR SUB	3-18	11C
OLD: <u>3-18</u>				
Name On Deed:	NEW: <u>03-21</u>	Photo <u>0916</u>	Call No	
		Map	Block	Parcel

Property Address:	Property Acquired From:
-------------------	-------------------------

Acquired By:	Deed Will	Approximate Date Acquired:	Recorded Yes/No	D.B. Pg.	Size: (Dim. or Ac.)
--------------	-----------	----------------------------	-----------------	----------	---------------------

Bounded By:	N.	E.	W.
-------------	----	----	----


Date	Grantor (From)	Grantee (To)	D.B.	Pg.	Type	W.D. Cons.
1/83	RAY, W.C.	DENNIS LEE GARRETT, GLENDA H.	337	254	W	3 <sup>00</sup>

City	M.D.	D.	Dimensions	11.65 AC	Acreage	12.65 AC
			7.65 AC	Return	Deed	Plat
			10.65 AC		Comp.	Used

Subdivision	Block	Lot	Plat Book	Page
-------------	-------	-----	-----------	------

Brief Legal Description: PARCELS 3-18-11A, 11D, 11F COMBINED PER OWNER'S B.O.A. OFFICE REQUEST. 9/24/93

DELETE WITH AT  
 9/24/93  
 REQUEST









Property Acquired From: 96
Acct. No.

Photo	Call No

03N21		96B
Map	Block	Parcel

Date	Grantor (From)	Grantee (To)	D.B.	Pg.	Type	W.D. Cons
12/1/99	DENNIS LEE GARRETT, GLENDA H. &	GARRETT, RANDALL LEE	3921	246	QC	-0-

City	G.M.D.	L.D.	L.L.	Dimensions	Acreage				
					Return	Deed	Plat	Comp.	Used
		3		461		1±			1±

Subdivision	Block	Lot	Plat Bk.	Page

Brief Legal Description



Property Acquired From: 96
Acct. No.

Photo	Call No
-------	---------

03N21		96C
Map	Block	Parcel

Date	Grantor (From)	Grantee (To)	D.B.	Pg.	Type	W.D.Cons
6/16/03	GLENDIA H. GARRETT, DENNIS LEE &	GLINDA I. GARRETT, DENNIS LEE &	6260	478	Q/C	0

City	G.M.D.	L.D.	L.L.	Dimensions	Acreage				
		3	461	*10.165 AC	Return	Deed	Plat	Comp.	Used
								3	3

Subdivision	Block	Lot	Plat Bk.	Page
			67	150

Brief Legal Description: \* PARCEL 96 COMBINED PER OWNER & TAX ASSESSORS  
 REQUEST. 3/22/06



Property Acquired From: <b>3-18-OLD: 0318</b>	MAP BLOCK PAR SUB 011 E
Acct. No. <b>NEW: 0321</b>	Photo Call No 097

<b>3-18</b>		<b>11E</b>
Map	Block	Parcel


RES 11-97

Date	Grantor (From)	Grantee (To)	D.B.	Pg.	Type	W.D. Cons
10-86	GLENDA H. GARRETT, DENNIS LEE E	WILLIAMS, RANDAL & LINDA	673	263	W	23 <u>00</u>


City	G.M.D.	L.D.	L.L.	Dimensions	Acreage				
		3	461		Return	Deed	Plat	Comp.	Used
						1/2			

Subdivision	Block	Lot	Plat Bk.	Page

Brief Legal Description










Property Acquired From:	Acct. No.	MAP: 0318	BLOCK: 014	PAR: D	SUB: 099	3-18		11D
		NEW: 0321				Map	Block	Parcel

Date	Grantor (From)	Grantee (To)	D.B.	Pg.	Type	W.D. Cons
7/84	RAY, W.C.	DENNIS LEE GARRETT, BLENDA H.	411	295	W	4 <sup>80</sup>

DELETE & COMBINE  
 WITH 318-WE DEED  
 OWNER B.O.A.  
 RE REQUEST  
 9/24/03

City	G.M.S.	L.D.	V.L.	Dimensions	Acreage				
			461	420 X 690	Return	Deed	Plat	Comp.	Used
								6.65	6.65
Subdivision					Block	Lot	Plat Bk.	Page	


Brief Legal Description



Property Acquired From: 116 H MAP BLOCK PAR SUB  
 Acct. No. 116 H FOLD: 3-18 116 M  
 NEW: 03-21 100

3-18  
 Map Block Parcel/  
 116 M

Date	Grantor (From)	Grantee (To)	D.B.	Pg.	Type	W.D. Cons
4/25	WILKIE, E. D.	WILKIE, MYRON & JACQUELYN	450	176	W	-0-
3-24-94	WILKIE, MYRON & JACQUELYN	THORNER, R. JERRY	1835	058	W	35.70
<p>for 99 104          Deleted part of          used for HIGHTOWER LAKE</p>						
City		G.M.D.	L.B.	L.L.	Dimensions	Acreage
			3	619		Return Deed Plat Comp. Used
						7.374 7.37
Subdivision			Block	Lot	Plat Bk.	Page
					27	109
Brief Legal Description						



Property Acquired From:
Acct. No.

Photo	Call No
-------	---------

3-21		101
Map	Block	Parcel

Date	Grantor (From)	Grantee (To)	D.B.	Pg.	Type	W.D. Cons
4/14/98	THACKER, R. JERRY -	BRAY, H. MICHAEL	3081	202	W/D	36.00
8/24/98	BRAY, H. MICHAEL	BRAY, JULIANNA L.	3257	160	W/D	-0-

City	G.M.D.	L.D.	L.L.	Dimensions	Acres	2.4 AC				
		3	6/9		Return	Deed	Plat	Comp.	Used	
Subdivision					Block	Lot	Plat Bk.	Page		
							ATTACHED			
Brief Legal Description <del>X</del> 1.6 AC. † Used For HIGHTOWER LAKE. 8/21/98										



Name On Return:	MAP BLOCK	PAR SUB	3-18		116H
Name On Deed:	OLD: 3-18	116	116	116	116
Property Address:	NEW: 03-21	101			
Acquired By:	Deed Will	Approximate Date Acquired:	Recorded Yes No	D.B. Pg.	Size: (Dim. or Ac.)
Bounded By:	N.	S.	E.	W.	

Date	Grantor (From)	Grantee (To)	D.B.	Pg.	Type	W.D. Cons.
2-17-73	Wilkie J.H. et al	Wilkie, E.D.	137	290	W	-
4/85	Wilkie, E.D.	Wilkie, Mitchell	450	178	W	-0-
5-24-94	Wilkie, Mitchell	Thacker, R. Jerry	1835	036	W	19.40
	City	G.M.D.	L.D.	L.L.	Dimensions	Acreage
		1000	3	619	2.4 AC 1.6 AC	37
	Subdivision	Block	Lot	Plat Book	Page	
				27	109	
Brief Legal Description:						





Property Acquired From: **3-18-OLD: 10318**  
 Acct. No. **NEW: 0321**

MAP BLOCK PAR SUB  
 023 V  
 Photo 088 Call No.

**3-18** **23V**  
 Map Block Parcel

Date	Grantor (From)	Grantee (To)	D.B.	Pg.	Type	W.D. Cons
2-25-86	Blanton, Louis A	Harshbarger, James C & Edith V.	512	287	WD	15.00
6/90	HARSHBARGER, JAMES C & EDITH V.	DINGLER, DENA IRIS & BLOOM, BAMBI ALLISON	882	200	W	79.90
6/8/07	DINGLER, DENA IRIS & BLOOM, BAMBI ALLISON	MICHELE W. CALDWELL, DAWSON E.	9661	86	WD	2 TRACTS 240.00

City	G.M.D.	L.D.	L.L.	Dimensions	Acreage				
		3	548		Return	Deed	Plat	Comp.	Used
						2.49			
Subdivision					Block	Lot	Plat Bk.	Page	
							39	70	
Brief Legal Description									



Property Acquired From:
Acct. No.

Photo	Call No
-------	---------


3-21		89
Map	Block	Parcel

Date	Grantor (From)	Grantee (To)	D.B.	Pg.	Type	W.D. Cons
6/30/97	BOSTICK, BONNIE LEIGH B.	KRAMLICH, TRACY D.	2776	125	W/D	84.00
5/11/98	FK/A TRACY D. KRAMLICH PORTER, TRACY D	PORTER, SCOTT D.	3129	144	QC	-0-

City	G.M.D.	L.D.	L.L.	Dimensions	Acreage	Return	Deed	Plat	Comp.	Used
		3	548		4.89 AC					

Subdivision	Block	Lot	Plat Bk.	Page
			43	64

Brief Legal Description: ~~THIS DEED MENTIONS AN UNDIVIDED INT. ONLY??~~




Property Acquired From:	OLD: 0318	MAP - BLOCK	PAR - SUB	3-18	23K
Acct. No.	NEW: 0321			Map	Block
				089	Call No

Date	Grantor (From)	Grantee (To)	D.B.	Pg.	Type	W.D.Cons
12/84	ROBERTSON, OSCAR	BLANTON, LOUIS A.	433	36	W	48 <sup>00</sup>
12-31-86	Blanton, Louis A.	Cloud, Kim Mitchell, Ralph Cloud	595	12	W.D	84.30
1/20/92	<sup>Kim &amp;</sup> CLOUD, RALPH MITCHELL	BLANTON, LOUIS A.	1151	195	W	-0-
9/25/92	BLANTON, LOUIS A.	BONNIE LEIGH B. & BOSTICK, STEPHEN J.	1314	87	W	19.50
8/9/93	BOSTICK, STEPHEN THOMAS	BOSTICK, BONNIE LEIGH B.	1552	127	QC	-0-
9/2/95	SULLIVAN, TIMOTHY WAYNE	SULLIVAN, BONNIE LEIGH	2176	516	QC	-0-

City	G.M.D./L.D.	L.L.	Dimensions	Return	Deed	Plat	Comp.	Used
	3	557 548	595-12 5.75 AC per deed 595 AC			4.89		16.11
Subdivision				Block	Lot	Plat	Bk.	Page
					2,819	26		219

Brief Legal Description: SEE 1995 QC 2176-516 From TIMOTHY SULLIVAN To BONNIE SULLIVAN, No CHANGES MADE.

43 64




Property Acquired From: 3-18	MAP BLOCK PAR SUB OLD: 0318 023 Z
Acct. No.	NEW: 0321 Photo 089 Call No A

3-18		23Z
Map	Block	Parcel

Date	Grantor (From)	Grantee (To)	D.B.	Pg.	Type	W.D. Cons
4/27/92	BLANTON, LOUIS A.	CONNIE DENISE & BUTLER, BRUCE WAYNE	1243	6	W	70.00
7/6/02	CONNIE DENISE BUTLER, BRUCE WAYNE	ANDREW FINANCIAL GROUP, INC	5527	115	DUP	110.00

City	G.M.D.	L.D.	L.L.	Dimensions	Acreage				
		3	548		Return	Deed	Plat	Comp.	Used
							1		
Subdivision					Block	Lot	Plat Bk.	Page	
							42	181	
Brief Legal Description									






Property Acquired From:	MAP BLOCK PAR SUB OLD: 0318 023 N	3-18		23N
Acct. No.	NEW: 0321	Map	Block	Parcel
		Photo 090	Call No	

Date	Grantor (From)	Grantee (To)	D.B.	Pg.	Type	W.D. Cons
8/85	PIONEER HOMESTEAD DEV.	AMMONS, DAVID	475	349	W	26 <sup>70</sup>
12-88	AMMONS, DAVID	AMMONS, THOMAS DAVID	702	38	W	-
12-88	1/2 INT. AMMONS, THOMAS DAVID	1/2 INT. AMMONS, HILDA JUEY	702	43	W	-

City	G.M.D.	L.D.	L.L.	Dimensions	Acreage			
		3	532 533		Return	Deed	Plat Comp.	Used
						8.88		8.88
Subdivision					Block	Lot	Plat Bk.	Page
Brief Legal Description								



Property Acquired From:	MAP OLD: 0318	BLOCK	PAR 023	SUB S	3-21		91
Acct. No.	NEW: 0321		Photo 091	Call on	Map	Block	Parcel

Date	Grantor (From)	Grantee (To)	D.B.	Pg.	Type	W.D. Cons
3-4-94	Walbroehl, Emily	Walter Clarence Sr. Busby, Evelyn J.	1760	261	W	35.00
2/8/95	WALTER CLARENCE SR. BUSBY, EVELYN J.	PAIGE PRATHER, ALLEN	2024	076	W/D	35.00
10/21/02	PRATHER, PAIGE	PRATHER, ALLEN	5633	67	Q/C	0
10/21/02	PRATHER, ALLEN	PRATHER, ALLEN PAIGE	5633	84	Q/C	0

City	G.M.D.	L.D.	L.L.	Dimensions	Acreage				
		3	533 548		Return	Deed	Plat	Comp.	Used
						6.70			


Subdivision	Block	Lot	Plat Bk.	Page
		TRACT 5	28	44

Brief Legal Description

[The page contains extremely faint and illegible text, likely bleed-through from the reverse side of the document. No specific words or phrases can be discerned.]

Name On Return:	MAP BLOCK	PAR SUB	3-18	23 S	235
Name On Deed:	OLD: 3-18	Photo Call No.	Map	Block	Parcel
Property Address:	NEW: 03-21	091	Property Acquired From:		
Acquired By:	Deed Will	Approximate Date Acquired:	Recorded Yes No	D.B. Pg	Size: (Dim. or Ac.)
Bounded By:	N.	S.	E.	W.	


Date	Grantor (From)	Grantee (To)	D.B.	Pg.	Type	W.D. Cons.			
9-85	Pioneer Homestead Dev	Hall, Stephen David	484	642	WD	18.50			
2-20-86	Hall, Stephen David	Walbroehl, Emily	514	214	WD	21.40			
10/89	DUFF, DR KARL J.	" "	822 822	372 31de	QC QC	-			
City		G.M.D.	L.D.	L.L.	Dimensions		842-676 Acreage		
			3	533	Return	Deed	Plat	Comp.	Used
						6.70			6.70
Subdivision					548	Block	Lot	Plat Book	Page
								28	40
Brief Legal Description:									



Property Acquired From:	MAP - BLOCK - PAR - SUB OLD: 0318	023	L	3-18		232
Acct. No.	NEW: 0321	Photo 092	Call No	Map	Block	Parcel

Date	Grantor (From)	Grantee (To)	D.B.	Pg.	Type	W.D. Cons
3/85	PIONEER HOMESTEAD DEVELOPMENT Co, INC.	LEROY E. & MARGIE D. WILKIE	446	582	W	39 <sup>90</sup>
4/15/97	MARGIE D. WILKIE, LEROY E. & WILKIE CHARITABLE REMAINDER TRUST	WILKIE CHARITABLE REMAINDER TRUST	2679	184	DC	-0-
3/19/98	WILKIE CHARITABLE REMAINDER TRUST	LATHAM, RAY WARREN JR.	3081	125	W/D	2 TRACTS 202 <sup>60</sup>

City	G.M.D.	L.D.	L.L.	Dimensions	Acreage <u>12.28 AC</u>				
		3	533	* 21.35 AC	Return	Deed	Plat	Comp.	Used
			534	7.28 AC		13.28			13.28
Subdivision				532	Block	Lot	Plat Bk.	Page	
							27	81	
Brief Legal Description * PARCEL 94 COMBINED PER OWNER & TAX ASSESSORS									
REQUEST 10/8/01									





Property Acquired From:
Aest. No. 92

Photo	Call No
-------	---------

3-21		92A
Map	Block	Parcel

REC  
11/10/95


Date	Grantor (From)	Grantee (To)	D.B.	Pg.	Type	W.D. Cons
12/18/95	MARGIE D. WILKIE, LEROY E.	WILKIE, SHIRLEY	2274	99	W/D	58.00

City	G.M.D.	L.D.	L.L.	Dimensions	Acreage				
		2	533 548		Return	Deed	Plat	Comp.	Used
						1.0			1.0
Subdivision					Block	Lot	Plat Bk.	Page	

Brief Legal Description







Property Acquired From:
Acct. No.

Photo	Call No
-------	---------

03N21		93
Map	Block	Parcel

Date	Grantor (From)	Grantee (To)	D.B.	Pg.	Type	W.D. Cons
10/19/06	ROBERTSON, OSCAR	COMA PROPERTIES, INC	9151	85	TRUST DEED	4 PARCELS 6,749. <sup>30</sup>
5/18/07	COMA PROPERTIES, INC	WALLACE, JAMES STEVE	9107	710	W.D.	1102. <sup>00</sup>

City	G.M.D.	L.D.	L.L.	Dimensions	Acreage				
					Return	Deed	Plat	Comp.	Used
		3	533 534	5.38 AC ± 15.41 AC ±					
Subdivision					Block	Lot	Plat Bk.	Page	
Brief Legal Description					* ADJUSTED ACREAGE PER 2007 DEED 9107-710 6/12/07				




Property Acquired From:	MAP — BLOCK — PAR. — SUB.	OLD: 0318	023		3-18		23
Acct. No.	NEW: 0321		093	Call No	Map	Block	Parcel

Date	Grantor (From)	Grantee (To)	D.B.	Pg.	Type	W.D. Cons
11/84	ROBERTSON, OSCAR	PIONEER HOMESTEAD DEVELOPMENT CO., INC.	429	177	W	163 <sup>40</sup> / <sub>—</sub>
		ROBERTSON, OSCAR				
2/10/94	ROBERTSON, OSCAR	PRATHER, JANICE R.	*1739	246	W/D	-0-
2/15/94	ROBERTSON, OSCAR	McFARLAND, JUDY ROBERTSON T. PRATHER JANICE ROBERTSON AS TRUSTEES FBO OSCAR ROBERTSON	2757	54	CORR W/D	-0-

City	G.M.D.	L.D.	L.L.	Dimensions	1937.52 acreage	11+	
		3	532 533 534	*15.41±	Return Deed	Plat Comp. Used	
Subdivision			548 549		Block	Lot	Plat Bk. Page
							25 6
Brief Legal Description 6-14-88 seems to be to 1 1/2 to 2 that Mr. Robertson still has. Corrected accordingly. * ADJUSTED ACREAGE							
PER 1994 DEEDS 1739/246, 9-30-94							

REC. 7/19/97





Name On Return: K73  
BALL Ground, GA.

2-257  
 Photo Call No.

3-18 23  
 Map Block Parcel

Name On Deed: 1

Property Address: Highway 369 or Hightower Rd

Property Acquired From:

Acquired By: Deed  Will  Approximate Date Acquired: Recorded Yes  No  D.B.      Pg.      Size: (Dim. or Ac.)

Bounded By: N. S. E. W.

Date	Grantor (From)	Grantee (To)	D.B.	Pg.	Type	W.D.Cons.			
<u>12/4/19</u>	<u>Wilkie, Mrs Francis A</u>	<u>WILKIE, Myrtle</u>	<u>N/A</u>	<u>521</u>	<u>W D</u>				
<u>6/18</u>	<u>WILKIE, Myrtle estate</u>	<u>GEORGIA KRAFT Co.</u>	<u>240</u>	<u>773</u>	<u>Relinquish Deed</u>	<u>200<sup>00</sup></u>			
<u>5/84</u>	<u>GA. KRAFT Co.</u>	<u>ROBERTSON, OSCAR</u>	<u>396</u>	<u>91</u>	<u>W</u>	<u>176<sup>90</sup></u> <u>169.1</u>			
City		G.M.D.	L.D.	L.L.	Dimensions	Acreage			
			<u>3</u>	<u>530</u> <u>534</u> <u>533</u>		<u>189.5</u>			
					Return	Deed	Plat	Comp.	Used
						<u>200</u>		<u>120</u>	<u>120</u>
Subdivision			<u>548, 549</u>		Block	Lot	Plat Book	Page	
			<u>166.1</u>				<u>14</u>	<u>113</u>	
Brief Legal Description: <u>120 ac of FL 533, 534, 548-549, 604</u>									
<u>403</u>									

3456789


- 41.52
- 8.83.
- 6.58.
- 6.00
- 5.39.
- 5.35.
- 6.88.
- 8.53.
- 8.64.

96.744K. Pioneer  
81.46

411/174

825/409  
 585/409




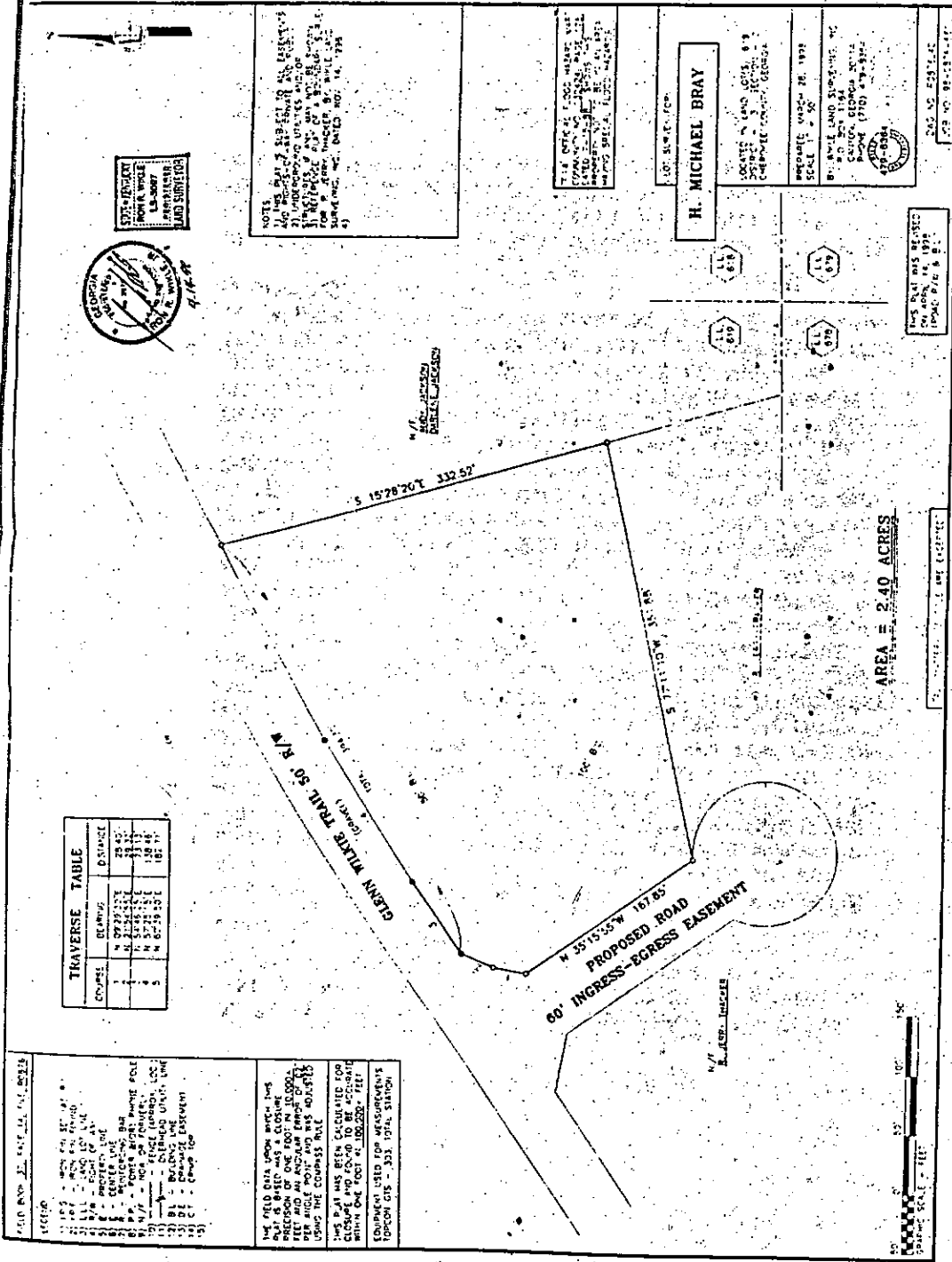


Property	OLD: 0318	023	W
Acquired From: 3-18-25			
Acct. No.	NEW: 0321	094	Call No

3-18		23W
Map	Block	Parcel

Date	Grantor (From)	Grantee (To)	D.B.	Pg.	Type	W.D. Cons
5-1-86	Pioneer Homestead Co.	Wilkie, Leroy Ed Margie D.	527	575	W/D	28.00
4/15/97	WILKIE CHARITABLE REMAINDER TRUST	WILKIE CHARITABLE REMAINDER TRUST	2679	185	QC	-0-
3/19/98	WILKIE CHARITABLE REMAINDER TRUST	LATHAM, RAY WARREN JR.	3081	125	W/D	2 TRACTS 202.60
<p><i>DELETE WITH 92 PER RECALL 10/8/01</i></p>						
City		G.M.A.	L.D.	L.L.	Dimensions	Acreage
		157	3	532		Return Deed Plat Comp. Used
				533		1407
Subdivision			Block	Lot	Plat Bk.	Page
					30	22
Brief Legal Description						





**TRAVERSE TABLE**

LINE	BEARING	DISTANCE
1	N 89° 32' 12\"/>	
2	N 89° 32' 12\"/>	
3	N 87° 19' 35\"/>	
4	N 87° 19' 35\"/>	

**NOTES**  
 1. THIS PLAN IS SUBJECT TO ALL EASEMENTS AND ENCUMBRANCES OF RECORD.  
 2. THE BOUNDARIES OF THIS TRACT ARE BASED UPON THE SURVEY OF THE 1/4 SECTION 31, T14N, R14E, S1E, MADE BY JAMES H. BRAY, SURVEYOR, ON 10/14/1978.  
 3.

THIS OFFICE IS LOCATED AT 1100 S.W. 10TH AVENUE, SUITE 100, MIAMI, FLORIDA 33135. TELEPHONE: (305) 371-1111. FAX: (305) 371-1112.

**H. MICHAEL BRAY**  
 1100 S.W. 10TH AVENUE, SUITE 100, MIAMI, FLORIDA 33135  
 PHONE: (305) 371-1111  
 FAX: (305) 371-1112  
 LICENSE NO. 12345

THIS PLAN WAS RECORDED ON APRIL 14, 1979 UNDER BOOK 1718 & PAGE 11.


AREA = 2.40 ACRES



THE FIELD DATA UPON WHICH THIS PLAN IS BASED WAS A CLOSED POLYGON OF ONE FOOT IN LENGTH. THE ANGLE POINTS WERE ADJUSTED USING THE COMPOUND RULE.  
 THIS PLAN HAS BEEN CALCULATED FOR CLOSURE AND FOUND TO BE ACCURATE WITHIN ONE FOOT AT 100,000:1 SCALE.  
 EQUIPMENT USED FOR MEASUREMENTS: TOPCON GTS - 333, TOTAL STATION.



STATE OF FLORIDA  
 H. MICHAEL BRAY  
 SURVEYOR  
 LICENSE NO. 12345










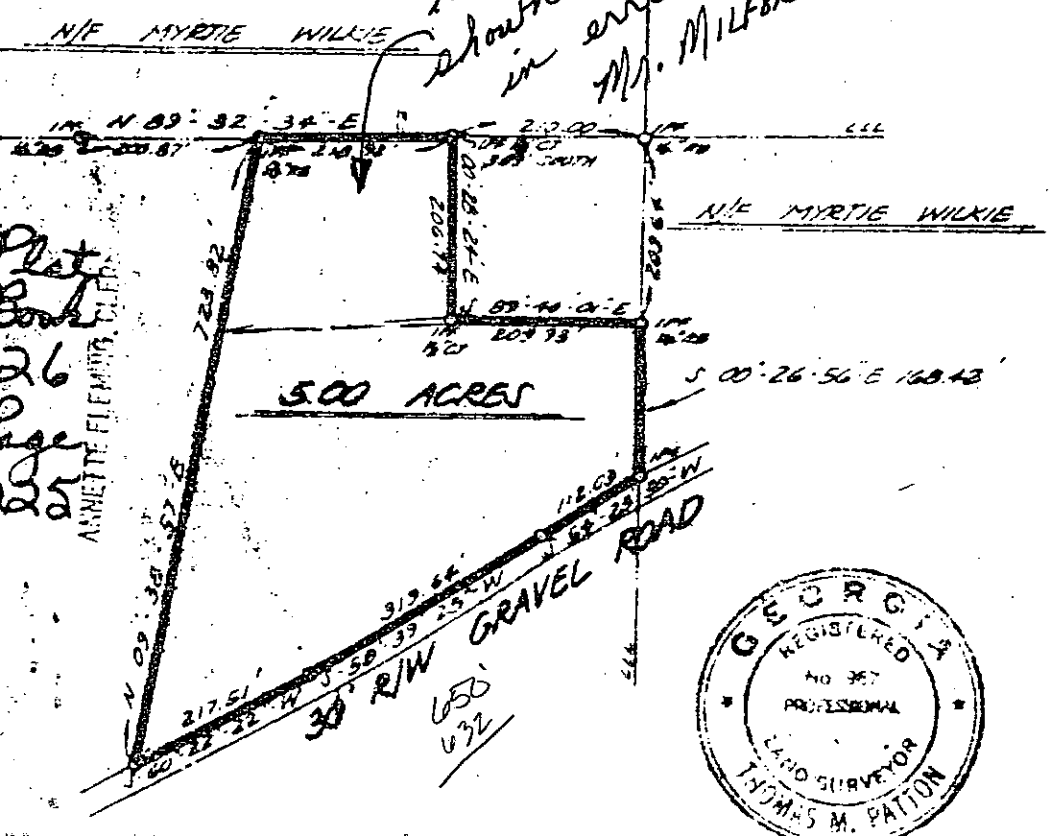
Property Acquired From:	MAP BLOCK PAR SUB OLD: 0318 116 K
Acct. No.	NEW: 0321 Photo 103 Call No

3-18		116 K
Map	Block	Parcel

Date	Grantor (From)	Grantee (To)	D.B.	Pg.	Type	W.D. Cons
12/84	WILKIE, E.D.	MILFORD, JOE & BARBARA	133	255	W	10 <sup>00</sup>
		12/17/99, TELET MILFORD				
		Per Mr. title this was property being done before him				
		1.19 AC				
City	G.M.D.	L.D.	L.L.	Dimensions	Acres	
		3	619		1.19 AC	
					Return Deed	Plat Comp. Used
					5	
	Subdivision	Block	Lot	Plat Bk.	Page	
				26	225	
Brief Legal Description						



*this area shown is in error per Mr. MILFORD 26-725*



*Plot Book 26 page 25*

**Legend**

- 1. I.P.F. Iron Pin Found
- 2. I.P.S. Iron Pin Set
- 3. C.T. Crimp Top
- 4. O.T. Open Top
- 5. R/W Right of Way
- 6. CL Center Line
- 7. PL Property Line
- 8. L.L.L. Land Lot Line
- 9. P.P. P...
- 10. N.O. Formerly
- 11. LL
- 12. S.T.S. Scale
- 13. P.C.P. Pipe
- 14. C.M.P. Metal Pipe
- 15. Power Line
- 16. Fence




In my opinion, this is a correct representation of the land platted and has been prepared in conformity with the minimum standards and requirements of law.

*Thomas M. Patton*  
T.M. PATTON, R.L.S.

**SURVEY FOR JOE & BARBARA MILFORD**

LAND LOT 619  
3<sup>RD</sup> DISTRICT—2<sup>ND</sup> SECTION  
CHEROKEE COUNTY, GEORGIA  
SCALE: 1"=200'—DECEMBER 14, 1984



52	141
2146	213
141	80
218	632
320	651
113	632
651	- 632

THE FIELD DATA UPON WHICH THIS PLAT IS BASED HAS A CLOSURE PRECISION OF ONE FOOT IN 20,323 FEET AND AN ANGULAR ERROR OF 09 SEC. ANGLE POINT AND WAS ADJUSTED USING COMPOUND ERROR.

THIS PLAT HAS BEEN CALCULATED FOR CLOSURE AND IS FOUND TO BE ACCURATE WITHIN ONE FOOT IN 253,354 FEET.

Surveyed & Prepared By

**T.M. PATTON**  
P.O. Box 209  
Cumming, Georgia 30131  
Phone No. 404-887-7361

THIS (PROPERTY) IS NOT LOCATED WITHIN THE 100 YEAR FLOOD AREA PER OFFICIAL "F.L.A. FLOOD HAZARD MAPS."

EQUIPMENT USED FOR MEASURING:  
20 SEC. DIETZEN THEODOLITE  
D.M. AL EDM

433-255 ORIGINAL DEED FOR 103

103A  
2720-156  
3161-98

2720-159

MILFORD, JOE & BARBARA  
To ?

3161-100

03N21-

Handwritten notes in the top right corner, possibly including a date and some illegible text.

Handwritten marks or numbers in the bottom left corner.







Property Acquired From:
<del>Acct. No.</del> 103A

Photo	Call No
-------	---------


03N21		103B
Map	Block	Parcel

Date	Grantor (From)	Grantee (To)	D.B.	Pg.	Type	W.D. Cons
0/27/97	Charlene & Shane Northcutt	Toni C. & Cory N. McPherson	2879	42	WD	24 <sup>00</sup>

City	G.M.D.	L.D.	L.L.	Dimensions	Acreage				
		3	69		Return	Deed	Plat	Comp.	Used
						2±			

Subdivision	Block	Lot	Plat Bk.	Page
		TRACT 2		


Brief Legal Description



Property Acquired From: <i>116H</i>		MAP BLOCK PAR SUB OLD: 0318	116	L	3-18		116L
Acct. No.		NEW: 0321	PI04	Call No	Map	Block	Parcel

Date	Grantor (From)	Grantee (To)	D.B.	Pg.	Type	W.D. Cons
?/85	WILKIE, E. D.	COCHRAN, PHILLIP & MARLA	437	252	W	35 <sup>00</sup>
3-85	Cochran, Phillip	Bagwell, Alta C.	511	692	WD	45.00

City	G.M.D.	L.D.	L.L.	Dimensions	Acreage				
		3	619		Return	Deed	Plat	Comp.	Used
						17.35			17.35
Subdivision					Block	Lot	Plat Bk.	Page	
Brief Legal Description									



Property Acquired From:
Acct. No.

Photo	Call No
-------	---------

3-21		105
Map	Block	Parcel

Date	Grantor (From)	Grantee (To)	D.B.	Pg.	Type	W.D.Cons
3/17/94	PURCELL, BETTY W. & JAMES M.	PURCELL, BETTY W. & JAMES M.	2711	191	W/D	3 TRACTS -0-
COMBINE WITH TAX ASSESSORS OFFICE. FOUND IN MAP BOOK 2711/191						
City	G.M.D.	L.D.	L.L.	Dimensions	Acreage 5.77 AC.	
		3	code		Return	Deed Plat Comp. Used
Subdivision				Block	Lot	Plat Bk. Page
Brief Legal Description						



Name On Return:	MAP	BLOCK	PAR	SUB	3-18		102
Name On Deed:	OLD: 0318		102		Map	Block	Parcel
Property Address:	NEW: 0321		105				
Acquired By:	Deed <input type="checkbox"/> Will <input type="checkbox"/>	Approximate Date Acquired:	Recorded Yes <input type="checkbox"/> No <input type="checkbox"/>	D.B. <input type="checkbox"/> Pg. <input type="checkbox"/>	Size: (Dim. or Ac.)		
Bounded By:	N.	S.	E.	W.			

Date	Grantor (From)	Grantee (To)	D.B.	Pg.	Type	W.D.Cons.
2-17-73	Wilkie J. H. et al	Wilkie, Mrs. Amos.	137	291	w	-
12-22-73	Wilkie Estate	Barrett, Stanley & Linda	157	626	w	-
2/84	STANLEY H. & LINDA W. BARRETT, City	JAMES M. & BETTY W. PORCELL	2078 306	211 433	corp w	500
		G.M.D.	L.D.	L.L.	Dimensions	<del>8.50</del> Acreage <del>8.68</del>
		1000	3	620	5.77 AC	Return <input type="checkbox"/> Deed <input checked="" type="checkbox"/> Plat <input type="checkbox"/> Comp. <input type="checkbox"/> Used <input checked="" type="checkbox"/>
Subdivision			Block	Lot	Plat Book	Page
			8.34 AC			
Brief Legal Description: Survey Recorded						





Property Acquired From:
Acct. No.

Photo	Call No
-------	---------

3-21		106
Map	Block	Parcel

Date	Grantor (From)	Grantee (To)	D.B.	Pg.	Type	W.D.Cons
3/17/97	PURCELL, BETTY W. JAMES M.	PURCELL, BETTY W. JAMES M.	2711	191	W/P	3 TRACTS -0-

COMBINED WITH  
 BY TAX ASSESSORS  
 FOUND IN MAP BOOK  
 2/17/07

Subdivision	G.M.D.	L.D.	L.L.	Dimensions	Acreage 7.32 AC. ±				
		3	106		Return	Deed	Plat	Comp.	Used
					Block	Lot	Plat Bk.	Page	
							8		
Brief Legal Description									



Name On Return:	MAP OLD: 0318	BLOCK	PAR 113	SUB 3A	3.18		113
Name On Deed:	NEW: 0321		Photo 106	Cell No.	Map	Block	Parcel
Property Address:	Property Acquired From:						
Acquired By:	Deed <input type="checkbox"/> Will <input type="checkbox"/>	Approximate Date Acquired:	Recorded Yes <input type="checkbox"/> No <input type="checkbox"/>	D.B. ___ Pg. ___	Size: (Dim. or Ac.)		
Bounded By:	N.	S.	E.	W.			

Date	Grantor (From)	Grantee (To)			D.B.	Pg.	Type	W.D.Cons.	
	Wilkie Amos Estate	WHITT, Harold & Betty			155	243			
8/6/74	Whitt, Harold (1/2)	Whitt, Betty			168	554	W	—	
		Purcell, Betty W.			Per 1983 Return				
City	G.M.D.	L.D.	L.L.	Dimensions	7.32 Ac. ±	Acreage 8.32			
	1000	3	606		Return	Deed	Plat	Comp.	Used
						8.32	8.32		8.32
Subdivision					Block	Lot	Plat Book	Page	
							8		
Brief Legal Description:									



Property	Acquired From:	Acct. No.	MAP	BLOCK	PAR	SUB
	3-10		0318	113	A	
			NEW: 0321	107		

3-18		113A
Map	Block	Parcel

Date	Grantor (From)	Grantee (To)	D.B.	Pg.	Type	W.D. Cons
3-27-87	Pucelly, Mrs. Betty W.	ATHOLINE G. WILKIE, James L.	612	530	WD	-0
<p><b>FOR 92 TAX</b>  <b>DELETE &amp; REMOVE WITH</b>  <b>26 PER OWNERS REQUEST</b>  <b>12-30-91</b></p>						

City	G.M.D.	L.D.	L.L.	Dimensions	Acreage				
		3	606		Return	Deed	Plat	Comp.	Used
Subdivision					Block	Lot	Plat Bk.	Page	
Brief Legal Description									




Name On Return: Wyatt, Lint Ball Gro	MAP - BLOCK PAR - SUB OLD: 0318 022	3-18	22
Name On Deed:	NEW: 0321	Map	Block Parcel

Property Address:	Property Acquired From:			
Acquired By: Deed Will	Approximate Date Acquired:	Recorded Yes No	D.B. Pg.	Size: (Dim. or Ac.)
Bounded By:	N.	S.	E.	W.

Date	Grantor (From)	Grantee (To)	D.B.	Pg.	Type	W.D. Cons.
11/20/45	WYATT, SAM	WYATT LINTON	18	402	WD	1 1/2 AC


City	G.M.D.	L.D.	L.L.	Dimensions	Acreage <i>35 AC ±</i>				
out		3	547	30 AC ±	Return	Deed	Plat	Comp.	Used
					<del>40</del>	<del>40</del>		<del>40</del>	<del>40</del>
Subdivision					Block	Lot	Plat Book	Page	

Brief Legal Description:









Name On Return:	MAP BLOCK PAR SUB OLD: 0318	022 A	3-18	22A
Name On Deed:	NEW: 0321	Photo 109 Call No.	Map	Block Parcel


Property Address:	Property Acquired From:				
Acquired By:	Deed Will	Approximate Date Acquired:	Recorded Yes No	D.B. Pg.	Size (Dim. or Ac.)
Bounded By:	N.	S.	E.	W.	

Date	Grantor (From)	Grantee (To)	D.B.	Pg.	Type	W.D.Cons.
7/78	WYATT, LINTON	WYATT, KENNETH & GLENDA	242	847	W	-0-

City	G.M.D.	L.D.	L.L.	Dimensions	*7.47 AC.	Acreage			
		3	534 547		Return	Deed	Plat	Comp.	Used
						5			5

Subdivision	Block	Lot	Plat Book	Page
		TRACT 1 # 2	14	142

Brief Legal Description: \* PARCEL 3-18-23F COMBINED PER OWNER & B.O.A. OFFICE REQUEST, 8/31/93



MAP BLOCK PAR SUB  
 OLD: 0318 023 F  
 NEW: 0321 110 Call No

Property  
 Acquired From:  
 Acct. No.

3-18  
 Map Block Parcel  
 23F

Date	Grantor (From)	Grantee (To)	D.B.	Pg.	Type	W.D. Cons
7/84	ROBERTSON, OSCAR	PIONEER HOMESTEAD DEVELOPMENT CO. INC.	411	85	W	5 <sup>00</sup>
7/84	PIONEER HOMESTEAD DEVELOPMENT CO.	KENNETH L. & GLENDA W. NYATT	411	87	W	6 <sup>50</sup>

DELETE & CORRECT WITH 3-18-82A OWNER & B.D.A. OFFICE REQUEST 9/31/83

City	S.M.D.	L.D.	L.L.	Dimensions	Acreage			
		3	534		Return	Deed	Plat Comp.	Used
						2.47		2.47

Subdivision	Block	Lot	Plat Bk.	Page

Brief Legal Description



Name On Return: OLD: 0318 023 T  
 Name On Deed: NEW: 0321 111 No


3-18		23.T
Map	Block	Parcel

Property Address: Property Acquired From: 3-18-22K  
 Acquired By: Deed W/H Approximate Date Acquired: 10-92 Recorded Yes \_\_\_ No \_\_\_ D.B. \_\_\_ Pg. \_\_\_ Size: (Dim. or Ac.)  
 Bounded By: N. 255 S. E. W.

Date	Grantor (From)	Grantee (To)	D.B.	Pg.	Type	W.D.Cons.
12-85	Blanton, Louis A.	Heard, Alfred Wm.	500	535	WD	.40
6/91	HEARD, ALFRED Wm.	WILKIE, HUBERT	1013	339	W	5.00

City	G.M.D.	L.D.	L.L.	Dimensions	Acreage				
					Return	Deed	Plat	Comp.	Used
		3	534 533			.96			.96
Subdivision					Block	Lot	Plat Book	Page	
							26	219	

Brief Legal Description:





Name On Return:	MAP BLOCK	PAR SUB
	OLD: 0318	023 B
Name On Deed:	NEW: 0321	Photo Call No. 1-12


3-18		23B
Map	Block	Parcel

Property Address:		Property Acquired From:			
Acquired By:	Deed Will	Approximate Date Acquired:	Recorded Yes No	D.B. Pg.	Size (Dim. or Ac.)
Bounded By:	N.	S.	E.	W.	

Date	Grantor (From)	Grantee (To)	D.B.	Pg.	Type	W.D. Cons.
	Wilkie, Myrtie	Wilkie, Hubert	216 203	227 709	CHR. D. W	250

City	G.M.D.	L.D.	L.L.	Dimensions	Acreage <i>9.50 AC. ±</i>				
		3	535 ✓ 534	9 AC. ±	Return	Deed	Plat	Comp.	Used
						29			3
Subdivision				534 ✓	Block	Lot	Plat Book	Page	

Brief Legal Description: *1/92 for 92 lot parcel 237 combined per request*



3-18

23C

Name On Return:

Photo	Call No.

<del>111</del>		23A
Map	Block	Parcel

Name On Deed:

Property Address:

Property Acquired From:


Acquired By:	Deed _____ Will _____	Approximate Date Acquired:	Recorded Yes _____ No _____	D.B. _____ Pg. _____	Size: (Dim. or Ac.)
--------------	-----------------------	----------------------------	-----------------------------	----------------------	---------------------

Bounded By:	N.	S.	E.	W.
-------------	----	----	----	----


Date	Grantor (From)	Grantee (To)	D.B.	Pg.	Type	W.D. Cons.
9-11-71	Wilkie Myrtie	Wilkie, Hubert	116	376	W	-

City	G.M.D.	L.D.	L.L.	Dimensions	Acreage				
					Return	Deed	Plat	Comp.	Used
		3	534			6			6
Subdivision				Block	Lot	Plat Book	Page		
535									


Brief Legal Description:














Property Acquired From: 3-18	MAP: 3-18	BLOCK: 42	PAR: 042	SUB: D	3-18		42 D
Acct. No.	NEW: 0321	Photo: 1-14	Call: 30		Map	Block	Parcel

Date	Grantor (From)	Grantee (To)	D.B.	Pg.	Type	W.D. Cons
9/90	HOLBROOK, JERE D. SR	ABBOTT, JENIFER & JEFF	900	322	WD	-0-
5/18/01	ABBOTT, JEFF & JENIFER	ADAMS, TODD W.	4000	382	W/D	95.00

City	G.M.D.	L.D.	L.L.	Dimensions	Acreage * 5.8 AC				
		3	618		Return	Deed	Plat	Comp.	Used
						597			
Subdivision					Block	Lot	Plat Bk.	Page	
Brief Legal Description * .17 AC. ± USED FOR R/W PER 1997 DEED 2818-207. 11/19/97									




Property Acquired From: 3-18-10LD: 0318	MAP	BLOCK	PAR	SUB
Acct. No.			042	E
	NEW: 0321		Photo 1-15	Call No

3-18		42E
Map	Block	Parcel

Date	Grantor (From)	Grantee (To)	D.B.	Pg.	Type	W.D. Cons
9/90	HOLBROOK, JERE D. SR	HOLBROOK, JERE D. JR.	900	324	W	-0-
3/4/04		HOLBROOK, JERE D. JR. ESTATE (AS GUARDIAN) HOLBROOK, JERE D. SR.	PER	RETURN		
9/30/05	HOLBROOK, FAYE D. JERE D.	DICKINSON, BARNIE L.	8287	365	GUARDIAN'S TRACTS DEED	473.20

City	G.M.D.	L.D.	L.L.	Dimensions	Acreage	Return	Deed	Plat Comp.	Used
		3	618	18.33 AC <del>24.33 AC</del>	18.61 AC		18.65		
Subdivision					Block	Lot	Plat Bk.	Page	

Brief Legal Description: .34 AC. USED FOR R/W PER 1997 DEED 2808-207. 11/19/97  
 X PARCEL 11a COMBINED PER OWNER & TAX ASSESSORS REQUEST. 1/23/07



Property Acquired From: <b>115</b>
Acct. No.

Photo	Call No
-------	---------

<b>03N21</b>		<b>115A</b>
Map	Block	Parcel

Date	Grantor (From)	Grantee (To)	D.B.	Pg.	Type	W.D. Cons
<b>8/14/07</b>	<b>DICKINSON, BARNIE L.</b>	<b>DONNA LYNN KODPOTE, CHAIYAPHOL &amp;</b>	<b>9789</b>	<b>128</b>	<b>WD</b>	<b>150.<sup>00</sup></b>

City	G.M.D.	L.D.	L.L.	Dimensions	Acreage				
					Return	Deed	Plat	Comp.	Used
		<b>3</b>	<b>6/18</b>			<b>6.00</b>			<b>6</b>

Subdivision	Block	Lot	Plat Bk.	Page

Brief Legal Description




Property Acquired From: <b>3-18-94</b>	MAP BLOCK PAR SUB OLD: 0318 NEW: 0321	042	F
Acct. No.		Photo 1-16	Cell No

<b>3-18</b>		<b>42F</b>
Map	Block	Parcel

Date	Grantor (From)	Grantee (To)	D.B.	Pg.	Type	W.D. Cons
9/90	HOLBROOK, JERE D. SR	HOLBROOK, FRANKIE MARIE	900	326	W	-0-
6/9/05	HOLBROOK, FRANKIE MARIE	DICKINSON, BARNIE L	8007	161	WSD	150.00

DELETE & COMBINE WITH 115 PER OWNERS REQUEST  
 1/23/07  
 ASSESSORS

City	G.M.D.	L.D.	L.L.	Dimensions	Acreage <b>*5.02 AC</b>			
		3	618		Return	Deed	Plat Comp.	Used
					<b>5.02</b>			
Subdivision					Block	Lot	Plat Bk.	Page
Brief Legal Description <b>*.27 AC. &amp; USED FOR R/W PER 1997 DEED 2868-207. 11/19/97</b>								






Name On Return:	MAP OLD: 0318	BLOCK	PAR 042	SUB	3-18		42
Name On Deed:	NEW: 0321		Plat 117	Call No.	Map	Block	Parcel
Property Address:				Property Acquired From:			
Acquired By:	Deed Will	Approximate Date Acquired:	Recorded Yes No	D.B. Pg.	Size: (Dim. or Ac.)		
Bounded By:	N.	S.	E.	W.			

Date	Grantor (From)	Grantee (To)	D.B.	Pg.	Type	W.D. Cons.
12/79	WILKIE J.H. et al	NEILSON, J.A. JR.	278	455	W	24 <sup>30</sup>
10/11/99	NEILSON, JAMES A. ESTATE	JAMES A. NEILSON, LLC	3921 3921	211 211	EX 15 DEEDS	- 0 -

City	G.M.D.	L.D.	L.L.	Dimensions	Acreage 90.61 ac. ±				
		3	535 546		Return	Deed	Plat	Comp.	Used
			606						
			607						
			619						

Brief Legal Description:



Name On Return: \_\_\_\_\_  
 Name On Deed: \_\_\_\_\_

Photo	Call No.
-------	----------

3-18		42
Map	Block	Parcel

Property Address: \_\_\_\_\_ Property Acquired From: \_\_\_\_\_

Acquired By: Deed  Will  Approximate Date Acquired: \_\_\_\_\_ Recorded Yes  No  D.B. \_\_\_\_\_ Pg. \_\_\_\_\_ Size: (Dim. or Ac.) \_\_\_\_\_

Bounded By: N. \_\_\_\_\_ S. \_\_\_\_\_ E. \_\_\_\_\_ W. \_\_\_\_\_

Date	Grantor (From)			Grantee (To)			D.B.	Pg.	Type	W.D. Cons.	
11-73	W. Kie J. H et al			Planned Prop. Invst.			153	70	w	279 <sup>20</sup>	
11-26-73	Planned Prop. Invst.			Broad Tree Creek Limited			153	117	w	-	
12/79	<del>BOARD</del> BOARD TREE CREEK			NEILSON, J. A. JR.			<sup>274</sup> 277	<sup>770</sup> 806	w W	16 <sup>00</sup>	
City		G.M.D.	L.D.	L.L.	Dimensions		59.61 AC Acreage <del>287.27</del>				
		1000	3	544 608 609			Return	Deed	Plat	Comp.	Used
		Subdivision		607 678 680 606				2025	2025		2025
							Block	Lot	Plat Book	Page	
Brief Legal Description: Survey Oct. 17, 1973											



Name On Return:

2-252  
Photo Call No.

3-18 42  
Map Block Parcel

Name On Deed:

Property Address:

Property Acquired From:

Acquired By: Deed Will Approximate Date Acquired: Recorded Yes No D.B. Pg. Size: (Dim. or Ac.)

Bounded By: N. S. E. W.

Date	Grantor (From)	Grantee (To)	D.B.	Pg.	Type	W.D. Cons.					
10/20/67	Wilkie, J. H.	Wilkie, H. G. Sr. Estate	67	288	Agree with	—					
2-17-73	Mrs. Amos Wilkie et al	Wilkie, J. H.	137	293	w.	—					
3-13-73	Wilkie, J. H.	Wilkie, Hiram Samuel	138	392	w	—					
City		G.M.D.	L.D.	L.L.	Dimensions		Acreage				
			3	544 608 609			Return	Deed	Plat	Comp.	Used
		Subdivision		607	Block	Lot	Plat Book	Page			
				618 680 606	199A		7	155			
Brief Legal Description: Road of Pl. 545, 544, 608-609.											
L.O. 3.											
off Hwy 369											

Also 138-415

(395)

544-42

604-79

607

609

609

617

18

19

20

70

80

87

Name On Return:

2-250

3-18 111

Name On Deed:

Photo Call No.

Map Block Parcel

Property Address:

Property Acquired From:

Acquired By: Deed Will

Approximate Date Acquired:

Recorded Yes No

D.B. Pg.

Size: (Dim. or Ac.)


Bounded By:

N. S. E. W.

Date	Grantor (From)	Grantee (To)	D.B.	Pg.	Type	W.D. Cons.
2-17-73	Wilkie, Mrs. Amos	Potter, Jewell	137	294	w	-
11-15-73	Potter Jewell	PLANNED Prop. Invt.	153	88	w	53 <sup>90</sup>

City	G.M.D.	L.D.	L.L.	Dimensions	Acreage				
					Return	Deed	Plat	Comp.	Used
	1000	3	679				40	40	
Subdivision					Block	Lot	Plat Book	Page	
Combine with 42							7	155	

Brief Legal Description:





Name On Return:  
 Name On Deed:

2-252  
 Photo Call No.

3-18 21  
 Map Block Parcel

Property Address:

Property Acquired From:

Acquired By: Deed Will \_\_\_\_\_ Approximate Date Acquired: \_\_\_\_\_ Recorded Yes No \_\_\_\_\_ D.B. Pg. \_\_\_\_\_ Size: (Dim. or Ac.)

Bounded By: N. S. E. W.

Date	Grantor (From)	Grantee (To)	D.B.	Pg.	Type	W.D.	Cons.
11-7-73	Broad <sup>tree</sup> Creek Limited	PLANNED Properties Invest	152	65	~	-	

City	G.M.D.	L.D.	L.L.	Dimensions	Acreage				
					Return	Deed	Plat	Comp.	Used
		3	535 546 607						44.75
Subdivision					Block	Lot	Plat Book	Page	
Combine with 42									

Brief Legal Description:  
 \_\_\_\_\_  
 \_\_\_\_\_



Name On Return: Wyatt - S.S.  
 Return: RT-2, Ball Ground, Ga  
 Name On Deed:

2-252  
 Photo Call No.

3-18 21  
 Map Block Parcel

Property Address:

Property Acquired From:

Acquired By: Deed  Will  Approximate Date Acquired: Recorded Yes  No  D.B.      Pg.      Size: (Dim. or Ac.)

Bounded By: N. S. E. W.

Date	Grantor (From)	Grantee (To)	D.B.	Pg.	Type	W.D. Cons.
<u>11/16/45</u>	<u>Wyatt, J.A.</u>	<u>Wyatt, S.S.</u>	<u>14</u>	<u>400</u>		<u>75</u> <u>2 IRS</u>
<u>10-23-73</u>	<u>Wyatt, S.S.</u>	<u>Planned Properties Inv</u>	<u>150</u>	<u>310</u>	<u>W</u>	<u>4910</u>
<u>11-5-73</u>	<u>Planned Properties Invest</u>	<u>Board Creek Limited</u>	<u>151</u>	<u>175</u>	<u>W</u>	<u>-</u>

City	G.M.D.	L.D.	L.L.	Dimensions	Acreage <u>44.75</u>				
		<u>3</u>	<u>535</u> <u>546</u> <u>607</u>		Return	Deed	Plat	Comp.	Used
					<u>33</u>	<u>106</u>		<u>47+</u>	<u>47+</u>
Subdivision					Block	Lot	Plat Book	Page	
<u>No deed found</u>									

Brief Legal Description: 47 ac. ± P.L.L. 535.546.607 NO 3

18-527  
18-462

Name On: Wyatt, S.S.  
 Returns Ball Ground, Ga. R-2

2250	9
Photo	Call No.

Map	Block	Parcel

Name On Deed:

Property Address:

Property Acquired From:

Acquired By: Deed  Will  Approximate Date Acquired: Recorded Yes  No  D.B.  Pg.  Size: (Dim. or Ac.)

Bounded By: N. S. E. W.

Date	Grantor (From)	Grantee (To)	D.B.	Pg.	Type	W.D. Cons.
11/16/45	WYATT, J. A.	WYATT, S. S.	14	408	WD	2 75/100

City	G.M.D.	L.D.	L.L.	Dimensions	Acreage				
					Return	Deed	Plat	Comp.	Used
out		3	<del>533</del> 536		33	106			
		Subdivision	<del>537</del>	546, 1007 535, 547	Block	Lot	Plat Book		Page

Brief Legal Description:

14-408

40 ac LL 5-46

8 ac LL 607

BP SW/4n LL 5-46, S the original line

115 yds, E to creek 10' below levee

E to Rock, 10' below Levee,  
to SE 1/4n LL 5-46, 48 ac

also add LL 5-35 S of main rd  
except 2 tracts sold to church

B.P. 1/8 ac between public rd


~~add~~ add to church, also strip  
25 yds wide & 206 yds long  
w/s of church BP at rock on W  
of church N to original cor

near public rd, aligned to BP 1 ac

add LL 5-47

total 106 ac








Name On Return:	MAP OLD: 0318	BLOCK	PAR 015	SUB B	3-18		15B
Name On Deed:	NEW: 0321		Photo 118	Call No.	Map	Block	Parcel
Property Address:	Property Acquired From:						
Acquired By:	Deed <input type="checkbox"/> Will <input type="checkbox"/>	Approximate Date Acquired:	Recorded Yes <input type="checkbox"/> No <input type="checkbox"/>	D.B. <input type="checkbox"/> Pg. <input type="checkbox"/>	Size: (Dim. or Ac.)		
Bounded By:	N.	S.	E.	W.			

Date	Grantor (From)	Grantee (To)			D.B.	Pg.	Type	W.D.	Cons.		
5-1-74	Bur-smith, Imogene et al	CHANDLER, Virgil & Edna			162	630	W		—		
5-1-74	LOVELACE, ELIZABETH BATES	" " "			162	636	W		—		
10/2/03	CHANDLER, EDNA L.	CHANDLER, VIRGIL <sup>EDNA L. TENANTS IN COMMON</sup>			6621	163	W		—		
City		G.M.D.	L.D.	LL.	Dimensions		57.81 AC ± Acreage 20.4 AC				
			3	546 535	1662 AC ± <sup>57.81 AC</sup>		Return	Deed	Plat	Comp.	Used
		Subdivision						32.4			32.4
					Block	Lot	Plat Book	Page			
							3	278			
Brief Legal Description: <i>Tr 84 Tol all the land shown on map except 1 AC. Parcel 18 was combined with this parcel per request. PARCEL 18 COMBINED PER OWNER &amp; B.O.A. REQUEST. 2-10-94</i>											



Property Acquired From: <b>118</b>
Acct. No.

Photo	Call No

<b>03A21</b>		<b>118A</b>
Map	Block	Parcel

Date	Grantor (From)	Grantee (To)	D.B.	Pg.	Type	W.D. Cons
11/10/05	<u>ESTATE</u> CHANDLER EDNA L	THE EDNA L CHANDLER TRUST 1/2 INT	8382	430	EX <sup>15</sup> DOA	- 0 -
		CHANDLER VIRGIL 1/2 INT				

City	G.M.D.	L.D.	L.L.	Dimensions	Acreage				
		3	473 536 545 546		Return	Deed	Plat	Comp.	Used
									30.04
	Subdivision				Block	Lot	Plat Bk.	Page	

Brief Legal Description

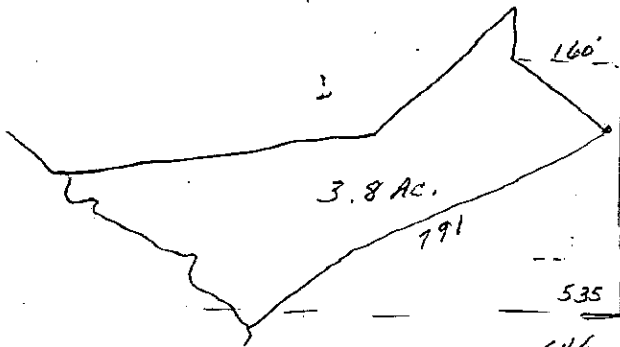


Property Acquired From: 150 OLD: 0318  
 Acct. No. NEW: -0321

MAP - BLOCK PAR - SUB -  
 015 D  
 119

3-18		150
Map	Block	Parcel

Date	Grantor (From)	Grantee (To)	D.B.	Pg.	Type	W.D. Cons
6/84	CHANDLER, EDNA VIRGIL	CHASTAIN, BONNIE MAE W. J.	406	163	W	1-00
11/89	CHASTAIN, W. M. RONNIE	CHANG, CONRADE VERONICA	837	470	W	341-00
9/19/02	CHANG, CONRADE VERONICA	HIGHTOWER BAPTIST CHURCH, INC.	55/2	119	QC	2 PARCELS 430.00
<p><i>WITH OWNERS</i>  <i>12/12/03</i>  <i>12/15/03</i></p>						
City	G.M.D.	F.L.P.	L.A.	Dimensions		Acreage
			535			Return Deed Plat Comp. Used
			546			3.80 3.8
Subdivision				Block	Lot	Plat Bk. Page
						27 131
Brief Legal Description						



535	536
546	545

Property Acquired From:
Acct. No.

Photo	Call No
-------	---------

03N21		120
Map	Block	Parcel

Date	Grantor (From)	Grantee (To)	D.B.	Pg.	Type	W.D. Cons
9/10/02	CHANG, CONRAD VERONICA	HIGHTOWER BAPTIST CHURCH, INC.	55/2	119	QC W/D	2 PARCELS 430.
<p><i>DELETE w/ COMB PER A' RELEAS 12/15/03</i></p>						
City		G.M.D.	L.D.	L.	Dimensions	Acreage 12 AC
						Return Deed Plat Comp. Used
			3,405	535		
Subdivision			Block	Lot	Plat Bk.	Page
Brief Legal Description						






Name On Return:	MAP OLD: 0318	BLOCK	PAR 015	SUB C	3-18		15C
Name On Deed:	NEW: 0321		Photo 120	Co. No.	Map	Block	Parcel

Property Address:	Property Acquired From: 15B				
Acquired By:	Deed Will: <input type="checkbox"/> <input type="checkbox"/>	Approximate Date Acquired:	Recorded Yes <input type="checkbox"/> No <input type="checkbox"/>	D.B. Pg.	Size: (Dim. or Ac.)
Bounded By:	N.	S.	E.	W.	


Date	Grantor (From)	Grantee (To)	D.B.	Pg.	Type	W.D. Cons.
11/80	VIRGIL C. & EDNA L. CHANDLER	GROH, JOHN N.	296	53	W	93 <sup>00</sup>
7/81	GROH, JOHN N.	W. J. & RONNIE MAE CHASTAIN	307	1	W	60 <sup>00</sup>
11/89	MAE CHASTAIN, W. J. & RONNIE	3/4 CONRAD CHANG POUNTNEY FARM CHANG CONRAD & VERONICA	837	470	W	341 <sup>00</sup>

City	G.M.D.	L.D.	LL.	Dimensions	Acreage				
		3	535		Return	Deed	Plat	Comp.	Used
						12			12
Subdivision					Block	Lot	Plat Book	Page	

Brief Legal Description:







Name On Return:	MAP BLOCK PAR SUB OLD: 0318	014 A
Name On Deed:	NEW: 0321	Photo Call No. 121

3-18 14A


<del>3-18</del>	14A
Map	Block Parcel

Property Address:	Property Acquired From:				
Acquired By:	Deed <input type="checkbox"/> Will <input type="checkbox"/>	Approximate Date Acquired:	Recorded Yes <input type="checkbox"/> No <input type="checkbox"/>	D.B. Pg.	Size: (Dim. or Ac.)
Bounded By:	N.	S.	E.	W.	

Date	Grantor (From)	Grantee (To)	D.B.	Pg.	Type	W.D. Cons.
	<i>See P.R.C.</i>	<i>BRADSHAW HAROLD E.</i>			1977 <i>free lease</i>	
1/79	BRADSHAW, HAROLD E.	NELSON, DR. JOHN R.	830 254	428 723	W	68' 50"
2/2/06	<i>ESTATE</i> NELSON, JOHN R.	NELSON, JANIS LOVELACE	8650	383	Adm's DEED	-0-

City	G.M.D.	L.D.	L.L.	Dimensions	Acreage <i>*67.95 AC. ±</i>				
		3	463 174 495		Return	Deed	Plat	Comp.	Used
Subdivision			464						
				Block	Lot	Plat Book			Page
						2			204
						10			224

Brief Legal Description: *\* PARCEL 3-18-H COMBINED PER OWNER & B.O.E. REQUEST, 3-1-94*



Name On Return:

2-250  
Photo Call No.

3-12  
Map Block Parcel 14A

Name On Deed:

Property Address:

Property Acquired From:

Acquired By: Deed Will Approximate Date Acquired: Recorded Yes No D.B. Pg. Size: (Dim. or Ac.)

Bounded By: N. S. E. W.

Date	Grantor (From)	Grantee (To)	D.B.	Pg.	Type	W.D. Cons.
3-20-75	OUR OWN LANDS, INC.	HIGHWAY 369 (A LIMITED PARTNERSHIP)	178	612	W	—
	Highway 369	Bradshaw, Harold E			Foreclosure	1976

City	G.M.D.	L.D.	L.L.	Dimensions	Acreage 60.42 AC ±				
		3	453 474 535		Return	Deed	Plat	Comp.	Used
					67.95	67.95	—		67.95
Subdivision					Block	Lot	Plat Book	Page	
							10	224	

Brief Legal Description:





LL 474, 463

34D

Name On Return: Bradshaw, Harold  
CANTON, GA

2-250	6
Photo	Call No.

3-18		14
Map	Block	Parcel

Name On Deed:

Property Address:

Property Acquired From:

Acquired By:	Deed Will	Approximate Date Acquired:	Recorded Yes No	D.B. Pg.	Size (Dim. or Ac.)
--------------	-----------	----------------------------	-----------------	----------	--------------------

Bounded By:	N.	S.	E.	W.
-------------	----	----	----	----

Date	Grantor (From)	Grantee (To)	D.B.	Pg.	Type	W.D.Cons.
2/17/61	Maxwell & Stewart	Bradshaw, Harold E	126 59	334 498	WD	—
3/26/56	Puritan Mills	" "	127 37	337 16	QCD	—
3-20-75	BRADSHAW, HAROLD	OUR OWN LANDS, INC.	177	544	W	127 <sup>50</sup>

City	G.M.D.	L.D.	L.L.	Dimensions	Acreage 80				
		3	463 474 535		Return	Deed	Plat	Comp.	Used
								600	1/20+

Subdivision	Block	Lot	Plat Book	Page
			2	204

Brief Legal Description: 60 ac ± of LL 463, 474, L D 3



Property Acquired From: 03N13-47
Acct. No.


Photo	Call No
-------	---------

03N21		121A
Map	Block	Parcel

Date	Grantor (From)	Grantee (To)	D.B.	Pg.	Type	W.D.Cons
3/7/02	REDMONT PARK, INC. JGLW PROPERTIES, L.L.C.	CHEROKEE COUNTY RECREATION AND PARK AUTHORITY	574	349	LTD WD	<del>0</del>

City	G.M.D.	L.D.	L.L.	Dimensions	Acreage				
					Return	Deed	Plat	Comp.	Used
		3	402 463			15			15
Subdivision					Block	Lot	Plat	Bk.	Page

Brief Legal Description SEE 200A R/W DEED 7305/189



Name On Return: OLD: 0318 014

Name On Deed: NEW: 0321 Pl. 22 Sub. No.

3-18		14
Map	Block	Parcel

Property Address: \_\_\_\_\_ Property Acquired From: \_\_\_\_\_

Acquired By: Deed  Will  Approximate Date Acquired: \_\_\_\_\_ Recorded Yes  No  D.B. \_\_\_\_\_ Pg. \_\_\_\_\_ Size: (Dim. or Ac.) \_\_\_\_\_

Bounded By: N. \_\_\_\_\_ S. \_\_\_\_\_ E. \_\_\_\_\_ W. \_\_\_\_\_

Date	Grantor (From)	Grantee (To)	D.B.	Pg.	Type	W.D. Cons.
		Highway 369 (A Ltd. Partner)			For closure	
11/84	Highway 369	Nelson, John R.	830 429	419 604	W	9' 10"

City	G.M.D.	L.D.	V.L.L.	Dimensions	Acreage 7.53 Ac ±				
					Return	Deed	Plat	Comp.	Used

Subdivision	Block	Lot	Plat Book	Page

Brief Legal Description: \_\_\_\_\_

*COABINE*  
*369-14A PER E*  
*DELETE WITH OWNERS REQUEST*




Property.	MAP	BLOCK	PAR.	SUB.
Acquired From:	OLD: 0318		042	A
Acct. No.	NEW: 0321		123	C.D.

3-18		42A
Map	Block	Parcel

Date	Grantor (From)	Grantee (To)	D.B.	Pg.	Type	W.D. Cons
8/85	STOKES, FLOYD H.	HOLBROOK, FRANKIE M.	476	28	W	1-00
7/86	HOLBROOK, FRANKIE M.	HOLBROOK, JERE D.	523	163	W	-0-
7/25/96	CANESS, ALFRED H.	HOLBROOK, JERE D.	8635	16	QC	FOR .123 AC SWAP IN PROP. -0-

I DELETED W/ KNEW THAT "A" PARENT WAS SOLD. -4  
 AFTER TALKING W/ HOLBROOK & KNEW THAT "A" PARENT WAS SOLD. 10/19/02  
 AFTER TALKING W/ HOLBROOK & KNEW THAT "A" PARENT WAS SOLD. 10/19/02  
 AFTER TALKING W/ HOLBROOK & KNEW THAT "A" PARENT WAS SOLD. 10/19/02  
 AFTER TALKING W/ HOLBROOK & KNEW THAT "A" PARENT WAS SOLD. 10/19/02

City	G.M.D.	L.D.	L.L.V	Dimensions	Acreage	Return	Deed	Plat	Comp.	Used
				25.77	126.27 AC ±					
Subdivision				125.85 AC ±						
23.54 AC	19.31 AC	107.74		185.91 AC ±						
1.45 AC	21.31 AC	105.74 AC		121.04 AC ±						
Brief Legal Description *4.93 AC ± USED FOR R/W PER 1997 DEED 2868-207, 11/19/97										





Name On Return:

Photo	Call No.
-------	----------

3-18		42A
Map	Block	Parcel

Name On Deed:

Property Address:

Property Acquired From:

Acquired By: Deed  Will  Approximate Date Acquired: Recorded Yes  No  D.B.  Pg.  Size: (Dim. or Ac.)

Bounded By: N. S. E. W.

Date	Grantor (From)	Grantee (To)	D.B.	Pg.	Type	W.D. Cons.		
		Wilkie, J.H., et al						
9/82	WILKIE, J.H. et al	HOLAROOK, JERE D. & FRANKIE M.	330	812	W	111 <sup>50</sup>		
		see	368	288	Q <sup>W</sup> / <sub>C</sub>			
City		G.M.D.	L.D.	L.L.	Dimensions		Acreage 156.52 A. ±	
			3	544 609 608			Return	Deed
		Subdivision		607	Block	Lot	Plat Book	Page
				617				
				618				
				680				
Brief Legal Description:								


"OVER"

March 7, 1978

238/522  
Foreclosure

Seed from Board Tree Ltd.  
to Wilkie's





Property Acquired From: <u>123C</u>
Acct. No.


Photo	Call No
-------	---------

<u>03N21</u>		<u>123AA</u>
Map	Block	Parcel

Date	Grantor (From)	Grantee (To)	D.B.	Pg.	Type	W.D. Cons
<u>12/16/04</u>	<u>LTT PROPERTIES, LLC</u>	<u>WARE, LISA B.</u>	<u>7603</u>	<u>25B</u>	<u>WSD</u>	<u>160.<sup>00</sup></u>
<u>3/28/05</u>	<u>WARE, LISA B.</u>	<u>LINDA &amp; RODGERS, A. DALLAS</u>	<u>7813</u>	<u>124</u>	<u>WSD</u>	<u>110.<sup>00</sup></u>

City	G.M.D.	L.D.	L.L.	Dimensions	Acreage				
					Return	Deed	Plat	Comp.	Used
		<u>3</u>	<u>617</u> <u>680</u>	<u>4 AC</u>		<u>800</u>			<u>8</u>
Subdivision					Block	Lot	Plat Bk.	Page	

Brief Legal Description









Property Acquired From: <b>123C</b>
Acct. No.

Photo	Call No
-------	---------

<b>03N21</b>		<b>123BB</b>
Map	Block	Parcel

Date	Grantor (From)	Grantee (To)	D.B.	Pg.	Type	W.D. Cons
<b>3/3/05</b>	<b>LTT PROPERTIES, LC</b>	<b>DONNA LYNN KOOPOTE, CHAIYAPHOL</b>	<b>7752</b>	<b>327</b>	<b>USD</b>	<b>92.40</b>

City	G.M.D.	L.D.	L.L.	Dimensions	Acreage				
					Return	Deed	Plat	Comp.	Used
		<b>3</b>	<b>617</b>			<b>4.111</b>			<b>4.11</b>
Subdivision					Block	Lot	Plat Bk.	Page	

Brief Legal Description



Property Acquired From: 123
Acct. No.

Photo	Call No
-------	---------

03N21		123C
Map	Block	Parcel

Date	Grantor (From)	Grantee (To)	D.B.	Pg.	Type	W.D. Cons
4/29/02	HOLBROOK, JERE D.	LTT PROPERTIES, LLC	5260	417	W/D	2 TRACTS 970.96
3/3/05	LTT PROPERTIES, LLC	PICKER, ROXY & KURT D.	7752	333	WD	56.20

City	G.M.D.	L.D.	L.L.	Dimensions	Acreage 39.093 + 45.334				
					Return	Deed	Plat	Comp.	Used
		3	544	77.29 AC					
			608	81.29 AC		✓			84.42
<del>9.26 AC</del>	<del>2.50 AC</del>	Subdivision	<del>609</del>	<del>67.95 AC</del>	Block	Lot	Plat	Bk.	Page
<del>41.83 AC</del>	<del>51.29 AC</del>	<del>56.58 AC</del>	<del>617</del>	<del>62.24 AC</del>		TRACTS			
X <del>17.06 AC</del>	<del>47.08 AC</del>	<del>53.30 AC</del>	<del>680</del>	<del>60.09 AC</del>		1 & 2			
Brief Legal Description X PARCELS 123T, 123U, 123V, 123W, 123X, 123Y, 123Z									
SPLIT OUT PER OWNER & TAX ASSESSORS REQUEST. 6/25/04									



Property  
 Acquired From: 123C  
 Acct. No.

Photo      Call No

03N21      123CC  
 Map      Block      Parcel

Date	Grantor (From)	Grantee (To)	D.B.	Pg.	Type	W.D. Cons
3/3/05	LTT PROPERTIES, LLC	MADONNA L. CROWDER, RICHARD H.	7752	330	WD	55.70

City	G.M.D.	L.D.	L.L.	Dimensions	Acreage				
					Return	Deed	Plat	Comp.	Used
		3	617			2.478			2.48
Subdivision					Block	Lot	Plat Bk.	Page	

Brief Legal Description



Property Acquired From: <b>123C</b>
Acct. No.

Photo	Call No

<b>03N21</b>		<b>123D</b>
Map	Block	Parcel

Date	Grantor (From)	Grantee (To)	D.B.	Pg.	Type	W.D. Cons
<b>7/31/02</b>	<b>LTT PROPERTIES L.L.C.</b>	<b>RITA KAWE VICE, DAVID ALLEN &amp;</b>	<b>5427</b>	<b>2216</b>	<b>W/D</b>	<b>58.<sup>00</sup></b>

City	G.M.D.	L.D.	L.L.	Dimensions	Acreage				
					Return	Deed	Plat	Comp.	Used
		<b>3</b>	<b>1008</b>			<b>3.14</b>			<b>3.14</b>
Subdivision					Block	Lot	Plat	Bk.	Page

Brief Legal Description





Property Acquired From: <b>123AA</b>
Acct. No.

Photo	Call No
-------	---------

<b>03N21</b>		<b>123DD</b>
Map	Block	Parcel

Date	Grantor (From)	Grantee (To)	D.B.	Pg.	Type	W.D. Cons
<b>3/28/05</b>	<b>WARE, LISA B.</b>	<b>McLENDON, TERESA &amp; STEVEN</b>	<b>7813</b>	<b>121</b>	<b>WTD</b>	<b>110.00</b>


City	G.M.D.	L.D.	L.L.	Dimensions	Acreage				
					Return	Deed	Plat	Comp.	Used
		<b>3</b>	<b>680</b>			<b>4.00</b>			<b>4</b>
Subdivision					Block	Lot	Plat Bk.	Page	

Brief Legal Description

---



---



Property Acquired From: 123
Acct. No.

Photo	Call No
-------	---------

05N21		123E
Map	Block	Parcel

Date	Grantor (From)	Grantee (To)	D.B.	Pg.	Type	W.D. Cons
12/26/02	HOLBROOK, JERED SR.	ABBOTT, JENNIFER A. AS CUSTODIAN FOR HOLBROOK, EMILIE R.L.	5797	325	WD	<del>0</del>

City	G.M.D.	L.D.	L.L.	Dimensions	Acreage				
		3	618		Return	Deed	Plat	Comp.	Used
						2.00			2.00

Subdivision	Block	Lot	Plat Bk.	Page

Brief Legal Description



Property Acquired From: <u>123</u>
Acct. No.


Photo	Call No
-------	---------

<u>03N21</u>		<u>123EE</u>
Map	Block	Parcel

Date	Grantor (From)	Grantee (To)	D.B.	Pg.	Type	W.D. Cons
<u>12/22/05</u>	<u>HOLBROOK, JERE D. SR.</u>	<u>FORSYTH SAND COMPANY, INC</u>	<u>8500</u>	<u>67</u>	<u>WD</u>	<u>274.80</u>
<u>4/20/06</u>	<u>FORSYTH SAND COMPANY, INC</u>	<u>DICKINSON, BARNIE L.</u>	<u>8719</u>	<u>171</u>	<u>WD</u>	<u>274.80</u>

City	G.M.D.	L.D.	L.L.	Dimensions	Acreage			
					Return	Deed	Plat Comp.	Used
		<u>3</u>		<u>544 X 12.17 AC</u>		<u>1209H</u>		<u>1209</u>
Subdivision					Block	Lot	Plat Bk.	Page
							<u>97</u>	<u>32</u>

Brief Legal Description X LEGAL DESCRIPTION ERROR, COMPUTES TO 7.94 AC ??  
X ADJUSTED ACREAGE PER PLAT 97-32 1/17/08



Property Acquired From: 123
Acct. No.


Photo	Call No
-------	---------

03N21		123F
Map	Block	Parcel

Date	Grantor (From)	Grantee (To)	D.B.	Pg.	Type	W.D. Cons
12/26/03	HOLBROOK, JERE D. SR.	ABBOTT, JENNIFER A. AS CUSTODIAN FOR AARON R. ABBOTT, MATHEW A. C	5797	323	WD	⊖

City	G.M.D.	L.D.	L.L.	Dimensions	Acreage				
		3	608 617		Return	Deed	Plat	Comp.	Used
						5.77			5.77
Subdivision				618	Block	Lot	Plat	Bk.	Page

Brief Legal Description













Property Acquired From: 123C
Acct. No.

Photo	Call No

03N21		1235
Map	Block	Parcel

Date	Grantor (From)	Grantee (To)	D.B.	Pg.	Type	W.D. Cons
5/19/03	LTT PROPERTIES, L.L.C.	SHERRIE LYNN ADDINGTON, THOMAS J.	6237	286	WD	128 <sup>50</sup>

City	G.M.D.	L.D.	L.L.	Dimensions	Acreage				
		3	607 618		Return	Deed	Plat	Comp.	Used
						5.705			5.71

Subdivision	Block	Lot	Plat Bk.	Page

Brief Legal Description



Property Acquired From: <u>123</u>
Acct. No.

Photo	Call No
-------	---------

<u>03N21</u>		<u>123K</u>
Map	Block	Parcel

Date	Grantor (From)	Grantee (To)	D.B.	Pg.	Type	W.D. Cons
<u>6/23/03</u>	<u>LTT PROPERTIES, LLC</u>	<u>BABB, ADAM</u>	<u>60277</u>	<u>1</u>	<u>WD</u>	<u>42</u>

City	G.M.D.	L.D.	L.L.	Dimensions	Acreage				
					Return	Deed	Plat Comp.	Used	
		<u>3</u>	<u>608</u>			<u>2.15</u>			<u>2.15</u>
Subdivision					Block	Lot	Plat Bk.	Page	

Brief Legal Description





Property Acquired From: <b>123</b>
Acct. No.

Photo	Call No
-------	---------

<b>03N21</b>		<b>123L</b>
Map	Block	Parcel

Date	Grantor (From)	Grantee (To)	D.B.	Pg.	Type	W.D. Cons
<b>5/13/03</b>	<b>LTT PROPERTIES, LLC</b>	<b>HARRISON, MONA</b>	<b>60169</b>	<b>125</b>	<b>WD</b>	<b>66<sup>70</sup></b>

City	G.M.D.	L.D.	L.L.	Dimensions	Acreage				
					Return	Deed	Plat	Comp.	Used
		<b>3</b>	<b>609</b>			<b>3.51</b>			<b>3.51</b>
Subdivision					Block	Lot	Plat Bk.	Page	

Brief Legal Description



Property  
 Acquired From: **123C**  
 Acct. No.

Photo      Call No

**03N21**      **123M**  
 Map      Block      Parcel

Date	Grantor (From)	Grantee (To)	D.B.	Pg.	Type	W.D. Cons
<b>3/28/03</b>	<b>LTT PROPERTIES, L.L.C.</b>	<b>VICE, DAVID</b>	<b>6507</b>	<b>325</b>	<b>LTD WD</b>	<b>66</b>

City	G.M.D.	L.D.	L.L.	Dimensions	Acreage				
					Return	Deed	Plat	Comp.	Used
		<b>3</b>	<b>608</b>			<b>3.278</b>			<b>3.28</b>
Subdivision					Block	Lot	Plat	Bk.	Page

Brief Legal Description




Property Acquired From: <b>123C</b>
Acct. No.

Photo	Call No
-------	---------

<b>03N21</b>		<b>123N</b>
Map	Block	Parcel

Date	Grantor (From)	Grantee (To)	D.B.	Pg.	Type	W.D. Cons
9/5/03	LTT PROPERTIES, L.L.C.	CARTWRIGHT, BRENDA L. & PHELPS, BRIAN S.	6536	473	GEN WD	40.22
12/30/07	BRENDA PHELPS, BRIAN S. &	TORRI R. C. WESTMORELAND, JOHN L.	10010	235	USD	75.00

City	G.M.D.	L.D.	L.L.	Dimensions	Acreage				
		3	609		Return	Deed	Plat	Comp.	Used
						2.012			2.01
Subdivision					Block	Lot	Plat	Bk.	Page
Brief Legal Description									


















Property Acquired From: <b>123C</b>
Acct. No.

Photo	Call No
-------	---------

<b>03N21</b>		<b>123T</b>
Map	Block	Parcel

Date	Grantor (From)	Grantee (To)	D.B.	Pg.	Type	W.D.Cons
		<b>LTT PROPERTIES, LLC</b>				
<b>5/3/04</b>	<b>LTT PROPERTIES, LLC</b>	<b>KIMBERLY ANN &amp; GRANT, JAMES RUSSELL</b>	<b>7071</b>	<b>391</b>	<b>WD</b>	<b>6500</b>

City	G.M.D.	L.D.	L.L.	Dimensions	Acreage				
					Return	Deed	Plat	Comp.	Used
		<b>3</b>	<b>544</b>	<b>609</b>			<b>3.546</b>		<b>3.55</b>
Subdivision					Block	Lot	Plat Bk.	Page	

Brief Legal Description **\* THIS PARCEL SPLIT OUT PER OWNER & TAX ASSESSORS REQUEST. 6/25/04**



Property Acquired From: <b>123C</b>
Acct. No.

Photo	Call No
-------	---------


<b>03N21</b>		<b>123U</b>
Map	Block	Parcel

Date	Grantor (From)	Grantee (To)	D.B.	Pg.	Type	W.D.Cons
		<b>LTT PROPERTIES, LLC</b>				
<b>11/22/05</b>	<b>LTT PROPERTIES, LLC</b>	<b>McGEE, WILLIAM DON</b>	<b>8474</b>	<b>13</b>	<b>WD</b>	<b>59.90</b>
<b>11/23/05</b>	<b>McGEE, WILLIAM DON</b>	<b>McGEE, WILLIAM DON &amp; JOYCE SMITH</b>	<b>8474</b>	<b>22</b>	<b>WD</b>	<b>-0-</b>
<b>12/4/07</b>	<b>McGEE WILLIAM DON &amp; JOYCE S.</b>	<b>DEUTSCHE BANK NATIONAL TRUST COMPANY</b>	<b>10147</b>	<b>341</b>	<b>FORE-CLOSURE</b>	<b>369.40</b>
<b>3/14/08</b>	<b>DEUTSCHE BANK NATIONAL TRUST COMPANY</b>	<b>LORI A. &amp; MULLAIK, ROBERT S.</b>	<b>10147</b>	<b>345</b>	<b>WD</b>	<b>399.00</b>

REC. #1108

City	G.M.D.	L.D.	L.L.	Dimensions	Acreage				
					Return	Deed	Plat	Comp.	Used
		<b>3</b>	<b>544</b>				<b>2.48</b>		<b>2.48</b>
Subdivision					Block	Lot	Plat	Bk.	Page

Brief Legal Description **\* THIS PARCEL SPLIT OUT PER OWNER & TAX ASSESSORS REQUEST. 10/25/04**





Property Acquired From: <b>123C</b>
Acct. No.


Photo	Call No
-------	---------

<b>03N21</b>		<b>123V</b>
Map	Block	Parcel

Date	Grantor (From)	Grantee (To)	D.B.	Pg.	Type	W.D.Cons
		<b>LTT PROPERTIES, LLC</b>				
<b>3/5/04</b>	<b>LTT PROPERTIES, LLC</b>	<b>JUDITH LYNN HENSON, BRIAN THOMAS</b>	<b>6927</b>	<b>45A</b>	<b>WD</b>	<b>2 PARCELS 88<sup>10</sup></b>

City	G.M.D.	L.D.	L.L.	Dimensions	Acreage				
					Return	Deed	Plat	Comp.	Used
		<b>3</b>	<b>608</b>				<b>2.191a</b>		<b>2.20</b>
Subdivision					Block	Lot	Plat Bk.	Page	

Brief Legal Description **\* THIS PARCEL SPLIT OUT PER OWNER & TAX ASSESSORS REQUEST. 6/25/04**



Property Acquired From: <b>123C</b>
Acct. No.


Photo	Call No
-------	---------

<b>03N21</b>		<b>123W</b>
Map	Block	Parcel

Date	Grantor (From)	Grantee (To)	D.B.	Pg.	Type	W.D. Cons
		<b>LTT PROPERTIES, LLC</b>				
<b>3/5/04</b>	<b>LTT PROPERTIES, LLC.</b>	<b>JUDITH LYNN &amp; HENSON, BRIAN THOMAS</b>	<b>6927</b>	<b>454</b>	<b>WD</b>	<b>2 PARCELS 88<sup>10</sup></b>

City	G.M.D.	L.D.	L.L.	Dimensions	Acreage				
					Return	Deed	Plat	Comp.	Used
		<b>3</b>	<b>608</b>				<b>2.26</b>		<b>2.26</b>
Subdivision					Block	Lot	Plat	Bk.	Page

Brief Legal Description: **\* THIS PARCEL SPLIT OUT PER OWNER & TAX ASSESSORS REQUEST. 6/25/04**




Property Acquired From: 123C
Acct. No.

Photo	Call No
-------	---------

03N21	123X
Map	Block Parcel

Date	Grantor (From)	Grantee (To)	D.B.	Pg.	Type	W.D. Cons
		LTT PROPERTIES, LLC				
2/20/04	LTT PROPERTIES, L.L.C.	LORI MULAİK, ROBERT S. &	6988	69	WD	43.60
3/5/08	LORI MULAİK, ROBERT S.	VICKIE R. SAMPLES, Tommy G.	10106	379	WD	72.00

City	G.M.D.	L.D.	L.L.	Dimensions	Acreage				
		3	608		Return	Deed	Plat	Comp.	Used
							2183		218
Subdivision					Block	Lot	Plat	Bk.	Page
Brief Legal Description X THIS PARCEL SPLIT OUT PER OWNER & TAX ASSESSORS									
REQUEST. 6/25/04									



Property Acquired From: <u>123C</u>
Acct. No.

Photo	Call No
-------	---------

<u>03N21</u>		<u>123Y</u>
Map	Block	Parcel

Date	Grantor (From)	Grantee (To)	D.B.	Pg.	Type	W.D. Cons
		LTT PROPERTIES, LLC				
<u>12/2/04</u>	<u>LTT PROPERTIES, LLC</u>	<u>VICE, DAVID A.</u>	<u>7560</u>	<u>260</u>	<u>WD</u>	<u>60<sup>00</sup></u>

City	G.M.D.	L.D.	L.L.	Dimensions	Acreage				
					Return	Deed	Plat	Comp.	Used
		<u>3</u>	<u>608</u> <u>617</u>				<u>3,599</u>		<u>3,100</u>
Subdivision					Block	Lot	Plat Bk.	Page	

Brief Legal Description \* THIS PARCEL SPLIT OUT PER OWNER & TAX ASSESSORS  
REQUEST - 6/25/04





Property Acquired From: <b>123C</b>
Acct. No.

Photo	Call No
-------	---------

<b>03N21</b>		<b>1237</b>
Map	Block	Parcel

Date	Grantor (From)	Grantee (To)	D.B.	Pg.	Type	W.D.Cons
		<b>LTT PROPERTIES, LLC</b>				
<b>2/11/04</b>	<b>LTT PROPERTIES, L.L.C.</b>	<b>WARE, LISA</b> <b>RICHARD E</b>	<b>6908</b>	<b>122</b>	<b>WD</b>	<b>170.40</b>

City	G.M.D.	L.D.	L.L.	Dimensions	Acreage				
					Return	Deed	Plat	Comp.	Used
		<b>3</b>	<b>608</b> <b>617</b>				<b>8.52</b>		<b>8.52</b>
Subdivision					Block	Lot	Plat Bk.	Page	
								<b>77</b>	<b>45</b>

Brief Legal Description **\* THIS PARCEL SPLIT OUT PER OWNER & TAX ASSESSORS REQUEST. 6/25/04**

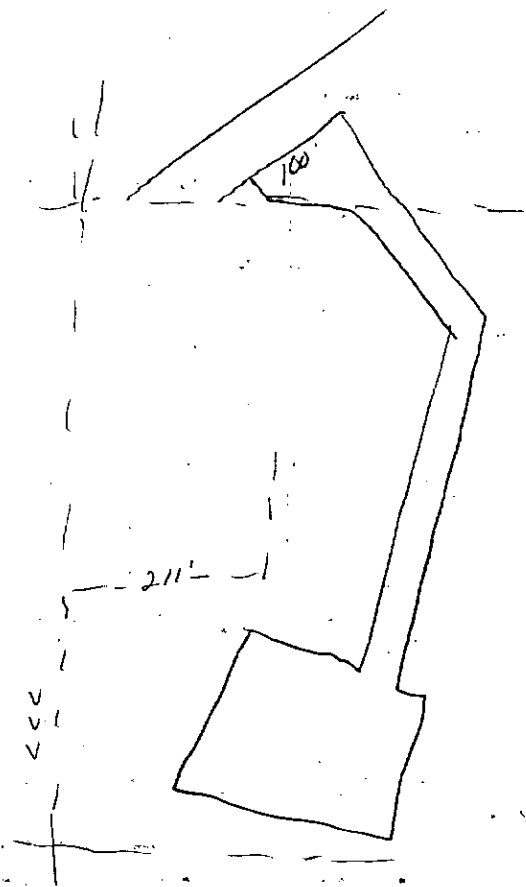


Property Acquired From: <b>3-18-155</b>		MAP BLOCK PAR SUB	015	F	<b>3-18</b>	Block	<b>15F</b>
Acct. No. <b>NEW: 0321</b>		OLD: 0318	Photo 124	Call No			

Date	Grantor (From)	Grantee (To)	D.B.	Pg.	Type	W.D.Cons
7/89	CHANDLER, EDNA	CHANDLER, CHRISTOPHER B.	8216	518	W	-0-
6/16/92	" "	" " "	1224	33	W	FOR 1.57AC -0-
10/27/93	CHANDLER, CHRISTOPHER B.	CHANDLER, CHRISTOPHER B. <sup>PAMELA C.</sup>	1637	38	DC	-0-

City	G.M.D.	L.D.	L.L.	Dimensions	Acreage				
		3	536 473		Return	Deed	Plat	Comp.	Used
							358	5.15	
Subdivision					Block	Lot	Plat Bk.	Page	
							38	35	
Brief Legal Description					42 160				

HP.



Property Acquired From:
Acct. No.

Photo	Call No
-------	---------

03N21		125
Map	Block	Parcel

Date	Grantor (From)	Grantee (To)	D.B.	Pg.	Type	W.D. Cons
		LOVELACE, NETTIE LEE				
7/13/99	BURSMITH, JAMES SCOTT	" " "	*4373 3974	3/6	REREC IND	25. <sup>00</sup>

City	G.M.D.	L.D.	L.L.	Dimensions	Acreage 56.92 AC				
		3	473 536		Return	Deed	Plat	Comp.	Used
Subdivision	545 537			Block	Lot	Plat Bk.	Page		

Brief Legal Description \* THIS DEED COVERS IAC NEXT TO ROAD, DIDN'T MAKE SPLIT FOR IT THOUGH, SINCE WE ALREADY SHOWED LOVELACE OWNING THIS.



Name On Return: <i>R73</i>	MAP	BLOCK	PAR	SUB	3-18	17
<i>BALL</i>	OLD: 0318		017			
Name On Deed:	NEW: 0321		125	Coil No		

Property Address:			Property Acquired From:			
Acquired By:	Deed Will	Approximate Date Acquired:	Recorded Yes No	D.B.	Pg.	Size (Dim. or Ac.)
Bounded By:	N.	S.	E.	W.		

Date	Grantor (From)	Grantee (To)	D.B.	Pg.	Type	W.D.Cons.
		<i>Chandler Edna</i>				
9-28-68	CHANDLER EDNA et al	LOVELACE, NETTIE Lee	109	443	WD	-
		"	174	595	W	

City	G.M.D.	L.D.	L.L.	Dimensions	Return	Deed	Plat	Comp.	Used
		3	536	180' X 258'					

Subdivision	Block	Lot	Plat Book	Page
473			(4)	(26)

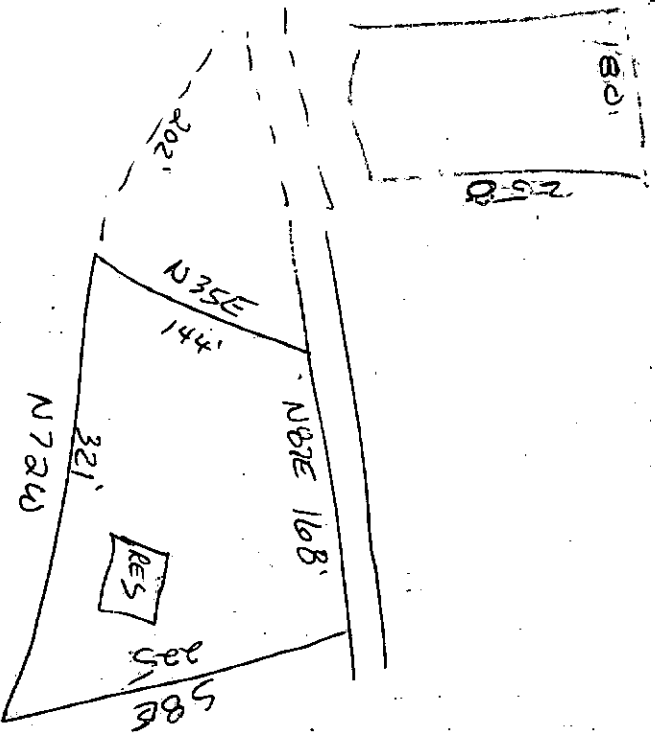
Brief Legal Description: *for 91 top parcel 16A Combined per request 28/59*  
 \* PARCEL 3-18-16A COMBINED PER OWNER = B.O.A. OFFICE REQUEST 9/29/93 \* 229 AC.  
 Added from 16 PER 1988 B/L AGREEMENT WHICH HAS APPARENTLY BEEN MISSED.  
 9/27/93

3-5/164 B/L Agreement

N. Dead Ground! per plat

~~87-528~~

~~15-348~~





LL 53

Name On Return:   
 Name On Deed:   
 Property Address:   
 Property Acquired From:

MAP - BLOCK - PAR - SUB   
 OLD: 0318 019   
 NEW: 0321 126

3-18		19
Map	Block	Parcel

Acquired By: Deed Will   Approximate Date Acquired: Recorded Yes  No  D.B. Pg. Size (Dim. or Ac.)

Bounded By: N. S. E. W.

Date	Grantor (From)	Grantee (To)	D.B.	Pg.	Type	W.D.Cons.
10/33/58	Byffington Mrs R. B. <sup>et al</sup>	Hightower Bapt Church	47	100	WD	<sup>55</sup> 7RS
11/14/98	SEE DEED FOR GRANTORS NAMES	" " "	3407	330	WD	-0-

City	G.M.D.	L.D.	LL	Dimensions	Acreage <del>6.91 AC</del>				
		3	536 535	XX 22.71 AC	Return	Deed	Plat	Comp	Used
								HI	HI
Subdivision				Block	Lot	Plat Book	Page		
546						3	278		

Brief Legal Description: ~~TRACT~~ LL 535-536 LD 3X PARCEL 127 COMBINED PER 1998 DEED 3407-330 ALSO CORRECTED ACREAGE. 3/1/99 XX PARCELS 119 & 120 COMBINED PER OWNER & TAX ASSESSORS REQUEST. 4/25/03

47-100

LL 535

3rd rd



Intersection of RD & private Rd

to Hightower Church, SE 1/4 along

Private Hightower Church Rd 80'

to W Line of Church prop

which pt is 80' WDA N & S

original Line in E/2 LL 535

& a long present Line, Church

prop 300' to SW/4 Church

prop, E a long Church prop Line

80' to cor in original N & S

Line in E/3 LL 535, & the

original Line 210' to cor in

original Line, W 160,

N 515' to BP

\*LL corner in question

Property Acquired From: 3-1 OLD: 0318  
 Acct. No. NEW: 0321

MAP BLOCK PAR SUB  
 015 E  
 127


3-18 15E  
 Map Block Parcel

Date	Grantor (From)	Grantee (To)	D.B.	Pg.	Type	W.D. Cons
2-3-86	Chandler, Edna & Virginia <sup>Ch</sup>	Hightower Baptist <sup>Church.</sup>	508	200	WO	-6-
11/14/93	SEE DEED FOR GRANTORS NAMES	" " "	3407	330	WO	-0-

G.M.D.	T.D.	L.L.	Dimensions	Acreage				
401	3	536		Return	Deed	Plat	Comp.	Used
					207			.20
Subdivision				Block	Lot	Plat	Bk.	Page

Brief Legal Description

*DELETE 126 PER 330 3/1/99*  
*SEE DEED FOR GRANTORS NAMES*  
*COMB 1998*



Name On Return: *RT 2 BALL*  
 Name On Deed:  
 OLD: *0318* 018  
 NEW: *0321* 1/28

<i>3-18</i>		<i>18</i>
Map	Block	Parcel

Property Address: \_\_\_\_\_ Property Acquired From: \_\_\_\_\_

Acquired By: \_\_\_\_\_ Deed Will \_\_\_\_\_ Approximate Date Acquired: \_\_\_\_\_ Recorded Yes \_\_\_\_\_ No \_\_\_\_\_ D.B. \_\_\_\_\_ Pg. \_\_\_\_\_ Size (Dim. or Ac.) \_\_\_\_\_

Bounded By: N. \_\_\_\_\_ E. \_\_\_\_\_ W. \_\_\_\_\_


Date	Grantor (From)	Grantee (To)	D.B.	Pg.	Type	W.D. Cons.
<i>5/3/69</i>	<i>Lovelace, George et al</i>	<i>Chandler, Edna L et al</i>	<i>93</i>	<i>309</i>	<i>WD</i>	—
			<i>174</i>	<i>549</i>		
<i>4/80</i>	<i>LEE, NETTIE</i>	" " "	<i>285</i>	<i>303</i>	<i>W</i>	<i>5<sup>00</sup> ft</i>

City	M.D.	Dy	L.L.	Dimensions	Acreage <i>35.44</i>				
					Return	Deed	Plat	Comp.	Used
			<i>478</i>	<i>300± x 239'</i>					
Subdivision					Block	Lot	Plat Book	Page	

Brief Legal Description: *H-1*  
*For 84 Tot all this parcel except 1 AC± was combined with 158 per request*

*COMBINE*  
*158*  
*DEED WITH*  
*84*

*23 AC. ±*



MAP BLOCK PAR SUB

Name On Return: OLD: 0318 016 A  
 Name On Deed: NEW: 0321 P129 Cont No

3-18		16A
Map	Block	Parcel

Property Address: \_\_\_\_\_ Property Acquired From: \_\_\_\_\_

Acquired By: Deed Will \_\_\_\_\_ Approximate Date Acquired: \_\_\_\_\_ Recorded Yes No \_\_\_\_\_ D.B. Pg. \_\_\_\_\_ Size: (Dim. or Ac.) \_\_\_\_\_

Bounded By: N. \_\_\_\_\_ E. \_\_\_\_\_ W. \_\_\_\_\_


Date	Grantor (From)	Grantee (To)	D.B.	Pg.	Type	W.D. Cons.
10/78	STRORGER, IROGENE L.	SMITH, ROBIN	253	253	IND	9 <sup>00</sup>
3/79	STRORGER, IROGENE	SMITH, JAMES SCOTT	259	124	W	—
9/79	SMITH, JAMES SCOTT	LOVELACE, NETTIE LEE	271	622	W	25 <sup>00</sup>

On Base  
 D. P. A. Jones  
 City S.M.D. L.D. L.L. Dimensions

City	S.M.D.	L.D.	L.L.	Dimensions	Acreage				
		3	473		Return	Deed	Plat	Comp.	Used
						1.03			1.03

Subdivision	Block	Lot	Plat Book	Page
			4	26

Brief Legal Description: \_\_\_\_\_





Property Acquired From:
Acct. No.

Photo	Call No
-------	---------

03N21		130
Map	Block	Parcel

Date	Grantor (From)	Grantee (To)	D.B.	Pg.	Type	W.D.Cons
4/27/06	NELSON, JANIS LOVELACE	LOVELACE FARMS, LLC	8739	156	WD	-0-

City	G.M.D.	L.D.	L.L.	Dimensions	Acreage 57.3 AC				
		3	464 465 472 473		Return	Deed	Plat	Comp.	Used
Subdivision					Block	Lot	Plat Bk.	Page	

Brief Legal Description




Name On Return:	MAP	BLOCK	PAR	SUB	OLD: 0318	015	A	3-18		15A
Name On Deed:					NEW: 0321	130	2	Map	Block	Parcel

Property Address:				Property Acquired From:			
Acquired By:	Deed Will	Approximate Date Acquired:	Recorded Yes No	D.B.	Pg.	Size: (Dim. or Ac.)	
Bounded By:	N.	S.	E.	W.			

Date	Grantor (From)	Grantee (To)	D.B.	Pg.	Type	W.D. Cons.
10-31-69	CHANDLER, EDNA L. Mrs	LOVELACE, Geo. H.	114	73	WD	—
5-15-74	Lovelace Mary Elizabeth	Nelson, John R. & Janis Lovelace	164	21	WD	
2/2/06	ESTATE NELSON, JOHN R.	NELSON JANIS LOVELACE	BL50	377	Adm's DEED	-0-

City	G.M.D.	L.D.	L.L.	Dimensions	Acreage				
					Return	Deed	Plat	Comp.	Used
	1000	3	473	181.2' X 268.3'		50			50
Subdivision					Block	Lot	Plat Book	Page	
								57.3 AC	

Brief Legal Description:  
 LOT LL 473 LD 3



Property  
 Acquired From: 03N21-100 03N22-163  
 Acct. No. 101 -178

Photo Call No

03N21 131  
 Map Block Parcel

Date	Grantor (From)	Grantee (To)	D.B.	Pg.	Type	W.D. Cons
7/98	Pathfinder Properties Inc Jerry Thacker					

City	G.M.D.	L.D.	L.L.	Dimensions	Acreage 2.01				
					Return	Deed	Plat	Comp.	Used
(01)		3 <sup>rd</sup>		619, 620 677, 678, 679					
Subdivision					Block	Lot	Plat Bk.	Page	
Hightower Lake						1	57	43	
Brief Legal Description									
100 Hightower Lake Trail									



Property  
 Acquired From: 03N21-100 03N22-163  
 Acct. No. 101 178

Photo Call No

03N21 132  
 Map Block Parcel

Date	Grantor (From)	Grantee (To)	D.B.	Pg.	Type	W.D. Cons
7/98	Pathfinder Properties, Inc R. Jerry Thacker					

City	G.M.D.	L.D.	L.L.	Dimensions	Acreeage	2.04				
(01)		3	619, 620	677, 678, 679	Return	Deed	Plat	Comp.	Used	
Subdivision					Block	Lot	Plat Bk.	Page		
Hightower Lake						2				
Brief Legal Description										
110 Hightower Lake Trail										









Property  
 Acquired From: 03N21-100 03N22-163  
 Acct. No. 101 -178

Photo Call No

03N21 134  
 Map Block Parcel

Date	Grantor (From)	Grantee (To)	D.B.	Pg.	Type	W.D. Cons
7/98	Pathfinder Properties Inc R. Jerry Thacker					
7/7/98	Thacker, B. Jerry	Pathfinder Properties Inc.	3289	129	WD	-0-

City	G.M.D.	L.D.	L.L.	Dimensions	Acreage				
(011)		3	619,620	677,678,679 1.90AC	Return	Deed	Plat	Comp.	Used
Subdivision					Block	Lot	Plat Bk.	Page	
HIGHTOWER LAKE						4			
Brief Legal Description									
130 Hightower Lake Trail									




Property Acquired From: 03N21-100 03N22-163  
 Acct. No. 101 178

Photo Call No

03N21 135  
 Map Block Parcel

Date	Grantor (From)	Grantee (To)	D.B.	Pg.	Type	W.D. Cons
7/98	Pathfinder Properties, Inc R. Jerry Shacker					
7/7/98	Shacker, R. Jerry	Pathfinder Properties Inc.	3209	129	W/D	0

City	G.M.D.	L.D.	L.L.	Dimensions	Acreage 2.0				
(01)		3		619, 620 677, 678, 679	Return	Deed	Plat	Comp.	Used
Subdivision					Block	Lot	Plat	Bk.	Page
HIGHTOWER LAKE						30			
Brief Legal Description									
141 Hightower Lake Trail									



Property  
 Acquired From: 03N21-100 03N22-165  
 Acct. No. 101 178

Photo Call No

03N21  
 Map Block Parcel  
 136

Date	Grantor (From)	Grantee (To)	D.B.	Pg.	Type	W.D. Cons
7/98	Pathfinder Properties Inc R. Jerry Thacker					
7/7/98	Thacker, R. Jerry	Pathfinder Properties Inc	3209	129	W/D	-D-

City G.M.D. L.D. L.L. Dimensions Acreage 2.0  
 (01) 3 619,620  
 677,678,679

Subdivision Block Lot Plat Bk. Page  
 HIGHTOWER LAKE 31

Brief Legal Description  
 131 Hightower Lake Trail





Property  
 Acquired From: *03N21-100 03N22-163*  
 Acct. No. *101 -178*

Photo      Call No

*03N21*      *137*  
 Map      Block      Parcel

Date	Grantor (From)	Grantee (To)	D.B.	Pg.	Type	W.D.	Cons
<i>7/98</i>	<i>Pathfinder Properties, Inc R. Jerry Fischer</i>						

City	G.M.D.	L.D.	L.L.	Dimensions	Acreage <i>2.0</i>				
					Return	Deed	Plat	Comp.	Used
<i>(01)</i>		<i>3</i>		<i>619, 620 677, 678, 679</i>					
Subdivision					Block	Lot	Plat Bk.	Page	
<i>HIGHTOWER LAKE</i>						<i>32</i>			
Brief Legal Description									
<i>121 Hightower Lake Trail</i>									







Property  
 Acquired From: 03/21-100 03/22-163  
 Acct. No. 101 -178

Photo	Call No

03/21		139
Map	Block	Parcel

Date	Grantor (From)	Grantee (To)	D.B.	Pg.	Type	W.D. Cons
7/98	Ashtander Properties, Inc P. Jerry Shaker					

City	G.M.D.	L.D.	L.L.	Dimensions	Acreage 2.01				
(01)		3	619, 620 677, 678, 679		Return	Deed	Plat	Comp.	Used

Subdivision	Block	Lot	Plat Bk.	Page
HIGHTOWER LAKE		34		
Brief Legal Description				
101 Hightower Lake Trail				



Property Acquired From: 03N21-100 03N22-163			03N21		140
Acct. No. 101 178	Photo	Call No	Map	Block	Parcel

Date	Grantor (From)	Grantee (To)	D.B.	Pg.	Type	W.D. Cons
7/98	Pathfinder Properties, Inc R. Grey Shacker					

City	G.M.D.	L.D.	L.L.	Dimensions	Acreage 2.06				
(01)		3		619, 620 677, 678, 679	Return	Deed	Plat	Comp.	Used
Subdivision					Block	Lot	Plat Bk.	Page	
HIGHTOWER LAKE						35			
Brief Legal Description									
200 Hightower Lake Court									





Property Acquired From: 03N21-100 03N22-163  
 Acct. No. 101 -178

Photo Call No

03N21 141  
 Map Block Parcel

Date	Grantor (From)	Grantee (To)	D.B.	Pg.	Type	W.D. Cons
7/98	Pathfinder Properties, Inc R. Garry Thacker					

City	G.M.D.	L.D.	L.L.	Dimensions	Acreage 2.0				
					Return	Deed	Plat	Comp.	Used
(01)		3		619, 620 677, 678, 679					
Subdivision					Block	Lot	Plat Bk.	Page	
HIGHTOWER LAKE						36			
Brief Legal Description									
210 Hightower Lake Court									

241 21

Property  
 Acquired From: 03N21-100 03N22-143  
 Acct. No. 101 -178

Photo Call No

03N21 142  
 Map Block Parcel

Date	Grantor (From)	Grantee (To)	D.B.	Pg.	Type	W.D.	Cons
7/98	Pathfinder Properties, Inc R. Graybacher						

City	G.M.D.	L.D.	L.L.	Dimensions	Acreage 2.0				
(01)		3	619, 620		Return	Deed	Plat	Comp.	Used
			677, 678, 679						
Subdivision					Block	Lot	Plat Bk.	Page	
HIGHTOWER LAKE						37			
Brief Legal Description									
220 Hightower Lake Court									



Property  
 Acquired From: 03N21-100 03N22-103  
 Acct. No. 101 178

Photo Call No

03N21 143  
 Map Block Parcel

Date	Grantor (From)	Grantee (To)	D.B.	Pg.	Type	W.D. Cons
7/98	Pathfinder Properties, Inc R. Garry Thacker	KATHRYN & SMITH, RONALD L.				
7/30/04	REGINA LANETTE WELDON, JOE A.	" " "	7301	359	WD	FL 0.03 AC 1.50

City	G.M.D.	L.D.	L.L.	Dimensions	Acreage					
(01)		3		619, 620 677, 678, 679	Return	Deed	Plat	Comp.	Used	2.45 9.48
Subdivision					Block	Lot	Plat	Bk.	Page	
HIGHTOWER LAKE						38				
Brief Legal Description					E. PART 39					
221 Hightower Lake Court										



Property  
 Acquired From: 03N21-100 03N22-163  
 Acct. No. 101 178

Photo Call No

03N21 144  
 Map Block Parcel

Date	Grantor (From)	Grantee (To)	D.B.	Pg.	Type	W.D.	Cons
7/98	Hollfelder Properties, Inc	R. Jerry Thacker					

City G.M.D. L.D. L.L. Dimensions Acreage 2.75  
 (01) 3 619, 620  
 677, 678, 679

Subdivision Block Lot Plat Bk. Page  
 HIGHTOWER LAKE 2.72ac. PART 39

Brief Legal Description  
 211 Hightower Lake Court





Property Acquired From: 03N21-100 03N22-165  
 Acct. No. 101 178

Photo Call No

03N21 145  
 Map Block Parcel

Date	Grantor (From)	Grantee (To)	D.B.	Pg.	Type	W.D.	Cons
7/98	Pathfinder Properties, Inc R. Jerry Thacker						
7/7/98	Thacker, R. Jerry	Pathfinders Properties Inc.	3209	129	W/D	-	0-

City	G.M.D.	L.D.	L.L.	Dimensions	Acreage 2.38				
(01)		3		619, 620 678, 679, 677	Return	Deed	Plat	Comp.	Used
Subdivision					Block	Lot	Plat Bk.	Page	
HIGHTOWER LAKE						26			

Brief Legal Description

181 Hightower Lake Trail



Property  
 Acquired From: 03N21-100 03N22-163  
 Acct. No. 101 -178

Photo Call No

03N21 146  
 Map Block Parcel

Date	Grantor (From)	Grantee (To)	D.B.	Pg.	Type	W.D. Cons
7/98	Pathfinder Properties, Inc R. Jerry Thacker					
7/7/98	Thacker, R. Terry	Pathfinder Properties Inc.	3209	129	W/D	2

City G.M.D. L.D. L.L. Dimensions Acreage 2.06  
 (01) 3 619, 620  
 677, 678, 679

Subdivision Block Lot Plat Bk. Page  
 HIGHTOWER LAKE 25

Brief Legal Description  
 191 Hightower Lake Trail



Property  
 Acquired From: 03N21-100 03N22-163  
 Acct. No. 101 178

Photo Call No

03N21 147  
 Map Block Parcel

Date	Grantor (From)	Grantee (To)	D.B.	Pg.	Type	W.D. Cons
7/98	Pathfinder Properties, Inc R. Jerry Thacker					
7/98	Thacker, R. Jerry	Pathfinders Properties Inc.	3209	129	W/D	0

City	G.M.D.	L.D.	L.L.	Dimensions	Acreage 2.15				
(01)		3		619, 620 677, 678, 679	Return	Deed	Plat	Comp.	Used
Subdivision					Block	Lot	Plat Bk.	Page	

HIGHTOWER LAKE  
 Brief Legal Description  
 201 Hightower Lake Trail



Property Acquired From:	D3N21-100	D3N22-163
Acct. No.	101	-178

Photo	Call No
-------	---------

D3N21		148
Map	Block	Parcel

Date	Grantor (From)	Grantee (To)	D.B.	Pg.	Type	W.D. Cons
7/98	Pathfinder Properties, Inc R. Jerry Thacker		3209	129	W/D	Q
7/7/98	Thacker, R. Jerry	Pathfinders Properties Inc.	3209	129	W/D	Q

City	G.M.D.	L.D.	L.L.	Dimensions	Acreage 2.70				
(01)		3		619, 620 3.09 AC 677, 678, 679	Return	Deed	Plat	Comp.	Used
Subdivision					Block	Lot	Plat	Bk.	Page
HIGHTOWER LAKE						23			
Brief Legal Description					PART OF 22				
211 Hightower Lake Trail									






Property Acquired From: 03N21-100 03N22-163  
 Acct. No. -101 -178

Photo Call No

03N21 149  
 Map Block Parcel

Date	Grantor (From)	Grantee (To)	D.B.	Pg.	Type	W.D.	Cons
7/98	Pathfinder Properties, Inc R. Jerry Thacker						
7/7/98	Thacker, R. Jerry	Pathfinders Properties Inc.	3209	129	W/D	0	
2/27/02	LYSA ELAINE & DRAIN, BOBBY KEVIN &	SUZANNE V. & LAMBRIGHT, JAMES MARTIN	5152	369	WD	385 <sup>00</sup>	
12/6/05	SUZANNE V. & LAMBRIGHT, JAMES MARTIN	PHH MORTGAGE CORPORATION	8533	307	DUP	379. <sup>90</sup>	
2/17/06	PHH MORTGAGE Corp.	DRR ROBERT B.	8603	115	W/D	325. <sup>00</sup>	
City		G.M.D.	L.D.	L.L.	Dimensions	Acreage	
(01)			3		619, 620 2.08 AC	Return	Deed
					677, 678, 679	Plat	Comp.
Subdivision		Block		Lot		Page	
HIGHTOWER LAKE		PHH 09-22		57		43	
Brief Legal Description							
221 Hightower Lake Trail							



Property  
 Acquired From: 03N21-100 03N22-163  
 Acct. No. -101 -178

Photo Call No

03N21 150  
 Map Block Parcel

Date	Grantor (From)	Grantee (To)	D.B.	Pg.	Type	W.D. Cons
7/98	Pathfinder Properties, Inc R. Jerry Thacker					
7/7/98	Thacker, R. Jerry	Pathfinders Properties Inc.	3209	129	W/D	0

City	G.M.D.	L.D.	L.L.	Dimensions	Acreage 2.0				
					Return	Deed	Plat	Comp.	Used
(61)		3		619, 620 677, 678, 679					
Subdivision					Block	Lot	Plat Bk.	Page	
Hightower Lake						21			
Brief Legal Description									
231 Hightower Lake Trail									




Property  
 Acquired From: 03N21-100 03N22-163  
 Acct. No. 101 -178

Photo Call No

03N21 151  
 Map Block Parcel

Date	Grantor (From)	Grantee (To)	D.B.	Pg.	Type	W.D.Cons
7/98	Pathfinder Properties, Inc R. Jerry Tracker					
7/7/98	Tracker, R. Jerry	Pathfinder Properties Inc.	3209	129	U	-0-

City	G.M.D.	L.D.	L.L.	Dimensions	Acreage				
					Return	Deed	Plat	Comp.	Used
(01)		3		619, 620 627, 628, 629					
Subdivision					Block	Lot	Plat Bk.	Page	
HIGHTOWER LAKE						20			
Brief Legal Description									
241 Hightower Lake Trail									



Property  
 Acquired From: 03N21-100 03N22-163  
 Acct. No. 101 -178

Photo Call No

03N21 152  
 Map Block Parcel

Date	Grantor (From)	Grantee (To)	D.B.	Pg.	Type	W.D.	Cons
7/98	Pathfinder Properties, Inc R. Jerry Thacker						
7/7/98	Thacker, R. Jerry	Pathfinders Properties Inc	3209	129	W		

City	G.M.D.	L.D.	L.L.	Dimensions	Acreage 2.0				
		3		619, 620 677, 678, 679	Return	Deed	Plat	Comp.	Used
Subdivision					Block	Lot	Plat	BK	Page
(011)						19			

Brief Legal Description  
 HIGHTOWER LAKE  
 251 Hightower Lake Trail













Property Acquired From: 03N21-100 - 03N22-163
Acct. No. 101 - 178

Photo	Call No
-------	---------

03N21		154
Map	Block	Parcel

Date	Grantor (From)	Grantee (To)	D.B.	Pg.	Type	W.D. Cons
7/98	PATHFINDER PROPERTIES, INC. R. JERRY THACKER					
7/7/98	Thacker, R. Jerry	Pathfinders Properties Inc.	3209	129	W	-0-

City	G.M.D.	L.D.	L.L.	Dimensions	Acreage				
					Return	Deed	Plat	Comp.	Used
(01)		3	1679				2.00		
Subdivision					Block	Lot	Plat Bk.	Page	
HIGHTOWER LAKE						12			
Brief Legal Description									
210 HIGHTOWER LAKE TRAIL									

