

MAP BLOCK PAR SUB

OLD: 3-8 8

NEW: 03-13 001 call No

Property Acquired From:
Acct. No.

3-8		8
Map	Block	Parcel

Date	Grantor (From)	Grantee (To)	D.B.	Pg.	Type	W.D. Cons
5/84	BEARDER, LINDA DIANE	HODGE, WILLIAM D. & LOLA L.	399	466	W	67.50
9/2/94	HODGE, WILLIAM DONALD & LOLA L.	BREEDEN, JIMMY L. & BRIAN L.	1921	334	W/D	28.50

City	G.M.D.	L.D.	L.L.	Dimensions	Acreage .39 AC.				
		3	161		Return	Deed	Plat	Comp.	Used

Subdivision	Block	Lot	Plat Bk.	Page
			24	94

Brief Legal Description

1950

1951

22161 32D

Name On Return: Cochran, B.C.

2221 8

3-B 8

Name On Deed:

Photo Call No.

Map Block Parcel

Property Address: Freshome Rd

Property Acquired From:

Acquired By: Deed Will Approximate Date Acquired: Recorded Yes No D.B. Pg. Size (Dim. or Ac.)

Bounded By: N. S. E. W.

Date	Grantor (From)			Grantee (To)			D.B.	Pg.	Type	W.D. Cons.	
	Mrs Robert			Cochran, B.C.							
'76	Cochran, Boone			Cochran, Pearl			186 198	386 386	W	-	
1/83	COCHRAN, PEARL			BEARDEN, LINDA			339	23	W	12 ⁰⁰	
City		G.M.D.	L.D.	L.L.	Dimensions		Acreage				
			3	161	100' x 100'		Return	Deed	Plat	Comp.	Used
Subdivision							Block	Lot	Plat Book	Page	
Brief Legal Description: H-1											

* No dead ground; perfect field in it

Property Acquired From:
Acct. No.

Photo	Call No
-------	---------


03N13		2
Map	Block	Parcel

Date	Grantor (From)	Grantee (To)	D.B.	Pg.	Type	W.D. Cons
9/15/00	JOHNSON, KENNETH RAY	DONNA L. JOHNSON, KENNETH RAY	4420 4329	389 45	REREC WD	-0-
8/2/01	DONNA L. JOHNSON, KENNETH RAY	DONNA LOU JOHNSON, KENNETH RAY	4766	58	W/D	-0-
9/6/05		MIDWEST FIRST FINANCIAL LIMITED PARTNERSHIP, II	8319	339	Dup	
2/16/07	MIDWEST FIRST FINANCIAL LIMITED PARTNERSHIP, II	BOSWELL, DOROTHY MESSICK, EDUARD	9425	370	LTD W/D	123. ¹⁰

City	G.M.D.	L.D.	L.L.	Dimensions	Acreage				
					Return	Deed	Plat	Comp.	Used
		3	161						

Subdivision	Block	Lot	Plat Bk.	Page
			24	94

Brief Legal Description



Name On Return:	MAP BLOCK	PAR SUB
	OLD: 0308	009
Name On Deed:	NEW: 0313	Photo Call No.
		002

3-8		9
Map	Block	Parcel


Property Address:		Property Acquired From:			
Acquired By:	Deed Will	Approximate Date Acquired:	Recorded Yes No	D.B. Pg.	Size: (Dim. or Ac.)
Bounded By:	N.	S.	E.	W.	

Date	Grantor (From)	Grantee (To)	D.B.	Pg.	Type	W.D.Cons.
2/81	BEARDEN, JIMMY	BEARDEN, LINDA DIANE WILLIAM DONALD	300	333	W	-0-
5/84	BEARDEN, LINDA DIANE	HODGE, LOLA L.	399	466	W	67 ⁵⁰
9/15/00	HODGE, WILLIAM DONALD	JOHNSON, KENNETH RAY	4420 4329	388 32	Per Rec WD	88 ⁰⁰

City	G.M.D.	L.D.	L.L.	Dimensions	Acreage 1.61 AC.				
		3	161		Return	Deed	Plat	Comp.	Used

Subdivision	Block	Lot	Plat Book	Page
			24	94

Brief Legal Description: 1981 deed 300/333 says cc 61. "I think in error"



LL 161

320

Name On Holder - FRANK
Return:

2-221 7
Photo Call No.

3-8 9
Map Block Parcel

Name On Deed:

Property Address: *Freshman Rd*

Property Acquired From:

Acquired By: Deed Will Approximate Date Acquired: Recorded Yes No D.B. Pg. Size (Dim. or Ac.)

Bounded By: N. S. E. W.

Date	Grantor (From)	Grantee (To)	D.B.	Pg.	Type	W.D.Cons.
	<i>Vis Robert</i>	<i>Holder Frank</i>				

11/78	<i>HOLDER, FRANK</i>	<i>PEOPLES FINANCIAL Corp</i>	250	510	<i>forfeiture</i>	<i>3³⁰</i>
-------	----------------------	-------------------------------	-----	-----	-------------------	-----------------------

11/78	<i>PEOPLES FINANCIAL CORP.</i>	<i>BEARDEN, JIMMY</i>	251	311	<i>W</i>	<i>7⁵⁰</i>
-------	--------------------------------	-----------------------	-----	-----	----------	-----------------------

City	G.M.D.	L.D.	L.L.	Dimensions	Acreage				
					Return	Deed	Plat	Comp.	Used
		3	161					<i>1⁺</i>	<i>1⁺</i>

Subdivision	Block	Lot	Plat Book	Page

Brief Legal Description: *part of LL 161 L 03*

* Nodes Found Plotted
From Field in #1



Property
Acquired From:
Acct. No.

MAP BLOCK PAR SUB
 OLD: 3-8 10-B
 NEW: 03-13 003

3-8		10B
Map	Block	Parcel

Date	Grantor (From)	Grantee (To)	D.B.	Pg.	Type	W.D. Cons
4/83	CARTLEDGE, ROBERT W.	BARNES, NATHANIEL	749	440	W	40 ⁰⁰ +
6/90	BARNES, NATHANIEL	CARTLEDGE, ROBERT W.	880	292	DUP	41.90
9/90	CARTLEDGE, ROBERT W.	IANNONE, MARY C. CASTRONOVO, DAVID P.	904	177	W	55.00
5-13-94	Iannone, MARY C. CASTRONOVO, DAVID P.	Bricker, Wm. Jack	1833 1858	348	W	4.00
6-8-94	Bricker, Wm. Jack	Bricker, William michael Bricker, Jonathan mark	1851	060	W	48.50
6-17-94	Bricker, William Michael Bricker, Jonathan mark	Ivan McClary, Carol E.	1859	260	W	65.00

City	G.M.D.	L.D.	L.L.	Dimensions	Acreage				
		3	161		Return	Deed	Plat	Comp.	Used
						5.60			5.6

Subdivision	Block	Lot	Plat Bk.	Page
			22	42

Brief Legal Description



Property Acquired From:	MAP BLOCK	PAR SUB
Acct. No.	OLD: 0308	010
	NEW: 0313	Photo: 004
		Call No


3-8		10
Map	Block	Parcel

Date	Grantor (From)	Grantee (To)	D.B.	Pg.	Type	W.D. Cons
8/90	CARLEDEGE, ROBERT W.	WATKINS, KATHLEEN M.	912 892	66 16	CORR QC	-0- 4.40
4/24/93	WATKINS, KATHLEEN M.	EATON, KATHLEEN	1540	339	QC	-0-
3/10/06	EATON, KATHLEEN	WATKINS, DOUGLAS ROY	8641	470	QC	-0-

City	G.M.D.	L.D.	L.L.	Dimensions	Acreage	1.53 AC			
		3	161		Return	Deed	Plat	Comp.	Used

Subdivision	Block	Lot	Plat Bk.	Page
			8	68

Brief Legal Description



Name On ~~NIX~~
 Return: Ball Ground, GA
 Name On Deed:

221 9
 Photo Call No.

not listed for taxes
 3-B 10
 Map Block Parcel

Property Address: Freshome RD

Property Acquired From:

Acquired By: Deed Will Approximate Date Acquired: Recorded Yes No D.B. Pg. Size (Dim. or Ac.)

Bounded By: N. S. E. W.

Date	Grantor (From)	Grantee (To)	D.B.	Pg.	Type	W.D. Cons.
7-11-75	Watkins, Ann	Mr. R. L. F.	516	212	W/D	3.20

10-16-71	NIX, ROBERT F.	CARTLEDGE, ROBERT W.	117	335	W/D	3.50 ^{part}
----------	----------------	----------------------	-----	-----	-----	----------------------

9-24-86	Cartledge, Robert W.	Watkins, Kathleen M.	571	193	W	4.40
---------	----------------------	----------------------	-----	-----	---	------

City	G.M.D.	L.D.	L.L.	Dimensions	Acreage					
		3	101		1.53±	Return	Deed	Plat	Comp.	Used
						8			64	64

Subdivision	Block	Lot	Plat Book	Page
			8	68

Brief Legal Description: 6 ac ± of PL 161 L03

* Brown's LL No in deed

Property Acquired From:
Acct. No.

Photo	Call No

03N13		5
Map	Block	Parcel

Date	Grantor (From)	Grantee (To)	D.B.	Pg.	Type	W.D. Cons
8/84	WILSON J.C ETAL HOLCOMB, MARY LOIS	HOLCOMB, MARY LOIS	424	290	W	-0-

City	G.M.D.	L.D.	L.L.	Dimensions	Acreage 11.916 AC				
		3	161 162		Return	Deed	Plat	Comp.	Used
Subdivision 199					Block	Lot	Plat Bk.	Page	

Brief Legal Description



Property Acquired From:
Acct. No.

Photo	Call No
-------	---------


3-8		7
Map	Block	Parcel

Date	Grantor (From)	Grantee (To)	D.B.	Pg.	Type	W.D. Cons
8/84	WILSON, J.C. et al Holcomb, Mary Lois	Holcomb, Mary Lois	424	290	LS	-0-

City	G.M.D.	L.D.	L.L.	Dimensions	Acreage 11.96 AC				
		3	161 162 199		Return	Deed	Plat	Comp.	Used
							13.96		13.96

Subdivision	Block	Lot	Plat Bk.	Page
			26	174

Brief Legal Description



Name On Return: Wilson, Amos
 Ball Grid: OLD: 0308
 Name On Deed: NEW: 0313
 MAP BLOCK PAR SUB: 007
 Call No. 005

3-8		7
Map	Block	Parcel

Property Address: *Freehome Rd*
 Property Acquired From:
 Acquired By: Deed Will _____ Approximate Date Acquired: _____ Recorded Yes No _____ D.B. Pg. _____ Size: (Dim. or Ac.) _____
 Bounded By: N. _____ S. _____ E. _____ W. _____

Date	Grantor (From)	Grantee (To)	D.B.	Pg.	Type	W.D. Cons.		
8/25/49	Hendrick, M. G.	Wilson Amos	18	547	WD			
9/81	Wilson, Lillie Frix	Wilson, John Henry & James Charley Holcomb, Mary Lois	311	228	W	16 ⁹⁰		
	City	G.M.D.	L.D.	LL.	Dimensions	53.79 AC. Acreage 54.12 AC.		
	out		3	171 172		Return 59 Deed 79 Plat Comp Used 59 59		
		Subdivision	179		Block	Lot	Plat Book	Page
				161, 162				
Brief Legal Description: 59 ac of LL 161-162-199-LD-3								



Property Acquired From: 3-8-OLD: 0308	MAP BLOCK PAR SUB 007 D
Acct. No.	Photo Call Map 006
NEW: 0313	

3-8		7D
Map	Block	Parcel


REC- 2/16/99

Date	Grantor (From)	Grantee (To)	D.B.	Pg.	Type	W.D. Cons
10/88	HOLCOMB, MARY L.	HOLCOMB, RANDY ^{KIMBERLY E}	747	289	W	-
10/97	HOLCOMB, RANDY	HOLCOMB, KIMBERLY	3502	326	RC	-0-

City	G.M.D.	L.D.	L.L.	Dimensions	Acreage				
		3	161		Return	Deed	Plat	Comp.	Used
						2			

Subdivision	Block	Lot	Plat Bk.	Page
			36	82

Brief Legal Description



MAP BLOCK PAR- SUB
 Property Acquired From: 3- OLD: 0308 007 C
 Acct. No. NEW: 0313 007

3-P		MC
Map	Block	Parcel

Date	Grantor (From)	Grantee (To)	D.B.	Pg.	Type	W.D.Cons
4/10/87	Wilson, J. H.	Wilson, Cleo	617	250	WD	-0-
11/7/00	WILSON, JOHN	DEAN, DORIS	436D	180	EX'S DEED	-0-
11/7/00	WILSON, JOHN ^{CLEO'S ESTATES} HENRY	" "	436D	181	QC	-0-

City	G.M.D.	L.D.	L.L.	Dimensions	Acreage <u>2.05 AC</u>				
		3	161		Return	Deed	Plat	Comp.	Used
					<u>223</u>				
Subdivision					Block	Lot	Plat Bk.	Page	
						<u>TRACT 7</u>	<u>26</u>	<u>117</u>	
Brief Legal Description							<u>63</u>	<u>178</u>	



Property Acquired From:	MAP BLOCK PAR SUB OLD: 0308	006		
Acct. No.	NEW: 0313	Photo 008	Call No	

3-8		6
Map	Block	Parcel

Date	Grantor (From)	Grantee (To)	D.B.	Pg.	Type	W.D. Cons
9/90	WHITENTON, R. BRYAN	BLACKWELL, RICKY & JUDY	912	251	W	65. ⁰⁰
11/1/94	BLACKWELL, RICKY & JUDY	WHITENTON, R. BRYAN	1966	252	DUP	—
12/19/95	WHITENTON, R. BRYAN	BYNUM, SHAWN M.	*2262	113	OC	-0-
12/19/95	" " "	" " "	*2262	114	W/D	57. ²⁰
3/13/98	BYNUM, SHAWN M.	LAURENCE, WALTER L.	3038	323	W/D	61. ⁵⁰

City	G.M.D.	L.D.	L.L.	Dimensions	Acreage				
		3	161 162		3.39 AC	Return	Deed	Plat Comp.	Used
Subdivision					Block	Lot	Plat Bk.	Page	

Brief Legal Description: *CORRECTED LOCATION & ACREAGE PER 1995 DEED 2262-113, 1995 DEED 2262-114 ONLY COVERS PART OF WHAT DEED 2262-113 COVERS, DON'T KNOW WHY THOUGH, BOTH DEED ARE FROM SAME PEOPLE TO SAME PEOPLE*



Name On Return:

Photo	Call No.

3-8		6
Map	Block	Parcel

Name On Deed:

Property Address:

Property Acquired From:

Acquired By: Deed Will Approximate Date Acquired: Recorded Yes No D.B. Pg. Size: (Dim. or Ac.)

Bounded By: N. S. E. W. *Will Book C pg. 704-705*


12/81 - 598/365 - 598/360 - 598/361 - 598/362 - 598/363

Date	Grantor (From)	Grantee (To)	D.B.	Pg.	Type	W.D. Cons.
12/20/86	CHARLIE	WILLIS, EVA R.	598	367	CONV GC	-0-
10/82	HOLDER, IDA	WILLIS, EVA R.	330	468	W	-0-
11/31/87	Willis, Eva R.	Kim J. Whitenton, Bryan R.	598	366	CONV GC	-0-
4/90	WHITENTON, KIM J.	WHITENTON, R. BRYAN	603	561	W/D	48.00
			901	123	GC	-0-

City	G.M.D.	L.D.	L.L.	Dimensions	Acreage				
					Return	Deed	Plat	Comp.	Used
		3	161 162						

Subdivision	Block	Lot	Plat Book	Page

Brief Legal Description:



Name On Holder, Edd
 Return: Ball Ground, Ga. R-2

2221 10
 Photo Call No.

3-8 6
 Map Block Parcel

Name On Deed:

Property Address: Cowens Creek Rd

Property Acquired From:

Acquired By: Deed Will Approximate Date Acquired: Recorded Yes No D.B. Pg. Size: (Dim. or Ac.)

Bounded By: N. S. E. W.

Date	Grantor (From)	Grantee (To)	D.B.	Pg.	Type	W.D. Cons.
10/15/63	Wilson, Amos	Holder, E. D.	71	87	WD	2 FS
'75	Willis, Eva & Champion, John	Holder, E. D.	183	540	W	—
10/82	Holder, E. D. ^{estate}	Holder, CHARLIE & IDA	330	466	Deed	-0-

City	G.M.D.	L.D.	Dimensions		Acreage				
			LL	LD	Return	Deed	Plat	Comp.	Used
out		3	161	162	5			4	5
Subdivision					Block/	Lot	Plat Book	Page	

Brief Legal Description: Sec 2 of LL 161 LD 3

* Dead Doesn't Fit as described,
Plotted per Field in Fo.

Property	MAP	BLOCK	PAR	SUB
Acquired From:	OLD: 0308		007	A
Acct. No.	NEW: 0313		009	Call No

3-8		7A
Map	Block	Parcel

Date	Grantor (From)	Grantee (To)	D.B.	Pg.	Type	W.D.Cons
8/84	HOLCOMB, MARY LOIS ^{et al}	WILSON, J. H.	416	591	W	-0-
Per '89	Tax Return	Wilson, J.H. Estate				
11/7/00	WILSON, JOHN HENRY ^{ALSO ESTATES}	WILSON, JOHN HENRY JR.	436D	190	DC	-0-

City	G.M.D.	L.D.	L.L.	Dimensions	Acreage 14.91 AC				
		3	128 161 162	4 AC 13.48 AC	Return	Deed	Plat	Comp.	Used
									17.74
Subdivision			199	2 AC	Block	Lot	Plat	Bk.	Page
						TRACT 5	26 26		116 117
Brief Legal Description								63	17B




Property Acquired From: 9
Acct. No.

Photo	Call No
-------	---------

03N13		9A
Map	Block	Parcel

Date	Grantor (From)	Grantee (To)	D.B.	Pg.	Type	W.D.Cons
7/26/00	FOUNTAIN, DARLENE	DEAN, BETTY	4244	269	Q/C	0-
7/26/00	BYERS, DIXIE	" "	4244	271	Q/C	0
7/26/00	MCCOY, EUNICE	" "	4244	273	Q/C	0
7/26/00	DEAN, DORIS	" "	4244	275	Q/C	0-
7/31/00	DEAN, BETTY	GEORGIA POWER CO.	4244	277	Q/C	0-

City	G.M.D.	L.D.	L.L.	Dimensions	Acreage			
		3	128		Return	Deed	Plat Comp.	Used
						1.45		1.45
Subdivision					Block	Lot	Plat Bk.	Page
Brief Legal Description								



Property Acquired From: <u>9</u>
Acct. No.

Photo	Call No
-------	---------

<u>03N13</u>		<u>9A</u>
Map	Block	Parcel

Date	Grantor (From)	Grantee (To)	D.B.	Pg.	Type	W.D. Cons	
3/9/00	^{ESTATE} WILSON, CLEO	DEAN, BETTY	4048	221	Adm's DEED	-0-	
7/26/00	GENTRY, KENNETH	" "	4244	261	Q/C	0	
7/26/00	PACHECO, KATHY	" "	4244	263	Q/C	-0-	
7/26/00	FRANCO, GAIL	" "	4244	265	Q/C	0	
7/26/00	WILSON, JOHN HENRY JR.	" "	4244	267	Q/C	0	
City		G.M.D.	L.D.	L.L.	Dimensions	Acreage	
			3	128	*1.45	Return	Deed
						1.43	1.43
Subdivision					Block	Lot	Plat Bk. Page
Brief Legal Description *ACREAGE ADJUSTED PER 2000 DEED - RE 4244/261 - 9-29-00							



Property Acquired From: 9
 Acct. No.

Photo Call No

03N13 9B
 Map Block Parcel

Date	Grantor (From)	Grantee (To)	D.B.	Pg.	Type	W.D. Cons
11/7/00	^{ELIED ESTATES} WILSON, JOHN HENRY	McCoy, EUNICE	4360	192	QC	-0-
11/7/00	McCoy, EUNICE ^{1/2 INT.}	McCoy, CARY ^{A 1/2 INT.}	4360	187	QC	-0-

City	G.M.D.	L.D.	L.L.	Dimensions	Acreage				
					Return	Deed	Plat	Comp.	Used
		3	161				2.00		2

Subdivision	Block	Lot	Plat Bk.	Page
		TRACT 1	63	178

Brief Legal Description



Property Acquired From: 9
Acct. No.

Photo	Call No
-------	---------

03N13		9C
Map	Block	Parcel

Date	Grantor (From)	Grantee (To)	D.B.	Pg.	Type	W.D.Cons
11/7/00	CLED & ESTATES WILSON, JOHN HENRY	FOUNTAIN, DARLENE	4360C	188	QC	-0-
11/7/00	FOUNTAIN, DARLENE	FOUNTAIN, JAMES T.	4382	187	QC	-0-
12/6/00	DARLENE FOUNTAIN, JAMES T. &	TIMOTHY J ROPER, FONDA L. &	4382	188	QC	-0-

City	G.M.D.	L.D.	L.L.	Dimensions	Acreage				
		3	1161		Return	Deed	Plat	Comp.	Used
							3.19		3.19
Subdivision					Block	Lot	Plat Bk.	Page	
						TRACT 2	63	178	

Brief Legal Description



Property Acquired From: 9
Acct. No.

Photo	Call No
-------	---------

03N13		9D
Map	Block	Parcel

Date	Grantor (From)	Grantee (To)	D.B.	Pg.	Type	W.D. Cons
11/7/00	CLED & ESTATES WILSON, JOHN HENRY	FRANCO, GAIL & KATHY PACHECO GENTRY, CHARLES KENNETH	4360	185	QC	-0-
11/7/00	PACHECO, KATHY & FRANCO, GAIL	GENTRY, CHARLES KENNETH	4360	183	QC	-0-

City	G.M.D.	L.D.	L.L.	Dimensions	Acreage				
		3	161 162		Return	Deed	Plat	Comp.	Used
							2.00		2

Subdivision	Block	Lot	Plat Bk.	Page
		TRACT 3	163	178

Brief Legal Description

Property Acquired From: 9
Acct. No.

Photo	Call No
-------	---------


03N13	9E
Map	Block
	Parcel

Date	Grantor (From)	Grantee (To)	D.B.	Pg.	Type	W.D.Cons
11/7/00	CLEO & ESTATES WILSON, JOHN HENRY	BYERS, DIXIE L.	43100	177	QC	-0-
11/7/00	BYERS, DIXIE L. 1/2 INT.	BYERS, SAMUEL K. 1/2 INT.	43100	179	QC	-0-

City	G.M.D.	L.D.	L.L.	Dimensions	Acreage				
					Return	Deed	Plat	Comp.	Used
		3	1161				2.00		2.00

Subdivision	Block	Lot	Plat	Bk.	Page
		TRACT 4		63	178

Brief Legal Description



Property Acquired From: 9
Acct. No.

Photo	Call No
-------	---------

03N13		9F
Map	Block	Parcel

REG
3/14/02

Date	Grantor (From)	Grantee (To)	D.B.	Pg.	Type	W.D. Cons
12/12/01	WILSON, JOHN HENRY JR	PARTON, ALICIA	5054	280	QC	-0-
2/22/02	WILSON, CLED (ESTATE)	" "	5146	63	ADMIN'S DEED	0
2/22/02	WILSON, JOHN HENRY JR	" "	5146	68	WD	0


City	G.M.D.	L.D.	L.L.	Dimensions	Acreage				
		3	161		Return	Deed	Plat	Comp.	Used
						2.07			2
Subdivision					Block	Lot	Plat	Bk.	Page

Brief Legal Description

Name On Return:	MAP OLD: 0307	BLOCK	PAR 011	SUB B	3-7		11B
Name On Deed:	NEW: 0313		Photo 010	Cell No.	Map	Block	Parcel
Property Address:	Property Acquired From:						
Acquired By:	Deed ___ Will ___	Approximate Date Acquired:	Recorded Yes ___ No ___	D.B. ___ Pg. ___	Size: (Dim. or Ac.)		
Bounded By:	N.	S.	E.	W.			

Date	Grantor (From)	Grantee (To)	D.B.	Pg.	Type	W.D.Cons.
12/79	FRANZMAN, CARL W. & MYERS, Wm. G.	WILLIAM N. & DORIS L. ANDREWS	278	213	W	30 th
12/29/99	ESTATE ANDREWS, DORIS LIFSEY	ANDREWS, WILLIAM NATHANIEL	4399	115	EX'S DEED	-0-
12/29/99	ANDREWS, WILLIAM NATHANIEL	GEORGIA POWER COMPANY	4399	117	W/D	118. ⁰⁰
	City	G.M.D.	L.D.	L.L.	Dimensions	48.57 AC. Acreage 43.37 AC
			3	89 127 128	X 8.37 AC 273 AC	Return Deed Plat Comp Used
						2764 2764
	Subdivision		161 162	Block	Lot	Plat Book Page
Brief Legal Description: For 91 TAX Parcel 11E Combined Per Request R-3190 ADJUSTED						
ACREAGE PER YEAR 2000 DEEDS & PLAT. 2/15/01						

REC (1/10/01)



Property Acquired From:
Acct. No. 10

Photo	Call No
-------	---------

3-13		10A
Map	Block	Parcel

Date	Grantor (From)	Grantee (To)	D.B.	Pg.	Type	W.D. Cons																																																
7/31/97	ANDREWS WILLIAM N.	BARNES, BARBARA L. & ERNEST E.	3138 2812	80 330	REFEC W/D	140. ⁰⁰																																																
10/14/99	BARNES, BARBARA L. & ERNEST E.	GEORGIA POWER COMPANY	3891	152	W/D	205. ⁰⁰																																																
12/14/00	GEORGIA POWER COMPANY	HAMBY, PHYLLIS & JOE	4407	391	LTD W/P	140. ⁴⁰																																																
9/24/01	HAMBY, TRACY JOE & PHYLLIS	HAMBY, PHYLLIS D. & JOE J. & TRACY L.	4822	489	W/D	-0-																																																
<table border="1"> <tr> <td>City</td> <td>G.M.D.</td> <td>L.D.</td> <td>L.L.</td> <td>Dimensions</td> <td colspan="2">Acreage X 5.13 AC</td> </tr> <tr> <td></td> <td></td> <td>3</td> <td>128</td> <td></td> <td>Return</td> <td>Deed</td> </tr> <tr> <td></td> <td></td> <td></td> <td></td> <td></td> <td>5.00</td> <td></td> </tr> <tr> <td colspan="5">Subdivision</td> <td>Block</td> <td>Lot</td> <td>Plat Bk.</td> <td>Page</td> </tr> <tr> <td colspan="5"></td> <td></td> <td></td> <td>60</td> <td>177</td> </tr> <tr> <td colspan="9">Brief Legal Description X ADJUSTED ACREAGE PER 1999 DEED 3891-152. 1/25/00</td> </tr> </table>							City	G.M.D.	L.D.	L.L.	Dimensions	Acreage X 5.13 AC				3	128		Return	Deed						5.00		Subdivision					Block	Lot	Plat Bk.	Page								60	177	Brief Legal Description X ADJUSTED ACREAGE PER 1999 DEED 3891-152. 1/25/00								
City	G.M.D.	L.D.	L.L.	Dimensions	Acreage X 5.13 AC																																																	
		3	128		Return	Deed																																																
					5.00																																																	
Subdivision					Block	Lot	Plat Bk.	Page																																														
							60	177																																														
Brief Legal Description X ADJUSTED ACREAGE PER 1999 DEED 3891-152. 1/25/00																																																						

Property Acquired From:
Asect. No. 10

Photo Call No


3-13 10B
Map Block Parcel

Date	Grantor (From)	Grantee (To)	D.B.	Pg.	Type	W.D. Cons
5/15/98	ANDREWS, DORIS ^{ESTATE}	ANDREWS, WILLIAM N.	3131	151	W/D	-0-
5/15/98	ANDREWS, WILLIAM N.	WIP DEVELOPMENT, INC	3131	153	W/D	178.20
10/1/03	WIP DEVELOPMENT, INC	MUSGRAVE, EDWARD O. & LINDA K.	1864	75	W/D	CORR 2 PARCELS

DELETE & CORRECT
 WITH 105 per Assessor's file
 1/13/04

CLTY	M.D.	D.D.	L.L.	Dimensions	Acreage 243 AC				
			89	19.3 AC	Return	Deed	Plat	Comp.	Used
		3	127	21.8 AC		25169			25169
			128	5.13 AC	Block	Lot	Plat	Bk.	Page
				710.6 AC					
				2.13 AC					
				11.816 AC					
				10.69 AC					

Brief Legal Description seems that 1177 AC + for rd. Blk wasn't de-ducted from this parcel. Corrected maps 12/13/01.



Property Acquired From: 10B
Acct. No.

Photo	Call No
-------	---------

03N13		10C
Map	Block	Parcel

Date	Grantor (From)	Grantee (To)	D.B.	Pg.	Type	W.D. Cons
5/7/99	WIP DEVELOPMENT, INC	DESMOND JOANNE H	3639	1166	W/D	2 LOTS 10 136.00
6/7/06	DESMOND, JOANNE H.	HANNE HIJAZI, YASSER	9090	291	WD	2 LOTS 552.50

City	G.M.D.	L.D.	L.L.	Dimensions	Acreage				
					Return	Deed	Plat	Comp.	Used
		3	89	*11.34 AC			5.772		5.77

Subdivision	Block	Lot	Plat	Bk.	Page
TREK RIDGE ESTATES		3:4			

Brief Legal Description * PARCEL 10D COMBINED PER OWNER & TAX ASSESSORS OFFICE.
 REQUEST. 11/7/01

Property Acquired From: 103
Acct. No.

Photo	Call No
-------	---------

03A13		10D
Map	Block	Parcel

Date	Grantor (From)	Grantee (To)	D.B.	Pg.	Type	W.D. Cons
5/7/99	WIP DEVELOPMENT, INC.	DESMOND, JOANNE H.	3639	166	W/D	2 Lots Blk. 10

DELETE & COMBINE
 WITH IOC PER
 ASSESSORS REPORT
 1/7/01

City	G.M.D.	L.D.	L.L.	Dimensions	Acreage				
		3	89		Return	Deed	Plat	Comp.	Used
							5571		557
Subdivision					Block	Lot	Plat Bk.	Page	
TREK RIDGE ESTATES						4			
Brief Legal Description									



Property Acquired From: 10B
Acct. No.

Photo	Call No
-------	---------

03N13		10E
Map	Block	Parcel

Date	Grantor (From)	Grantee (To)	D.B.	Pg.	Type	W.D. Cons
10/29/99	WIP DEVELOPMENT, INC	BIANCA SUSANNE BARNES, STEPHEN TREV	3892	348	W/D	33.20
1/20/04	BIANCA SUSANNE BARNES, STEPHEN TREV	DELAN, SEAN P.	7176	130	W/D	233 ⁰⁰

City	G.M.D.	L.D.	L.L.	Dimensions	Acreage				
					Return	Deed	Plat	Comp.	Used
		3	89 128			2.50			2.50
Subdivision					Block	Lot	Plat	Bk.	Page
TREK RIDGE ESTATES						1A			
Brief Legal Description									




Property Acquired From: 10B
Acct. No.

Photo	Call No
-------	---------

03N13		10F
Map	Block	Parcel

Date	Grantor (From)	Grantee (To)	D.B.	Pg.	Type	W.D. Cons
1/14/00	WIP DEVELOPMENT, INC	BRADY, CATHERINE SALMON	4012	155	W/D	33.20

City	G.M.D.	L.D.	L.L.	Dimensions	Acreage				
					Return	Deed	Plat	Comp.	Used
		3	89				2.50		2.5
Subdivision					Block	Lot	Plat	Bk.	Page
TREK RIDGE ESTATES						1B	100		204
Brief Legal Description									



Property Acquired From: 10B
Acct. No.

Photo	Call No
-------	---------

03N13		106
Map	Block	Parcel

SEE 8697-446 12D

Date	Grantor (From)	Grantee (To)	D.B.	Pg.	Type	W.D. Cons
9/29/00	WIP DEVELOPMENT, INC.	KATHERINE B. CHANDLER, IRA A. &	4319	11	WD	179.90

City	G.M.D.	L.D.	L.L.	Dimensions	Acreage				
		3	128' 127'		Return	Deed	Plat	Comp.	Used
							2.24		2.24
Subdivision					Block	Lot	Plat Bk.	Page	

Brief Legal Description



Property Acquired From: **10B**
 Acct. No.

Photo Call No

03N13 **10J**
 Map Block Parcel

Date	Grantor (From)	Grantee (To)	D.B.	Pg.	Type	W.D. Cons
10/1/01	WIP DEVELOPMENT, INC.	LINDA K. MUSGRAVE, EDWARD O.	4858B	282	WD	84.50
10/1/01	WIP DEVELOPMENT, INC.	" " "	1864	75	CDR WD	2 PARCELS

City	G.M.D.	L.D.	L.L.	Dimensions	Acreage				
					Return	Deed	Plat	Comp.	Used
		3	89	* 7.70 AC			6505		6.57
Subdivision					Block	Lot	Plat Bk.	Page	

TREK RIDGE ESTATES
 Brief Legal Description: *** PARCEL 10B COMBINED PER OWNER & TAX ASSESSORS**
 REQUEST: 1/26/06



Property Acquired From:
Acct. No.

Photo	Call No
-------	---------

03N13		10K
Map	Block	Parcel

Date	Grantor (From)	Grantee (To)	D.B.	Pg.	Type	W.D. Cons
1/24/03	WIP DEVELOPMENT, INC	REBECCA S. VAUGHN, RICHARD E.	5859	103	WD	3750

City	G.M.D.	L.D.	L.L.	Dimensions	Acreage				
		3	89 128		Return	Deed	Plat	Comp.	Used
						3			3
Subdivision					Block	Lot	Plat Bk.	Page	
TREK RIDGE						5			
Brief Legal Description									



Name On Return:	MAP: 3-7	BLOCK: 27	PAR: F	3-7	27F	
Name On Deed:	NEW: 03-13	011	Call 1.0	Map	Block	Parcel

Property Address: _____ Property Acquired From: 3-7-27A

Acquired By: Deed Will Approximate Date Acquired: _____ Recorded Yes No D.B. _____ Pg. _____ Size: (Dim. or Ac.) _____


Bounded By: N. _____ S. _____ E. _____ W. _____

Date	Grantor (From)	Grantee (To)	D.B.	Pg.	Type	W.D.Cons.
9-85	McFATHER, Jr., E.O. Moore, Jr., R.C.	Wallace, Nelle L.	485	112	WD	21.00
10/7/05	WALLACE, NELLE L.	WALLACE, DON	B372	124	WD	-0-

City	G.M.D.	L.D.	L.L.	Dimensions	Acreage 12.88 AC.				
		3	56 89	5 1/2 AC	Return	Deed	Plat	Comp.	Used
						13.6			13.6

Subdivision	Block	Lot	Plat Book	Page
		TRACT 3C	B77	176

Brief Legal Description: * 7.2 AC ± Uses For R/W Per 1994 Deed 1913-197 12/12/94







Property Acquired From: 3-	MAP BLOCK PAR SUB	OLD: 0307	011	C	3-7	Block	Parcel
Acct. No.	NEW: 0313	012	Call No	11c			

Date	Grantor (From)	Grantee (To)	D.B.	Pg.	Type	W.D. Cons
7-2-86	Myers, William G. Franzman, Virginia A.	Bentley, Donald L. & Inez B.	544	247	W/O	5.70
		DONALD L. & BENTLEY BESSIE INEZ	543	365	W	
		" " " "	548	630	W	
		Bentley, Donald L. & Bessie I.			Per '89 Tax Return & Attached Deed	
9/90	^{ESTATE} BENTLEY, DONALD L.	BENTLEY, BESSIE INEZ	1122	45		-0-

Rec. 1-9-92

City	G.M.D.	L.D.	L.L.	Dimensions	Acreage			
		3	89	*4.7 AC. ± *5.5 AC. ±	Return	Deed	Plat	Comp. Used
						2.85		
Subdivision					Block	Lot	Plat Bk.	Page

Brief Legal Description: For 87 two parcels 27C & 27K Deleted & Combined with this parcel * SEE 1991 DEED 1122/45 * 1.0 AC. ± USED FOR RW PER 1994 DEED 1885/15. 9-28-94 SEE ENER

* ADJUSTED AVERAGE PER HOUSE CALL WITH
YVONNE CORRELL STATES SHE BOYER AN
ADDITIONAL IAEI FROM MOTHER 11/22/92

Property	OLD: 3-7	MAP	BLOCK	PAR	SUB
Acquired From: 3-7-27			1	27	M
Acct. No. 27E	NEW: 03-13			013	Call

3-7		27M
Map	Block	Parcel

Date	Grantor (From)	Grantee (To)	D.B.	Pg.	Type	W.D. Cons
4/88	MARGARET E BENTLEY, GRADY	BENTLEY, JAMES DARRELL	704	593	W	-0-
?/90	BENTLEY, JAMES DARRELL	MARGARET C. BENTLEY, GRADY	934	103	W	13.50
4/14/94	MARGARET C. BENTLEY, GRADY	TICE, DAVID & RENEE	1906	73	W/D	FOR 4.23 Act -0-
4/30/99	TICE, RENEE	TICE, DAVID	31029	237	Qc	-0-
4/30/99	TICE, DAVID	SHUEY, JAMES D.	31029	239	W/D	71.20
2/18/04	SHUEY, JAMES D.	MARNA ANN SHUEY, JAMES D.	7317	186	WD	0
City		G.M.D.	L.D.	L.L.	Dimensions	Acreage
			3	56	*4.58 AC	*.89 AC ±
Subdivision					*4.94 AC	
		Block	Lot	Plat	Bk.	Page
					35	56
Brief Legal Description *1.11 AC ± USED FOR R/W PER 1994 DEED 1885/19, 9-28-94						
*1.54 AC ± USED FOR R/W PER 1994 DEED 1920-2101, 12/13/94 **ADJUSTED ACREAGE						
PER 1999 DEED 31029-237 & 239, 7/22/99						



Property Acquired From: 3-7-OLD: 0307
 Acct. No. NEW: 0313

MAP BLOCK PAR SUB
 027 H
 Photo Call No
 014

3-7 274
 Map Block Parcel


Date	Grantor (From)	Grantee (To)	D.B.	Pg.	Type	W.D. Cons
2-27-86	McFather, E. O. SR. Moore, R. C. SR	Bentley, Donald L & Inez B.	512	533	w/o	12.60
5-86	Bessie Inez Bentley, Donald L. &	Yvonne Cottrell, Richard A. &	529	314	w/o	6.80


City	G.M.D.	L.D.	L.L.	Dimensions	Acreage 5.5 AC <u>5.1 AC</u>				
		3	56	X 5.5 AC X 4.7 AC	Return	Deed	Plat	Comp.	Used
Subdivision					Block	Lot	Plat	Bk.	Page
<u>5.1 AC</u>									

Brief Legal Description: X 4.0 AC ± USED FOR R/LW PER 1994 DEED 1885/23 9-28-94
ADJUSTED ACREAGE PER PHONE CALL WITH YVONNE COTTRELL STATES SHE BOUGHT AN
ADDITIONAL 1 AC ± FROM MOTHER ON PARCEL EX 11/22/96

At Rogers & Jones

Base Amount, Ac. 30107





Property Acquired From: 270
 Acct. No. NEW: 0313

MAP BLOCK

OLD: 0307

PAR. SUB

027 D

Phone No. 017 Call No.

<u>3-7</u>		<u>27D</u>
Map	Block	Parcel

Date	Grantor (From)	Grantee (To)	D.B.	Pg.	Type	W.D. Cons
<u>7/85</u>	<u>MOORE, R. C. JR. MC FATHER, JR.</u>	<u>PAYNE, JAMES R.</u>	<u>474</u>	<u>416</u>	<u>W</u>	<u>13⁹⁰</u>

City	G.M.D.	L.D.	L.L.	Dimensions	Acreage				
					Return	Deed	Plat	Comp.	Used
		<u>3</u>	<u>56</u>	<u>*10.78 AC ±</u>	<u>11.1</u>				<u>11.1</u>

Subdivision	Block	Lot	Plat Bk.	Page

Brief Legal Description *.32 AC ± USED FOR R/W PER 1994 DEED 1885/25. 9-28-94



Name On Return: Robert 300 MAIN	MAP BLOCK OLD: 0307	PAR SUB 001	3-7		1
Name On Deed:	NEW: 0313	Photo 018	Call No.	Map	Block Parcel

Property Address: off unnamed dirt road	Property Acquired From:			
Acquired By: Deed Will	Approximate Date Acquired:	Recorded Yes No	D.B. Pg.	Size: (Dim. or Ac.)
Bounded By: N.	S.	E.	W.	

Date	Grantor (From)	Grantee (To)	D.B.	Pg.	Type	W.D. Cons.
2/1/58	Roberts, A.R. Sr.	Roberts, A.R. Jr.	43	329	W/D	100.5A
5/31/02	ROBERTS, A. ROY JR. (ESTATE)	ALFRED ROY III ROBERTS, SUELVIA (ROBERTS, JUDSON WHEELER)	5455	426	EX'S DEED	+ TRACTS - 0 -

City	G.M.D.	L.D.	L.L.	Dimensions	Acreage				
					Return	Deed	Plat	Comp.	Used
		3	17			40		48±	48±

Subdivision	Block	Lot	Plat Book	Page

Brief Legal Description: 48 ac ± off LL 17 L 03

* Owners of the land lot used
to transport across of
20000000 2-1-11/2


Property Acquired From:	MAP BLOCK PAR SUB OLD: 0308	007	B
Acct. No.	NEW: 0313	Photo 019	Call No

3-8		7B
Map	Block	Parcel

Date	Grantor (From)	Grantee (To)	D.B.	Pg.	Type	W.D. Cons
8/84	HOLCOMB, MARY LUS ^{et al}	WILSON, J. C.	416	594	W	-0-
12/88	WILSON, J. C.	NORTON, DEBORAH ANN & KELLEY, BRENDA S	806	548	W	-0-
1-90	NORTON, DEBORAH ANN & KELLEY, BRENDA S.	WILSON, J. C.	851	8	W	-0-

City	G.M.D.	L.D.	L.L.	Dimensions	Acreage				
		3	161 162 199		Return	Deed	Plat	Comp.	Used
							23.06		23.06
Subdivision					Block	Lot	Plat Bk.	Page	
							26	117	
Brief Legal Description									

Rec
7-89



Property Acquired From: **3-7-OLD: 0307**
 Acct. No. **NEW: 0313**

MAP BLOCK PAR SUB
 010 D
 Photo Call No
 020

3-7		100
Map	Block	Parcel

Date	Grantor (From)	Grantee (To)	D.B.	Pg.	Type	W.D. Cons
1/88	CORNELISON, IMOGENE V.	CORNELISON, BILL E.	686	506	W	-0-

City	G.M.D.	L.D.	L.L.	Dimensions	Acreage				
		3	162		Return	Deed	Plat	Comp.	Used
							6.817		

Subdivision	Block	Lot	Plat Bk.	Page
			34	172

Brief Legal Description





4416

Name On Return:	MAP BLOCK	PAR SUB	3-7		9
Name On Deed:	OLD: 3-7	9 to 11 No	Map	Block	Parcel
Property Address: <u>Corn's Creek Rd</u>	NEW: 03-13	021	Property Acquired From:		
Acquired By:	Deed Will	Approximate Date Acquired:	Recorded Yes No	D.B. Pg.	Size (Dim. or Ac.)
Bounded By:	N.	S.	E.	W.	

Date	Grantor (From)	Grantee (To)	D.B.	Pg.	Type	W.D.Cons.
1-6-73	Cornelison, Arvine	Cornelison, John				
1-22-73	Cornelison, Arvine	Cornelison, John	136	355	W	—
5-24-94	John M. Cornelison, Linda	John M. Cornelison, Linda	K835	098	W	—0—
	City	G.M.D.	L.D.	LL.	Dimensions	Acreage 6.79
			3	162		Return Deed Plat Comp Used
						6.79 15 15
	Subdivision	Block	Lot	Plat Book	Page	
Brief Legal Description: <u>1 ac ± of LL 162 LD 3</u>						

* N. de G. P. ...
in P.

Property Acquired From: <u>37</u>	MAP OLD: 0307	BLOCK	PAR 010	SUB B	<u>37</u>		<u>10B</u>
Acct. No.	NEW: 0313		023		Map	Block	Parcel

Date	Grantor (From)	Grantee (To)	D.B.	Pg.	Type	W.D. Cons
12-87	CORNELISON, IMMOGENE V.	CORNELISON, ROCKY L.	682	108	W	10 ⁰⁰
10/14/99	CORNELISON, ROCKY L.	GEORGIA POWER COMPANY	3891	161	W/D	2 PARCELS 146. ⁰⁰

City	G.M.D.	L.D.	L.L.	Dimensions	Acreage <u>* 2.10</u>				
		3	127 162		Return	Deed	Plat	Comp.	Used
							212		

Subdivision	Block	Lot	Plat Bk.	Page
			34	155

Brief Legal Description * ADJUSTED ACREAGE PER 1999 DEED 602 170

3891-161. 1/31/00



Property Acquired From:
Acct. No. 3

Photo	Call No
-------	---------

03N13		24
Map	Block	Parcel

Date	Grantor (From)	Grantee (To)	D.B.	Pg.	Type	W.D. Cons	
4/17/99	ESTATE CORNELISON, IMOGENE V.	JOHN MELVIN CORNELISON, AUBREY LEWIS	31603	247	DDA	4 TRACTS 8	
		CORNELISON, BILLY EUGENE					
6/10/99	JOHN MELVIN CORNELISON, AUBREY LEWIS	CHARLOTTE IRENE CORNELISON, ROCKY	31677	187	W/D	70. ⁰⁰	
	CORNELISON, BILLY EUGENE						
10/4/99	CHARLOTTE IRENE CORNELISON, ROCKY L. F.	GEORGIA POWER COMPANY	3891	158	W/D	85. ⁰⁰	
City		G.M.D.	L.D.	L.L.	Dimensions	Acreage 2 AC, 50 AC	
			3	127 162		Return	Deed
						Plat	Comp.
						Used	
Subdivision					Block	Lot	Plat Bk. Page
						TRACT 2	59 89
Brief Legal Description							60 171



Name On Return:	Cornelison, Ball Ground	MAP OLD: 0307	BLOCK	PAR 010	SUB
Name On Deed:		NEW: 0313	Plot No. 024	Call No.	

3-7	10
Map	Block Parcel

Property Address:	Conn's Creek Rd			Property Acquired From:	
Acquired By:	Deed Will	Approximate Date Acquired:	Recorded Yes No	D.B. Pg.	Size: (Dim. or Ac.)
Bounded By:	N.	S.	E.	W.	

Date	Grantor (From)	Grantee (To)	D.B.	Pg.	Type	W.D. Cons.
4/19/50	Holcomb, Stella C	Cornelison, Arline	20	334	WD	6-60/100
Per '87	Tax Return	Cornelison, Imogene Virginia	578	154		-0-

City	G.M.D.	L.D.	LL	Dimensions	28.95 AC ± Acreage 93 ± 20%				
out		3	162 163	27.17 34 ±	Return 80	Deed 80	Plat	Comp. 54 ±	Used
Subdivision 127					Block	Lot	Plat Book	Page	
									75

Brief Legal Description: 5/4 ac ± of LL 162 · 163 · 127 · 126 · L D · 3



point; thence N 27 degrees 11 minutes 23 seconds W a distance of 260.13 feet to a point; thence N 28 degrees 44 minutes 37 seconds W a distance of 200.92 feet to a point; thence N 73 degrees 57 minutes 30 seconds E a distance of 44.00 feet to an iron pin; thence N 73 degrees 57 minutes 30 seconds E a distance of 32.77 feet to a point; thence S 76 degrees 29 minutes 19 seconds E a distance of 17.92 feet to a point; thence N 58 degrees 53 minutes 20 seconds E a distance of 30.43 feet to a point; thence N 62 degrees 20 minutes 02 seconds E a distance of 41.08 feet to an iron pin; thence N 86 degrees 36 minutes 00 seconds E a distance of 77.60 feet to a concrete r/w marker; thence N 00 degrees 44 minutes 33 seconds W a distance of 10.06 feet to a concrete r/w marker located on the southern side of the 80 foot right-of-way of Conn's Creek Road; thence along said right-of-way S 88 degrees 37 minutes 24 seconds E a distance of 78.53 feet to a point; thence along said right-of-way S 85 degrees 39 minutes 42 seconds E a distance of 84.68 feet to a point; thence along said right-of-way S 79 degrees 33 minutes 49 second E a distance of 115.68 feet; thence along said right-of-way S 82 degrees 02 minutes 52 seconds E a distance of 38.65 feet to a point; thence along said right-of-way S 86 degrees 38 minutes 30 seconds E a distance of 51.68 feet; thence along said right-of-way S 66 degrees 02 minutes 19 seconds E a distance of 119.14 feet; thence along said right-of-way S 67 degrees 43 minutes 42 seconds E a distance of 143.52 feet to the POINT OF BEGINNING. The above Plat is recorded in Plat Book 34, Page 185, Cherokee County Records.

TO HAVE AND TO HOLD the said tract or parcel of land, with all and singular the rights, members and appurtenances thereof, to the same being, belonging, or in anywise appertaining, to the only proper use, benefit and behoof of the said parties of the second part, as tenants in common, for and during their joint lives, and upon the death of either of them, then to the survivor of them in fee simple, together with every contingent remainder and right of reversion, and to the heirs and assigns of said survivor.

AND THE SAID party of the first part, for her heirs, executors and administrators, will warrant and forever defend the right and title to the above described property, unto the said parties of the second part, as hereinabove provided, against the claims of all persons whomsoever.

IN WITNESS WHEREOF, the said party of the first part has hereunto set her hand and seal, the day and year above written.

Signed, sealed and delivered in the presence of:

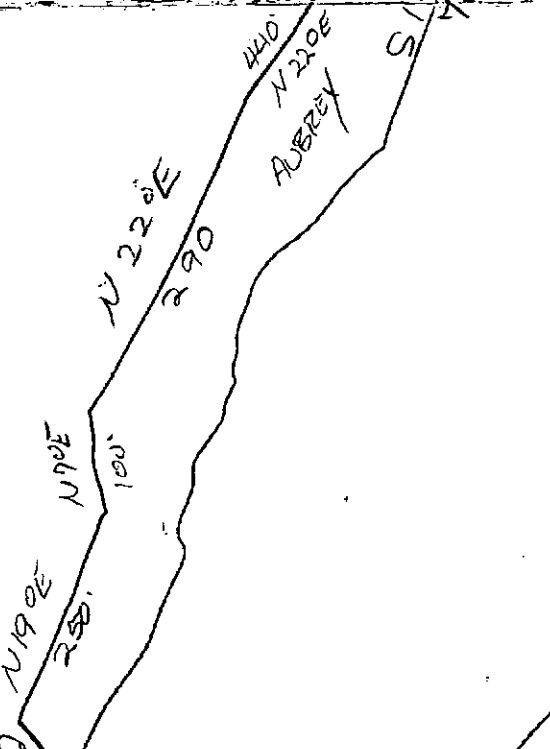
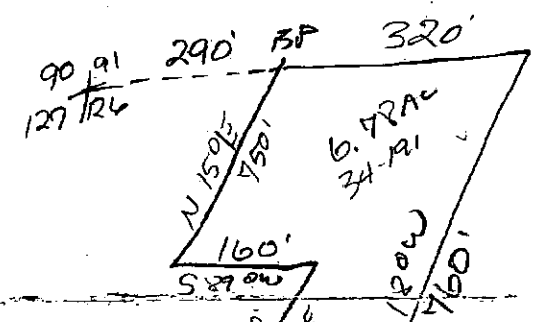
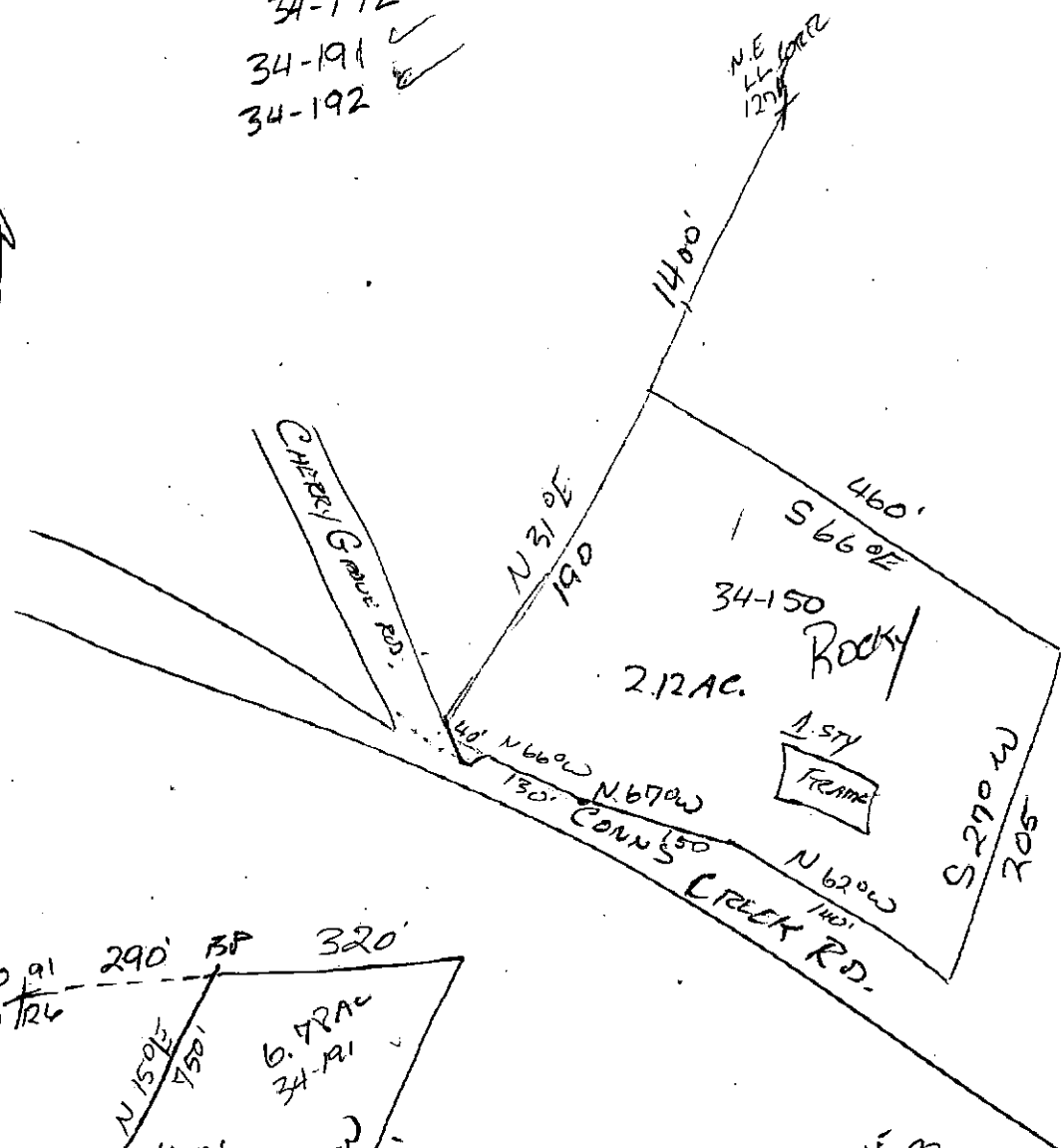
Lisa G. Massey
WITNESS

Imogene Virginia Cornelison (SEAL)
IMOGENE VIRIGINA CORNELISON

Shirley Ann... [Signature]
NOTARY PUBLIC
Cherokee County, Georgia
My Comm. Expires 7/23/1988

Rec 2-1-88

34-150 ✓
 34-172 ✓
 34-191 ✓
 34-192 ✓



CONN'S CREEK RD.

CREEK RD.

Property Acquired From: 24
Acct. No.


Photo	Call No
-------	---------

03N13		24A
Map	Block	Parcel

Date	Grantor (From)	Grantee (To)	D.B.	Pg.	Type	W.D. Cons
4/17/99	AUBREY LEWIS & CORNELISON, BILLY EUGENE	CORNELISON, JOHN MELVIN	3603	249	QC	-0-
10/14/99	CORNELISON, JOHN MELVIN	GEORGIA POWER COMPANY	3926	297	W/D	84. ³⁰

City	G.M.D.	L.D.	L.L.	Dimensions	Acreage				
		3	126 127		Return	Deed	Plat	Comp.	Used
						8.42			8.42
Subdivision 162					Block	Lot	Plat Bk.	Page	
							61	24	

Brief Legal Description



Property Acquired From: 24
Acct. No.

Photo	Call No
-------	---------

03N13		24B
Map	Block	Parcel

Date	Grantor (From)	Grantee (To)	D.B.	Pg.	Type	W.D. Cons
4/17/99	^{JOHN MELVIN} CORNELISON, BILLY EUGENE	CORNELISON, AUBREY LEWIS	3603	251	QC	-0-
8/17/99	CORNELISON, AUBREY LEWIS	^{KRUSTYNA M.} CORNELISON, AUBREY LEWIS	3809	139	W/D	-0-
11/3/99	^{KRUSTYNA M.} CORNELISON, AUBREY L.	GEORGIA POWER COMPANY	3891	148	W/D	2 PARCELS 500 ⁰⁰

City	G.M.D.	L.D.	L.L.	Dimensions	Acreage				
					Return	Deed	Plat	Comp.	Used
		3	126 127			8.42			8.42
Subdivision					Block	Lot	Plat	Bk.	Page
								60	176
Brief Legal Description									

Property Acquired From: 24
Acct. No.

Photo	Call No
-------	---------

03N13		24C
Map	Block	Parcel

Date	Grantor (From)	Grantee (To)	D.B.	Pg.	Type	W.D. Cons
4/17/99	JOHN MELVIN E CORNELISON, AUBREY LEWIS	CORNELISON, BILLY EUGENE	3603	253	QC	-0-

City	G.M.D.	L.D.	L.L.	Dimensions	Acreage				
		3	11e2		Return	Deed	Plat	Comp.	Used
						6.09			6.09
Subdivision					Block	Lot	Plat Bk.	Page	

Brief Legal Description

Property Acquired From: 24
Acct. No.

Photo	Call No
-------	---------

03N13		24D
Map	Block	Parcel

Date	Grantor (From)	Grantee (To)	D.B.	Pg.	Type	W.D. Cons
10/13/99	CORNELISON, CHARLOTTE I.	CORNELISON, ROCKY L.	3891	155	W/D	-0-
10/14/99	CORNELISON, ROCKY L.	GEORGIA POWER COMPANY	3891	161	W/D	2 PARCELS 146. ⁰⁰

City	G.M.D.	L.D.	L.L.	Dimensions	Acreage				
		3	127 162		Return	Deed	Plat	Comp.	Used
						1.486			1.49

Subdivision	Block	Lot	Plat Bk.	Page
		TRACT 1	60	171

Brief Legal Description

500

1000
2000
3000
4000
5000
6000
7000
8000
9000
10000

Property Acquired From:
Acct. No.

Photo	Call No
-------	---------

03N13		25
Map	Block	Parcel

Date	Grantor (From)	Grantee (To)	D.B.	Pg.	Type	W.D. Cons
12/29/99	THE MURPHY CHARITABLE REMAINDER UNI-TRUST	GEORGIA POWER COMPANY	4239 3965	117 323	COAR W/D	144. ⁰⁰

City	G.M.D.	L.D.	L.L.	Dimensions	Acreage X 9.4 AC				
		3	127 128		Return	Deed	Plat	Comp.	Used
Subdivision 1162					Block	Lot	Plat Bk.	Page	
							61	93	
Brief Legal Description X ADJUSTED ACREAGE PER 1999 DEED 3965-323. 2/24/00									




Name On Return:	MAP: 0307	BLOCK:	PAR: 011	SUB: A	3-7	Map	Block	Parcel 11A
Name On Deed:	NEW: 0313		Photo: 025	Call No.:				

Property Address:	Property Acquired From:				
Acquired By:	Deed Will: <input type="checkbox"/> <input type="checkbox"/>	Approximate Date Acquired:	Recorded Yes <input type="checkbox"/> No <input type="checkbox"/>	D.B. Pg.:	Size: (Dim. or Ac.)
Bounded By:	N.	S.	E.	W.	

Date	Grantor (From)	Grantee (To)	D.B.	Pg.	Type	W.D. Cons.
76	Myers, Wm. G.	Murphy, Carol A.	201	40	W	15°
10/6/99	MURPHY CAROL A.	MURPHY CAROL A.	386B	80	QC	-0-
10/7/99	MURPHY CAROL A. & GEORGE S.	THE MURPHY CHARITABLE REMAINDER UNI-TRUST	4239	115	CPRR	-0-

City	G.M.D.	L.D.	L.L.	Dimensions	Acreage 9.5 AC				
		3	127		Return	Deed	Plat	Comp.	Used
						12.7			12.7
Subdivision					Block	Lot	Plat Book	Page	

Brief Legal Description:



Property Acquired From:
Acct. No 25

Photo	Call No
-------	---------

3-13		25A
Map	Block	Parcel

Date	Grantor (From)	Grantee (To)	D.B.	Pg.	Type	W.D. Cons
1/16/98	MURPHY, CAROL A.	W.I.P. DEVELOPMENT, INC.	2962	260	W/D	25.60
5/29/98	W.I.P. DEVELOPMENT, INC.	MARY A. PANIK, KEITH	6350 3203	363 173	Re-recorded W/D	149.90

City	G.M.D.	L.D.	L.L.	Dimensions	Acreage				
					Return	Deed	Plat	Comp.	Used
		3	127			3.20	3.20		3.20

Subdivision	Block	Lot	Plat Bk.	Page
			44	27


Brief Legal Description



Property Acquired From: 3-7-10	MAP: 0307	BLOCK: 011	PAR: D	SUB: D	3-7	110	
Acct. No.	NEW: 0313	Photo: 026	Call No:				Map

Date	Grantor (From)	Grantee (To)	D.B.	Pg.	Type	W.D. Cons
2/88	COLBERT CO. INC. THE	L. MECHELLE SIUDY, MARK E.	692	70	W	24.20
7/91	L. MECHELLE & SIUDY, MARK E.	THE COLBERT CO., INC.	1041	1102	W	24.00
8/11/04	THE COLBERT COMPANY, INC.	GEORGIA POWER COMPANY	729A	45	WD	42.50

City	G.M.D.	L.D.	L.L.	Dimensions	Acreage				
		3	129		Return	Deed	Plat	Comp.	Used
						4.923			4.9
Subdivision					Block	Lot	Plat	Bk.	Page
						TRACT II			
Brief Legal Description									



Property	MAP	BLOCK	PAR	SUB
Acquired From:	OLD: 0307		011	
Acct. No.	NEW: 0313		027	

3-7		11
Map	Block	Parcel

Date	Grantor (From)	Grantee (To)	D.B.	Pg.	Type	W.D. Cons
12-87	ESTATE OF CARL FRANZMAN ET AL. FRANZMAN, MARK JAMES	MEYERS, W.M. G.	683	382 396	QC	-0-
12-87	MYERS, W.M. G.	CAIN, ALBERT E.	683	573	W	51.40
12-87	CAIN, ALBERT E.	THE COLBERT CO. INC.	683 684	571 495	W	51.40

City	G.M.D.	L.D.	L.L.	Dimensions	Acreage				
		3	PA 127 128		Return	Deed	Plat	Comp.	Used
						30.6			
Subdivision					Block	Lot	Plat Bk.	Page	

Brief Legal Description



Name On Millford, Mrs. Rena
 Return: Ball Ground, Ga. #1
 Name On Deed:

2221 15
 Photo Call No.

3-7 11
 Map Block Parcel

Property Address: Corn's Creek Rd Property Acquired From:

Acquired By: Deed Will Approximate Date Acquired: Recorded Yes No D.B. Pg. Size: (Dim. or Ac.)

Bounded By: N. S. E. W.

Date	Grantor (From)	Grantee (To)	D.B.	Pg.	Type	W.D.Cons.
1/21/46	Holcombe, Stella ^{etal}	Millford Mrs Reinie	13	85	W/D	—
6-18-13	M. Ford, Mrs. Reinie	Morgan, Richard L.	144	83	W	65 ⁰⁰
6-18-73	Morgan, Richard L.	Myers Wm. G. Franzman, Carl W Mrs	144	85	W	95 ⁰⁰

City	G.M.D.	L.D.	L.L.	Dimensions	Acreage				
out		3	89 127	33.54 AC 30.6	Return	Deed	Plat	Comp.	Used
					700	100		64	64
Subdivision 128					Block	Lot	Plat Book	Page	

Brief Legal Description: 64 ac ± of LL 89.127.128.40.3

* ~~Dead~~ Description does not
allow us to



Property Acquired From:
Acct. No.

Photo	Call No
-------	---------

03N13		28
Map	Block	Parcel

Date	Grantor (From)	Grantee (To)	D.B.	Pg.	Type	W.D.Cons
6/3/03	BRANCH BANKING AND TRUST COMPANY	FEDERAL HOME LOAN MORTGAGE CORPORATION	6368	14	SAC WD	0
9/26/03	FEDERAL HOME LOAN MORTGAGE CORPORATION	KATHERINE B. E. HANDLER, IRA B.	6588	361	LTD WD	0


City	G.M.D.	L.D.	L.L.	Dimensions	Acreage 7 Ac±				
		3	90		Return	Deed	Plat	Comp.	Used
Subdivision					Block	Lot	Plat Bk.	Page	
Brief Legal Description									



Property Acquired From:	MAP	BLOCK	PAR	SUB	3-7	27
Acct. No.	OLD: 3-7		2-7	to	Call No	Map Block Parcel
	NEW: 03-13		028			

Date	Grantor (From)	Grantee (To)	D.B.	Pg.	Type	W.D. Cons
10/93	GRAVITT, VANETTE L.	GRAVITT, JAMES G.	1618	93	QC	-0-
7-5-94	GRAVITT, VANETTE L. & James G.	BANK OF CANTON (Banking Corporation)	1878	152	DUP	8.00
2/6/95	BANK OF CANTON	PERRETT, ANNETTE	2022	073	LTD. W/D	6.00
3/4/95	PERRETT, ANNETTE	APPLING, STEPHEN DWAYNE	2041	301	W/D	7.00
8/30/96	APPLING, STEPHEN DWAYNE	MOULDER, DORA A.	2486	316	W/D	68.90
6/3/03	MOULDER, DORA A.	BRANCH BANKING AND TRUST COMPANY	6368	11	DUP	-

City	G.M.D.	L.D.	L.L.	Dimensions	Acreage ±	Return	Deed	Plat	Comp.	Used
		3	90							
Subdivision					Block	Lot	Plat	Bk.	Page	
Brief Legal Description										



Name On
Return:

Photo	Call No.

3-7		27
Map	Block	Parcel

Name On
Deed:


Property
Address:

Property
Acquired From:

Acquired By: Deed Will Approximate Date Acquired: Recorded Yes No D.B. Pg. Size: (Dim. or Ac.)

Bounded By: N. S. E. W.

Date	Grantor (From)	Grantee (To)	D.B.	Pg.	Type	W.D. Cons.		
10-27-72	BRUNER, MRS. DESSIE	KENT, WILLIAM C. MR. FATHER, E. O. JR. SNELL, DONALD J.	132	695	4/D	40'00"		
11/82	" " " et al	" " "	331	789	DC	—		
5/18/80	Kent, Wm. C. et al	Vanette Gravitt, James G.	1878 627	151 176	CORR WD	6.00		
	City	G.M.D.	L.D.	L.L.	Dimensions	2 1/2 ± Acreage 2 1/2 AC ±		
			3	56 57 9990		Return Deed Plat Comp Used 115 115		
	Subdivision				Block	Lot	Plat Book	Page
							7	181
Brief Legal Description:								




Property Acquired From: <i>27N</i>	MAP: <i>3-7</i>	BLOCK: <i>1</i>	PAR: <i>27</i>	SUB: <i>N</i>	<i>3-7</i>	<i>27N</i>
Acct. No.	NEW: <i>03-13</i>	Pho: <i>029</i>	Call No	Map	Block	Parcel

Date	Grantor (From)	Grantee (To)	D.B.	Pg.	Type	W.D. Cons
		HOLCOMBE, PHILLIP & SHARON	472	117		
12/2/91	HOLCOMBE, PHILLIP & SHARON	CHRISTINE ANNE & BUSHWAKOVISH, KURT J	2575	196	<i>11/1</i>	114. ⁰⁰
<i>DEED</i>						
<i>WITH 30 PER</i>						
<i>2575-196</i>						
<i>2/3/97</i>						

City	G.M.D.	L.D.	L.L.	Dimensions	Acreage <i>3.94 AC.</i>				
		3	90		Return	Deed	Plat	Comp.	Used
									<i>4/11</i>

Subdivision	Block	Lot	Plat Bk.	Page

Brief Legal Description *3.17 AC ± USED FOR R/W PER 1994 DEED 1944-89. 12/12/94*



MAP BLOCK PAR SUB

OLD: 3-7 - - - 27 - B -
 NEW: 03-13 - - - 030 - - - No


Property Acquired From: 27A
 Acct. No.

3-7
 Map Block Parcel 27B

Date	Grantor (From)	Grantee (To)	D.B.	Pg.	Type	W.D. Cons
7/85	MOORE, R. C. JR. MCFATHER, E. O. JR.	HOLCOMBE, PHILLIP & HEALD, SHARON	472	177	W	11.50 11.50
12/89	HOLCOMBE, PHILLIP HEALD, SHARON &	SHARON D. HOLCOMBE PHILLIP TROY	841	598	W	-0-
12/2/92	SHARON DENISE & HOLCOMBE PHILLIP TROY	CHRISTINE ANNE & BUSHUAKOVISH, KURT J	2969 2575	195 196	W/D W/D	114.00
1/9/98	CHRISTINE ANNE & BUSHUAKOVISH, KURT JAY	BUSHUAKOVISH, KURT J	2969	197	W/D	-0-
1/9/98	BUSHUAKOVISH, KURT J	CHRISTINE ANNE BUSHUAKOVISH, KURT JAY	3004	314	W/D	-0-

City	G.M.D.	L.D.	L.L.	Dimensions	Acreage 4.49 AC				
		3	90	4.49 AC *8.52 AC	Return	Deed	Plat	Comp.	Used
				Subdivision	9.2				9.2
				2.04 AC	Block	Lot	Plat	Bk.	Page

Brief Legal Description: ~~* 4.49 AC ± USED FOR R/W PER 1994 DEED 1944-89. 12/12/94~~
 * PARCEL 29 COMBINED PER 1996 DEED 2575-196. 2/3/97



Property Acquired From: 30
Acct. No.


Photo	Call No
-------	---------

03N13		30A
Map	Block	Parcel

Date	Grantor (From)	Grantee (To)	D.B.	Pg.	Type	W.D.Cons
3/16/01	CHRISTINE ANNE & BUSHUIAKOVISH, KURT JAY	BUSHUIAKOVISH, KURT J.	4517	420	QC	-0-
3/16/01	BUSHUIAKOVISH, KURT J.	CHRISTINE ANNE & BUSHUIAKOVISH, KURT J.	4517	439	QC	-0-

City	G.M.D.	L.D.	L.L.	Dimensions	Acreage			
					Return	Deed	Plat Comp.	Used
		3	90			4.03		4.03
Subdivision					Block	Lot	Plat Bk.	Page

Brief Legal Description



Property Acquired From: **30**
 Acct. No.

Photo Call No

03N13 **30B**
 Map Block Parcel

Date	Grantor (From)	Grantee (To)	D.B.	Pg.	Type	W.D. Cons
5/4/01	CHRISTINE, ANNE & BUSHUIAKOVISH, KURT JAY	NORMA J. SCHMIDT, HAROLD R.	4601	151	1st	-0-

City	G.M.D.	L.D.	L.L.	Dimensions	Acreage				
					Return	Deed	Plat	Comp.	Used
		3	90			2.45			2.45
Subdivision					Block	Lot	Plat	Bk.	Page
						TRACT 3			

Brief Legal Description



Property Acquired From:
 Acct. No.


OLD: 0307
 NEW: 0313

MAP BLOCK PAR SUB
 027 A
 031

3-7		27A
Map	Block	Parcel

Date	Grantor (From)	Grantee (To)	D.B.	Pg.	Type	W.D. Cons
4/83	KENT, Wm. C. JR MCFATHER, E.O. JR.	Mrs FATHER, E.O. JR. & MOORE, R.C. JR.	349	301	W	47 ⁵⁰
7/86	MCFATHER, E.O. JR MOORE, R.C. JR	LARRY A. WHITE, LINDA J.	548	622	W	78 ⁰⁰ _{1/2}
<p>Deleted per S.D.A. office Combined with old # 25 new # 03-13-033</p>						

City	G.M.D.	L.D.	L.L.	Dimensions	Acreage	Return	Deed	Plat	Comp.	Used
		3	56 90	16.44 13.84 25A2	82.02 ±			78-93 26-22		10554
Subdivision				89	Block	Lot	Plat Bk.	Page		
						#12	7	181		
Brief Legal Description										




Property Acquired From:	MAP BLOCK PAR SUB OLD: 0307 024
Acct. No.	NEW: 0313 Photo Call No 032

3-7		24
Map	Block	Parcel

Date	Grantor (From)	Grantee (To)	D.B.	Pg.	Type	W.D. Cons
12/7/93	SMITH, GLORIA STONE	EDDIE J. SMITH, GLORIA STONE	1674	185	W/D	-0-
7/7/06	DECEASED SMITH, GLORIA BRENDA	SMITH, EDDIE J.	9003 8902	107 83	YEARS SUPPORT	-0-

City	G.M.D.	L.D.	L.L.	Dimensions	Acreage 13.09 AC				
		3	90	7.09 AC 2.07 AC 5.02 AC	Return	Deed	Plat	Comp.	Used
Subdivision				1 AC	Block	Lot	Plat Bk.	Page	
Brief Legal Description									



Name On Bruner, Mrs. Dessie
 Return: Ball Ground, Ga. R-1

2221 16
 Photo Call No.

3-7 24
 Map Block Parcel

Name On
 Deed:

Property Address: ~~Ball Ground~~ Conn's Creek Rd

Property Acquired From:

Acquired By: Deed Will Approximate Date Acquired: Recorded Yes No D.B. Pg. Size: (Dim. or Ac.)

Bounded By: N. S. E. W.

Date	Grantor (From)	Grantee (To)	D.B.	Pg.	Type	W.D. Cons.
1/21/46	Holcombe, Mrs ^{ETA/} Stella	BRUNER, Mrs Dessie	13	84	WD	—
5/82	BRUNER, EMMA ODESSA	STONE, NORMA	348	176	Exc deed	-0-
6/83	STONE, NORMA	SMITH, GLORIA STONE	354 812	390 530	W	-0-

City	G.M.D.	L.D.	L.L.	Dimensions	Acres
out		3	57 57		8+

Return	Deed	Plat	Comp.	Used
100	100		123	123+

Subdivision	Block	Lot	Plat Book	Page
8+ 56				

Brief Legal Description: 423 ac ± of PL 57.56.89.90. LD 3

13/19 X 407
1120X ?



Property Acquired From: <u>32</u>
Acct. No.

Photo	Call No
-------	---------

<u>03N13</u>		<u>32B</u>
Map	Block	Parcel

Date	Grantor (From)	Grantee (To)	D.B.	Pg.	Type	W.D. Cons
4/14/05	SMITH, ^{EDDIE J.} GLORIA STONE ^E	COMBS, BRANDON	7856	306	WD	20. ⁰⁰

City	G.M.D.	L.D.	L.L.	Dimensions	Acreage				
					Return	Deed	Plat	Comp.	Used
		3	90						2 AC

Subdivision	Block	Lot	Plat Bk.	Page

Brief Legal Description





MAP - BLOCK PAR SUB

Property
Acquired From:
Acct. No.

OLD: 0307

NEW: 0313

025


033

3-7		25
Map	Block	Parcel

Date	Grantor (From)	Grantee (To)	D.B.	Pg.	Type	W.D. Cons
5/84	ROBERTS, A. WERR	BAPTIST FOUNDATION OF TEXAS	407	544	W	-0-
7-85	Baptist Foundation of Texas	Moore, Jr., R.C. McFather Jr. E.O.	482	414	WD	-
7/86	MOORE & MCFATHER	WHITE, LARRY A. LINDA J.	548	622	W	78 th Tract
12/9/04	WHITE, LARRY A. & LINDA J.	WHITE, LARRY A. & LINDA J.	7588	217	WD	0

City	G.M.D.	L.D.	L.L.	Dimensions	Acreage				
		3	55	* 54.88 51.18 AC * 39.97 40 AC	Return	Deed	Plat	Comp.	Used
Subdivision					Block	Lot	Plat Bk.	Page	

Brief Legal Description * .03 AC. # USED FOR R/W DEED 1885/17. 9/28/94
 * Parcel / old # 27A (combined per S.O.A. office)
 New # 03-13-3D



Duplicate

Name On Return: Roberts Monument Co.
Ball Ground, Ga.

2-221
Photo Call No.

3-7 25
Map Block Parcel

Name On Deed: ROBERTS, JUD B. ET AL
PROPERTIES

Property Address: Conn's Creek Rd

Property Acquired From:

Acquired By: Deed Will Approximate Date Acquired: Recorded Yes No D.B. Pg. Size: (Dim. or Ac.)

Bounded By: N. S. E. W.

See p. 1-30-84

Date	Grantor (From)	Grantee (To)	D.B.	Pg.	Type	W.D. Cons.
1/7/69	Roberts Martin Clyde	Roberts Monument Co	99	525	WD	-
11-12-70	ROBERTS MONUMENT CO	ROBERTS, JUD B. ET AL	109	307	WD	-
?	ROBERTS, estate	ROBERTS, A. WEBB	396	4, 10, 16 396 65	G.	

City	G.M.D.	L.D.	L.L.	Dimensions	Acreage				
					Return	Deed	Plat	Comp.	Used
		3	55			40		40±	40
Subdivision					Block	Lot	Plat Book	Page	
TRACT 10									

Brief Legal Description: 40± c o ± LL 55 LD 3



Property
 Acquired From:
 Acct. No. 33 = 3.7 AC ±
 39 1.3 AC ±


Photo Call No

3-13 33A
 Map Block Parcel

Date	Grantor (From)	Grantee (To)	D.B.	Pg.	Type	W.D.Cons
2/8/97	LINDA J. & LARRY A. WHITE	JUDITH ELAINE & RONNIE W. JR MILLHOLLAN	21223	44	W/D	-0-
10/27/03	JUDITH ELAINE & RONNIE W. JR MILLHOLLAN	MILLHOLLAN, JUDITH ELAINE	6658	14	Q/K	0
3/18/04	MILLHOLLAN, JUDITH ELAINE	MILLHOLLAN, JUDITH E.	6859	477	Q/K	0

City	G.M.D.	L.D.	L.L.	Dimensions	Acreage			
					Return	Deed	Plat	Comp.
		3	54 55		5.00			5
Subdivision					Block	Lot	Plat Bk.	Page
							52	42

Brief Legal Description



S found correct 1-8-92

Property Acquired From:	MAP BLOCK PAR SUB OLD: 0307 026 D
Acct. No.	NEW: 0313 Phone 034 Call No


3-7		260
Map	Block	Parcel

Date	Grantor (From)	Grantee (To)	D.B.	Pg.	Type	W.D. Cons
8-20-86	Elliott, Thomas E	Thacker, Jerry R.	554 561	555 680	REC'D WD	34.50
6/91	THACKER, R. JERRY	JACKIE E. ROWLAND, SCOTT C. E.	1030 1021	3 301	RE REC WD	95.00

City	G.M.D.	L.D.	L.L.	Dimensions	Acreage	Return	Deed	Plat Comp.	Used
		3	18 54	36.33 AC	25.05 STR. 44.33 AC			44.33	

Subdivision	Block	Lot	Plat Bk.	Page
			16	136

Brief Legal Description * FOR 92 TAX PARCEL 26J SPLIT OUT IN ERROR, THIS PARCEL SHOULD HAVE BEEN N/C. CORRECTED FOR 92 TAX. 1-8-92



Name On Return:

Photo	Call No.

3-7		260
Map	Block	Parcel

Name On Deed:

Property Address:

Property Acquired From:

Acquired By: Deed Will Approximate Date Acquired: Recorded Yes No D.B. Pg. Size (Dim. or Ac.)

Bounded By: N. S. E. W.

Date	Grantor (From)	Grantee (To)	D.B.	Pg.	Type	W.D. Cons.
8/78	CINDY'S INC. <i>formerly Imperial Group Inc.</i>	MARTIN, RONALD W.	245	241	W	36 ⁰⁰
1/80	CINDY'S INC.	ELLIOTT, RALPH T. <i>THOMAS E. &</i>	280	159	W	34 ⁹⁰

City	G.M.D.	L.D.	L.L.	Dimensions	Acreage				
		3	18 54		Return	Deed	Plat	Comp.	Used
						410	41.33		41.10
Subdivision					Block	Lot	Plat Book	Page	
						LL 18 =	7	109	
						TRACT 7 =	13	59	

Brief Legal Description:



Property Acquired From:
Acct. No. 34

Photo	Call No
-------	---------

3-13		34A
Map	Block	Parcel

Date	Grantor (From)	Grantee (To)	D.B.	Pg.	Type	W.D. Cons
11/30/97	ROWLAND, JACKIE E. & SCOTT C.	EDWARDS, BRENDA A. & JACK T.	2916	261	AC	-0-

City	G.M.D.	L.D.	L.L.	Dimensions	Acreage				
					Return	Deed	Plat	Comp.	Used
		3	18					5.00	5

Subdivision	Block	Lot	Plat Bk.	Page

Brief Legal Description

H.P.

8

Name On Return:	MAP — BLOCK — PAR — SUB — OLD: 0307	008	3-7	8
Time On Deed:	NEW: 0313	035	Map	Block


Property Address: Conn's Creek Rd	Property Acquired From:			
Acquired By: Deed <input type="checkbox"/> Will <input type="checkbox"/>	Approximate Date Acquired:	Recorded Yes <input type="checkbox"/> No <input type="checkbox"/>	D.B. <input type="checkbox"/> Pg. <input type="checkbox"/>	Size: (Dim. or Ac.)
Bounded By: N.	S.	E.	W.	

Date	Grantor (From)	Grantee (To)	D.B.	Pg.	Type	W.D.Cons.
8/15/27	Parkor, James E.	Appalachian Develop Co	WW	53	IND	—
	Appalachian	Gen Power	WW	110-142		

City	G.M.D.	L.D.	L.L.	Dimensions	Acreage	Return	Deed	Plat	Comp.	Used
		3	160	2,236.59Ac	1602 1602		225		1605	1605

Subdivision	Block	Lot	Plat Book	Page
LD3 202 1604 231 232 274		201, 160, 200		

Brief Legal Description: ~~1606 act 07~~ 11 53.91.92.93.125.126.162.163.164. 197.198.199.200.201.202.159.160.231.232.233.272.273.304.305.344. 345.843.376.377.378.414.415.416.417.418.448.449.450 LD3



not listed Don Taxes

Name On Return:

2221

Map Block Parcel

Name On Deed:

Photo Call No.

Map Block Parcel

Property Address:

Property Acquired From:

Acquired By: Deed Will Approximate Date Acquired:

Recorded Yes No

D.B. Pg.

Size: (Dim. or Ac.)

Bounded By:

N.

S.

E.

W.

Date	Grantor (From)	Grantee (To)	D.B.	Pg.	Type	W.D. Cons.
11/27/65	Boling Hugh SR. ^{executor} ^{DR. J.P. SAGE}	Georgia Power	82	44	IND	—
	<i>on tax listing</i>					

City	G.M.D.	L.D.	L.L.	Dimensions	Acreage				
					Return	Deed	Plat	Comp.	Used
		3	272			20			
Subdivision					Block	Lot	Plat Book	Page	
NY 2									

Brief Legal Description:



Name On Return:

2221
Photo Call No.

Map Block Parcel

Name On Deed:

Property Address:

Property Acquired From:

Acquired By: Deed Will Approximate Date Acquired: Recorded Yes No D.B. Pg. Size: (Dim. or Ac.)


Bounded By: N. S. E. W.

Date	Grantor (From)	Grantee (To)	D.B.	Pg.	Type	W.D. Cons.
1/18/28	PARKER, James E	Appalachian Develop Co	WW	50	Ind	—
	Appalachian	Gas Power	ww	1192	Ind	

City	G.M.D.	L.D.	L.L.	Dimensions	Acreage				
					Return	Deed	Plat	Comp.	Used
		3	3						

Subdivision	Block	Lot	Plat Book	Page
344, 345, 376, 377 416, 17, 418, 448 449				

Brief Legal Description:



Name On Return:

2-221
Photo Call No.

Map Block Parcel

Name On Deed:

Property Address:

Property Acquired From:

Acquired By: Deed Will Approximate Date Acquired: Recorded Yes No D.B. Pg. Size: (Dim. or Ac.)

Bounded By: N. S. E. W.

Date	Grantor (From)	Grantee (To)	D.B.	Pg.	Type	W.D. Cons.
8/15/27	Parker, James E.	Appalachian Develop Co	WW	47	Ind	—
	Appalachian	Gen Power	WW	110-142		

City	G.M.D.	L.D.	L.L.	Dimensions	Acreage				
					Return	Deed	Plat	Comp.	Used
		3	232						

Subdivision	Block	Lot	Plat Book	Page
305, 304, 200, 233 273, 272				

Brief Legal Description:



Name On Return:

2221
Photo Call No.

Map	Block	Parcel

Name On Deed:

Property Address:

Property Acquired From:


Acquired By:	Deed Will	Approximate Date Acquired:	Recorded Yes No	D.B. Pg.	Size: (Dim. or Ac.)
--------------	-----------	----------------------------	-----------------	----------	---------------------

Bounded By:	N.	S.	E.	W.
-------------	----	----	----	----

Date	Grantor (From)	Grantee (To)	D.B.	Pg.	Type	W.D. Cons.
7/19/27	PARKER, JAMES E.	Appalachian Develop Co.	WV	47	WD	
	Appalachian	Co. Power	WV	110 142		

City	G.M.D.	L.D.	L.L.	Dimensions	Acreage					
					Return	Deed	Plat	Comp.	Used	
		3	53							
Subdivision				Block	Lot	Plat Book	Page			
9293 164125										

Brief Legal Description:



Name On Return:

2-221
Photo Call No.

Map Block Parcel

Name On Deed:

Property Address:

Property Acquired From:


Acquired By: Deed Will Approximate Date Acquired: Recorded Yes No D.B. Pg. Size: (Dim. or Ac.)

Bounded By: N. S. E. W.

Date	Grantor (From)	Grantee (To)	D.B.	Pg.	Type	W.D.Cons.
11/1/28	Barker, James E	Appalachian Develop Co.	WW	85	IND	
	Appalachian	Gen Power	WW	110-142		

City	G.M.D.	L.D.	L.L.	Dimensions	Acreage				
					Return	Deed	Plat	Comp.	Used
		3	234			95			
Subdivision 235, 199					Block	Lot	Plat Book	Page	

Brief Legal Description:



Name On Return:

2-221
Photo Call No.

Map Block Parcel

Name On Deed:

Property Address:

Property Acquired From:

Acquired By: Deed Will Approximate Date Acquired: Recorded Yes No D.B. Pg. Size: (Dim. or Ac.)

Bounded By: N. S. E. W.

Date	Grantor (From)	Grantee (To)	D.B.	Pg.	Type	W.D.Cons.
10/15/27	Parker James E.	Appalachian Develop Co	WW	49	107D	
	Appalachian	Ga Power	WW	110-142		

City	G.M.D.	L.D.	L.L.	Dimensions	Acreage				
					Return	Deed	Plat	Comp.	Used
		3	124						
Subdivision				Block	Lot	Plat Book	Page		
163, 162, 91									
199, 160									

Brief Legal Description:



Property Acquired From: 35
Acct. No.

Photo	Call No
-------	---------

03N13		35A
Map	Block	Parcel

Date	Grantor (From)	Grantee (To)	D.B.	Pg.	Type	W.D. Cons
8/20/01	GEORGIA Power COMPANY	MILFORD, BARBARA CLOUD & JOEL R	4710	288	LTD WD	350 ⁰⁰

City	G.M.D.	L.D.	L.L.	Dimensions	Acreage				
		3	96 97 98		Return	Deed	Plat	Comp.	Used
						65.048			65.05
	Subdivision				Block	Lot	Plat	Bk.	Page

Brief Legal Description

Property Acquired From:
Acct. No.

Photo	Call No
-------	---------

03N13		35B
Map	Block	Parcel

Date	Grantor (From)	Grantee (To)	D.B.	Pg.	Type	W.D. Cons
2/19/02	GEORGIA POWER COMPANY	REDMONT PARK, INC. 98.2% INT * JGLW PROPERTIES, INC. 1.8% INT	5128	405	Q/c	0
2/19/02	GEORGIA POWER COMPANY	LL LL LL LL	5128	400	LTD WD	100 ⁰⁰

City	G.M.D.	L.D.	L.L.	Dimensions	Acreage				
		3	119 120 121		Return	Deed	Plat	Comp.	Used
						60.28			60.28
Subdivision 102					Block	Lot	Plat	Bk.	Page

Brief Legal Description * SEE PAGE 434 FOR DESCRIPTION OF THIS SPLIT.



Property Acquired From: 3-7-OLD: 0307	MAP BLOCK PAR SUB	3-7		10C
Acct. No. NEW: 0313	010 0	Map	Block	Parcel
	Photo 036			
	Call No			

Date	Grantor (From)	Grantee (To)	D.B.	Pg.	Type	W.D. Cons
12-87	CORNELISON, IMOGENE V.	CORNELISON, AUBREY L.	688	115	W	-0-
8/17/99	CORNELISON, AUBREY LEWIS	KRISTYNA M. & CORNELISON, AUBREY LEWIS	3809	137	W/D	-0-
11/3/99	KRISTYNA, M. & CORNELISON, AUBREY LEWIS	GEORGIA POWER COMPANY	3891	148	W/D	2 PARCELS 500.00

City	G.M.D.	L.D.	L.L.	Dimensions	Acreage				
		3	126 162 163		Return	Deed	Plat	Comp.	Used
							688		
Subdivision					Block	Lot	Plat Bk.	Page	
							34	191	
Brief Legal Description							60	176	



Name On Return:	MAP OLD: 0307	BLOCK	PAR. SUB 026 B
Name On Deed:	NEW: 0313		Photo: 037 Call No:

3-7		26B
Map	Block	Parcel

Property Address:	Property Acquired From:
-------------------	-------------------------

Acquired By:	Deed Will	Approximate Date Acquired:	Recorded Yes No	D.B. Pg.	Size: (Dim. or Ac.)
--------------	-----------	----------------------------	-----------------	----------	---------------------

Bounded By:	N.	S.	E.	W.
-------------	----	----	----	----

Date	Grantor (From)	Grantee (To)	D.B.	Pg.	Type	W.D. Cons.
9/80	CINDY'S INC. ^{formerly} _{Shopp.}	WHALEY, EDLEY JR. _{corp.}	291	956	W	7 ¹⁰
8-13-86	Whaley, Edley JR.	Southside Management	556	116	Depl. _{Order} _{power}	11.00
1/29/87	Southside Management _{corp.}	Whaley, Edley	608	121	OC	-0-

City	G.M.D.	L.D.	L.L.	Dimensions	Acreage 5.00				
		3	54		Return	Deed	Plat	Comp.	Used
						5.00			

Subdivision	Block	Lot	Plat Book	Page
		part of 9	13	59

Brief Legal Description:

Name On Return:

Photo	Call No.

3-7		26B
Map	Block	Parcel

Name On Deed:

Property Address:

Property Acquired From:

Acquired By: Deed Will _____ Approximate Date Acquired: _____ Recorded Yes _____ No _____ D.B. _____ Pg. _____ Size: (Dim. or Ac.) _____

Bounded By: N. _____ S. _____ E. _____ W. _____

Date	Grantor (From)	Grantee (To)	D.B.	Pg.	Type	W.D.Cons.
8/77	IMPERIAL GROUP, LTD.	HAROLD A. SR. LEVERETTE, MELINDA F.B.	232	696	W	6 ³⁰
11/78	LEVERETTE, HAROLD & MELINDA	CINDY'S INC. ^{Formerly Imperial Group}	250	539	GC	2 ⁰⁰
11/79	BROOKS, RAYMOND & MARY	" " "	277	646	GC	—

City	G.M.D.	L.D.	L.L.	Dimensions	Acreage <i>4 AC</i>				
		3	54		Return	Deed	Plat	Comp.	Used
							5.01		

Subdivision	Block	Lot	Plat Book	Page
<i>after 1978 Part of TRACT #9</i>			13	59

Brief Legal Description:



MAP BLOCK PAR SUB

Name On Return:

OLD: 0307

026

C

3-7

26C

Name On Deed:

NEW: 0313

0380

Call No.

Map

Block

Parcel

Property Address:

Property Acquired From:

Acquired By:

Deed Will

Approximate Date Acquired:

Recorded Yes No

D.B. Pg.

Size: (Dim. or Ac.)

Bounded By:

N.

S.

E.


W.

Date	Grantor (From)	Grantee (To)	D.B.	Pg.	Type	W.D.Cons.
10/178	LEVERETTE, HAROLD & MELINDA BANK OF CANTON	CRAIG, JAMES H.	248	796	purchase	4.20
3-27-86	Craig, James H.	Whaley, Eddie R.	519	440	W	6.50

City	G.M.D.	L.D.	L.L.	Dimensions	Acreage				
		3	54		Return	Deed	Plat	Comp.	Used
						1.01			1.01

Subdivision	Block	Lot	Plat Book	Page
		Part of tract #9	13	59

Brief Legal Description:




Property	MAP	BLOCK	PAR	SUB			
Acquired From:	OLD: 0307		026			3-7	
Acct. No.			Photo	Call No		Map	Block
	NEW: 0313			039			Parcel

Date	Grantor (From)	Grantee (To)	D.B.	Pg.	Type	W.D. Cons
2/9/93	CRAIG, JAMES H. ^{ROBIN}	WHITE, LARRY A. ^{LINDA J.}	1393	47	W	12.50

City	G.M.D.	L.D.	L.L.	Dimensions	Acreage 3.7 AC. ±				
		3	54		Return	Deed	Plat	Comp.	Used
						51			

Subdivision	Block	Lot	Plat Bk.	Page
		788	13	59

Brief Legal Description	7	109



Name On Return:

Photo Call No.

3-7 26
Map Block Parcel

Name On Deed:

Property Address:

Property Acquired From:

Acquired By: Deed Will Approximate Date Acquired: Recorded Yes No D.B. Pg. Size (Dim. or Ac.)

Bounded By: N. S. E. W.

Date	Grantor (From)	Grantee (To)	D.B.	Pg.	Type	W.D.Cons.
77	PALMER; YATES S. SR. & YATES S. JR.	H & A. CORP. IMPERIAL GROUP LTD.	122 210	285	QC	-

CINDY'S INC. formerly

9/84	CINDY'S INC.	ROBIN CRAIG JAMES H.	847 849	444 445	QC W	6.30
------	--------------	----------------------	---------	---------	------	------

City	G.M.D.	L.D.	L.L.	Dimensions	30.63 AC. = Acreage	74.19 AC. =
		3	54 18	25.34 AC. 1033 AC. 25.33 AC.	Return	Deed Plat Comp Used
					5.00	8.52 8.52

Subdivision	4.99 AC	Block	Lot	Plat Book	Page
222/148 easement deed for access to 2218				7	109

Brief Legal Description:



Name On Return:

2-221
Photo Call No.

3-7 26
Map Block Parcel

Name On Deed:

Property Address:

Property Acquired From:


Acquired By: Deed Will Approximate Date Acquired: Recorded Yes No D.B. Pg. Size: (Dim. or Ac.)

Bounded By: N. S. E. W.

Date	Grantor (From)	Grantee (To)	D.B.	Pg.	Type	W.D. Cons.
11-14-73	Imperial Land Invest. Co.	Palmer, Yates S Jr.	152	258	W	110⁰⁰
11-14-73	Palmer, Yates Jr.	Palmer Yates Sr.	152	264	W	11¹⁰
11/14/73	Palmer, Yates S.R.	Palmer, William W.	163	275	21	5 ⁵⁰

City	G.M.D.	L.D.	LL.	Dimensions	Acreage				
		3	54 18		Return	Deed	Plat	Comp.	Used
								85	85
Subdivision					Block	Lot	Plat Book	Page	
							7	109	

Brief Legal Description:



not Listed for taxes

Name On Return:

2-221

3-7 26

Name On Deed:

Photo Call No.

Map Block Parcel

Property Address: Conn's Creek Rd

Property Acquired From:

Acquired Deed ___ Will ___

Approximate Date Acquired:

Recorded Yes ___ No ___

D.B. ___ Pg. ___

Size: (Dim. or Ac.)

Bounded By:

N.

S.

E.

W.

Date	Grantor (From)	Grantee (To)	D.B.	Pg.	Type	W.D.Cons.
11-22-66	Brown, Genl T & Burton D	Boswell, Dr. Thomas	84	256	WO	13 ²⁰ / _{FA}

4-14-73	Boswell, Dr Thomas Darrell, Dr. DT.	Brown, Mrs. Elizabeth R	140	885	W	44°
---------	--	-------------------------	-----	-----	---	-----

4-21-73	Brown, Mrs. Elizabeth R	Imperial Land Investment Co	146	388	W	12 ⁶⁰ / _{FA}
---------	-------------------------	-----------------------------	-----	-----	---	----------------------------------

City	G.M.D.	L.D.	L.L.	Dimensions	Acreage				
					Return	Deed	Plat	Comp.	Used
		3	54			80		85	85

Subdivision	Block	Lot	Plat Book	Page
18			7	109

Brief Legal Description: B Sect of LL 54-18



Searched July 83

Property Acquired From:	MAP BLOCK PAR SUB OLD: 0307 026 F
Acct. No.	Photo Call No NEW: 0313 040


3-7		26F
Map	Block	Parcel

Date	Grantor (From)	Grantee (To)	D.B.	Pg.	Type	W.D. Cons
3/82	Cindy's Inc.	MABRY, W.H.	360	20	W	10 ²⁰
12-87	MABRY, W.H.	HEARD, AL	678	321	W	15.00
12-87	HEARD, AL	CLOUD, BILL	678	322	W	25.00

City	G.M.D.	L.D.	L.L.	Dimensions	Acreage			
		3	54		Return	Deed	Plat Comp.	Used
						10.01		10.01

Subdivision	Block	Lot	Plat BK.	Page
		11 1/2	13	59

Brief Legal Description




Property Acquired From: 3-7	MAP BLOCK PAR	SUB	3-7		26G	
Acct. No.	OLD: 0307	026	G.	Map	Block	Parcel
	NEW: 0313	Photo	Call No			
			041			

Date	Grantor (From)	Grantee (To)	D.B.	Pg.	Type	W.D. Cons
9/84	CINDY'S, INC.	MARY A. & JOHN R. MEACHAM	545 732	599 84	W	5.30

City	G.M.D.	L.D.	L.L.	Dimensions	Acreage * 10.34 AC				
		3	54		Return	Deed	Plat	Comp.	Used
							5AC		

Subdivision	Block	Lot	Plat	Bk.	Page
		TR.#3 # 4	13		59

Brief Legal Description * PARCEL 42 COMBINED PER OWNER & TAX ASSESSORS
 OFFICE REQUEST. 1/24/96



Property Acquired From: 3-7-	MAP BLOCK PAR SUB
OLD: 0307	026 H
Acct. No.	Photo Call No
NEW: 0313	042

37		26H
Map	Block	Parcel

Date	Grantor (From)	Grantee (To)	D.B.	Pg.	Type	W.D. Cons			
9/84	CINDY'S, Inc.	MARY A. McASHAM, JOHN R. &	845 845	588 589	QC W	-0- 7.00			
<p>DELETE & COMBINE WITH TAX PER OWNER'S OFFICE</p>									
City	G.M.D.	L.D.	L.L.	Dimensions	Acreage				
		3	54		Return	Deed	Plat	Comp.	Used
						5.34			
Subdivision	Block	Lot	Plat Bk.	Page					
			13	59					
Brief Legal Description									




Name On Return:	MAP BLOCK OLD: 0307	PAR SUB 026 A	3-7		26A
Name On Deed:	NEW: 0313	Photo 043	Map	Block	Parcel

Property Address:	Property Acquired From:				
Acquired By:	Deed Will	Approximate Date Acquired:	Recorded Yes No	D.B. Pg.	Size: (Dim. or Ac.)
Bounded By:	N.	S.	E.	W.	

Date	Grantor (From)	Grantee (To)	D.B.	Pg.	Type	W.D. Cons.
8/77	IMPERIAL GROUP, LTD	CHARD, GILBERT E.	646 222	257 676	W	0- 7 00?
1/88	CHARD, GILBERT E.	CHARD, ARTHUR D.	687	589	W	2 TRS -0-

City	G.M.D.	L.D.	L.L.	Dimensions	Acreage 11.09 AC				
		3	54		Return	Deed	Plat	Comp.	Used
							5.80		
Subdivision					Block	Lot	Plat Book	Page	
TRACT #6							13	59	

Brief Legal Description:



MAP BLOCK PAR SUB-
 Property Acquired From: 3- OLD: 0307 007 C
 Acct. No. NEW: 0313 044 Call No.

3-7
 Map Block Parcel
 70

Date	Grantor (From)	Grantee (To)	D.B.	Pg.	Type	W.D. Cons
3/27/81	Milford, Joel R. & Barbara G.	Power Co.	627	454	GC	-0-
			627	456	Hw/d	-0-
<p>Deleted with Combined with old # 3-7-8 New # 3-13-35</p>						
City	G.M.D.	L.D.	L.L.	Dimensions	Acreage	
		3	196		Return	Deed
					12.55	Plat Comp.
Subdivision				Block	Lot	Plat Bk. Page
Brief Legal Description						



Property Acquired From:	MAP BLOCK
Acct. No.	NEW: 0313

PAR: SUB
007 : A
Photo: Call No
045


3-7		7A
Map	Block	Parcel


Date	Grantor (From)	Grantee (To)	D.B.	Pg.	Type	W.D.Cons
8/84	MILFORD, ROBERT L. & CLEO H.	HUTCHINS, JOYCE M.	416	330	W	-0-
10/84	" " "	" " "	425	619	W	12 ⁰⁰

City	G.M.D.	L.D.	L.L.	Dimensions	Acreage	26 F
		3	165		Return	Deed
						Plat
						Comp.
						Used
						10
						10 ⁰⁰

Subdivision	Block	Lot	Plat Bk.	Page
		10	26	115

Brief Legal Description






Property Acquired From:
Acct. No.

Photo	Call No
-------	---------

3-13		47
Map	Block	Parcel

Date	Grantor (From)	Grantee (To)	D.B.	Pg.	Type	W.D. Cons																																	
10/10/97	ESTATE McDONALD, ALLAN J.	48.2% McDONALD, ANNETTE N.	4558	464	EX'S DEED	+ TRACTS -0-																																	
6/30/95	GORNALL, JOHN L. JR.	1.8% JGLW PROPERTIES, L.L.C.	2879	130	LTD W/D	+ TRACTS -0-																																	
2/19/02	GORNALL, JOHN L. JR., MCD & G PARTNERSHIP I, ALLAN J (ESTATE) McDONALD, ANNETTE N. (ESTATE) REDMONT PARK, INC. JGLW PROPERTIES, LLC	98.2% REDMONT PARK, INC INT 1.8% JGLW PROPERTIES, LLC INT	5128	372	Q/C	4 PARCELS ⊖																																	
<table border="1"> <thead> <tr> <th>City</th> <th>G.M.D.</th> <th>L.D.</th> <th>L.L.</th> <th>Dimensions</th> <th>Acreages</th> <th>Return</th> <th>Deed</th> <th>Plat</th> <th>Comp.</th> <th>Used</th> </tr> </thead> <tbody> <tr> <td></td> <td></td> <td>3</td> <td>SEE</td> <td>1,970.52 AC</td> <td>2,357.78 AC</td> <td></td> <td></td> <td></td> <td></td> <td></td> </tr> <tr> <td></td> <td></td> <td>4</td> <td>BACK</td> <td>2,342.78 AC</td> <td></td> <td></td> <td></td> <td></td> <td></td> <td></td> </tr> </tbody> </table>							City	G.M.D.	L.D.	L.L.	Dimensions	Acreages	Return	Deed	Plat	Comp.	Used			3	SEE	1,970.52 AC	2,357.78 AC								4	BACK	2,342.78 AC						
City	G.M.D.	L.D.	L.L.	Dimensions	Acreages	Return	Deed	Plat	Comp.	Used																													
		3	SEE	1,970.52 AC	2,357.78 AC																																		
		4	BACK	2,342.78 AC																																			
Subdivision					Block	Lot	Plat	Bk.	Page																														
Brief Legal Description * SEE Q/C 5128/406 FROM GEORGIA POWER FOR RELEASE OF INT.																																							

REC.
9/28/97



Property Acquired From: **3-** MAP BLOCK PAR SUB
 OLD: 0307 002 A
 Acct. No. NEW: 0313 047

3-7 **2A**
 Map Block Parcel

Date	Grantor (From)	Grantee (To)	D.B.	Pg.	Type	W.D. Cons
11/89	INLAND-ROME INC.	McD:G PARTNERSHIP I	829	642	LTD	4,042.00
5/91	CONSOLIDATED GOLD & MINERALS CORP.	" " "	999	322	W/D	FOR MINERAL INT ONLY 600.00 1955.00
5/27/93	CONSOLIDATED GOLD & MINERALS CORP.	" " "	1486	38	QC	MINERAL INT. 416.67 AC. -0-
6/26/95	McD:G PARTNERSHIP	1.8% INT. GORNALL, JOHN L. JR. ESTATE OF 98.3% INT. ALLAN J. McDONALD	2132	34	LTD W/D	-0-

City	G.M.D.	L.D.	L.L.	Dimensions	Acreage				
		3	SEE BACK		Return	Deed	Plat	Comp.	Used
		4	BACK			2,357.78			

Subdivision	Block	Lot	Plat Bk.	Page

Brief Legal Description: *SEE 1991 QC 999/302 FOR CLEARING OF TITLE FOR MINERAL INT ONLY*
** THIS DEED SEEMS TO COVER MINERAL INT. ALREADY CONVEYED TO GRANTEE, NO CHANGES MADE.*
** SEE 1995 GC 2132-3 FROM ANNETTE McDONALD TO REDMONT PARK, INC. ???*

~~4TH~~
3RD

DIST L.L.'s

- 19, 20, 21, 22, 23, 24, 46, 47, 48, 49,
- 50, 51, 52, 95, 96, 97, 98, 99, 117, 118,
- 119, 121, 167, 168, 171, 172, 188, 189, 190,
- 191, 192, 193, 194, 240, 241, 242, 243, 244,
- 260, 261, 262, 263, 264, 265, 312, 313,
- 314, 315, 316, 317, 331, 332, 333, 334, 335,
- 386, 387, 388, 389, 390, 391, 402, 403, 404,
- 405, 462, 463,

4TH DIST L.L.'s

- 315, 316, 331, 332,




Property Acquired From:	MAP BLOCK PAR SUB 007 B
Acct. No.	Photo Call No. 048
OLD: 0307	
NEW: 0313	

3-7		7B
Map	Block	Parcel

Date	Grantor (From)	Grantee (To)	D.B.	Pg.	Type	W.D. Cons
10/84	MILFORD, ROBERT L. & CLEO	MILFORD, JOEL R. & BARBARA C.	425	616	W	102 ⁸⁰

City	G.M.D.	L.D.	L.L.	Dimensions	Acreage	Return	Deed	Plat Comp.	Used
		3	123 166 165	115.04 AC -137AC	127 AC = 124.15 AC ±		142	137E	147E
Subdivision				196 195 237 238	Block	Lot	Plat	Bk.	Page
Brief Legal Description * FOR 93 TAX PARCEL 5B COMBINED PER OWNERS REQUEST & PER TAX RETURN, 22493									



Property Acquired From: 48
Acct. No.

Photo	Call No
-------	---------

03N13		48A
Map	Block	Parcel

Date	Grantor (From)	Grantee (To)	D.B.	Pg.	Type	W.D. Cons
3/15/01	BARBARA C. & MILFORD, JOEL R.	FUQUA, TRACIE M. & MILFORD, CHAD J.	4494	207	W/D	-0-
6/13/03	FUQUA, TRACIE M. & MILFORD, CHAD J.	MILFORD, CHAD J.	6851	274	RECORDED	
			6280	35	Q/C	
12/13/03	MILFORD, CHAD J.	FUQUA, TRACIE M. & MILFORD, CHAD J.	6827	169	QK	

City	G.M.D.	L.D.	L.L.	Dimensions	Acreage				
		3	123 1166		Return	Deed	Plat	Comp.	Used
						21.96			21.96
	Subdivision		195		Block	Lot	Plat	Bk.	Page
							65		86


Brief Legal Description

Property Acquired From: 3-7-	MAP BLOCK PAR SUB OLD: 0307 007 G
Acct. No.	Photo Call No NEW: 0313 049

3-7		76
Map	Block	Parcel

Date	Grantor (From)	Grantee (To)	D.B.	Pg.	Type	W.D. Cons
10/89	MILFORD, CLED H.	MILFORD, JOHN T.	825	483	W	-0-
8/7/98	Milford, John T.	Milford, John T. & Susan P.	3267	024	W/D	-0-

City	G.M.D.	L.D.	L.L.	Dimensions	Acreage				
		3	123 11de		Return	Deed	Plat	Comp.	Used
						34.686			3469
Subdivision					Block	Lot	Plat Bk.	Page	
							38	27	
Brief Legal Description * See Ex deed 825 475									




Property Acquired From: 37	MAP BLOCK PAR SUB 007 E
Acct. No.	Photo Call No 050
NEW: 0313	

37		7E
Map	Block	Parcel

Date	Grantor (From)	Grantee (To)	D.B.	Pg.	Type	W.D. Cons
10/89	MILFORD, CLEO H.	CORNETT, JUDY M.	825	480	W	-0-
5/90	CORNETT, JUDY M.	COLLETT, BENITA L. FLOYD, BRANTLEY L. &	872	656	W	58.00
10/16/02	COLLETT, BENITA L. FLOYD, BRANTLEY L. &	BENITA L. FLOYD, BRANTLEY L.	906	410	GEN WD	0

City	G.M.D.	L.D.	L.L.	Dimensions	Acreage <i>6AC</i>			
		3	12.3 11de		Return	Deed	Plat Comp.	Used
						12		
Subdivision					Block	Lot	Plat Bk.	Page
							38	33

Brief Legal Description **SEE EX deed 825-475*





Property Acquired From: 3-7-1-1	MAP	BLOCK	PAR	SUB
Acct. No.	OLD: 0307		007	F
	NEW: 0313		Photo 051	Call No


3-7		7F
Map	Block	Parcel

Date	Grantor (From)	Grantee (To)	D.B.	Pg.	Type	W.D. Cons
10/89	MILFORD, CLEO H.	MILFORD, JOEL	825	482	W	-0-
7/13/98	Milford, JOEL BARBARA CLOUD	Milford, JOEL E Barbara Cloud	3204	028	W	-0-
8/20/01	MILFORD, JOEL R. E.	GEORGIA POWER CO.	4735	200	LTD WD	338 ^{PER}

City	G.M.D.	L.D.	L.L.	Dimensions	Acreage * 41.95 AC			
		3	94		Return	Deed	Plat	Comp. Used
						402		

Subdivision	Block	Lot	Plat Bk.	Page

Brief Legal Description See Ex deed 925-475
 * ACRES ADJUSTED PER 2001 DEEDS 4735/200 - 10/16/01



Property	MAF	BLOCK	PAR	SUB
Acquired From: 3-	OLD: 0307		005	B
Acct. No.	NEW: 0313		052	


3-7		5B
Map	Block	Parcel

Date	Grantor (From)	Grantee (To)	D.B.	Pg.	Type	W.D. Cons
3/10/87	Ga. Power Co.	Milford, Joel R. & Barbara C.	620	482	4110	1.00
	FOR 93 TAX, DELETE & COMBINE WITH 7B					
	PER OWNERS REQUEST & RETURN					
	2-24-93					

City	G.M.D.	L.D.	L.L.	Dimensions	Acreage				
		3	194		Return	Deed	Plat	Comp.	Used
						12.53			

Subdivision	Block	Lot	Plat Bk.	Page

Brief Legal Description



Property
 Acquired From:
 Acct. No.

Photo Call No

03N13 53
 Map Block Parcel

Date	Grantor (From)	Grantee (To)	D.B.	Pg.	Type	W.D. Cons	
2/21/01	THE ESTATE OF ALLAN J. McDONALD	McDONALD, ANNETTE N.	* 4558	464	CORR EX'S DEED	- 0 -	
2/19/02	GORNALL, JOHN L. JR, McDEG PARTNERSHIP I, ALLAN J. (ESTATE) McDONALD, ANNETTE M. (ESTATE) REDMONT PARK, INC. JGLW PROPERTIES, L.L.C.	REDMONT PARK INC. JGLW PROPERTIES, L.L.C.	98.2% INT 1.8% INT	5128	372 Q/C	4 PARCELS -	
City		G.M.D.	L.D.	L.L.	Dimensions	Acreage	
			3	23 50	* 516 AC±	Return	Deed
Subdivision		95		96	Block	Lot	Plat Bk. Page
* ADJUSTED ACREAGE AFTER TAKING ROAD FOR GA POWER B/L AGREEMENT 6/26/07							
Brief Legal Description * THIS DEED SEEMS TO ONLY CONVEY 98.2% INT NOT SURE WHO HOLDS REMAINING INT. ALSO "THERE MAY NEED TO BE MORE CORRECTIVE DEEDS ???							
* SEE CDC 5128/405 FROM GEORGIA POWER FOR RELEASE OF INTEREST							



Property	MAP	BLOCK	PAR	SUB	3-7	6
Acquired From:	OLD: 0307		006		Map	Block
Acct. No.	NEW: 0313		053			Parcel

Date	Grantor (From)	Grantee (To)	D.B.	Pg.	Type	W.D. Cons
7-14-86	<i>Corporation</i> Cherokee-Etowah Mining	Manos, Jimmy G.	547	72	T/D	300. ⁰⁰
7-15-86	Manos, Jimmy G.	Priester Kurt S.	547	79	ac	-0-
6/89	PRIESTER, KURT S.	<i>CONSOLIDATED</i> Gold & Pyrite Corp.	821	406	ac	-0-
5/91	CONSOLIDATED GOLD & MINERALS CORP.	MED & G PARTNERSHIP I	1000	1	W	52. ⁰⁰

City	G.M.D.	L.D.	L.L.	Dimensions	Acreage				
		3	23 50 95		Return	Deed	Plat	Comp.	Used
								60±	

Subdivision	Block	Lot	Plat Bk.	Page

Brief Legal Description * See 821-223



Name On Return:

Name On Deed:

2-239

Photo Call No.

3-7 6

Map Block Parcel


Property Address: **PP Conn's Creek Rd**

Property Acquired From:

Acquired By: Deed Will Approximate Date Acquired: Recorded Yes No D.B. Pg. Size: (Dim. or Ac.)

Bounded By: N. S. E. W.

Date	Grantor (From)	Grantee (To)	D.B.	Pg.	Type	W.D. Cons.					
1/25/06	Margaret Deweese, NAE.	Consolidated Gold & Purite Corp.	B 2	69	JD	-					
8/79	CONSOLIDATED GOLD & PURITE CORP.	CHEROKEE-ETOWAH MINING CORP.	303 170	420 98	Return W	-0-					
2/83	CHEROKEE ETOWAH MINING CORP.	SAILORS, DOUGLAS W.	340	343	Shayffs						
City		G.M.D.	L.D.	L.L.	Dimensions		Acreage				
			3	23 50 95			Return	Deed	Plat	Comp.	Used
										100%	60%
Subdivision						Block	Lot	Plat Book	Page		
Brief Legal Description: 600 ± of LK 23, 50, 95 L03											



Name On Return: MAP --- BLOCK --- PAR --- SUB --- OLD: 0307 005

Name On Deed: NEW: 0313 54 Call No

3-7		5
Map	Block	Parcel

Property Address: Conn's Creek Rd Property Acquired From: th

Acquired By: Deed Will Approximate Date Acquired: 7-8 Recorded Yes No D.B. 3-13-35 Pg. 3-35 Size (D) or Ac. 7-8

Bounded By: N. Deleted S. Combined E. old # W. #

Date	Grantor (From)	Grantee (To)	D.B.	Pg.	Type	W.D. Cons.
9/15/27	PARKER, JAMES E.	APPALACHIAN DEVELOP CO.	WW	52	WD	---
8/15/27	" " "	" " " "	WW	54	WD	---
11-8-28	APPALACHIAN DEV. CO.	GA. POWER CO.	WW	103 107	W/D	

City	G.M.D.	L.D.	L.L.	Dimensions	364.45 AC. ±	Acreage 327 AC. ±			
		3	119		Return	Deed	Plat	Comp.	Used
								383	383

Subdivision	26, 97, 98, 168, 169	Block	Lot	Plat Book	Page
	119, 120, 121, 170, 171			103	277
	122, 167, 154				

Brief Legal Description: 383 ac ± of BL 95-119-120-121-122-167-168-169
170-171-154
LD 3



Name On Return: R-1 BAL	MAP OLD: 0406	BLOCK	PAR 020	SUB Coll No	H-6		ZO
Name On Deed:	NEW: 0313		055		Map	Block	Parcel

Property Address:	Property Acquired From:				
Acquired By:	Deed <input type="checkbox"/> Will <input type="checkbox"/>	Approximate Date Acquired:	Recorded Yes <input type="checkbox"/> No <input type="checkbox"/>	D.B. Pg.	Size (Dim. or Ac.)
Bounded By:	N.	S.	E.	W.	

Date	Grantor (From)	Grantee (To)	D.B.	Pg.	Type	W.D.Cons.
11/27/50	Honeycutt, S. J.	Byers Brown	39	57	WD	1 ¹⁰ / ₁ RS
7/29/02	^{ESTATE} BYERS, BROWN	BYERS, INEZ SPERIN	5429	180	EX'S DEED	2 PARCELS -0-

City	G.M.D.	L.D.	L.L.	Dimensions	78.645 ¹⁰⁹	Acreage 101 ⁷⁰⁷			
				* 72.39 AC ±	Return	Deed	Plat	Comp.	Used
					07	120		120 ±	120

Subdivision	Block	Lot	Plat Book	Page

Brief Legal Description: *** PARCEL 55A (6.25 AC) SPLIT OUT PER OWNER & TAX ASSESSORS REQUEST. 4/2/03**
 No. of Pages: **5**
 LI 24-25-1D2

No. 100 Found photos
at field in A.D.

Property Acquired From: **55**
 Acct. No.

Photo Call No

03N13 **55A**
 Map Block Parcel

Date	Grantor (From)	Grantee (To)	D.B.	Pg.	Type	W. D. Cons
3/20/03	BYERS, INEZ SPERN	DEVITA, JAMES A. & GINA	5977	170	WD	58 40
11/30/04	DEMESIS, LISA & MARK	" " "	7403	105	WD	0

City	G.M.D.	L.D.	L.L.	Dimensions	Acreage			
					Return	Deed	Plat Comp.	Used
		3	24 25	10.25 AC			6.25	6.25
Subdivision					Block	Lot	Plat Bk.	Page

Brief Legal Description: **THIS PARCEL SPLIT OUT PER OWNER & TAX ASSESSORS REQUEST. 4/2/03**


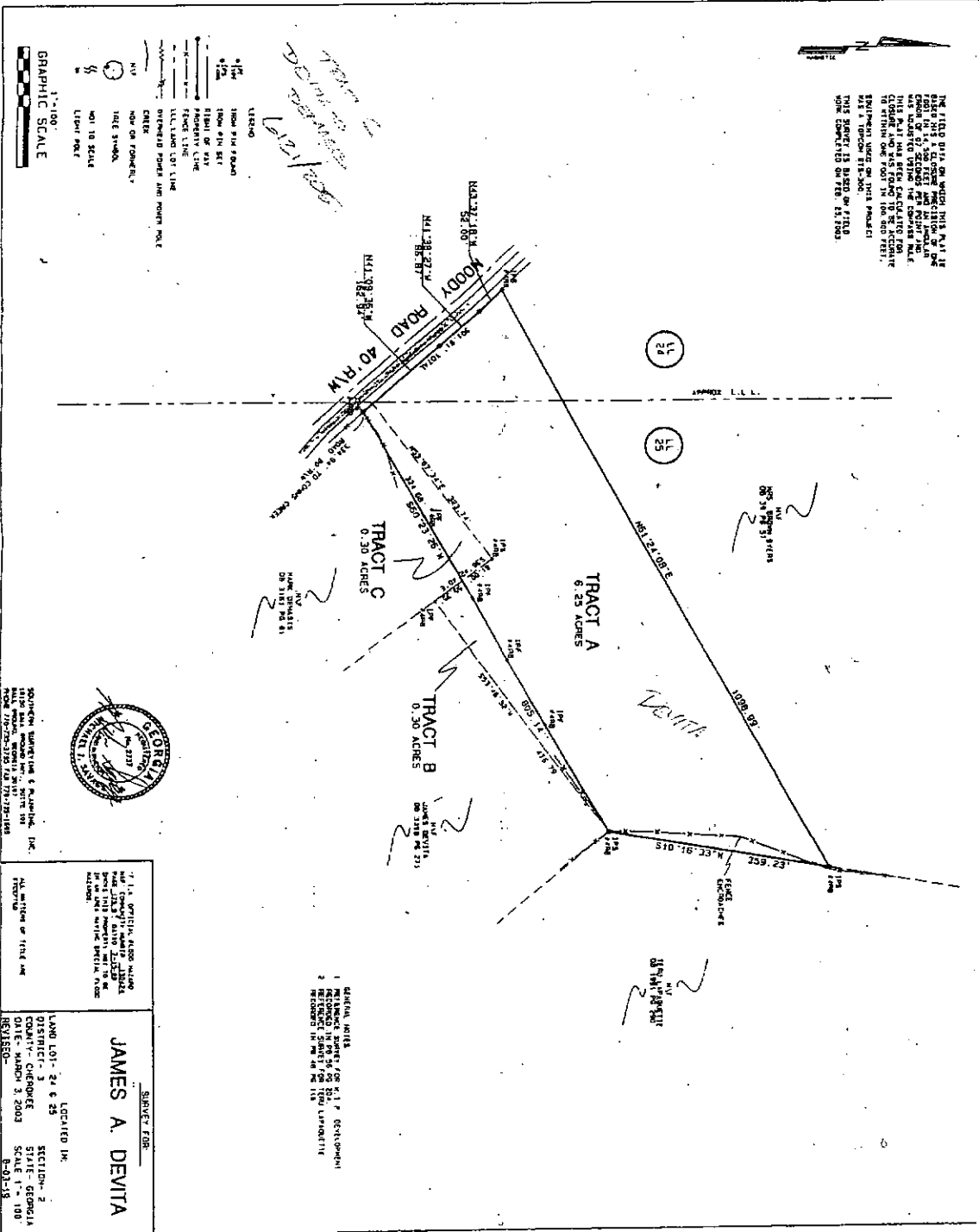


EXHIBIT "A"



THIS SURVEY IS BASED ON FIELD WORK COMPLETED ON FEB. 21, 2003.

LEGEND

- ROAD 40 FT WIDE
- UTILITY LINE 40 FT WIDE
- EASEMENT
- PROPERTY LINE
- OVERHEAD POWER AND PHONE LINE
- CRUISE
- TOP OF FORMERLY
- WATER
- WELL TO SCALE
- LIQUID MET




SUBJECT EASE

JAMES A. DEVITA

LOCATED IN:
 LAND LOTS - 24 & 25
 SECTION - 2
 DISTRICT - 3
 COUNTY - CHEROKEE
 DATE - MARCH 3, 2003
 SCALE 1" = 100'
 8-03-13

GENERAL NOTES

1. THE SURVEY IS BASED ON FIELD WORK COMPLETED ON FEB. 21, 2003.
2. THE SURVEY IS BASED ON FIELD WORK COMPLETED ON FEB. 21, 2003.



Property Acquired From:
Acct. No.


Photo	Call No
-------	---------

03N13		56
Map	Block	Parcel

Date	Grantor (From)	Grantee (To)	D.B.	Pg.	Type	W.D. Cons
10/21/03	JANILE E. JAMES, QUINTON F.	JAMES, GEORGE R. SR.	16660	447	WD	36.00
6/24/07	JAMES, GEORGE R. SR.	CATHERINE M. BELCHER, CHARLES R.	9745	151	WD	145.00

City	G.M.D.	L.D.	L.L.	Dimensions	Acreage 2.25 AC.				
		3	24 25		Return	Deed	Plat	Comp.	Used
Subdivision					Block	Lot	Plat Bk.	Page	
Brief Legal Description									

Subdivision	2.25 AC.	Block	Lot	Plat Bk.	Page
				11	165
Brief Legal Description					



Name On Return:

Photo	Call No.

4-6		20C
Map	Block	Parcel

Name On Deed:

Property Address:

Property Acquired From:

Acquired By:	Deed ___ Will ___	Approximate Date Acquired:	Recorded Yes ___ No ___	D.B. ___ Pg. ___	Size: (Dim. or Ac.)
--------------	-------------------	----------------------------	-------------------------	------------------	---------------------


Bounded By:	N.	S.	E.	W.
-------------	----	----	----	----

Date	Grantor (From)	Grantee (To)	D.B.	Pg.	Type	W.D.Cons.
12/29/75	BYERS, Brown et ux	Byers, Ronnie & Linda	191	95	W	-
3/14/82	BYERS RONNIE H. & LINDA S.	CYRIL STEVEN BUCHANAN RONALD J. &	343	483	W	70.00
12-85	Buchanan, Roland J	Buchanan, Cyril S.	499	700	WD	-

City	G.M.D.	L.D.	L.L.	Dimensions	Acreage 6.55 Ac				
		3 4	25		Return	Deed	Plat	Comp.	Used
						✓			6

Subdivision	Block	Lot	Plat Book	Page
			11	165

Brief Legal Description:
 * deed says '76 but it is supposed to be '75



Property Acquired From:
Aect. No. <u>56</u>

Photo	Call No
-------	---------

<u>3-13</u>		<u>56A</u>
Map	Block	Parcel

Date	Grantor (From)	Grantee (To)	D.B.	Pg.	Type	W.D. Cons																																																	
5/5/98	PERRETT, ANNETTE F.	DEMESIS, MARK A.	3161	81	W/D	22.00																																																	
4/31/03	^{GINA} DEVITA, JAMES A.	" " "	6121	205	WD	0																																																	
2/18/05	DEMESIS, MARK A.	DEMESIS, LISA	7764	228	WD	-0-																																																	
2/22/06	DEMESIS, LISA	^{LISA} DEMESIS, MARK A.	8162	23	WD	-0-																																																	
<table border="1"> <tr> <td>City</td> <td>G.M.D.</td> <td>L.D.</td> <td>L.L.</td> <td>Dimensions</td> <td colspan="2">Acreage <u>2.30Ac</u></td> </tr> <tr> <td></td> <td></td> <td>3</td> <td>24 25</td> <td>2Ac</td> <td>Return</td> <td>Deed</td> </tr> <tr> <td colspan="5">Subdivision</td> <td>Block</td> <td>Lot</td> </tr> <tr> <td colspan="5"></td> <td>Plat</td> <td>Bk.</td> </tr> <tr> <td colspan="5"></td> <td>Page</td> <td></td> </tr> <tr> <td colspan="7">Brief Legal Description</td> </tr> <tr> <td colspan="7"></td> </tr> </table>							City	G.M.D.	L.D.	L.L.	Dimensions	Acreage <u>2.30Ac</u>				3	24 25	2Ac	Return	Deed	Subdivision					Block	Lot						Plat	Bk.						Page		Brief Legal Description													
City	G.M.D.	L.D.	L.L.	Dimensions	Acreage <u>2.30Ac</u>																																																		
		3	24 25	2Ac	Return	Deed																																																	
Subdivision					Block	Lot																																																	
					Plat	Bk.																																																	
					Page																																																		
Brief Legal Description																																																							



Property Acquired From: <u>56</u>
Acct. No.

Photo	Call No
-------	---------

<u>03N13</u>		<u>56B</u>
Map	Block	Parcel

Date	Grantor (From)	Grantee (To)	D.B.	Pg.	Type	W.D. Cons
<u>11/35/98</u>	<u>PERRETT, ANNETTE F.</u>	<u>DEVITA, JAMES A.</u>	<u>*3398</u>	<u>271</u>	<u>W/D</u>	<u>112.50</u>

City	G.M.D.	L.D.	L.L.	Dimensions	Acreage				
					Return	Deed	Plat	Comp.	Used
		<u>3</u>	<u>24</u>			<u>2.05†</u>			<u>2.05†</u>
			<u>25</u>						
Subdivision					Block	Lot	Plat	Bk.	Page
						<u>TRACT</u>			
						<u>1</u>			

Brief Legal Description *ACREAGE & LEGAL DESCRIPTION NOT READABLE.

114

115

116

117

118