


Property	MAP	BLOCK	PAR	SUB
Acquired From:	OLD: 0217		009	
Acct. No.	NEW: 0213A		001	No

2-17		9
Map	Block	Parcel

Date	Grantor (From)	Grantee (To)	D.B.	Pg.	Type	W.D. Cons				
5-29-85	Mudd, David J. & <i>Robins,</i>	Pollard, Eunice C.	461	170	WD	12 ²⁰				
6-11-87	Pollard, Eunice C.	Philpott, Joan Michelle	638	238	WD	71 ⁶⁰				
City		G.M.D.	L.D.	L.L.	Dimensions		Acreage			
			2	39			Return	Deed	Plat Comp.	Used
Subdivision						Block	Lot	Plat Bk.	Page	
<i>Sequoyah Woods</i>						A	1	10	145	
Brief Legal Description								17	148	



Name On Return:				2-17		9
Name On Deed:		Photo #	Call No.	Map	Block	Parcel
Property Address:			Property Acquired From:			
Acquired By:	Deed Will	Approximate Date Acquired:	Recorded Yes No	D.B. Pg.	Size: (Dim. or Ac.)	
Bounded By:	N.	S.	E.	W.		

Date	Grantor (From)	Grantee (To)	D.B.	Pg.	Type	W.D.Cons.
9-2-80	Gossett Billy	Fulton Co. Bank	291	232	OC	-0-
9-23-80	Fulton Co. Bank	Dempsey & Assoc., Inc. Bandox Realty & Invest. Inc.	293	53	WD	450
2/82	BANDOX REALTY & INVEST., INC. DEMPSEY & ASSOCIATES, INC.	DAVID J. MUDG ROBIN L.	318	152	W	440

City	G.M.D.	L.D.	L.L.	Dimensions	Acreage						
					Return	Deed	Plat	Comp.	Used		
		2	39								
Subdivision				Block	Lot	Plat Book	Page				
Sequoia Woods				A	1	10	145				
Brief Legal Description:							17	148			



Name On Return:

Photo Call No.

2-17 9
Map Block Parcel

Name On Deed:


Property Address:

Property Acquired From:

Acquired By: Deed Will Approximate Date Acquired: Recorded Yes No D.B. Pg. Size: (Dim. or Ac.)

Bounded By: N. S. E. W.

Date	Grantor (From)			Grantee (To)			D.B.	Pg.	Type	W.D. Cons.	
	Gerrell, Mrs. Billy			STANCI & WARTHEN			163	579	W		
3/14/75	STANCI & WARTHEN Gerald B.			TOROKA Village, Inc.			177	547	W	—	
1-26-78	Stanci, R. Max & Warthen			Gerrell, Billy			233	205	W.D.	—0—	
City		G.M.D.	L.D.	L.L.	Dimensions		Acreage				
			2	39			Return	Deed	Plat	Comp.	Used
Subdivision							Block	Lot	Plat Book	Page	
Sequoiah Woods							A	1	10	145	
Brief Legal Description:											



MAP BLOCK PAR SUB
 OLD: 0217 010 1
 NEW: 0213A 002

2-17		10
Map	Block	Parcel

Date	Grantor (From)	Grantee (To)	D.B.	Pg.	Type	W.D. Cons			
11/91	ESTATE LINN, AUDREY JEAN	ELLEDGE, THOMAS G.	1098	248	EX'S DEED	6330			
City		G.M.D.	L.D.	L.L.	Dimensions		Acreage		
							Return	Deed	
							Plat	Comp.	
								Used	
Subdivision						Block	Lot	Plat Bk.	Page
SEQUOYAH WOODS						A	2	10	145
Brief Legal Description									



Name On Return:

Photo	Call No.

2-17		10
Map	Block	Parcel

Name On Deed:

Property Address:

Property Acquired From:

Acquired By:	Deed Will	Approximate Date Acquired:	Recorded Yes No	D.B. Pg.	Size: (Dim. or Ac.)
--------------	-----------	----------------------------	-----------------	----------	---------------------


Bounded By:	N.	S.	E.	W.
-------------	----	----	----	----

Date	Grantor (From)	Grantee (To)	D.B.	Pg.	Type	W.D.Cons.
9-2-8	Gerroll, Billy	Fulton Co. Bank	291	232	OC	-0-
9-23-80	Fulton County Bank	Bandox Realty & Invest. Inc	293	54	WD	4 ⁵⁰
10-3-81	Bandox Realty & Investments Inc.	Linn, Audrey J. & Robert D.	311	760	WD	43 ⁵⁰

City	G.M.D.	L.D.	L.L.	Dimensions	Acreage				
					Return	Deed	Plat	Comp.	Used
		2	39						

Subdivision	Block	Lot	Plat Book	Page
Sagadah Woods	A	2	10	145

Brief Legal Description: * SEEMS TO BE VERY SMALL STRIP & MAY BE PART OF THIS LOT 232



Name On Return:

Photo	Call No.

2-17		10
Map	Block	Parcel

Name On Deed:

Property Address:

Property Acquired From:

Acquired By:	Deed ___ Will ___	Approximate Date Acquired:	Recorded Yes ___ No ___	D.B. ___ Pg. ___	Size: (Dim. or Ac.)
--------------	-------------------	----------------------------	-------------------------	------------------	---------------------

Bounded By:	N.	S.	E.	W.
-------------	----	----	----	----

Date	Grantor (From)	Grantee (To)	D.B.	Pg.	Type	W.D. Cons.
	Gerrell, Mrs. Billy	STANCIL & WARTHEN	163	579	W	
3-14-75	STANCIL & WARTHEN	NOBOKA VILLAGE, INC.	177	547	W	—
1-26-78	STANCIL & WARTHEN	Gerrell, Billy	233	205	WD	-0-

City	G.M.D.	L.D.	L.L.	Dimensions	Acreage				
		2	39		Return	Deed	Plat	Comp.	Used

Subdivision	Block	Lot	Plat Book	Page
SEAVOYAH Woods	A	2	10	145

Brief Legal Description:





Name On Return:	MAP BLOCK OLD: 0217	PAR SUB 011	2-17		11
Name On Deed:	NEW: 0213A	003note	Call No	Map	Block Parcel

Property Address:	Property Acquired From:
-------------------	-------------------------

Acquired By:	Deed Will	Approximate Date Acquired:	Recorded Yes No	D.B. Pg.	Size: (Dim. or Ac.)
--------------	-----------	----------------------------	-----------------	----------	---------------------


Bounded By:	N.	S.	E.	W.
-------------	----	----	----	----

Date	Grantor (From)	Grantee (To)	D.B.	Pg.	Type	W.D.Cons.
9-2-80	Gornell, Billy	Fulton Co. Bank	291	232	QC	-0-
9-23-80	Fulton County Bank	Dempsey & Assoc. Inc	293	55	WD	450
4-3-81	Dempsey & Assoc. Inc	Johnson, Donny P. & Mary E.	301	957	WD	42.00

City	G.M.D.	L.D.	L.L.	Dimensions	Acreage				
					Return	Deed	Plat	Comp.	Used

Subdivision	Block	Lot	Plat Book	Page
Sequoiah Woods	A	3	10	145

Brief Legal Description:



Name On Return:

Photo	Call No.

2-17		11
Map	Block	Parcel

Name On Deed:

Property Address:

Property Acquired From:

Acquired By:	Deed _____ Will _____	Approximate Date Acquired:	Recorded Yes _____ No _____	D.B. _____ Pg. _____	Size: (Dim. or Ac.)
--------------	-----------------------	----------------------------	-----------------------------	----------------------	---------------------

Bounded By:	N.	S.	E.	W.
-------------	----	----	----	----

Date	Grantor (From)	Grantee (To)	D.B.	Pg.	Type	W.D. Cons.
	Gerrell, Mrs. Billy	Stancil & Warthen	163	579	W	
3-11-75	Stancil & Warthen	Joroka Village Inc.	177	547	W	-
1-26-78	Stancil & Warthen	Gerrell Billy	233	205	WD	-0-

City	G.M.D.	L.D.	L.L.	Dimensions	Acreage				
		2	39		Return	Deed	Plat	Comp.	Used

Subdivision	Block	Lot	Plat Book	Page
SEQUOYAH Woods	A	3	10	145

Brief Legal Description:



MAP BLOCK PAR SUB
 OLD: 0217 .012
 NEW: 0213A 004oto Call No

2-17 12
 Map Block Parcel

See 9-12-89

Date	Grantor (From)	Grantee (To)	D.B.	Pg.	Type	W.D. Cons
2-8-85	Martin, Tony D. & Kimberly T.	Cynthia D. Bradford Fox, Wayne D. &	441	547	WD	53 ⁵⁰
9-1-87	Bradford, Bobby M.	Cynthia D. Bradford Fox, Wayne D. &	817	100	QCD	—

City	G.M.D.	L.D.	L.L.	Dimensions	Acreage				
		2	38		Return	Deed	Plat	Comp.	Used
Subdivision					Block	Lot	Plat	Bk.	Page
Sequoiah Woods					A	4	10		145
Brief Legal Description									



Name On Return:

Photo	Call No.

2-17		12
Map	Block	Parcel

Name On Deed:

Property Address:

Property Acquired From:

Acquired By:	Deed Will	Approximate Date Acquired:	Recorded Yes No	D.B. Pg.	Size: (Dim. or Ac.)
--------------	-----------	----------------------------	-----------------	----------	---------------------


Bounded By:	N.	S.	E.	W.
-------------	----	----	----	----

Date	Grantor (From)	Grantee (To)	D.B.	Pg.	Type	W.D.Cons.
9-2-80	Gorroll, Billy	Fulton Co. Bank	291	230	OC	-0-
7-23-80	Fulton County Bank	Bandox Realty & Invest, Inc	293	56	WD	9 ⁰⁰ 2 lots
4-10-81	Bandox Realty & Invest, Inc	Martin, Tony D. & Kimberly T.	302	264	WD	45 ⁸⁰

City	G.M.D.	L.D.	L.L.	Dimensions	Acreage				
					Return	Deed	Plat	Comp.	Used
		2	38						

Subdivision	Block	Lot	Plat Book	Page
Sequoiah Woods	A	4	10	145

Brief Legal Description:



Name On Return:

Photo	Call No.

2-17		12
Map	Block	Parcel

Name On Deed:


Property Address:

Property Acquired From:

Acquired By:	Deed _____ Will _____	Approximate Date Acquired:	Recorded Yes _____ No _____	D.B. _____ Pg. _____	Size: (Dim. or Ac.)
--------------	-----------------------	----------------------------	-----------------------------	----------------------	---------------------

Bounded By:	N.	S.	E.	W.
-------------	----	----	----	----

Date	Grantor (From)			Grantee (To)		D.B.	Pg.	Type	W.D. Cons.	
	Gerrell, Mrs. Billy			STANCIL & WARTHEN		163	579	W		
3-14-75	Stancil + Warthen			Uroka Village Inc		177	547	W	-	
1-26-78	Stancil + Warthen			Gerrell, Billy		233	205	WD	-0-	
City		G.M.D.	L.D.	L.L.	Dimensions	Acreage				
			2	38		Return	Deed	Plat	Comp.	Used
Subdivision						Block	Lot	Plat Book	Page	
Sequoiah Woods						A	H	10	145	
Brief Legal Description:										



Property	MAP BLOCK	PAR SUB		
Acquired From:	OLD: 0217	013		
Acct. No.	NEW: 0213A	0050	Call No	

2-17		13
Map	Block	Parcel

Date	Grantor (From)	Grantee (To)	D.B.	Pg.	Type	W.D. Cons
9/19/91	Fleet Financia, Inc. of Ga.	MOREEN A. Howell, Donald L. &	1091	272	W	6000

City	G.M.D.	L.D.	L.L.	Dimensions	Acreage				
		2	38		Return	Deed	Plat	Comp.	Used

Subdivision	Block	Lot	Plat Bk.	Page
Sequoiah woods	A	5	10	145

Brief Legal Description

1

10



Name On Return:				2-17				13		
Name On Deed:		Photo		Call No.		Map		Block		Parcel
Property Address:				Property Acquired From:						
Acquired By:	Deed Will	Approximate Date Acquired:		Recorded Yes No		D.B. Pg.		Size: (Dim. or Ac.)		
Bounded By:	N.		S.		E.			W.		

Date	Grantor (From)	Grantee (To)	D.B.	Pg.	Type	W.D. Cons.
1-23-78	National Homes Accept. Corp.	Brooks, Russell C. + Maureen	236	824	WD	21 ⁵⁰
8-6-91	Maureen Brooks Brooks, Russell Charles	Colonial Mortgage Company	1049	51	DUP	28 ⁰⁰

City	G.M.D.	L.D.	L.L.	Dimensions	Acreage				
					Return	Deed	Plat	Comp.	Used
		2	38						

Subdivision	Block	Lot	Plat Book	Page
Sequoyah Woods	A	5	10	145

Brief Legal Description:



Name On Return:

Photo	Call No.

2-17		13
Map	Block	Parcel

Name On Deed:


Property Address:

Property Acquired From:

Acquired By: Deed Will Approximate Date Acquired: Recorded Yes No D.B. Pg. Size: (Dim. or Ac.)

Bounded By: N. S. E. W.

Date	Grantor (From)	Grantee (To)	D.B.	Pg.	Type	W.D. Cons.
	Gerrell, Mrs. Billy	STANCI & WARTHAEN	163	579		
3-14-75	STANCI & WARTHEN	JOROKA Village, Inc	177	547	W	
4-5-77	Joroka Village, Inc.	National Homes Accept. Corp	221	753	DUP	
	City	G.M.D.	L.D.	L.L.	Dimensions	Acreage
			2	38		Return Deed Plat Comp Used
	Subdivision	Block	Lot	Plat Book	Page	
	SEQUOYAH Woods	A	5	10	145	
Brief Legal Description:						




MAP - BLOCK PAR SUB

Property Address: 160
 Acct. No.

OLD: 0217
 NEW: 0213A
 014
 006

2-17		H
Map	Block	Parcel

Date	Grantor (From)	Grantee (To)	D.B.	Pg.	Type	W.D. Cons
9-83	Kathy L. Hughes, Wilford H. Jr.	Wings, Louis C. + Vicki C.	367	498	WD	2 ⁰⁰
9-5-89	Kathy L. Hughes, Wilford H. Jr.	Lomas Mortgage, USA	823	373	DWP	10
9-5-89	Lomas Mortgage, USA Inc	Secretary of Housing & Urban Development	823	376	WD	10
3-27-90	Secretary of Housing & Urban Development	Suzette K. Roop	890	286	WD	10
10-30-91	Roop, Earl D. + Suzette K.	Kathy D. Brumbalow Jesse, Jr.	1086	254	WD	62 ⁰⁰
City		G.M.D.	L.D.	L.L.	Dimensions	Acreage
				2	38	
Subdivision		Block	Lot	Plat Bk.	Page	
Sagebrush Woods		A	6	10	145	
Brief Legal Description				19	152	



Name On Return:

Photo	Call No.

2-17		14
Map	Block	Parcel

Name On Deed:

Property Address:

Property Acquired From:

Acquired By:	Deed ___ Will ___	Approximate Date Acquired:	Recorded Yes ___ No ___	D.B. ___ Pg. ___	Size: (Dim. or Ac.)
--------------	-------------------	----------------------------	-------------------------	------------------	---------------------


Bounded By:	N.	S.	E.	W.
-------------	----	----	----	----

Date	Grantor (From)	Grantee (To)	D.B.	Pg.	Type	W.D.Cons.
9-2-80	Geovall, Billy	Fulton Co. Bank	291	232	OC	.0-
12-8-81	Fulton County Bank	Omega Const. Inc.	314	549	WP	4.50
3-10-83	Omega Const. Inc.	Kathy L. Hughes, Wilford H. Jr. +	344	28	W	46.90

City	G.M.D.	L.D.	L.L.	Dimensions	Acreage				
					Return	Deed	Plat	Comp.	Used
		2	38						

Subdivision	Block	Lot	Plat Book	Page
Sogunyah Woods	A	6	10	145

Brief Legal Description:



Name On Return:

Photo	Call No.

2-17		14
Map	Block	Parcel

Name On Deed:

Property Address:

Property Acquired From:

Acquired By:	Deed Will	Approximate Date Acquired:	Recorded Yes No	D.B. Pg.	Size: (Dim. or Ac.)
--------------	-----------	----------------------------	-----------------	----------	---------------------

Bounded By:	N.	S.	E.	W.
-------------	----	----	----	----

Date	Grantor (From)	Grantee (To)	D.B.	Pg.	Type	W.D. Cons.
	GERRELL, MRS. Billy	STANCI & WARTHEN	163	579	W	
3-14-75	STANCI & WARTHEN	JOROKA Village, Inc	177	547	W	-
1-29-78	Stanci & Warthen	Gerrell, Billy	233	205	WD	-0-

City	G.M.D.	L.D.	L.L.	Dimensions	Acreage				
					Return	Deed	Plat	Comp.	Used
		2	38						

Subdivision	Block	Lot	Plat Book	Page
SEQUOYAH Woods	A	6	10	145

Brief Legal Description:




Property	MAP	BLOCK	PAR	SUB
Acquired From:	OLD: 0217		015	
Acct. No.	NEW: 0213A		007	

2-17		15
Map	Block	Parcel

Date	Grantor (From)	Grantee (To)	D.B.	Pg.	Type	W.D. Cons
6-20-86	Smith, Dale L. ^{Carolyn L.S.}	O'Donnell, Mark	546	636	WD	6400

City	G.M.D.	L.D.	L.L.	Dimensions	Acreage				
					Return	Deed	Plat	Comp.	Used
		2	38						
Subdivision					Block	Lot	Plat Bk.	Page	
Sequoiah Woods					A	7	21	2	
Brief Legal Description									



Name On Return: _____
 Name On Deed: _____

Photo	Call No.
-------	----------

2-17		15
Map	Block	Parcel

Property Address: _____

Property Acquired From: _____

Acquired By: Deed ___ Will ___ Approximate Date Acquired: _____ Recorded Yes ___ No ___ D.B. ___ Pg. ___ Size: (Dim. or Ac.) _____

Bounded By: N. _____ S. _____ E. _____ W. _____


Date	Grantor (From)	Grantee (To)	D.B.	Pg.	Type	W.D. Cons.
9-2-81	Gerrard, Billie	Fulton Co. Bank	291	233	OC	
11-82	Joroka Village, Inc.		334	545	OC	100
6-9-82	Fulton County Bank	Omega Construction, Inc.	323	320	OC	100
4/18/83	Omega Const. Co.	Smith, Dale L. & Carolyn, L.S.	348	80	W	4800

City	G.M.D.	L.D.	LL.	Dimensions	Acreage				
		2	38		Return	Deed	Plat	Comp.	Used

Subdivision	Block	Lot	Plat Book	Page
Sequoiah Woods	A	7	10	145

Brief Legal Description: _____

	19	130
	21	2



Name On Return:

Photo	Call No.
-------	----------

2-17		15
Map	Block	Parcel

Name On Deed:

Property Address:

Property Acquired From:

Acquired By:	Deed Will	Approximate Date Acquired:	Recorded Yes No	D.B. Pg.	Size: (Dim. or Ac.)
--------------	-----------	----------------------------	-----------------	----------	---------------------

Bounded By:	N.	S.	E.	W.
-------------	----	----	----	----

Date	Grantor (From)	Grantee (To)	D.B.	Pg.	Type	W.D. Cons.
	Gerrell, Mrs Billy	STANCIL & WARTHEN	163	579	W	
3-14-75	Stancil & Warthen	JUROKA VILLAGE, INC	177	547	W	-
1-26-78	Stancil & Warthen	Gerrell Billy	233	205	WD	-0-

City	G.M.D.	L.D.	L.L.	Dimensions	Acreage				
					Return	Deed	Plat	Comp.	Used
		2	38						

Subdivision	Block	Lot	Plat Book	Page
SEQUOYAH Woods	A	7	10	145

Brief Legal Description:



Name On Return:	MAP BLOCK PAR SUB OLD: 0217 016	2-17		16
Name On Deed:	NEW: 0213A	008 lots	Call No.	Map Block Parcel


Property Address:	Property Acquired From:				
Acquired By:	Deed Will	Approximate Date Acquired:	Recorded Yes No	D.B. Pg.	Size: (Dim. or Ac.)
Bounded By:	N.	S.	E.	W.	

Date	Grantor (From)	Grantee (To)	D.B.	Pg.	Type	W.D. Cons.
9-2-80	Gerrill, Billy	Fulton Co. Bank	291	232	QC	-0-
9-23-80	Fulton County Bank	Bandy Realty & Invest, Inc.	293	56	WD	9 ⁰⁰ 2 1st
6-5-81	Bandy Realty & Invest, Inc.	Williamson, Richard D. & Julie S.	305	570	WD	43 ⁵⁰

City	G.M.D.	L.D.	L.L.	Dimensions	Acreage				
		2	38		Return	Deed	Plat	Comp.	Used

Subdivision	Block	Lot	Plat Book	Page
Sequoyah Woods	A	8	10	145

Brief Legal Description:



Name On Return:

Photo	Call No.

2-17		16
Map	Block	Parcel

Name On Deed:

Property Address:

Property Acquired From:

Acquired By:	Deed Will	Approximate Date Acquired:	Recorded Yes No	D.B. Pg.	Size: (Dim. or Ac.)
--------------	-----------	----------------------------	-----------------	----------	---------------------

Bounded By:	N.	S.	E.	W.
-------------	----	----	----	----

Date	Grantor (From)	Grantee (To)	D.B.	Pg.	Type	W.D. Cons.
	Gerrell, Mrs. Billy	Stancil & Warthen	163	579	W	-
3-14-75	Stancil & Warthen	JORDKA Village, Inc	177	547	W	-
1-26-78	Stancil & Warthen	Gerrell, Billy	233	205	WD	-0-

City	G.M.D.	L.D.	L.L.	Dimensions	Acreage				
		2	38		Return	Deed	Plat	Comp.	Used

Subdivision	Block	Lot	Plat Book	Page
SEQUOYAN Woods	A	8	10	145

Brief Legal Description:



Name On Return:	OLD: 0217	017	2-17		17	
Name On Deed:	NEW: 0213A	009 Photo	Call No.	Map	Block	Parcel

Property Address:	Property Acquired From:				
Acquired By:	Deed Will	Approximate Date Acquired:	Recorded Yes No	D.B. Pg.	Size: (Dim. or Ac.)
Bounded By:	N.	S.	E.	W.	

Date	Grantor (From)	Grantee (To)	D.B.	Pg.	Type	W.D. Cons.
1-23-78	^{Corp.} National Homes Acceptance	Davis, Marvin M. + Margaret	233	44	WD	21.00
2-21-78	Davis, Margaret	Davis, Marvin Michael	236	80	QCD	1.00

City	G.M.D.	L.D.	L.L.	Dimensions	Acreage				
					Return	Deed	Plat	Comp.	Used
		2	38						

Subdivision	Block	Lot	Plat Book	Page
Sequoiah Woods	A	9	10	145

Brief Legal Description:

100

L

1

2

3

4

5

Name On Return:

Photo	Call No.

2-17		17
Map	Block	Parcel

Name On Deed:

Property Address:

Property Acquired From:

Acquired By:	Deed Will	Approximate Date Acquired:	Recorded Yes No	D.B. Pg.	Size: (Dim. or Ac.)
--------------	-----------	----------------------------	-----------------	----------	---------------------

Bounded By:	N.	S.	E.	W.
-------------	----	----	----	----

Date	Grantor (From)	Grantee (To)	D.B.	Pg.	Type	W.D. Cons.
	Gerrell, Mrs. Billy	STANCIL & WARTKEN	163	579	W	—
3-14-73	STANCIL & WARTKEN	Joroka Village, Inc.	277	317	W	—
7-5-77	Joroka Village, Inc.	National Homes Acceptance Corp.	221	755	DUP	—
	City	G.M.D.	L.D.	L.L.	Dimensions	Acreage
			2	38		Return Deed Plat Comp. Used
	Subdivision	Block	Lot	Plat Book	Page	
	SEQUOYAH Woods	A	9	10	145	
Brief Legal Description:						



MAP BLOCK PAR SUB

Name On Return: OLD: 0217
 Name On Deed: NEW: 0213A

018
 Photo Call No.

2-17 18
 Map Block Parcel

Property Address:

Property Acquired From:

Acquired By: Deed Will Approximate Date Acquired: Recorded Yes No D.B. Pg. Size: (Dim. or Ac.)

Bounded By: N. S. E. W.

Date	Grantor (From)	Grantee (To)	D.B.	Pg.	Type	W.D. Cons.
11-20-81	Talbert, Teresa C.	Byrd, John W. Teresa A.	314	506	WD	8 ¹⁰
1991	Byrd, Teresa A.	Byrd, John W.	1014	281	PCS	-

City	G.M.D.	L.D.	L.L.	Dimensions	Acreage				
					Return	Deed	Plat	Comp.	Used
		2	38						

Subdivision	Block	Lot	Plat Book	Page
Jegough Woods S/D	A	10	10	145

Brief Legal Description:

Name of
Deed

Property

Address

City

State

County

Volume

Page

Date

Year

Month

Day

Hour

Minute

Second

Millisecond

Microsecond

Nanosecond

Picosecond

Femtosecond

Attosecond

Name On Return:

Photo	Call No.

2-17		18
Map	Block	Parcel

Name On Deed:

Property Address:

Property Acquired From:

Acquired By:	Deed Will	Approximate Date Acquired:	Recorded Yes No	D.B. Pg.	Size: (Dim. or Ac.)
--------------	-----------	----------------------------	-----------------	----------	---------------------


Bounded By:	N.	S.	E.	W.
-------------	----	----	----	----

Date	Grantor (From)	Grantee (To)	D.B.	Pg.	Type	W.D.Cons.
9-2-80	Garrett, Billy	Fulton Co. Bank	291	232	OC	-0-
9-23-80	Fulton County Bank	Dempsey & Assoc., Inc.	293	57	WD	4 ⁵⁰
6-29-81	Dempsey & Assoc., Inc.	Talbert, Teresa	307	31	WD	43 ⁵⁰

City	G.M.D.	L.D.	L.L.	Dimensions	Acreage				
					Return	Deed	Plat	Comp.	Used
			2	38					

Subdivision	Block	Lot	Plat Book	Page
Sequoiah Woods	A	10	10	145

Brief Legal Description:



Name On Return:

Photo Call No.

2-17 18
Map Block Parcel

Name On Deed:

Property Address:

Property Acquired From:

Acquired By: Deed Will Approximate Date Acquired: Recorded Yes No D.B. Pg. Size: (Dim. or Ac.)

Bounded By: N. S. E. W.

Date	Grantor (From)	Grantee (To)	D.B.	Pg.	Type	W.D. Cons.
	Gerrell, Mrs. Billy	STANCIL & WARTHEN	163	579	W	
3-14-75	Stancil + Warthen	JOROKA Village, INC.	177	547	W	—
1-26-78	Stancil & Warthen	Gerrell, Billy	233	205	WD	-0-

City	G.M.D.	L.D.	L.L.	Dimensions	Acreage				
					Return	Deed	Plat	Comp.	Used
		2	38						

Subdivision	Block	Lot	Plat Book	Page
SEQUOYAH Woods	A	10	10	145

Brief Legal Description:




MAP BLOCK PAR SUB
 OLD: 0217 019
 NEW: 0213A 011
 Photo Call No

Property
 Acquired From:
 Acct. No.

2-17 19
 Map Block Parcel

Date	Grantor (From)	Grantee (To)	D.B.	Pg.	Type	W.D. Cons
8-21-84	Strickland, Dianne L.	Castleberry, Timothy A.	418	139	WD	10 ³⁰
7-30-85	Castleberry, Timothy A.	Snyder, Gardiner W. Jr.	472	503	W	61 ³⁰
10-23-91	Snyder, Gardiner W.	Snyder, Brock Wesley	1076	51	WD	4 ⁵⁰
6-92	Snyder, Brock Wesley	Snyder, Brock Wesley	1233	257	Cons. WD	-0-
6-19-92	Snyder Brock Wesley	KUNTZ, MARK S.	1233	250	WD	63 ⁰⁰

City	G.M.D.	L.D.	L.L.	Dimensions	Acreage				
					Return	Deed	Plat	Comp.	Used
		2	38						
Subdivision					Block	Lot	Plat	Bk.	Page
Sequoiah Woods					A	11	10	145	
Brief Legal Description							18	164	



Name On Return:

Photo Call No.

2-17 19
Map Block Parcel

Name On Deed:

Property Address:

Property Acquired From:

Acquired By: Deed Will Approximate Date Acquired: Recorded Yes No D.B. Pg. Size: (Dim. or Ac.)


Bounded By: N. S. E. W.

Date	Grantor (From)	Grantee (To)	D.B.	Pg.	Type	W.D.Cons.
9-2-80	Gezrell, Billy	Fulton Co. Bank	291	232	OC	0-
5-6-81	Fulton County Bank	Omega Construction, Inc	304	107	WD	4 ⁵⁰
4-9-82	Omega Construction, Inc	Strickland, Dianne L	319	966	WD	43 ⁵⁰

City	G.M.D.	L.D.	L.L.	Dimensions	Acreage				
					Return	Deed	Plat	Comp	Used

Subdivision	Block	Lot	Plat Book	Page
Sequoyah Woods	A	11	10	145

Brief Legal Description: 18 165



Name On Return:

Photo	Call No.

2-17		19
Map	Block	Parcel

Name On Deed:

Property Address:

Property Acquired From:

Acquired By:	Deed _____ Will _____	Approximate Date Acquired:	Recorded Yes _____ No _____	D.B. _____ Pg. _____	Size: (Dim. or Ac.)
--------------	-----------------------	----------------------------	-----------------------------	----------------------	---------------------


Bounded By:	N.	S.	E.	W.
-------------	----	----	----	----

Date	Grantor (From)	Grantee (To)	D.B.	Pg.	Type	W.D. Cons.
	GERRELL, MRS. BILLY	STANCIL & WARTHEN	163	579	W	
3-14-75	Stancil & Warthen	JORDKA VILLAGE, INC	177	547	W	—
1-26-78	Stancil & Warthen	GERRELL, BILLY	233	205	WD	-0-

City	G.M.D.	L.D.	L.L.	Dimensions	Acreage				
		2	38		Return	Deed	Plat	Comp.	Used

Subdivision	Block	Lot	Plat Book	Page
SEQUOYAH WOODS	A	11	10	145

Brief Legal Description:



Name On Return:	MAP BLOCK OLD: 0217	PAR SUB 020	2-17		20
Name On Deed:	NEW: 0213A	Photo 0122c	Call No.	Map	Block Parcel
Property Address:	Property Acquired From:				
Acquired By:	Deed Will	Approximate Date Acquired:	Recorded Yes No	D.B. Pg.	Size: (Dim. or Ac.)
Bounded By:	N.	S.	E.	W.	

Date	Grantor (From)	Grantee (To)	D.B.	Pg.	Type	W.D. Cons.
	Gerrell, Mrs. Billy	STANCIL & Warthen	163	579		
10-4-74	STANCIL & Warthen	GA Power Co.	170	681	W	13 ²⁶

City	G.M.D.	L.D.	L.L.	Dimensions	Acreage				
		2	38		Return	Deed	Plat	Comp.	Used
Subdivision					Block	Lot	Plat Book	Page	
SEQUOYAH Woods					A	12	10	145	

Brief Legal Description:



Name On Return:	MAP BLOCK PAR SUB OLD: 0217	021		2-17		21
Name On Deed:	NEW: 0213A	013	Photo Call No.	Map	Block	Parcel

Property Address:	Property Acquired From:				
Acquired By:	Deed Will	Approximate Date Acquired:	Recorded Yes No	D.B. Pg.	Size (Dim. or Ac.)
Bounded By:	N.	S.	E.	W.	

Date	Grantor (From)	Grantee (To)	D.B.	Pg.	Type	W.D.Cons.
	Gerrell, Mrs. Billy	Stancil & Warthen	163	579		
10/4/74	Stancil & Warthen	GA. Power Co.	170	681	W	1320

City	G.M.D.	L.D.	L.L.	Dimensions	Acreage				
					Return	Deed	Plat	Comp.	Used
		2	38						
Subdivision					Block	Lot	Plat Book	Page	
Sequoiah Woods					A	13	10	145	


Brief Legal Description:




Property	MAP	BLOCK	PAR	SUB			
Acquired From:	OLD: 0217		022				
Acct. No.	NEW: 0213A		014 to	Call No	2-17		22
					Map	Block	Parcel

Date	Grantor (From)	Grantee (To)	D.B.	Pg.	Type	W.D. Cons
8-26-85	Smith, Jack T. Estate	Smith, Mildred A.	483	536 537	CCD	-0-

City	G.M.D.	L.D.	L.L.	Dimensions	Acreage			
					Return	Deed	Plat Comp.	Used
		2	38					
Subdivision					Block	Lot	Plat Bk.	Page
Jequoyah Woods					A	14	10	145
Brief Legal Description							21	2





Name On Return:

Photo	Call No.

2-17		22
Map	Block	Parcel

Name On Deed:

Property Address:

Property Acquired From:

Acquired By:	Deed Will	Approximate Date Acquired:	Recorded Yes No	D.B. Pg.	Size: (Dim. or Ac.)
--------------	-----------	----------------------------	-----------------	----------	---------------------

Bounded By:	N.	S.	E.	W.
-------------	----	----	----	----

Date	Grantor (From)			Grantee (To)		D.B.	Pg.	Type	W.D. Cons.	
	Gerrell, Mrs. Billy			STANCI & WARTHEN		163	579	W		
3-14-75	Stancil & Warthen			NOROKA Village, Inc.		177	547	W	-	
4-26-78	Stancil & Warthen			Gerrell, Billy		233	205	WD	-0-	
	City	G.M.D.	L.D.	L.L.	Dimensions	Acreage				
			2	38		Return	Deed	Plat	Comp.	Used
	Subdivision					Block	Lot	Plat Book	Page	
	SEQUOYAH Woods					A	14	10	145	
Brief Legal Description:										





Name On Return:

Photo	Call No.

2-17		23
Map	Block	Parcel

Name On Deed:


Property Address:

Property Acquired From:

Acquired By:	Deed Will	Approximate Date Acquired:	Recorded Yes No	D.B. Pg.	Size: (Dim. or Ac.)
--------------	-----------	----------------------------	-----------------	----------	---------------------

Bounded By:	N.	S.	E.	W.
-------------	----	----	----	----

Date	Grantor (From)		Grantee (To)			D.B.	Pg.	Type	W.D. Cons.	
9-2-80	Gerrall, Billy		Fulton Co. Bank			291	232	OL	-0-	
6-9-82	Fulton Co. Bank		Omega Construction, Inc.			323	324	WD	480 2 lds	
4-18-83	Omega Const. Inc.		Smith, Jack T. & Mildred H.			348	102	(6)	50 (2 lds)	
City		G.M.D.	L.D.	L.L.	Dimensions	Acreage				
			2	38		Return	Deed	Plat	Comp.	Used
Subdivision						Block	Lot	Plat Book	Page	
Jerusalem Woods						A	15	10	145	
Brief Legal Description:								21	2	



Name On Return:

Photo Call No.

2-17 23

Name On Deed:

Photo Call No.

Map Block Parcel

Property Address:

Property Acquired From:

Acquired By: Deed Will

Approximate Date Acquired:

Recorded Yes No

D.B. Pg.

Size: (Dim. or Ac.)

Bounded By:

N.

S.

E.

W.

Date	Grantor (From)	Grantee (To)	D.B.	Pg.	Type	W.D. Cons.
	Gerrell Mrs. Billy	STANCIL & WARTHEN	163	579	W	
3-14-75	Stancil & Warthen	JOROKA VILLAGE INC	177	547	W	—
1-26-78	Stancil & Warthen	Gerrell, Billy	233	205	W.D.	-0-

City	G.M.D.	L.D.	L.L.	Dimensions	Acreage				
					Return	Deed	Plat	Comp.	Used
		2	38						
Subdivision					Block	Lot	Plat Book	Page	
SEQUOIA WOODS					A	15	10	145	

Brief Legal Description:



MAP BLOCK PAR SUB

Name On Return:	OLD: 0217	024	2-17	24	
Name On Deed:	NEW: 0213A	016, 019			Map


Property Address:		Property Acquired From:			
Acquired By:	Deed Will	Approximate Date Acquired:	Recorded Yes No	D.B. Pg.	Size (Dim. or Ac.)
Bounded By:	N.	S.	E.	W.	

Date	Grantor (From)	Grantee (To)	D.B.	Pg.	Type	W.D. Cons.
6-18-79	Gerrell, Billy	Willene Thompson, Jimmy L.	265	119	WD	350
2/18/03	THOMPSON, WILLIENE JIMMY L.	THOMAS, SALLY A.	5910	135	CORR WD	2 PARCELS -8-
6/9/05	THOMAS, SALLY A.	MELISSA L. STARR, THOMAS M.	7979	103	WD	2 PARCELS 00 307

City	G.M.D.	L.D.	L.L.	Dimensions	Acreage				
					Return	Deed	Plat	Comp.	Used
		2	38						

Subdivision	Block	Lot	Plat Book	Page
Sequoiah Woods	A	16	10	145

Brief Legal Description:



Name On Return:
Name On Deed:

Photo	Call No.
-------	----------

2-17		24
Map	Block	Parcel

Property Address:	Property Acquired From:
-------------------	-------------------------

Acquired By:	Deed Will	Approximate Date Acquired:	Recorded Yes No	D.B. Pg.	Size: (Dim. or Ac.)
--------------	-----------	----------------------------	-----------------	----------	---------------------

Bounded By:	N.	S.	E.	W.
-------------	----	----	----	----

Date	Grantor (From)	Grantee (To)	D.B.	Pg.	Type	W.D. Cons.
	Gerrell, Mrs. Billy	STANCIL & WARTHEN	163	579	W	—
3-14-75	Stancil & Warthen	JORDKA VILLAGE, INC.	177	547	W	—
1-26-78	Stancil & Warthen	Gerrell, Billy	233	205	W/D	-0-

City	G.M.D.	L.D.	L.L.	Dimensions	Acreage				
					Return	Deed	Plat	Comp.	Used
		2	38						

Subdivision	Block	Lot	Plat Book	Page
SEQUOIA WOODS	A	16	10	145

Brief Legal Description:



Name On Return:	MAP BLOCK OLD: 0217	PAR SUB 025	2-17		25
Name On Deed:	NEW: 0213A	017 Photo Call No.	Map	Block	Parcel

Property Address:	Property Acquired From:
-------------------	-------------------------

Acquired By:	Deed Will	Approximate Date Acquired:	Recorded Yes No	D.B. Pg.	Size: (Dim. or Ac.)
--------------	-----------	----------------------------	-----------------	----------	---------------------

Bounded By:	N.	S.	E.	W.
-------------	----	----	----	----

Date	Grantor (From)	Grantee (To)	D.B.	Pg.	Type	W.D. Cons.
	Genell, Mrs. Billy	STANCIL & WARthen	143	579		
	STANCIL E. WARthen	GA. POWER Co	170	681	W	13 ²⁰

City	G.M.D.	L.D.	L.L.	Dimensions	Acreage				
					Return	Deed	Plat	Comp.	Used
		2	38						

Subdivision	Block	Lot	Plat Book	Page
Sequoia Woods	A	17	10	145

Brief Legal Description:



Name On Return:	MAP BLOCK PAR SUB OLD: 0217	026	2-17		26
Name On Deed:	NEW: 0213A	018 photo	Cell No.	Map	Block Parcel

Property Address:	Property Acquired From:				
Acquired By:	Deed Will	Approximate Date Acquired:	Recorded Yes No	D.B. Pg.	Size: (Dim. or Ac.)
Bounded By:	N.	S.	E.	W.	


Date	Grantor (From)	Grantee (To)	D.B.	Pg.	Type	W.D.Cons.
9-2-80	Gerrell, Billy	Fulton Co. Bank	291	232	AC	-0-
5-4-81	Fulton County Bank	Bandok Realty & Investments, Inc.	303	676	WD	450
7-23-82	Bandok Realty & Investments, Inc.	Faye M. Champaign, Earl J., Jr.	326	513	WD	46 ⁹⁰

City	G.M.D.	L.D.	L.L.	Dimensions	Acreage				
					Return	Deed	Plat	Comp.	Used
		2	38						

Subdivision	Block	Lot	Plat Book	Page
Seguoyah Woods	A	18	10	145

Brief Legal Description: 0

18 165



Name On Return:
Name On Deed:

Photo	Call No.
-------	----------


2-17		26
Map	Block	Parcel

Property Address:	Property Acquired From:
-------------------	-------------------------

Acquired By:	Deed Will	Approximate Date Acquired:	Recorded Yes No	D.B. Pg.	Size: (Dim. or Ac.)
--------------	-----------	----------------------------	-----------------	----------	---------------------

Bounded By:	N.	S.	E.	W.
-------------	----	----	----	----

Date	Grantor (From)			Grantee (To)			D.B.	Pg.	Type	W.D. Cons.
	Gerrell, Mrs. Billy			Stancil & Warthen			163	579	W	
3-14-75	Stancil & Warthen			Jorolla Village, Inc.			177	547	W	—
1-26-78	Stancil & Warthen			Gerrell, Billy			233	205	WD	-0-
	City	G.M.D.	L.D.	L.L.	Dimensions	Acreage				
			2	38		Return	Deed	Plat	Comp.	Used
	Subdivision					Block	Lot	Plat Book	Page	
	Sequoiah Woods					A	18	10	145	
Brief Legal Description:										



MAP BLOCK PAR SUB


Name On Return:	OLD: 0217	027		
Name On Deed:	NEW: 0213A	019	Info	Call No.
			2-17	27
			Map	Block
				Parcel

Property Address:			Property Acquired From:		
Acquired By:	Deed Will	Approximate Date Acquired:	Recorded Yes No	D.B. Pg.	Size: (Dim. or Ac.)
Bounded By:	N.	S.	E.	W.	

Date	Grantor (From)	Grantee (To)	D.B.	Pg.	Type	W.D. Cons.
2-83	Ann B. moniak, Tom Michael	Bascomb, Nancy A. Ellis, Thomas F. &	356 352	40 442	re-recorded W	150

City	G.M.D.	L.D.	L.L.	Dimensions	Acreage				
					Return	Deed	Plat	Comp.	Used
		2	38						
Subdivision					Block	Lot	Plat Book	Page	
Sequoiah Woods					A	19	10	145	

Brief Legal Description:



Name On Return: _____
 Name On Deed: _____

Photo	Call No.
-------	----------

2-17		27
Map	Block	Parcel

Property Address: _____

Property Acquired From: _____

Acquired By: _____	Deed _____ Will _____	Approximate Date Acquired: _____	Recorded Yes _____ No _____	D.B. _____ Pg. _____	Size: (Dim. or Ac.) _____
--------------------	--------------------------	----------------------------------	-----------------------------	----------------------	---------------------------

Bounded By: _____	N. _____	S. _____	E. _____	W. _____
-------------------	----------	----------	----------	----------

Date	Grantor (From)	Grantee (To)	D.B.	Pg.	Type	W.D. Cons.
9-2-80	Gerrell, Billy	Fulton Co Bank	291	233	DC	0-
6-9-82	Fulton County Bank	Omega Construction, Inc.	323	321	WD	1 ³⁰
2-16-88	Omega Const. Inc.	And B. moniak, Tom michael	356	38	W	1 ⁰⁰

City	G.M.D.	L.D.	LL.	Dimensions	Acreage				
		2	38		Return	Deed	Plat	Comp.	Used

Subdivision	Block	Lot	Plat Book	Page
Sequoyah Woods	A	19	10	145

Brief Legal Description: _____



Name On Return:

Photo Call No.

2-17 Map Block Parcel 28

Name On Deed:

Property Address:

Property Acquired From:

Acquired By: Deed Will

Approximate Date Acquired:

Recorded Yes No

D.B. Pg.

Size: (Dim. or Ac.)

Bounded By:


N.

S.

E.

W.

Date	Grantor (From)			Grantee (To)			D.B.	Pg.	Type	W.D. Cons.	
	Gerrell, Mrs. Billy			STANCIL & WARTHEN			163	579	W		
3-14-75	Stancil & Warthen			Joroka Village, Inc			177	547	W	—	
1-26-78	Stancil & Warthen			Gerrell Billy			233	205	W/O	-0-	
	City	G.M.D.	L.D.	L.L.	Dimensions		Acreage				
			2	38			Return	Deed	Plat	Comp.	Used
	Subdivision						Block	Lot	Plat Book	Page	
	Lequoyah Woods						A	19	10	145	
Brief Legal Description:											



MAP BLOCK PAR SUB

Name On Return:

OLD: 0217

028

Name On Deed:

NEW: 0213A

020

Photo

Call No.

2-17

28

Map

Block

Parcel

Property Address:

Property Acquired From:

Acquired By:

Deed Will

Approximate Date Acquired:

Recorded Yes No

D.B. Pg.

Size: (Dim. or Ac.)

Bounded By:

N.

S.

E.


W.

Date	Grantor (From)	Grantee (To)	D.B.	Pg.	Type	W.D.Cons.
2/83	Ann B. Moniak, Tom Michael	Boscomb, Nancy A. Ellis, Thomas F. &	356 352	40 442	re-recorded W	150

City	G.M.D.	L.D.	L.L.	Dimensions	Acreage				
		2	38		Return	Deed	Plat	Comp.	Used

Subdivision	Block	Lot	Plat Book	Page
Sequoia Woods	A	20	10	145

Brief Legal Description:



Name On Return:

Photo Call No.

2-17 Map 28 Block Parcel

Name On Deed:

Property Address:

Property Acquired From:

Acquired By: Deed Will Approximate Date Acquired: Recorded Yes No D.B. Pg. Size: (Dim. or Ac.)

Bounded By: N. S. E. W.

Date Grantor (From) Grantee (To) D.B. Pg. Type W.D.Cons.

9-2-80 Gorrell, Billy Fulton Co. Bank 291 232 DC -0-

6-9-82 Fulton County Bank Omega Construction, Inc 323 321 WD 130


2-16-83 Omega Const. Inc. moniak, Ann B Tom Michael 356 39 W 100

City G.M.D. L.D. L.L. Dimensions Return Deed Plat Comp Used

Subdivision Block Lot Plat Book Page

Seguoyah Woods A 20 10 145

Brief Legal Description:



Name On Return:

Photo Call No.

2-17 Map 28 Block Parcel

Name On Deed:

Property Address:

Property Acquired From:

Acquired By: Deed Will Approximate Date Acquired: Recorded Yes No D.B. Pg. Size: (Dim. or Ac.)


Bounded By: N. S. E. W.

Date	Grantor (From)	Grantee (To)	D.B.	Pg.	Type	W.D. Cons.
	Gerrell Mrs Billy	STANOK & WARTHEN	163	579	W	
3-14-75	Stanil & Warthen	JOROKA Village INC	177	547	W	—
1-26-78	Stanil & Warthen	Gerrell, Billy	233	205	W/D	-0-

City	G.M.D.	L.D.	L.L.	Dimensions	Acreage				
		2	38		Return	Deed	Plat	Comp	Used

Subdivision	Block	Lot	Plat Book	Page
Sevoyah Woods	4	20	10	145

Brief Legal Description:



Property Acquired From:	MAP BLOCK OLD: 0217
Acct. No.	NEW: 0213A

PAR SUB 029	
029 ptc	Call No


2-17		29
Map	Block	Parcel

Date	Grantor (From)	Grantee (To)	D.B.	Pg.	Type	W.D. Cons
18-85	Nancy A. Ellis, Thomas F. &	Nancy B. Ellis, Thomas F. &	437	613	W	-

City	G.M.D.	L.D.	L.L.	Dimensions	Acreage				
					Return	Deed	Plat	Comp.	Used
		2	38						

Subdivision	Block	Lot	Plat Bk.	Page
Sequoiah Woods	A	21	10	145
			18	165

Brief Legal Description



Name On Return:

Photo	Call No.
-------	----------

2-17		29
Map	Block	Parcel

Name On Deed:

Property Address:

Property Acquired From:

Acquired By: Deed Will Approximate Date Acquired: Recorded Yes No D.B. — Pg. — Size: (Dim. or Ac.)


Bounded By: N. S. E. W.

Date	Grantor (From)	Grantee (To)	D.B.	Pg.	Type	W.D.Cons.
9-2-80	Gerrill, Billy	Fulton Co. Bank	291	232	QC	-0-
5-4-81	Fulton County Bank	Bandax Realty Investments, Inc.	303	680	WD	450
12-4-81	Bandax Realty Investments + Inc.	Ellis, Thomas F. Nancy A. Bascom	314	562	WD	46.90

City	G.M.D.	L.D.	L.L.	Dimensions	Acreage				
					Return	Deed	Plat	Comp.	Used
		2	38						

Subdivision	Block	Lot	Plat Book	Page
Sequoiah Woods	A	21	10	145

Brief Legal Description: 0 0 18 165



Name On Return:

Photo	Call No.

2-17		29
Map	Block	Parcel

Name On Deed:

Property Address:

Property Acquired From:

Acquired By:	Deed Will	Approximate Date Acquired:	Recorded Yes No	D.B. Pg.	Size: (Dim. or Ac.)
--------------	-----------	----------------------------	-----------------	----------	---------------------

Bounded By:	N.	S.	E.	W.
-------------	----	----	----	----

Date	Grantor (From)			Grantee (To)		D.B.	Pg.	Type	W.D. Cons.
	Gerrell Mr. Billy			STANCIL & WARTHEN		163	579	W	
3-14-75	STANCIL & WARTHEN			TOROKA VILLAGE INC		177	547	W	—
1-26-78	Stancil & Warthen			Gerrell Billy		233	205	W/O	—
City		G.M.D.	L.D.	L.L.	Dimensions	Acreage			
			2	38		Return	Deed	Plat	Comp. Used
Subdivision					Block	Lot	Plat Book	Page	
Sequoiah Woods					A	21	10	145	
Brief Legal Description:									



Property Acquired From:	MAP BLOCK OLD: 0217
Acct. No.	NEW: 0213A

PAR SUB 030	
022 ⁰	Call No

2-17		30
Map	Block	Parcel

Date	Grantor (From)	Grantee (To)	D.B.	Pg.	Type	W.D.Cons
1985	Hardeman, Mary L.	Hardeman, Michael B.	473	189	Qc	—
7-30-85	Hardeman, Michael B.	Satterfield, Don A.	473	190	W	54 ⁸⁰
12-12-85	Satterfield, Don A.	Satterfield, Glenda Faye	500	129	W	—
1989	Fox, Glenda	Satterfield, Don	1006 782	159 380	Qc QcD	3 ⁰⁰
6-3-91	Satterfield, Don ^{1/2 int.}	Satterfield, Mary F. ^{1/2 int.}	1006	161	WD	—

City	G.M.D.	L.D.	L.L.	Dimensions	Acreage				
		2	38		Return	Deed	Plat	Comp.	Used

Subdivision	Block	Lot	Plat Bk.	Page
Sequoiah Woods	A	22	10	145

Brief Legal Description			18	167
-------------------------	--	--	----	-----



Name On Return:

Photo	Call No.

2-17		30
Map	Block	Parcel

Name On Deed:


Property Address:

Property Acquired From:

Acquired By: Deed Will Approximate Date Acquired: Recorded Yes No D.B. Pg. Size: (Dim. or Ac.)

Bounded By: N. S. E. W.

Date	Grantor (From)	Grantee (To)	D.B.	Pg.	Type	W.D.Cons.					
9-2-80	Gezroll, Billy	Fulton Co Bank	291	232	OC	-0-					
5-4-81	Fulton County Bank	Bandbox Investments, Inc Realty & Mary L.	303	684	WD	450					
4-30-82	Bandbox Investments, Inc Realty &	Hardean, Michael B. &	321	301	WD	4450					
City		G.M.D.	L.D.	L.L.	Dimensions		Acreage				
			2	38			Return	Deed	Plat	Comp.	Used
Subdivision							Block	Lot	Plat Book	Page	
Sequoyah Woods							A	22	10	145	
Brief Legal Description:									18	167	



Name On Return:

Photo Call No.

2-17 30
Map Block Parcel

Name On Deed:

Property Address:

Property Acquired From:

Acquired By: Deed Will Approximate Date Acquired: Recorded Yes No D.B. Pg. Size: (Dim. or Ac.)

Bounded By: N. S. E. W.

Date	Grantor (From)			Grantee (To)		D.B.	Pg.	Type	W.D. Cons.
	Gerrell Mrs. Billy			STANCIL & WARTHEN		163	579		
3-14-75	STANCIL & WARTHEN			TOROKA VILLAGE INC		177	547	W	—
1-26-78	Stancil & Warthen			Gerrell Billy		233	205	WD	—
City		G.M.D.	L.D.	L.L.	Dimensions	Acreage			
			2	38		Return	Deed	Plat	Comp. Used
Subdivision					Block	Lot	Plat Book	Page	
Sequoiah Woods					A	22	10	145	
Brief Legal Description:									



Property	MAP	BLOCK	PAR	SUB		
Acquired From:	OLD: 0217		031			
Acct. No.	NEW: 0213A		023to	Call No	2-17	31
					Map	Block
						Parcel

Date	Grantor (From)	Grantee (To)	D.B.	Pg.	Type	W.D.Cons
4-18-86	Wigley, Edith JAN	Cagle, Bruce H. c Judy G.	527	184	WD	57 ⁰⁰

City	G.M.D.	L.D.	L.L.	Dimensions	Acreage				
		2	38		Return	Deed	Plat	Comp.	Used
Subdivision					Block	Lot	Plat Bk.	Page	
Jeauoyah Woods					A	23	18	167	
Brief Legal Description									



Name On Return:

Photo	Call No.

217		31
Map	Block	Parcel

Name On Deed:

Property Address:

Property Acquired From:

Acquired By:	Deed <input type="checkbox"/> Will <input type="checkbox"/>	Approximate Date Acquired:	Recorded Yes <input type="checkbox"/> No <input type="checkbox"/>	D.B. <input type="checkbox"/> Pg. <input type="checkbox"/>	Size: (Dim. or Ac.)
--------------	---	----------------------------	---	--	---------------------

Bounded By:	N.	S.	E.	W.
-------------	----	----	----	----

Date	Grantor (From)	Grantee (To)	D.B.	Pg.	Type	W.D. Cons.
9-2-80	Gerrard, Billy	Fulton Co. Bank	291	232	QC	-0-
5-4-81	Fulton County Bank	Investments, Inc. Bandox Realty	303	688	WD	450
3-29-82	Investments, Inc. Bandox Realty	Wigley, Edith-Jan	319	342	WD	4450

City	G.M.D.	L.D.	L.L.	Dimensions	Acreage				
					Return	Deed	Plat	Comp.	Used
		2	38						

Subdivision	Block	Lot	Plat Book	Page
Sequoiah Woods	A	23	10	145

Brief Legal Description: 18 167

1950
1951
1952
1953
1954
1955
1956
1957
1958
1959
1960

Name On Return:
 Name On Deed:

Photo Call No.

2-17 31
 Map Block Parcel

Property Address:

Property Acquired From:

Acquired By: Deed Will Approximate Date Acquired: Recorded Yes No D.B. Pg. Size: (Dim. or Ac.)

Bounded By: N. S. E. W.

Date	Grantor (From)	Grantee (To)	D.B.	Pg.	Type	W.D. Cons.
	Gerrell, Mrs. Billy	STANCIL & WARTHEN	163	579	W	
3-14-75	STANCIL & WARTHEN	Jordka Village, Inc	177	547	W	—
1-26-78	Stancil & Warthen	Gerrell, Billy	233	205	W	—

City	G.M.D.	L.D.	L.L.	Dimensions	Acreage				
		2	38		Return	Deed	Plat	Comp.	Used

Subdivision	Block	Lot	Plat Book	Page
Sequoyah Woods	A	23	10	145

Brief Legal Description



MAP BLOCK PAR SUB

Name On Return:	OLD: 0217	032	
Name On Deed:	NEW: 0213A	024	

2-17		32
Map	Block	Parcel

Property Address:	Property Acquired From:
-------------------	-------------------------

Acquired By:	Deed Will	Approximate Date Acquired:	Recorded Yes No	D.B. Pg.	Size: (Dim. or Ac.)
--------------	-----------	----------------------------	-----------------	----------	---------------------

Bounded By:	N.	S.	E.	W.
-------------	----	----	----	----

Date	Grantor (From)	Grantee (To)	D.B.	Pg.	Type	W.D.Cons.
5/2/83	Aldridge, Michael R.	ANDREA F. Watts, Clinton N. &	349	280	W	2 60
5-17-84	Watts, Clinton N.	Watts, Andrea F.	407	128	QCD	-0-
9/84	Watts, Andrea F.	HARTZLER, PENNY B. ^{JAY M. &}	421	83	W	7 40

City	G.M.D.	L.D.	L.L.	Dimensions	Acreage				
		2	38		Return	Deed	Plat	Comp.	Used

Subdivision	Block	Lot	Plat Book	Page
Sequoyah Woods	A	24	10	145

Brief Legal Description:

18 167



Name On Return:
 Name On Deed:

Photo Call No.

2-17 32
 Map Block Parcel

Property Address:

Property Acquired From:

Acquired By: Deed Will Approximate Date Acquired: Recorded Yes No D.B. Pg. Size: (Dim. or Ac.)

Bounded By: N. S. E. W.

Date	Grantor (From)	Grantee (To)	D.B.	Pg.	Type	W.D.Cons.
9-2-80	Gervall, Billy	Fulton Co. Bank	291	232	OC	-0-
5-4-81	Fulton County Bank Investments, Inc.	Bandax Realty, Inc.	303	692	WD	450
3-29-82	Bandax Realty, Inc.	Aldridge, Michael R.	319	336	WD	44 ⁰⁰

City	G.M.D.	L.D.	L.L.	Dimensions	Acreage				
					Return	Deed	Plat	Comp.	Used
		2	38						

Subdivision	Block	Lot	Plat Book	Page
Sequoiah Woods	A	24	10	145

Brief Legal Description: 18 167



Name On Return:

Photo Call No.

2-17 Map 32 Block Parcel

Name On Deed:

Property Address:

Property Acquired From:

Acquired By: Deed Will Approximate Date Acquired: Recorded Yes No D.B. Pg. Size: (Dim. or Ac.)

Bounded By: N. S. E. W.

Date	Grantor (From)			Grantee (To)		D.B.	Pg.	Type	W.D. Cons.	
	Berrell Mrs. Billy			STANCIU & WARTHEN		163	579			
3-14-75	Stanciu & Warthen			Joroka Village, Inc.		177	547	W	—	
1-26-78	Stanciu & Warthen			Berrell Billy		233	205	W10	-0-	
City		G.M.D.	L.D.	L.L.	Dimensions	Acreage				
			2	38		Return	Deed	Plat	Comp.	Used
Subdivision					Block	Lot	Plat Book	Page		
Seymour Woods					A	24	10	145		
Brief Legal Description:										



MAP BLOCK PAR SUB

OLD: 0217

033

NEW: 0213A

025 to

Call No

2-17

33

Property Acquired From:

Acct. No.

310 Sequoyah Ave
Alpharetta, Ga.


Map

Block

Parcel

Date	Grantor (From)	Grantee (To)	D.B.	Pg.	Type	W.D. Cons
4-2-91	Smith, Amelia Susan	Federal National Mortgage Assoc.	980	95	DUP	0
7-2-91	Federal National Mortg. Assoc.	Crowe, Brenda H.	1038	231	WD	0

City	G.M.D.	L.D.	L.L.	Dimensions	Acreage				
		2	38		Return	Deed	Plat	Comp.	Used
Subdivision					Block	Lot	Plat	Bk.	Page
Sequoyah Woods					A	25	18	166	
Brief Legal Description									



Name On Return:
 Name On Deed:

Photo Call No.

2-17 33
 Map Block Parcel

Property Address:

Property Acquired From:

Acquired By: Deed Will Approximate Date Acquired: Recorded Yes No D.B. Pg. Size: (Dim. or Ac.)

Bounded By: N. S. E. W.

Date	Grantor (From)	Grantee (To)	D.B.	Pg.	Type	W.D. Cons.
9-2-80	Gerrard, Billy	Fulton Co. Bank	291	232	OC	-0-
5-4-81	Fulton County Bank	Dempsey & Associates, Inc.	303	720	WD	450
7-23-82	Dempsey & Associates, Inc.	Smith, Amelia Susan	326	504	WD	46 ¹⁰
	City	G.M.D. L.D. L.L.	Dimensions		Acreage	
			Return	Deed	Plat	Comp. Used
		2 38				
	Subdivision		Block	Lot	Plat Book	Page
	Sequoiah Woods		A	25	10	145
Brief Legal Description:					18	166



Name On Return:
Name On Deed:

Photo	Call No.
-------	----------

2-17		33
Map	Block	Parcel

Property Address:

Property Acquired From:

Acquired By:	Deed <input type="checkbox"/> Will <input type="checkbox"/>	Approximate Date Acquired:	Recorded Yes <input type="checkbox"/> No <input type="checkbox"/>	D.B. <input type="checkbox"/> Pg. <input type="checkbox"/>	Size: (Dim. or Ac.)
--------------	---	----------------------------	---	--	---------------------

Bounded By:	N.	S.	E.	W.
-------------	----	----	----	----

Date	Grantor (From)	Grantee (To)	D.B.	Pg.	Type	W.D. Cons.
	Gerrell, Mrs. Billy	STANCIL & WARTHEN	163	579	W	
3-10-75	Stancil & Warthen	Jordka Village, Inc.	177	547	W	—
1-26-78	Stancil & Warthen	Gerrell, Billy	233	205	WD	-0-

City	G.M.D.	L.D.	L.L.	Dimensions	Acreage				
					Return	Deed	Plat	Comp.	Used
		2	38						

Subdivision	Block	Lot	Plat Book	Page
Sequoyan Woods	A	25	10	148

Brief Legal Description:



MAP BLOCK PAR SUB

OLD: 0217
NEW: 0213A

034
026 to Call No.

2-17
34
Map Block Parcel

Property Acquired From:
Acct. No.

Date	Grantor (From)	Grantee (To)	D.B.	Pg.	Type	W.D. Cons
2-1-85	Carns, Frankie M.	Darby, Edward Lionel Jr.	440	450	WD	49 ⁹⁰
8-19-86	Darby, Edward Lionel Jr.	DARBY, Edward L. Jr. & Sheila Darby	566	110	WD	-0-
6-12-87	Darby, Edward L. Jr. & Sheila	Eller, Chuck Anderson	642	292	WD	7 ³⁰

City	G.M.D.	L.D.	L.L.	Dimensions	Acreage				
					Return	Deed	Plat	Comp.	Used
		2	38						
Subdivision					Block	Lot	Plat	Bk.	Page
Saguoyah Woods					A	26	10		145
Brief Legal Description							18		166



Name On Return:

Photo	Call No.

2-17		34
Map	Block	Parcel

Name On Deed:

Property Address:

Property Acquired From:

Acquired By:	Deed ___ Will ___	Approximate Date Acquired:	Recorded Yes ___ No ___	D.B. ___ Pg. ___	Size: (Dim. or Ac.)
--------------	-------------------	----------------------------	-------------------------	------------------	---------------------

Bounded By:	N.	S.	E.	W.
-------------	----	----	----	----

Date	Grantor (From)	Grantee (To)	D.B.	Pg.	Type	W.D. Cons.
9-2-80	Georell, Billy	Fulton Co Bank	291	232	CC	.0-
5-4-81	Fulton County Bank	Dempsey & Associates Inc.	303	724	WD	450
2-26-82	Dempsey & Associates Inc.	Carns, Frankie M.	318	382	WD	4450

City	G.M.D.	L.D.	L.L.	Dimensions	Acreage				
		2	38		Return	Deed	Plat	Comp.	Used

Subdivision	Block	Lot	Plat Book	Page
Jacquah Woods	A	26	10	145

Brief Legal Description: *(Handwritten notes)*

18 166



Name On Return:

Photo Call No.

2-17 34
Map Block Parcel

Name On Deed:

Property Address:

Property Acquired From:

Acquired By: Deed Will Approximate Date Acquired: Recorded Yes No D.B. Pg. Size: (Dim. or Ac.)

Bounded By: N. S. E. W.

Date	Grantor (From)			Grantee (To)			D.B.	Pg.	Type	W.D. Cons.	
	Gerrell Mrs Billy			STANCIL & WARTHEN			163	579			
3-14-75	STANCIL & WARTHEN			JORDKA VILLAGE, INC			177	547	W	—	
1-26-78	STANCIL & WARTHEN			GERRELL, BILLY			233	205	W/O	-0-	
	City	G.M.D.	L.D.	L.L.	Dimensions		Acreage				
			2	38			Return	Deed	Plat	Comp.	Used
	Subdivision						Block	Lot	Plat Book	Page	
	Seymour Woods						A	26	10	145	
Brief Legal Description:											



Property Address:	MAP	BLOCK	PAR	SUB
Acquired From: 306	OLD: 0217		035	
Acct. No.	NEW: 0213A		027to	Call No

2-17		35
Map	Block	Parcel

Date	Grantor (From)	Grantee (To)	D.B.	Pg.	Type	W.D. Cons
6-1-83	Lorie J. Bell, Michael Z.	Fe994 D. Strickland, David N.	362	167	WD	4 ¹⁰

City	G.M.D.	L.D.	L.L.	Dimensions	Acreage				
		2	38		Return	Deed	Plat	Comp.	Used

Subdivision	Block	Lot	Plat Bk.	Page
Sequoiah Woods	B	1	10 18	145 169

Brief Legal Description



Name On Return:
 Name On Deed:

Photo Call No.

2-17 35
 Map Block Parcel

Property Address:

Property Acquired From:

Acquired By: Deed ___ Will ___ Approximate Date Acquired: Recorded Yes ___ No ___ D.B. ___ Pg. ___ Size: (Dim. or Ac.)

Bounded By: N. S. E. W.

Date	Grantor (From)	Grantee (To)	D.B.	Pg.	Type	W.D. Cons.
9-280	Gerrill, Billy	Fulton Co. Bank	291	232	OC	-0-
5-4-81	Fulton County Bank	Dempsey & Associates, Inc.	303	728	WD	450
2-25-82	Dempsey & Associates, Inc.	Bell, Michael L. & Lorie J.	317	955	WD	4650

City	G.M.D.	L.D.	L.L.	Dimensions	Acreage				
		2	38		Return	Deed	Plat	Comp.	Used

Subdivision	Block	Lot	Plat Book	Page
Jeremiah Woods	B	1	10	145

Brief Legal Description: 18 169



Name On Return:				2-17		35
Name On Deed:		Photo	Call No.	Map	Block	Parcel
Property Address:			Property Acquired From:			
Acquired By:	Deed ___ Will ___	Approximate Date Acquired:	Recorded Yes ___ No ___	D.B. ___ Pg. ___	Size: (Dim. or Ac.)	
Bounded By:	N.	S.	E.	W.		

Date	Grantor (From)			Grantee (To)		D.B.	Pg.	Type	W.D. Cons.	
	Gerrell Mrs. Billy			STANCIL & WARTHAEN		163	579	W		
3-14-75	STANCIL & WARTHEN			JOROKA VILLAGE, INC.		177	547	W	—	
1-26-78	Stancil & Warthen			Gerrell, Billy		233	205	W	-0	
	City	G.M.D.	L.D.	L.L.	Dimensions	Acreage				
			2.	38		Return	Deed	Plat	Comp.	Used
	Subdivision					Block	Lot	Plat Book	Page	
	Saguoyah Woods					AB	1	10	145	
Brief Legal Description:										



Property Address: <u>295 Jonathan Dr.</u>	MAP BLOCK	PAR SUB			
Acct. No.	OLD: 0217	036			
	NEW: 0213A	Photo: 028	Call No	2-17	36
				Map	Block
					Parcel

Date	Grantor (From)	Grantee (To)	D.B.	Pg.	Type	W.D. Cons
9-83	Blackwell, James H. ^{Carolyn B.}	Hunt, Jonathan E. + Nancy J. ^{Susan M.}	367	531	WD	8.30
5-5-89	Hunt, Jonathan E. ^{Nancy J.}	Black, William A. [†]	791	345	WD	70.00

City	G.M.D.	L.D.	L.L.	Dimensions	Acreage				
					Return	Deed	Plat	Comp.	Used
		2	38						
Subdivision					Block	Lot	Plat Bk.	Page	
Jegunyah Woods					B	2	18	167	
Brief Legal Description									



Name On Return:
Name On Deed:

Photo	Call No.
-------	----------

2-17		36
Map	Block	Parcel

Property Address:	Property Acquired From:
-------------------	-------------------------

Acquired By:	Deed Will	Approximate Date Acquired:	Recorded Yes No	D.B. Pg.	Size: (Dim. or Ac.)
--------------	-----------	----------------------------	-----------------	----------	---------------------

Bounded By:	N.	S.	E.	W.
-------------	----	----	----	----

Date	Grantor (From)	Grantee (To)	D.B.	Pg.	Type	W.D. Cons.					
9-2-80	Gevell, Billy	Fulton Co. Bank	291	232	QC	-0-					
5-4-81	Fulton County Bank	Dempsey's Associates, Inc. Carolyn B.	303	732	WD	4 ⁵⁰					
5-4-82	Dempsey's Associates, Inc.	Blackwell, James H. &	321	641	WD	44 ⁸⁰					
City		G.M.D.	L.D.	LL.	Dimensions		Acreage				
			2	38			Return	Deed	Plat	Comp.	Used
Subdivision						Block	Lot	Plat Book	Page		
Sequoyah Woods						B	2	10	145		
Brief Legal Description:								18	167		

Name On Return:

Photo	Call No.

2-17		36
Map	Block	Parcel

Name On Deed:

Property Address:

Property Acquired From:

Acquired By:	Deed Will	Approximate Date Acquired:	Recorded Yes No	D.B. Pg.	Size: (Dim. or Ac.)
--------------	-----------	----------------------------	-----------------	----------	---------------------

Bounded By: N. S. E. W.

Date	Grantor (From)	Grantee (To)	D.B.	Pg.	Type	W.D. Cons.
	Gerrell Mrs Billy	STANCIL & WARTHEN	163	579	W	-
3-14-75	STANCIL & WARTHEN	JORDA VILLAGE, INC	177	547	W	-
1-26-78	STANCIL & WARTHEN	Gerrell, Billy	233	205	WD	-0-
	City	G.M.D.	L.D.	L.L.	Dimensions	Acreage
			2	38		Return Deed Plat Comp Used
	Subdivision	Block	Lot	Plat Book	Page	
	Sequoiah Woods	B	2	10	145	
Brief Legal Description:						



Name On Return:

Photo	Call No.
-------	----------

2-17		37
Map	Block	Parcel

Name On Deed:

Property Address:

Property Acquired From:

Acquired By: Deed Will Approximate Date Acquired: Recorded Yes No D.B. ___ Pg. ___ Size: (Dim. or Ac.)

Bounded By: N. S. E. W.

Date	Grantor (From)		Grantee (To)			D.B.	Pg.	Type	W.D. Cons.
9-2-80	Gerrall, Billy		Fulton Co Bank			291	232	DC	-0-
5-4-81	Fulton County Bank		Demsey & Associates, Inc.			303	736	WD	4 ⁵⁰
3-1-82	Demsey & Associates		Moriak, Tom Michael & Ann B.			318	115	WD	44 ⁵⁰
City		G.M.D.	L.D.	L.L.	Dimensions	Acreage			
			2	38		Return	Deed	Plat	Comp. Used
Subdivision					Block	Lot	Plat Book	Page	
Seconyah Woods					B	3	10	145	
Brief Legal Description: 1)							18		165

C

10/1/71

10/1/71

10/1/71

10/1/71

10/1/71

10/1/71

10/1/71

10/1/71

10/1/71

10/1/71

10/1/71

10/1/71

10/1/71

10/1/71

10/1/71

10/1/71

10/1/71

10/1/71

10/1/71

10/1/71

10/1/71

10/1/71

10/1/71

10/1/71

10/1/71

10/1/71

Name On Return:

Photo	Call No.

2-17		37
Map	Block	Parcel

Name On Deed:

Property Address:

Property Acquired From:

Acquired By:	Deed Will	Approximate Date Acquired:	Recorded Yes No	D.B. Pg.	Size: (Dim. or Ac.)
--------------	-----------	----------------------------	-----------------	----------	---------------------

Bounded By:	N.	S.	E.	W.
-------------	----	----	----	----

Date	Grantor (From)			Grantee (To)			D.B.	Pg.	Type	W.D. Cons.	
	Gerrell, Mrs. Billy			STANCIL & WARTHEN			163	579	W		
3-14-75	STANCIL & WARTHEN			TOROKA VILLAGE, INC			177	547	W	—	
1-26-78	STANCIL & WARTHEN			GERRELL, BILLY			233	205	W/O	-0-	
	City	G.M.D.	L.D.	L.L.	Dimensions		Acreage				
			2	38			Return	Deed	Plat	Comp.	Used
	Subdivision						Block	Lot	Plat Book	Page	
	Sageyok Woods						B	3	10	145	
Brief Legal Description:											



MAP BLOCK PAR SUB
 OLD: 0217 038
 NEW: 0213A 030

Property
 Acquired From:
 Acct. No.

2-17
 38
 Map Block Parcel

Date	Grantor (From)	Grantee (To)	D.B.	Pg.	Type	W.D. Cons
2-29-88	Ann B. Moniak, Tom Michael &	Garmon, Tony	695	102	WO	5 ⁰⁰
6-27-89	Garmon, Tony	Teresa Garmon Garmon, Tony &	804	386	WO	0

City	G.M.D.	L.D.	L.L.	Dimensions	Acreage				
		2	38		Return	Deed	Plat	Comp.	Used
Subdivision					Block	Lot	Plat Bk.	Page	
Sequoia Woods					B		19	136	
Brief Legal Description									



Name On Return:
 Name On Deed:

Photo Call No.

2-17 38
 Map Block Parcel

Property Address:

Property Acquired From:

Acquired By: Deed Will Approximate Date Acquired: Recorded Yes No D.B. Pg. Size: (Dim. or Ac.)

Bounded By: N. S. E. W.

Date	Grantor (From)	Grantee (To)	D.B.	Pg.	Type	W.D. Cons.
9-2-80	Gerrard, Billy	Fulton Co. Bank	291	232	DC	
6-9-82	Fulton County Bank	Omega Construction, Inc.	323	321	WD	130
10-82	Omega Construction, Inc.	Moniak, Tom M & Ann B.	336	401	WD	1.00

City	G.M.D.	L.D.	L.L.	Dimensions	Acreage				
		2	38		Return	Deed	Plat	Comp.	Used

Subdivision	Block	Lot	Plat Book	Page
Sequoiah Woods	B	4	10	145

Brief Legal Description:



Name On Return:

Photo	Call No.

2-17		38
Map	Block	Parcel

Name On Deed:


Property Address:

Property Acquired From:

Acquired By:	Deed Will	Approximate Date Acquired:	Recorded Yes No	D.B. Pg.	Size: (Dim. or Ac.)
--------------	-----------	----------------------------	-----------------	----------	---------------------

Bounded By:	N.	S.	E.	W.
-------------	----	----	----	----

Date	Grantor (From)			Grantee (To)		D.B.	Pg.	Type	W.D. Cons.	
	Gull Mo. Lly			STANCIL & WARTHEN		163	579	W	—	
3-14-75	Stancil & Warthen			TODKA VILLAGE INC		177	547	W	—	
1-26-78	Stancil & Warthen			Berrell, Billy		233	205	WD	--D--	
City		G.M.D.	L.D.	L.L.	Dimensions	Acreage				
			2	38		Return	Deed	Plat	Comp.	Used
Subdivision						Block	Lot	Plat Book	Page	
Sequoia Woods						B	4	10	145	
Brief Legal Description:										



Rec. - 7/6/84


MAP	BLOCK	PAR	SUB
OLD: 0217		039	
NEW: 0213A		039	Call No

Property Acquired From:
Acct. No.

2-17		39
Map	Block	Parcel

Date	Grantor (From)	Grantee (To)	D.B.	Pg.	Type	W.D. Cons
12-15-83	Samples Michael G. ^{1/2 int.}	Samples Audrey ^{1/2 int.}	407	459	WD	-0-
10-28-88	Audrey Samples, Michael G.	Katherine Gastrow Moritz Moritz, William Ross	752	464	WD	77 ⁹⁰

City	G.M.D.	L.D.	L.L.	Dimensions	Acreage				
		2	38		Return	Deed	Plat	Comp.	Used
Subdivision					Block	Lot	Plat Bk.	Page	
Sequoiah Woods					B	5	10 19	145 136	
Brief Legal Description /									



Name On Return:
Name On Deed:

Photo	Call No.
-------	----------

2-17		39
Map	Block	Parcel

Property Address:

Property Acquired From:

Acquired By:	Deed _____ Will _____	Approximate Date Acquired:	Recorded Yes _____ No _____	D.B. _____ Pg. _____	Size: (Dim. or Ac.)
--------------	-----------------------	----------------------------	-----------------------------	----------------------	---------------------

Bounded By:	N.	S.	E.	W.
-------------	----	----	----	----

Date	Grantor (From)	Grantee (To)	D.B.	Pg.	Type	W.D. Cons.
9-2-80	Gerrell, Billy	Fulton Co Bank	291	232	OC	
11-13-81	Fulton County Bank	Omega Construction, Inc.	313	624	WD	48 2 lots
5-5-82	Omega Const. Inc.	Samples Michael G.	351	560	W	4 ⁰⁰

City	G.M.D.	L.D.	L.L.	Dimensions	Acreage				
					Return	Deed	Plat	Comp.	Used
		2	38						


Subdivision	Block	Lot	Plat Book	Page
Sequoiah Woods	B	5	10	145

Brief Legal Description:	19	136
--------------------------	----	-----



Name On Return:				2-17		39	
Name On Deed:			Photo	Call No.	Map	Block	Parcel
Property Address:			Property Acquired From:				
Acquired By:	Deed Will	Approximate Date Acquired:	Recorded Yes No	D.B. Pg.	Size: (Dim. or Ac.)		
Bounded By:	N.	S.	E.	W.			

Date	Grantor (From)	Grantee (To)			D.B.	Pg.	Type	W.D. Cons.			
	Gerrell, Billy Mrs	WARthen, Gerald B. Stancil, R. Max &			162	579	W				
3-14-75	Warthen & Stancil	Joroka Village Inc.			177	547	W/O	-0-			
1-26-78	Stancil & Warthen	Gerrell, Billy			233	205	W/O	-0-			
City		G.M.D.	L.D.	L.L.	Dimensions		Acreage				
			2	38			Return	Deed	Plat	Comp.	Used
Subdivision					Block	Lot	Plat Book	Page			
Sequoiah Woods					B	5	10	145			
Brief Legal Description:											



MAP BLOCK PAR SUB

Property Acquired From:	OLD: 0217	040
Acct. No. 245	NEW: 0213A Drive	0320to Call No

2-17		40
Map	Block	Parcel

Nov 8-20-90

Date	Grantor (From)	Grantee (To)	D.B.	Pg.	Type	W.D. Cons
10-6-89	Burt, Teresa M.	Burt, Daniel L.	890	432	WD	100
10-6-89	Burt, Daniel L.	Burt, Teresa M.	890	441	WD	100

City	G.M.D.	L.D.	L.L.	Dimensions	Acreage				
		2	38		Return	Deed	Plat	Comp.	Used

Subdivision	Block	Lot	Plat Bk.	Page
Sequoiah Woods	B	6	10	145

Brief Legal Description



Name On Return:
 Name On Deed:

Photo Call No.

2-17 40
 Map Block Parcel

Property Address:

Property Acquired From:

Acquired By: Deed Will Approximate Date Acquired: Recorded Yes No D.B. Pg. Size: (Dim. or Ac.)

Bounded By: N. S. E. W.

Date	Grantor (From)	Grantee (To)	D.B.	Pg.	Type	W.D. Cons.
9-280	Georrell, Billy	Fulton Co Bank	291	232	AC	
11-13-81	Fulton County Bank	Omega Construction, Inc.	313	624	WD	4 ⁸⁰ 26 ⁵⁰
10-82	Omega Const. Inc.	Burt Daniel L. & Teresa M.	331	494	WD	46 ⁵⁰

City	G.M.D.	L.D.	L.L.	Dimensions	Acreage:				
		2	38		Return	Deed	Plat	Comp.	Used

Subdivision	Block	Lot	Plat Book	Page
Jegunyah Woods	B	6	10	145

Brief Legal Description:



Name On Return:

Photo	Call No.

2-17		40
Map	Block	Parcel

Name On Deed:

Property Address:

Property Acquired From:

Acquired By:	Deed Will	Approximate Date Acquired:	Recorded Yes No	D.B. Pg.	Size: (Dim. or Ac.)
--------------	-----------	----------------------------	-----------------	----------	---------------------

Bounded By:	N.	S.	E.	W.
-------------	----	----	----	----

Date	Grantor (From)			Grantee (To)		D.B.	Pg.	Type	W.D. Cons.	
	Gerrell Mrs. Billy			STANCIL & WARTHEN		163	579	W		
3-14-75	Stancil & Warthen			Joroka Village Inc		177	547	W	—	
1-26-78	Stancil & Warthen			Gerrell Billy		233	205	W/O	-0-	
	City	G.M.D.	L.D.	L.L.	Dimensions	Acreage				
			2	38		Return	Deed	Plat	Comp.	Used
	Subdivision					Block	Lot	Plat Book	Page	
	Sequoyas Woods					B	6	10	145	
Brief Legal Description:										



MAP BLOCK PAR SUB

OLD: 0217

041

Property Acquired From:

NEW: 0213A

033^{1/2}

Call No

Acct. No.

2-17

41

Map

Block

Parcel

Date	Grantor (From)	Grantee (To)	D.B.	Pg.	Type	W.D. Cons
		Clark, Martha D	Per tax payer request			
2-17-89	Clark, Ronald Ethar	Clark, Martha Ann	772	389	CCD	7
1-21-89	Clark, Martha Ann	Everett, Jane R.	806	339	WO	20 ⁰⁰

City	G.M.D.	L.D.	L.L.	Dimensions	Acreage				
					Return	Deed	Plat	Comp.	Used
		2	38						
Subdivision					Block	Lot	Plat	Bk.	Page
Sagunyah Woods					B	7	10		145
Brief Legal Description							18		168



Name On Return:

Photo Call No.

2-17 41
Map Block Parcel

Name On Deed:

Property Address:

Property Acquired From:

Acquired By: Deed ___ Will ___ Approximate Date Acquired: Recorded Yes ___ No ___ D.B. ___ Pg. ___ Size: (Dim. or Ac.)

Bounded By: N. S. E. W.

Date	Grantor (From)	Grantee (To)	D.B.	Pg.	Type	W.D. Cons.
9-2-80	Gerrell, Billy	Fulton Co. Bank	291	232	QC	
5-6-81	Fulton County Bank	Omega Construction, Inc.	303	696	WD	450
10-16-81	Omega Construction, Inc.	Hawkins, Martha D.	312	514	WD	4450

City	G.M.D.	L.D.	L.L.	Dimensions	Acreage				
		2	38		Return	Deed	Plat	Comp.	Used

Subdivision	Block	Lot	Plat Book	Page
Sequoiah Woods	B	7	10	145

Brief Legal Description: 18 168



Name On Return:
 Name On Deed:

Photo Call No.

2-17 #1
 Map Block Parcel

Property Address:

Property Acquired From:

Acquired By: Deed Will Approximate Date Acquired: Recorded Yes No D.B. Pg. Size: (Dim. or Ac.)


Bounded By: N. S. E. W.

Date	Grantor (From)	Grantee (To)	D.B.	Pg.	Type	W.D. Cons.
	<i>Genell Mrs. Billy</i>	<i>STANCI & WARTHEN</i>	<i>163</i>	<i>579</i>	<i>W</i>	
<i>3-14-75</i>	<i>Stancl & Warthen</i>	<i>JOROKA VILLAGE, INC</i>	<i>177</i>	<i>547</i>	<i>W</i>	<i>—</i>
<i>1-26-78</i>	<i>Stancl & Warthen</i>	<i>Gerrell Billy</i>	<i>233</i>	<i>205</i>	<i>W/D</i>	<i>-0-</i>

City	G.M.D.	L.D.	L.L.	Dimensions	Acreage				
		<i>2</i>	<i>38</i>		Return	Deed	Plat	Comp.	Used

Subdivision	Block	Lot	Plat Book	Page
<i>Sejonyah Woods</i>	<i>B</i>	<i>7</i>	<i>10</i>	<i>145</i>

Brief Legal Description:



Property	MAP	BLOCK	PAR	SUB		
Acquired From:	OLD: 0217		042		2-17	
Acct. No.	NEW: 0213A.		034to	Call No	Map	Block
						Parcel

Date	Grantor (From)	Grantee (To)	D.B.	Pg.	Type	W.D. Cons
3-6-84	Westbrook, Patricia D.	Westbrook, Danny Wayne	395	434	DCD	-0-
9/84	Westbrook, Danny Wayne	Walls, Gary W.	419	607	W	51 ⁸⁰
4-13-87	Walls, Gary W.	Walls, Gary Wayne	620	456	DCD	-0-

City	G.M.D.	L.D.	L.L.	Dimensions	Acreage				
					Return	Deed	Plat	Comp.	Used
		2	38						
Subdivision					Block	Lot	Plat Bk.	Page	
Sequoiah Woods					8	8	18	169	
Brief Legal Description									



Name On Return:
Name On Deed:

Photo	Call No.
-------	----------

2-17		42
Map	Block	Parcel

Property Address:	Property Acquired From:
-------------------	-------------------------

Acquired By:	Deed Will	Approximate Date Acquired:	Recorded Yes No	D.B. Pg.	Size: (Dim. or Ac.)
--------------	-----------	----------------------------	-----------------	----------	---------------------

Bounded By:	N.	S.	E.	W.
-------------	----	----	----	----

Date	Grantor (From)	Grantee (To)	D.B.	Pg.	Type	W.D. Cons.
9-2-80	Guerrill, Billy	Fulton Co. Bank	291	232	DC	
5-6-81	Fulton County Bank	Omega Construction Inc.	303	700	WD	450
10-23-81	Omega Construction Inc.	Westbrook, Patricia D. & Danny W.	312	645	WD	4450

City	G.M.D.	L.D.	L.L.	Dimensions	Acreage				
		2	38		Return	Deed	Plat	Comp.	Used

Subdivision	Block	Lot	Plat Book	Page
Sequoiah Woods	B	8	10	145

Brief Legal Description:	18	165
--------------------------	----	-----



Name On Return:

Photo Call No.

2-17 42
Map Block Parcel

Name On Deed:

Property Address:

Property Acquired From:

Acquired By: Deed Will Approximate Date Acquired: Recorded Yes No D.B. Pg. Size: (Dim. or Ac.)

Bounded By: N. S. E. W.

Date	Grantor (From)			Grantee (To)			D.B.	Pg.	Type	W.D. Cons.	
	Gerrell Mr. Billy			STANCIL & WARTHEN			163	579	W		
3-14-75	Stancil & Warthen			TOROKA VILLAGE, INC			177	547	W		
1-26-78	Stancil & Warthen			Gerrell Billy			233	205	W	-0-	
City		G.M.D.	L.D.	L.L.	Dimensions		Acreage				
			2	38			Return	Deed	Plat	Comp.	Used
Subdivision							Block	Lot	Plat Book	Page	
Seymour Woods							B	8	10	145	
Brief Legal Description:											



MAP BLOCK PAR SUB
 Property Acquired From: OLD: 0217 043
 Auct. No. NEW: 0213A 035

2-17 43
 Map Block Parcel

Date	Grantor (From)	Grantee (To)			D.B.	Pg.	Type	W.D. Cons
6-8-97	Rozanne L. Karry Timothy D. &	Folly H. Labrozzi Barker, Laurence E.			221 633	314	WD	65 ⁰⁰
City		G.M.D.	L.D.	L.L.	Dimensions		Acreage	
			2	38				
					Return	Deed	Plat	Comp. Used
Subdivision					Block	Lot	Plat Bk.	Page
Sequoiah Woods					B	9	18	170
Brief Legal Description								



Name On Return:
 Name On Deed:

Photo Call No.

2-17 43
 Map Block Parcel

Property Address:

Property Acquired From:

Acquired By: Deed Will Approximate Date Acquired: Recorded Yes No D.B. Pg. Size: (Dim. or Ac.)

Bounded By: N. S. E. W.

Date	Grantor (From)	Grantee (To)	D.B.	Pg.	Type	W.D. Cons.					
9-2-80	Gorroll, Billy	Fulton Co. Bank	291	230	OC						
5-6-81	Fulton County Bank	Omega Construction Inc	303	704	WD	450					
8-28-81	Omega Construction Inc	Karry, Royanne L., Timothy D.	310	93	WD	4400					
City		G.M.D.	L.D.	L.L.	Dimensions		Acreage				
			2	38			Return	Deed	Plat	Comp.	Used
Subdivision						Block	Lot	Plat Book	Page		
Sequoyah Woods						B	9	10	145		
Brief Legal Description:								18	170		

100



Name On Return:
 Name On Deed:

Photo Call No.

2-17 43
 Map Block Parcel

Property Address:

Property Acquired From:

Acquired By: Deed Will Approximate Date Acquired: Recorded Yes No D.B. Pg. Size: (Dim. or Ac.)


Bounded By: N. S. E. W.

Date	Grantor (From)	Grantee (To)	D.B.	Pg.	Type	W.D. Cons.
	<i>Genrell M. Billy</i>	<i>STANCIL & WARTHEN</i>	<i>163</i>	<i>579</i>	<i>W</i>	
<i>3-14-75</i>	<i>STANCIL & WARTHEN</i>	<i>TOROKA VILLAGE, INC</i>	<i>177</i>	<i>547</i>	<i>W</i>	<i>—</i>
<i>1-26-78</i>	<i>STANCIL & WARTHEN</i>	<i>Genrell, Billy</i>	<i>233</i>	<i>205</i>	<i>W/D</i>	<i>-0-</i>

City	G.M.D.	L.D.	L.L.	Dimensions	Acreage				
		<i>2</i>	<i>38</i>		Return	Deed	Plat	Comp.	Used

Subdivision	Block	Lot	Plat Book	Page
<i>Sequoyah Woods</i>	<i>B</i>	<i>9</i>	<i>10</i>	<i>145</i>

Brief Legal Description:



MAP BLOCK PAR SUB

Name On Return:	OLD: 0217	044	
Name On Deed:	NEW: 0213A	036 photo	Call No.

2-17		44
Map	Block	Parcel

Property Address:	Property Acquired From:
-------------------	-------------------------

Acquired By:	Deed Will	Approximate Date Acquired:	Recorded Yes No	D.B. Pg.	Size: (Dim. or Ac.)
--------------	-----------	----------------------------	-----------------	----------	---------------------


Bounded By:	N.	S.	E.	W.
-------------	----	----	----	----

Date	Grantor (From)	Grantee (To)	D.B.	Pg.	Type	W.D. Cons.
10-82	Moniak Tom Michael ^{Ann B.}	Cain, Culer C. & Lula C.	332	316	WD	1.22
10-25-85 Per '86 Tax Return	Cain, Culer C. Etal	Cain, Culer C.	493	275	Q	1.00

City	G.M.D.	L.D.	L.L.	Dimensions	Acreage				
					Return	Deed	Plat	Comp.	Used
		2	38						

Subdivision	Block	Lot	Plat Book	Page
Jacquough Woods	B	10	10	145

Brief Legal Description:		19	137
--------------------------	--	----	-----



Name On Return:
 Name On Deed:

Photo Call No.

2-17 Map 44 Block Parcel

Property Address:

Property Acquired From:

Acquired By: Deed Will Approximate Date Acquired: Recorded Yes No D.B. Pg. Size: (Dim. or Ac.)


Bounded By: N. S. E. W.

Date	Grantor (From)	Grantee (To)	D.B.	Pg.	Type	W.D. Cons.
9-2-80	Gerrill, Billy	Fulton Co. Bank	291	232	DC	
6-9-82	Fulton County Bank	Omega Construction, Inc.	323	321	WD	139
10-82	Omega Construction, Inc.	Moniak, Tom Michael + Ann B.	332	314	WD	120

City	G.M.D.	L.D.	L.L.	Dimensions	Acreage				
		2	38		Return	Deed	Plat	Comp.	Used

Subdivision	Block	Lot	Plat Book	Page
Sequoiah Woods	B	10	10	145

Brief Legal Description:



Name On Return:

Photo Call No.

2-17 44
Map Block Parcel

Name On Deed:


Property Address:

Property Acquired From:

Acquired By: Deed Will Approximate Date Acquired: Recorded Yes No D.B. Pg. Size: (Dim. or Ac.)

Bounded By: N. S. E. W.

Date	Grantor (From)			Grantee (To)		D.B.	Pg.	Type	W.D. Cons.	
	Gerrill Mr. Billy			STANCIL & WARTHEN		163	579			
3-14-75	STANCIL & WARTHEN			TOROKA Village, Inc		177	547	W	—	
1-26-78	Stancil & Warthen			Gerrill, Billy		233	205	W/D	-0-	
	City	G.M.D.	L.D.	L.L.	Dimensions	Acreage				
			2	38		Return	Deed	Plat	Comp.	Used
Subdivision						Block	Lot	Plat Book	Page	
Squoyah Woods						B	10	10	145	
Brief Legal Description:										



MAP BLOCK PAR SUB

Name On Return:	OLD: 0217	045	2-17		45	
Name On Deed:	NEW: 0213A	037-070	Call No.	Map	Block	Parcel

Property Address: _____ Property Acquired From: _____

Acquired By: Deed Will _____ Approximate Date Acquired: _____ Recorded Yes No _____ D.B. Pg. _____ Size: (Dim. or Ac.)


Bounded By: N. _____ S. _____ E. _____ W. _____

Date	Grantor (From)	Grantee (To)	D.B.	Pg.	Type	W.D. Cons.
10-82	Moniak, Tom M. & Ann B.	Cain, Culer Curtis	332	317	WD	1.20
Per '86	Tax Return	Cain, Culer C.				

City	G.M.D.	L.D.	L.L.	Dimensions	Acreage				
		2	38		Return	Deed	Plat	Comp.	Used

Subdivision	Block	Lot	Plat Book	Page
Jegunyah Woods	B	11	10	145

Brief Legal Description: _____



Name On Return:
 Name On Deed:

Photo Call No.

217 45
 Map Block Parcel

Property Address:

Property Acquired From:

Acquired By: Deed _____ Will _____ Approximate Date Acquired: Recorded Yes _____ No _____ D.B. _____ Pg. _____ Size: (Dim. or Ac.)

Bounded By: N. S. E. W.

Date	Grantor (From)	Grantee (To)	D.B.	Pg.	Type	W.D. Cons.					
9-2-80	Gerzoll, Billy	Fulton Co. Bank	291	232	QC						
6-9-82	Fulton County Bank	Omega Construction, Inc.	323	321	WD	1 ³⁰					
11-82	Omega Const. Inc.	Maniak, Tom M. & Ann B.	332	315	WD	1 ²⁰					
City		G.M.D.	L.D.	L.L.	Dimensions		Acreage				
			2	38			Return	Deed	Plat	Comp.	Used
Subdivision						Block	Lot	Plat Book	Page		
Seawagh Woods						B	11	10	145		
Brief Legal Description:											



Name On Return:

Photo	Call No.

2-17		45
Map	Block	Parcel

Name On Deed:

Property Address:

Property Acquired From:

Acquired By:	Deed Will	Approximate Date Acquired:	Recorded Yes No	D.B. Pg.	Size: (Dim. or Ac.)
--------------	-----------	----------------------------	-----------------	----------	---------------------

Bounded By:	N.	S.	E.	W.
-------------	----	----	----	----

Date	Grantor (From)			Grantee (To)		D.B.	Pg.	Type	W.D. Cons.	
	Gerrell M. Bell			STANCIL & WARTHEN		163	579	W		
3-14-75	Stancil & Warthen			TOROKA VILLAGE, INC		177	547	W	—	
1-26-78	Stancil & Warthen			Gerrell Billy		233	205	W/D	—	
City		G.M.D.	L.D.	L.L.	Dimensions (1)	Acreage				
			2	38		Return	Deed	Plat	Comp.	Used
Subdivision						Block	Lot	Plat Book	Page	
Seymour Woods						B	11	10	145	
Brief Legal Description:										

100

100

MAP BLOCK PAR SUB

OLD: 0217 046

NEW: 0213A 038 11

Property Acquired From: 250
Acct. No. Alp

2-17		46
Map	Block	Parcel

Date	Grantor (From)	Grantee (To)	D.B.	Pg.	Type	W.D. Cons
1-18-85	Susan S. Cunningham, Donald A. K.	Tarker, Richard L. & Michelle Jr. Payne, Chester B. & Seno L.	443	550	WD	5 20
3-1-88	Susan S. Etal. Cunningham, Donald A. K., Jr.	The Kissell Company	712	317	DUP	0
3-2-88	The Kissell Company Urban Development	Secretary of Housing	712	320	SUD	0
11-17-88	Secretary of Housing	Marinelli, Bernard R.	762	6	WD	0

City	G.M.D.	L.D.	L.L.	Dimensions	Acreage				
					Return	Deed	Plat	Comp.	Used
		2	38						
Subdivision					Block	Lot	Plat Bk.	Page	
Sequoiah Woods					B	12	10	145	
Brief Legal Description									



Name On Return: _____
 Name On Deed: _____

Photo	Call No.
-------	----------

2-17		46
Map	Block	Parcel

Property Address: _____ Property Acquired From: _____

Acquired By: Deed Will Approximate Date Acquired: _____ Recorded Yes No D.B. _____ Pg. _____ Size: (Dim. or Ac.) _____

Bounded By: N. _____ S. _____ E. _____ W. _____

Date	Grantor (From)	Grantee (To)	D.B.	Pg.	Type	W.D. Cons.
9-2-80	Gerrard, Billy	Fulton Co. Bank	291	232	OC	
9-8-81	Fulton County Bank	Omega Construction Inc.	310	648	WD	45
7-15-82	Omega Construction Inc.	Susan S. Cunningham, Donald A. K.	326	95	WD	46 90

City	G.M.D.	L.D.	L.L.	Dimensions	Acreage				
					Return	Deed	Plat	Comp.	Used
		2	38						

Subdivision	Block	Lot	Plat Book	Page
Sequoyah Woods	B	12	10	145

Brief Legal Description: _____



Name On Return:

Photo Call No.

2.17 46
Map Block Parcel

Name On Deed:

Property Address:

Property Acquired From:

Acquired By: Deed Will Approximate Date Acquired: Recorded Yes No D.B. Pg. Size: (Dim. or Ac.)

Bounded By: N. S. E. W.


Date	Grantor (From)			Grantee (To)			D.B.	Pg.	Type	W.D. Cons.	
	Gerrell Mrs. Billy			STANCIL & WARTHEN			163	579	W		
3-14-75	Stancil & Warthen			TOROKA Village, INC.			177	547	W	—	
1-26-78	Stancil & Warthen			Gerrell Billy			233	205	W/D	—	
	City	G.M.D.	L.D.	L.L.	Dimensions		Acreage				
			2	38			Return	Deed	Plat	Comp.	Used
	Subdivision						Block	Lot	Plat Book	Page	
	Sequoyah Wood						B	12	10	145	
Brief Legal Description:											



Property	MAP	BLOCK	PAR	SUB		
Acquired From:	OLD: 0217		047		2-17	
Acct. No.	NEW: 0213A		039.0	Call No		47
					Map	Block
						Parcel

Date	Grantor (From)	Grantee (To)	D.B.	Pg.	Type	W.D. Cons
8-31-88	Mary Lou Sutton, Timothy E. &	Susan H. Cook Cook, Arthur C. &	741	392	WD	67 ⁰⁰

City	G.M.D.	L.D.	L.L.	Dimensions	Acreage				
		2	38		Return	Deed	Plat	Comp.	Used
Subdivision					Block	Lot	Plat Bk.	Page	
Sequoiah Woods					B	13	10	145	
Brief Legal Description							19	138	



Name On Return:

Photo Call No.

* 2-17 Map Block Parcel 47

Name On Deed:

Property Address:

Property Acquired From:

Acquired By: Deed Will Approximate Date Acquired: Recorded Yes No D.B. Pg. Size: (Dim. or Ac.)

Bounded By: N. S. E. W.

Date	Grantor (From)		Grantee (To)			D.B.	Pg.	Type	W.D. Cons.
9-2-80	Gerrard, Billy		Fulton Co. Bank			291	232	GC	
11-13-81	Fulton County Bank		Omega Construction, Inc			318	625	WD	45°
6-1-82	Omega Construction, Inc.		Sutton, Timothy E. ; Mary Lou			322	860	WD	46°
City		G.M.D.	L.D.	LL.	Dimensions	Acreage			
			2	38		Return	Deed	Plat	Comp. Used
Subdivision					Block	Lot	Plat Book	Page	
Sequoiah Woods					B	013	10	145	
Brief Legal Description:									



Name On Return:				2-17		47
Name On Deed:		Photo	Call No.	Map	Block	Parcel
Property Address:			Property Acquired From:			
Acquired By:	Deed Will	Approximate Date Acquired:	Recorded Yes No	D.B. Pg.	Size: (Dim. or Ac.)	
Bounded By:	N.	S.	E.	W.		

Date	Grantor (From)			Grantee (To)			D.B.	Pg.	Type	W.D. Cons.	
	Gerrell Mrs. Billy			STANCOIL & WARTHEN			163	579	W		
3-14-75	Stancoil & Warthen			Toroka Village, Inc			177	547	W	—	
1-26-78	Stancoil & Warthen			Gerrell, Billy			233	205	W/D	—	
	City	G.M.D.	L.D.	LL.	Dimensions		Acreage				
			2	38			Return	Deed	Plat	Comp.	Used
Subdivision							Block	Lot	Plat Book	Page	
Sequoiah Woods							B	13	10	145	
Brief Legal Description:											



Property Acquired From:	MAP BLOCK OLD: 0217	PAR SUB 048	2-17		48
Auct. No.	NEW: 0213A	Photo 040	Call No	Map	Block Parcel

Date	Grantor (From)	Grantee (To)	D.B.	Pg.	Type	W.D. Cons
9-79	Fulton Co. Bank	Brooks, Joseph A. + Mary	271	370	WD	35. ⁰⁰
11-80	Brooks, Joseph A. + Mary	Brooks, Mary R.	295	108	WD	1. ⁰⁰
7-83	Brooks, Mary R.	Honea, Marvin J.	366	430	WD	19. ³⁰
88	Honea, Marvin	Honea, Florence Jean	Per	Tax	Return	

City	G.M.D.	L.D.	L.L.	Dimensions	Acreage				
		2	39		Return	Deed	Plat	Comp.	Used
Subdivision					Block	Lot	Plat Bk.	Page	
Sagebrush Woods					C	1	10	145	
Brief Legal Description									

1998

Name On Return:

Photo	Call No.

2-17		48
Map	Block	Parcel

Name On Deed:

Property Address:

Property Acquired From:

Acquired By:	Deed Will	Approximate Date Acquired:	Recorded Yes No	D.B. Pg.	Size: (Dim. or Ac.)
--------------	-----------	----------------------------	-----------------	----------	---------------------

Bounded By:	N.	S.	E.	W.
-------------	----	----	----	----

Date	Grantor (From)			Grantee (To)			D.B.	Pg.	Type	W.D. Cons.	
	Gerrill Mrs. Billy			STANCIL & WARTHEN			163	579			
3-14-75	STANCIL & WARTHEN			TOROKA VILLAGE, INC			177	547	W	—	
4-5-77	TOROKA VILLAGE INC.			KULTON COUNTY BANK			214	591 592	WD	2950	
City		G.M.D.	L.D.	L.L.	Dimensions		Acreage				
			2	39			Return	Deed	Plat	Comp.	Used
Subdivision							Block	Lot	Plat Book	Page	
SEQUOIA WOODS							C	1	10	145	
Brief Legal Description:											



MAP BLOCK PAR SUB


Property Acquired From:	OLD: 0217
Acct. No.	NEW: 0213A

049	
041 Photo	Call No

2-17		49
Map	Block	Parcel

Date	Grantor (From)	Grantee (To)	D.B.	Pg.	Type	W.D. Cons
8-12-89	Humphreys, Randal M.	Humphreys, Patsy C.	820	370	QCO	-

City	G.M.D.	L.D.	L.L.	Dimensions	Acreage				
		2	39		Return	Deed	Plat	Comp.	Used
Subdivision					Block	Lot	Plat	Bk.	Page
Sequoiah Woods					C	2	10		145
Brief Legal Description									



Name On Return:
Name On Deed:

Photo	Call No.
-------	----------

2-17		49
Map	Block	Parcel

Property Address:	Property Acquired From:
-------------------	-------------------------

Acquired By:	Deed Will	Approximate Date Acquired:	Recorded Yes No	D.B. Pg.	Size: (Dim. or Ac.)
--------------	-----------	----------------------------	-----------------	----------	---------------------

Bounded By:	N.	S.	E.	W.
-------------	----	----	----	----

Date	Grantor (From)	Grantee (To)	D.B.	Pg.	Type	W.D. Cons.
	Berrell, Mrs. Betty	STANGL & WARDHEN	163	579	W	
3-14-75	STANGL & Wardhen	Joruka Village, Inc	177	547	W	
9-27-77	Fulton County Bank	Humphreys, Randal M. + <small>Patsy C.</small>	226	355	WD	35 ⁰⁰

City	G.M.D.	L.D.	L.L.	Dimensions	Acreage				
		2	39		Return	Deed	Plat	Comp.	Used

Subdivision	Block	Lot	Plat Book	Page
Sequoian Woods	C	2	10	145

Brief Legal Description:



Hand Carried 1-18-88


MAP BLOCK PAR SUB

Property OLD: 0217 050
 Acquired From:
 Acct. No. NEW: 0213A 042

2-17		50
Map	Block	Parcel

Date	Grantor (From)	Grantee (To)	D.B.	Pg.	Type	W.D. Cons
9/86	VETERANS AFFAIRS	CATES, CHARLES O. JR	564	326	W	-0-
8-92	Cates, Charles O., IV.	Honea, Charles E.	1265	161	WD	45 ⁰⁰

City	G.M.D.	L.D.	L.L.	Dimensions	Acreage				
		2	38		Return	Deed	Plat	Comp.	Used
			39						
Subdivision					Block	Lot	Plat	BK.	Page
Serpentwood Woods					C	3	18		168
Brief Legal Description									



Name On Return:
 Name On Deed:

Photo Call No.

2-17 50
 Map Block Parcel

Property Address:

Property Acquired From:

Acquired By: Deed Will Approximate Date Acquired: Recorded Yes No D.B. Pg. Size: (Dim. or Ac.)

Bounded By: N. S. E. W.

Date	Grantor (From)			Grantee (To)			D.B.	Pg.	Type	W.D. Cons.	
10-82	Alice W. McHenry, Howard D. *			Freedom Mortgage Co.			337	511	D.U.P. of Sale	D-	
10-82	Freedom Mortgage Co.			Administrator of Veterans Affairs			337	511	VA WD	D	
3-2-83	Admin. of Veterans Affairs			Wycoff, Sue A.			342	538	W	49 ⁹⁰	
City		G.M.D.	L.D.	L.L.	Dimensions		Acreage				
			2	38 39			Return	Deed	Plat	Comp.	Used
Subdivision						Block	Lot	Plat Book	Page		
Sagadah Woods 3A						C	3	10	145		
Brief Legal Description: 0 0								18	168		



Name On Return:
 Name On Deed:

Photo Call No.

2-17 50
 Map Block Parcel

Property Address:

Property Acquired From:

Acquired By: Deed ___ Will ___ Approximate Date Acquired: Recorded Yes ___ No ___ D.B. ___ Pg. ___ Size: (Dim. or Ac.)

Bounded By: N. S. E. W.

Date	Grantor (From)	Grantee (To)	D.B.	Pg.	Type	W.D.Cons.							
9-2-80	Greerell, Billy	Fulton Co. Bank	291	232	QC								
5-6-81	Fulton County Bank	Omega Construction Inc.	303	708	WD	450							
11-23-81	Omega Const. Inc.	McHenry, Alice W. Howard D.	314	109	WD	43.50							
City		G.M.D.	L.D.	LL.	Dimensions			Acreage					
			2	38				Return	Deed	Plat	Comp.	Used	
Subdivision					Block	Lot	Plat Book	Page					
Sequoyah Woods					C	3	10	145					
Brief Legal Description:							18		168				



Name On Return:
 Name On Deed:

Photo Call No.

2-17 50
 Map Block Parcel

Property Address:

Property Acquired From:

Acquired By: Deed Will Approximate Date Acquired: Recorded Yes No D.B. Pg. Size: (Dim. or Ac.)

Bounded By: N. S. E. W.

Date	Grantor (From)	Grantee (To)	D.B.	Pg.	Type	W.D. Cons.
	Gerrell, Mrs. Billy	STANCIL & WARTHAEN	163	579	W	
3-14-75	STANCIL & WARTHAEN	JOROKA VILLAGE, INC.	177	547	W	—
1-26-78	Stancil & Warthen	Gerrell Billy	233	205-410		-0-

City	G.M.D.	L.D.	L.L.	Dimensions	Acreage				
					Return	Deed	Plat	Comp.	Used
		2	38						

Subdivision	Block	Lot	Plat Book	Page
SEQUOIAN WOODS	C	3	10	145

Brief Legal Description:



MAP BLOCK PAR SUB

OLD: 0217 051

Property Acquired From:

~~Acct. No.~~ 1452

NEW: 0213A 043


2-17		51
Map	Block	Parcel

Date	Grantor (From)	Grantee (To)	D.B.	Pg.	Type	W.D. Cons
3-14-88	Cook, Sandra P.	Rozier, Jerald D.	696	660	WD	8 ⁴⁰

City	G.M.D.	L.D.	L.L.	Dimensions	Acreage				
		2	38		Return	Deed	Plat	Comp.	Used

Subdivision	Block	Lot	Plat	Bk.	Page
Sequoiah Woods	C	4	21		2

Brief Legal Description



Name On Return: _____
 Name On Deed: _____

Photo	Call No.
-------	----------

2-17		51
Map	Block	Parcel

Property Address: 145 Sequoyah Drive
 Property Acquired From: _____

Acquired By: Deed Will
 Approximate Date Acquired: _____
 Recorded Yes No
 D.B. _____ Pg. _____
 Size: (Dim. or Ac.) _____

Bounded By: N. _____ S. _____ E. _____ W. _____

Date	Grantor (From)	Grantee (To)	D.B.	Pg.	Type	W.D. Cons.					
9-2-80	Gerrard, Billy	Fulton Co. Bank	291	232	OC						
11-13-81	Fulton County Bank	Omega Construction, Inc	313	623	WD	450					
8-1-83	Omega Const. Inc.	Cook, Sandra P.	361	384	WD	4790					
City		G.M.D.	L.D.	L.L.	Dimensions		Acreage				
			2	38			Return	Deed	Plat	Comp.	Used
Subdivision						Block	Lot	Plat Book	Page		
Sequoyah Woods						C	4	10	145		
Brief Legal Description:								21	2		



Name On Return:
 Name On Deed:

Photo Call No.

2-17 51
 Map Block Parcel


Property Address:

Property Acquired From:

Acquired By: Deed Will Approximate Date Acquired: Recorded Yes No D.B. Pg. Size: (Dim. or Ac.)

Bounded By: N. S. E. W.

Date	Grantor (From)			Grantee (To)		D.B.	Pg.	Type	W.D. Cons.
	Lerrell Mrs Billy			Stacie & Warthen		163	579	W	
3-14-75	Hancil & Warthen			Joroka Village, Inc		177	517	W	—
1-26-78	Hancil & Warthen			Lerrell, Billy		233	205	WD	—
	City	G.M.D.	L.D.	L.L.	Dimensions	Acreage			
			2	38		Return	Deed	Plat	Comp. Used
	Subdivision					Block	Lot	Plat Book	Page
	Sequoia Woods					C	4	10	145
Brief Legal Description:									



Property Acquired From:	MAP BLOCK PAR SUB	2-17	52
Acct. No.	OLD: 0217 NEW: 0213A	044to	Call No
		Map	Block Parcel

Date	Grantor (From)	Grantee (To)	D.B.	Pg.	Type	W.D.Cons
10/83	Omega Construction Co.	David Dilbeck Jameson, John & Teresa and	372	76	WD	49.40
4-14-87	Dilbeck, DAVID	Jameson, John & Teresa	659	110	MCO	0-

City	G.M.D.	L.D.	L.L.	Dimensions	Acreage			
					Return	Deed	Plat	Comp. Used
		2	38					
Subdivision					Block	Lot	Plat Bk.	Page
Sequoyah Woods					C	5	10	145
Brief Legal Description							21	2



Name On Return: _____
 Name On Deed: _____

Photo	Call No.

2-17		52
Map	Block	Parcel

Property Address: _____

Property Acquired From: _____

Acquired By: Deed Will Approximate Date Acquired: _____ Recorded Yes No D.B. _____ Pg. _____ Size: (Dim. or Ac.) _____

Bounded By: N. _____ S. _____ E. _____ W. _____

Date	Grantor (From)	Grantee (To)	D.B.	Pg.	Type	W.D. Cons.
9-2-80	Gerrard, Billy	Fulton Co. Bank	291	232	GC	

11-13-81	Fulton County Bank	Omega Construction, Inc.	313	622	WLD	4 50
----------	--------------------	--------------------------	-----	-----	-----	------

10-83	Omega Const. Co.	Dilbeck, David E. Jameson, John E. ^{Teresa 376}	376	76	WLD	49 40
-------	------------------	--	-----	----	-----	-------

City	G.M.D.	L.D.	L.L.	Dimensions	Acreage				
		2	38		Return	Deed	Plat	Comp.	Used

Subdivision	Block	Lot	Plat Book	Page
Sequoyah Woods	C	5	10	145

Brief Legal Description: _____



Name On Return:
Name On Deed:

Photo	Call No.
-------	----------

2-17		52
Map	Block	Parcel

Property Address:	Property Acquired From:
-------------------	-------------------------

Acquired By:	Deed Will	Approximate Date Acquired:	Recorded Yes No	D.B. Pg.	Size: (Dim. or Ac.)
--------------	-----------	----------------------------	-----------------	----------	---------------------

Bounded By:	N.	S.	E.	W.
-------------	----	----	----	----

Date	Grantor (From)	Grantee (To)	D.B.	Pg.	Type	W.D. Cons.
	Gerrell Mrs. Billy	STENCIL & WARTHEN	163	579	W	
3-14-75	Stencil & Warthen	JORDKA VILLAGE, INC	177	547	W	—
1-26-78	Stencil & Warthen	Gerrell Billy	233	205	W/O	—

City	G.M.D.	L.D.	L.L.	Dimensions	Acreage				
					Return	Deed	Plat	Comp.	Used
		2	38						
Subdivision					Block	Lot	Plat Book	Page	
SEQUOIA Woods					C	5	10	145	

Brief Legal Description:



Name: On Return:	MAP: BLOCK: PAR: SUB: 053	2-17		53
Name On Deed:	NEW: 0213A	045	Photo	Call No.
Property Address:	Property Acquired From:			

Acquired By:	Deed Will	Approximate Date Acquired:	Recorded Yes No	D.B. Pg.	Size: (Dim. or Ac.)
Bounded By:	N.	S.	E.	W.	

Date	Grantor (From)	Grantee (To)	D.B.	Pg.	Type	W.D.Cons.
9-2-80	Goetzell, Billy	Fulton Co. Bank	291	232	QC	
4-3-81	Fulton County Bank	Dempsey & Associates Inc	302	276	WD	4 ⁵⁰
4-10-81	Dempsey & Associates Inc	Jasnicki, Richard & Mitzi L.	302	277	WD	7 ⁰⁰

City	G.M.D.	L.D.	L.L.	Dimensions	Acreage				
					Return	Deed	Plat	Comp.	Used
		2	38						

Subdivision	Block	Lot	Plat Book	Page
Sequoiah Woods	C	6	10	145

Brief Legal Description:

1011
1012
1013
1014

Name On Return:

Photo Call No.

2-17 53
Map Block Parcel

Name On Deed:


Property Address:

Property Acquired From:

Acquired By: Deed Will Approximate Date Acquired: Recorded Yes No D.B. Pg. Size: (Dim. or Ac.)


Bounded By: N. S. E. W.

Date	Grantor (From)			Grantee (To)			D.B.	Pg.	Type	W.D. Cons.	
	Berrell, Mrs. Billy			STANCIL & WARTHEN			163	579			
3-14-75	Stancil & Warthen			TOROKA VILLAGE INC			177	547	W	—	
1-26-78	Stancil & Warthen			Berrell Billy			233	205	WD	-0-	
	City	G.M.D.	L.D.	L.L.	Dimensions	Acreage					
			2	38		Return	Deed	Plat	Comp.	Used	
	Subdivision						Block	Lot	Plat Book	Page	
	Seavoyan Woods						C	6	10	145	
Brief Legal Description:											



Name On Return:	MAP BLOCK OLD: 0217	PAR SUB 054	2-17	54
Name On Deed:	NEW: 0213A	046 Photo Call No.	Map	Block Parcel
Property Address:	Property Acquired From:			
Acquired By:	Deed _____ Will _____	Approximate Date Acquired:	Recorded Yes _____ No _____	D.B. _____ Pg. _____ Size: (Dim. or Ac.)
Bounded By:	N.	S.	E.	W.

Date	Grantor (From)	Grantee (To)	D.B.	Pg.	Type	W.D. Cons.					
9-2-80	Geiwold, Billy	Fulton Co. Bank	291	232	OC						
9-23-80	Fulton County Bank	Dempsey's Assoc., Inc	293	57	WD	450					
4-10-81	Dempsey, & Assoc. Inc	Jasnicki, Richard & Mitzi L.	302	271	WD	4290					
	City	G.M.D.	L.D.	LL.	Dimensions		Acreage				
			2	38			Return	Deed	Plat	Comp	Used
	Subdivision				Block	Lot	Plat Book	Page			
	Sequoiah Woods				C	7	10	145			
Brief Legal Description:											



Name On Return:				2-17		54
Name On Deed:		Photo	Call No.	Map	Block	Parcel
Property Address:			Property Acquired From:			
Acquired By:	Deed ___ Will ___	Approximate Date Acquired:	Recorded Yes ___ No ___	D.B. ___ Pg. ___	Size: (Dim. or Ac.)	
Bounded By:	N.	S.	E.	W.		

Date	Grantor (From)			Grantee (To)		D.B.	Pg.	Type	W.D. Cons.	
	Derrell Mrs. Billy			STANCIL & WARTHEN		163	579	W		
3-14-75	Stancil & Warthen			Joroka Village Inc		277	341	W		
1-26-78	Stancil & Warthen			Derrell Billy		233	205	W	0	
	City	G.M.D.	L.D.	L.L.	Dimensions	Acreage				
			2	38		Return	Deed	Plat	Comp.	Used
	Subdivision					Block	Lot	Plat Book	Page	
	Sequoia Woods					C	7	10	145	
Brief Legal Description:										




MAP BLOCK PAR SUB

Property Acquired From:	OLD: 0217	055		2-17	C	55
Acct. No.	NEW: 0213A	04%	Call No	Map	Block	Parcel

Date	Grantor (From)	Grantee (To)	D.B.	Pg.	Type	W.D. Cons
12-30-86	Adams, James W & Betty L.	Banister, Scott	594	7	W/O	56.00

City	G.M.D.	L.D.	L.L.	Dimensions	Acreage				
		2	38		Return	Deed	Plat	Comp.	Used
Subdivision					Block	Lot	Plat Bk.	Page	
Sequoia Woods					C	8	10	145	
Brief Legal Description									



Name On Return:
 Name On Deed:

Photo Call No.

2-17 55
 Map Block Parcel


Property Address:

Property Acquired From:

Acquired By: Deed Will Approximate Date Acquired: Recorded Yes No D.B. Pg. Size: (Dim. or Ac.)


Bounded By: N. S. E. W.

Date	Grantor (From)	Grantee (To)	D.B.	Pg.	Type	W.D. Cons.
	Gerrell Mrs. Billy	STANCIL & WARTHEN	163	579	W	
3-14-75	Stancil & Warthen	Jorokn Village, Inc	177	547	W	
9-16-78	Gerrell, Billy	Adams James W + Betty L.	246	566	WD	44 ⁰⁰
	City	G.M.D.	L.D.	LL.	Dimensions	Acreage
			2	38		Return Deed Plat Comp. Used
	Subdivision	Block	Lot	Plat Book	Page	
	SEQUOYA Woods	C	8	10	145	
Brief Legal Description:						



Name On Return:		MAP BLOCK PAR SUB	056	217	56
Name On Deed:		OLD: 0217	04810	Map	Block
		NEW: 0213A	Call No.		Parcel
Property Address:			Property Acquired From:		
Acquired By:	Deed <input type="checkbox"/> Will <input type="checkbox"/>	Approximate Date Acquired:	Recorded Yes <input type="checkbox"/> No <input type="checkbox"/>	D.B. <input type="checkbox"/> Pg. <input type="checkbox"/>	Size: (Dim. or Ac.)
Bounded By:	N.	S.	E.	W.	

Date	Grantor (From)	Grantee (To)	D.B.	Pg.	Type	W.D. Cons.					
10/13/79	Correll, B:114	Bozeman, Carlton L.	273	339	W	43 90					
City		G.M.D.	L.D.	L.L.	Dimensions		Acreage				
							Return	Deed	Plat	Comp.	Used
Subdivision						Block	Lot	Plat Book	Page		
Brief Legal Description:											



Name On Return:

Photo Call No.

2-17 56
Map Block Parcel

Name On Deed:

Property Address:

Property Acquired From:

Acquired By: Deed Will Approximate Date Acquired: Recorded Yes No D.B. Pg. Size: (Dim. or Ac.)

Bounded By: N. S. E. W.

Date	Grantor (From)	Grantee (To)	D.B.	Pg.	Type	W.D.Cons.
	<i>Gerrell Mrs. Billy</i>	<i>STANCIL & WARTHEN</i>	<i>163</i>	<i>579</i>	<i>W</i>	
<i>3-14-75</i>	<i>Stancil & Warthen</i>	<i>JOROKA VILLAGE, INC</i>	<i>177</i>	<i>547</i>	<i>W</i>	<i>—</i>
<i>10-15-79</i>	<i>Stancil & Warthen</i>	<i>Gerrell, Billy X</i>	<i>273</i>	<i>535</i>	<i>QCD</i>	<i>-0-</i>
<i>1-26-78</i>	<i>Stancil & Warthen</i>	<i>Gerrell, Billy X</i>	<i>233</i>	<i>205</i>	<i>W/D</i>	<i>-0-</i>

City	G.M.D.	L.D.	L.L.	Dimensions	Acreage				
					Return	Deed	Plat	Comp.	Used
		<i>2</i>	<i>38</i>						
Subdivision					Block	Lot	Plat Book	Page	
<i>SEQUOIA Woods</i>					<i>C</i>	<i>9</i>	<i>10</i>	<i>145</i>	

Brief Legal Description:



Property Acquired From:	OLD: 0217	MAP BLOCK	PAR SUB	057			
Acct. No.	NEW: 0213A			049	Call No	2-17	57
						Map	Block Parcel

Date	Grantor (From)	Grantee (To)	D.B.	Pg.	Type	W.D. Cons		
2-3-87	Deborah Collett, Ricky W. & Skip	Atlanta First National Bank of	602	645	DUP	870 2 lots		
			607	139	CWO	-0-		
12-1-87	Deborah Collett, Ricky W. & Skip	Lomas & Nettleton Company	687	241	DUP	-0-		
12-2-87	Lomas & Nettleton Company	Urban Development Secretary of Housing &	687	244	SWD	-0-		
4-28-88	Urban Development Secretary of Housing &	Karen Lybrand & Hambrick, Danny &	709	577	WO	-0-		
10-19-92	Hambrick, Danny	Lybrand Karen	1311	317	WD	250 2 lots		
City		G.M.D.	L.D.	V.L.	Dimensions		Acreage	
			2	38			Return	Deed
							Plat	Comp.
							Used	
Subdivision					Block	Lot	Plat Bk.	Page
Segunyah Woods					C	10	10	145
Brief Legal Description							19	135



Name On Return: _____
 Name On Deed: _____

Photo	Call No.
-------	----------

2-17		57
Map	Block	Parcel

Property Address: _____

Property Acquired From: _____

Acquired By: Deed Will Approximate Date Acquired: _____ Recorded Yes No D.B. _____ Pg. _____ Size: (Dim. or Ac.) _____

Bounded By: N. _____ S. _____ E. _____ W. _____

Date	Grantor (From)	Grantee (To)	D.B.	Pg.	Type	W.D. Cons.
9-2-80	Greerell, Billy	Fulton Co. Bank	291	232	DC	
11-13-81	Fulton County Bank	Omega Construction, Inc.	313	626	WAD	4 ⁸⁰ 24 ^{ts}
1-17-83	Omega Const. Inc.	Deborah Collett, Ricky W. &	338	125	W	47 ⁰⁰ 24 ^{ts}

City	G.M.D.	L.D.	LL.	Dimensions	Acreage				
		2	38		Return	Deed	Plat	Comp.	Used

Subdivision	Block	Lot	Plat Book	Page
Jacquayah Woods	C	10	10	145

Brief Legal Description: _____



Name On Return:

Photo	Call No.

2-17		57
Map	Block	Parcel

Name On Deed:

Property Address:

Property Acquired From:

Acquired By:	Deed <input type="checkbox"/> Will <input type="checkbox"/>	Approximate Date Acquired:	Recorded Yes <input type="checkbox"/> No <input type="checkbox"/>	D.B. ___ Pg. ___	Size: (Dim. or Ac.)
--------------	---	----------------------------	---	------------------	---------------------

Bounded By:	N.	S.	E.	W.
-------------	----	----	----	----

Date	Grantor (From)	Grantee (To)	D.B.	Pg.	Type	W.D.Cons.
	Gerrell Mrs. Billy	STANCI & WARTHEN	163	579		
3-14-75	STANCI & WARTHEN	JOROKA VILLAGE, INC.	177	547	W	—
1-26-78	STANCI & WARTHEN	Gerrell, Billy	233	205	410	—

City	G.M.D.	L.D.	L.L.	Dimensions	Acreage				
		2	38		Return	Deed	Plat	Comp.	Used

Subdivision	Block	Lot	Plat Book	Page
SEQUOYAH Woods	9	10	10	145

Brief Legal Description:




Property Acquired From:	MAP BLOCK
Acct. No.	NEW: 0213A

PAR SUB	058
050 to	Call

2-17		58
Map	Block	Parcel

Date	Grantor (From)	Grantee (To)	D.B.	Pg.	Type	W.D. Cons			
2-3-87	Deborah Collett, Ricky W. &	Atlanta First National Bank of	602	645	DUP	870 2 lots			
SKIP			607	139	CWD	-0-			
12-1-87	Deborah Collett, Ricky W. &	Lomas & Nettleton Company	687	241	DUP	-0-			
12-2-87	Lomas & Nettleton Company	Urban Development Secretary of Housing	687	244	SWD	-0-			
4-28-88	Urban Development Secretary of Housing &	Karen Lybrand Hambrick, Danny &	709	577	WD	-0-			
10-19-92	Hambrick, Danny	Lybrand, Karen	1311	317	WD	250 2 lots			
City	G.M.D.	L.D.	Z.L.	Dimensions	Acreage				
		2	38		Return	Deed	Plat	Comp.	Used
Subdivision					Block	Lot	Plat	Bk.	Page
Seguoyah Woods					C	11	10		145
Brief Legal Description							19		135



Name On Return:

Photo Call No.

2-17 Map 58 Block Parcel

Name On Deed:

Property Address:

Property Acquired From:

Acquired By: Deed Will

Approximate Date Acquired:

Recorded Yes No

D.B. Pg.

Size: (Dim. or Ac.)

Bounded By:

N.

S.

E.

W.

Date Grantor (From) Grantee (To) D.B. Pg. Type W.D. Cons.

9-2-80 Gornell, Billy Fulton Co. Bank 291 232 GC


11-13-81 Fulton County Bank Omega Construction, Inc 313 626 WD 4⁸⁰ 24⁴

1-17-83 Omega Const. Inc. Deborah Collett, Ricky W. & 338 175 W 47⁰⁰ (2 10⁴)

City G.M.D. L.D. L.L. Dimensions Acreage Return Deed Plat Comp Used

Subdivision Block Lot Plat Book Page Segunyah Woods C 11 10 145

Brief Legal Description:



Name On
Return:

Photo	Call No.

2-17		58
Map	Block	Parcel

Name On
Deed:

Property
Address:

Property
Acquired From:

Acquired By:	Deed _____ Will _____	Approximate Date Acquired:	Recorded Yes _____ No _____	D.B. _____ Pg. _____	Size: (Dim. or Ac.)
--------------	--------------------------	-------------------------------	--------------------------------	----------------------	------------------------

Bounded By:	N.	S.	E.	W.
-------------	----	----	----	----

Date	Grantor (From)			Grantee (To)		D.B.	Pg.	Type	W.D. Cons.	
	Gerrill Mrs. Billy			STANCI & WARTHEN		163	579	W	—	
3-14-75	STANCI & WARTHEN			TOROKA Village, Inc		177	547	W	—	
1-26-78	Stanisl & Warthen			Gerrill, Billy		233	205	WO	-0-	
	City	G.M.D.	L.D.	L.L.	Dimensions	Acreage				
			2	38		Return	Deed	Plat	Comp.	Used
	Subdivision					Block	Lot	Plat Book	Page	
	Sequoiah Woods					C	11	10	145	
Brief Legal Description:										



Pa

REBUTOR

REBUTOR

Name On Return: _____
 Name On Deed: _____

Photo	Call No.
-------	----------

2-17		59
Map	Block	Parcel


Property Address: _____

Property Acquired From: _____

Acquired By: Deed Will Approximate Date Acquired: _____ Recorded Yes No D.B. _____ Pg. _____ Size: (Dim. or Ac.) _____

Bounded By: N. _____ S. _____ E. _____ W. _____

Date	Grantor (From)	Grantee (To)	D.B.	Pg.	Type	W.D. Cons.
9-2-80	Gorell, Billy	Fulton Co. Bank	291	232	SC	
11-13-81	Fulton County Bank	Omega Construction, Inc	313	621	WD	4 ⁸⁰ 24 ^{ts}
1-17-83	Omega Const. Inc.	Nancy L. Maloney, David Kenneth	338	287	W	—
	City	G.M.D.	L.D.	L.L.	Dimensions	Acreage
			2	38		Return Deed Plat Comp Used
	Subdivision	Block	Lot	Plat Book	Page	
	Sequoiah Woods	C	12	10	145	
Brief Legal Description: _____						



Name On Return:

Photo	Call No.

2-17		59
Map	Block	Parcel

Name On Deed:

Property Address:

Property Acquired From:

Acquired By:	Deed <input type="checkbox"/> Will <input type="checkbox"/>	Approximate Date Acquired:	Recorded Yes <input type="checkbox"/> No <input type="checkbox"/>	D.B. ___ Pg. ___	Size: (Dim. or Ac.)
--------------	---	----------------------------	---	------------------	---------------------

Bounded By:	N.	S.	E.	W.
-------------	----	----	----	----

Date	Grantor (From)			Grantee (To)		D.B.	Pg.	Type	W.D. Cons.	
	Gerrell Mrs. Billy			STANCIL & WORTHEN		163	579	W		
3-14-75	Stancil & Worthen			Joroka Village, Inc		177	547	W	—	
1-26-78	Stancil & Worthen			Gerrell Billy		233	205	WD	-0-	
	City	G.M.D.	L.D.	L.L.	Dimensions	Acreage				
			2	38		Return	Deed	Plat	Comp.	Used
	Subdivision					Block	Lot	Plat Book	Page	
	SEQUOIA Woods					C	12	10	145	
Brief Legal Description:										



Property	MAP	BLOCK	PAR	SUB
Acquired From:	OLD: 0217		060	
Acct. No.	NEW: 0213A		052	

2-17		60
Map	Block	Parcel

Date	Grantor (From)	Grantee (To)	D.B.	Pg.	Type	W.D. Cons
11-19-92	Maloney, David Kenneth	Maloney, Nancy L.	1394	294	QCD	5

City	G.M.D.	L.D.	L.L.	Dimensions	Acreage				
		2	38		Return	Deed	Plat	Comp.	Used

Subdivision	Block	Lot	Plat Bk.	Page
Seymour Woods	C	13	10	145

Brief Legal Description

7

Pa

(GASTON)

STATIONERS

STATIONERS

Name On Return: _____
 Name On Deed: _____

Photo	Call No.
-------	----------

2-17		60
Map	Block	Parcel

Property Address: _____

Property Acquired From: _____

Acquired By: Deed Will Approximate Date Acquired: _____ Recorded Yes No D.B. _____ Pg. _____ Size: (Dim. or Ac.) _____

Bounded By: N. _____ S. _____ E. _____ W. _____

Date	Grantor (From)	Grantee (To)	D.B.	Pg.	Type	W.D. Cons.
9-2-80	Gerrell, Billy	Fulton Co. Bank	291	232	OC	
11-13-81	Fulton County Bank	Omega Construction, Inc	313	621	WAD	4 ⁸⁰ ac's
1-17-83	Omega Const. Inc.	Nancy L. Maloney, David Kenneth	338	286	W	46 ⁹⁰

City	G.M.D.	L.D.	LL.	Dimensions	Acreage				
		2	38		Return	Deed	Plat	Comp.	Used

Subdivision	Block	Lot	Plat Book	Page
Jessupah Woods	C	13	10	145

Brief Legal Description: _____



Name On Return:
Name On Deed:

Photo	Call No.
-------	----------

2-17		60
Map	Block	Parcel

Property Address:	Property Acquired From:
-------------------	-------------------------

Acquired By:	Deed Will	Approximate Date Acquired:	Recorded Yes No	D.B. Pg.	Size: (Dim. or Ac.)
--------------	-----------	----------------------------	-----------------	----------	---------------------

Bounded By:	N.	S.	E.	W.
-------------	----	----	----	----

Date	Grantor (From)	Grantee (To)	D.B.	Pg.	Type	W.D.Cons.
	<i>Dennell Mrs Billy</i>	<i>STANCIL & WARTHEN</i>	<i>163</i>	<i>579</i>	<i>W</i>	
<i>3-14-75</i>	<i>Stancil & Warthen</i>	<i>Noroka Village, Inc</i>	<i>177</i>	<i>547</i>	<i>W</i>	<i>—</i>
<i>1-26-78</i>	<i>Stancil & Warthen</i>	<i>Dennell, Billy</i>	<i>233</i>	<i>205</i>	<i>W/O</i>	<i>-0</i>

City	G.M.D.	L.D.	L.L.	Dimensions	Acreage				
					Return	Deed	Plat	Comp.	Used
		<i>2</i>	<i>38</i>						

Subdivision	Block	Lot	Plat Book	Page
<i>SEQUOYAH Woods</i>	<i>C</i>	<i>13</i>	<i>10</i>	<i>145</i>

Brief Legal Description:




Property	MAP BLOCK	PAR SUB		
Acquired From:	OLD: 0217	061		
Acct. No.	NEW: 0213A	053:0	Call No	

2-17		61
Map	Block	Parcel

Date	Grantor (From)	Grantee (To)	D.B.	Pg.	Type	W.D. Cons
3-26-84	Patricia Seale, Steven P. &	Mark Stephen Plavean, Cathy Lea &	391	158	WD	50 ⁰⁰

City	G.M.D.	L.D.	L.L.	Dimensions	Acreage				
		2	38 39		Return	Deed	Plat	Comp.	Used
Subdivision					Block	Lot	Plat Bk.	Page	
Sequoiah Woods					C	14	18	168	
Brief Legal Description									





Name On Return:

Photo	Call No.

2-17		61
Map	Block	Parcel

Name On Deed:


Property Address:

Property Acquired From:

Acquired By:	Deed Will	Approximate Date Acquired:	Recorded Yes No	D.B. Pg.	Size: (Dim. or Ac.)
--------------	-----------	----------------------------	-----------------	----------	---------------------

Bounded By:	N.	S.	E.	W.
-------------	----	----	----	----


Date	Grantor (From)			Grantee (To)		D.B.	Pg.	Type	W.D. Cons.	
	Gerrell Mrs. Billy			STANCIL & WORTHEN		163	579	w		
3-14-75	STANCIL & WORTHEN			TOROKA VILLAGE, INC		177	547	w	—	
1-26-78	Stancil & Worthen			Gerrell Billy		233	205	W/O	o	
	City	G.M.D.	L.D.	L.L.	Dimensions	Acreage				
			2	38		Return	Deed	Plat	Comp.	Used
	Subdivision					Block	Lot	Plat Book	Page	
	SEQUOYAH Woods					C	14	10	145	
Brief Legal Description:										



Property Acquired From:	MAP BLOCK PAR SUB OLD: 0217	062
Acct. No.	NEW: 0213A	054sto Call No

2-17		62
Map	Block	Parcel

Date	Grantor (From)	Grantee (To)	D.B.	Pg.	Type	W.D.Cons			
9-3-85	Wyatt James R. & Brenda	Homestead Savings	524	616	DUP	-0-			
9-4-85	Homestead Savings	Urban Development Secretary of Housing &	524	615	SWD	-0-			
6-16-86	Urban Development Secretary of Housing &	Smith, Barry E.	561	114	SWD	-0-			
8/14/92	Smith, Barry E. & Cynthia B.	Smith, Barry E. & Cynthia B.	1270	90	WD	-0-			
City		G.M.D.	L.D.	L.L.	Dimensions	Acreage			
			2	38		Return Deed Plat Comp. Used			
Subdivision						Block	Lot	Plat Bk.	Page
Sequoia Woods						C	15	21	2
Brief Legal Description									



Name On Return:

Photo	Call No.

217		62
Map	Block	Parcel

Name On Deed:

Property Address:

Property Acquired From:

Acquired By: Deed Will Approximate Date Acquired: Recorded Yes No D.B. Pg. Size: (Dim. or Ac.)

Bounded By: N. S. E. W.

Date	Grantor (From)		Grantee (To)			D.B.	Pg.	Type	W.D. Cons.	
9-2-80	Gerrall, Billy		Fulton Co. Bank			291	232	OC		
6-9-82	Fulton County Bank		Dempsey & Associates, Inc. Brenda L.			323	328	W/D	450	
4-15-83	Dempsey & Associates		Wyatt, James R. &			347	578	W	47 ²⁰	
	City	G.M.D.	L.D.	K.L.	Dimensions	Acreage				
			2	38		Return	Deed	Plat	Comp.	Used
	Subdivision					Block	Lot	Plat Book	Page	
	Sequoiah Woods					C	15	10	145	
Brief Legal Description:								20	96	



Name On Return:

Photo	Call No.
-------	----------

2-17		62
Map	Block	Parcel

Name On Deed:


Property Address:

Property Acquired From:

Acquired By: Deed Will Approximate Date Acquired: Recorded Yes No D.B. ___ Pg. ___ Size: (Dim. or Ac.)

Bounded By: N. S. E. W.

Date	Grantor (From)			Grantee (To)		D.B.	Pg.	Type	W.D. Cons.	
	Gerrell Mrs. Billy			STANCI & WARTHEN		163	579	W		
3-14-75	Stanail & Warthen			TOROKA Village, INC.		177	547	W	—	
4-26-78	Stanail & Warthen			Gerrell Billy		233	205	W.D.	-0	
City		G.M.D.	L.D.	L.L.	Dimensions	Acreage				
			2	38		Return	Deed	Plat	Comp.	Used
Subdivision						Block	Lot	Plat Book	Page	
SEQUOYAH Woods						C.	15	10	145	
Brief Legal Description:										



Property	MAP	BLOCK	PAR	SUB	2-17		63
Acquired From:	OLD: 0217		063				
Acct. No.	NEW: 0213A		055.0	Call No	Map	Block	Parcel

Date	Grantor (From)	Grantee (To)	D.B.	Pg.	Type	W.D.Cons
10-20-83	Straw, Paul D & Ruth C.	Stansel, Donald J. & Judy	371	432	WD	6 ¹⁰
9/22/83	Judy STANSEL DONALD J. &	JANICE G. GUTHRIE WILLIAM T.	374	571	WD	55.00

City	G.M.D.	L.D.	L.L.	Dimensions	Acreage				
					Return	Deed	Plat	Comp.	Used
		2	38						
Subdivision					Block	Lot	Plat Bk.	Page	
Sequoiah Woods					C	16	10	145	
Brief Legal Description									



Name On Return:
 Name On Deed:

Photo Call No.

2-17 63
 Map Block Parcel


Property Address:

Property Acquired From:

Acquired By: Deed Will Approximate Date Acquired: Recorded Yes No D.B. Pg. Size (Dim. or Ac.)

Bounded By: N. S. E. W.

Date	Grantor (From)			Grantee (To)			D.B.	Pg.	Type	W.D. Cons.	
9-2-80	Gorell, Bill			Fulton Co. Bank			291	232	CC		
6-9-82	Fulton County Bank			Bandox Realty & Investments, Inc. Ruth C. I.			323	332	WD	450	
4-8-83	Bandox Realty & Inv.			Straw, Paul D. &			347	377	W	4720	
City		G.M.D.	L.D.	LL.	Dimensions		Acreage				
			2	38			Return	Deed	Plat	Comp.	Used
Subdivision							Block	Lot	Plat Book	Page	
Sagoyah Woods							C	16	10	145	
Brief Legal Description:											



Name On Return:

Photo	Call No.
-------	----------

2-17		63
Map	Block	Parcel

Name On Deed:

Property Address:

Property Acquired From:

Acquired By:	Deed _____ Will _____	Approximate Date Acquired:	Recorded Yes _____ No _____	D.B. _____ Pg. _____	Size: (Dim. or Ac.)
--------------	-----------------------	----------------------------	-----------------------------	----------------------	---------------------

Bounded By:	N.	S.	E.	W.
-------------	----	----	----	----

Date	Grantor (From)	Grantee (To)	D.B.	Pg.	Type	W.D. Cons.
	Gerrell Mrs. Billy	STANCIL & WARTHEN	163	579	W	
3-14-75	STANCIL & WARTHEN	TOROKA VILLAGE INC	177	547	W	—
1-26-78	Stancil & Warthen	Gerrell Billy	223	205	W/D	-0

City	G.M.D.	L.D.	L.L.	Dimensions	Acreage				
		2	35		Return	Deed	Plat	Comp.	Used

Subdivision	Block	Lot	Plat Book	Page
SEQUOIA WOODS	C	16	10	145

Brief Legal Description:



Property	MAP	BLOCK	PAR	SUB			
Acquired From:	OLD: 0217		064				
Acct. No.	NEW: 0213A		Photo	Call No			
			056				

2-17		64
Map	Block	Parcel

Date	Grantor (From)	Grantee (To)	D.B.	Pg.	Type	W.D. Cons
10-83	Straw, Paul D. + Ruth	Stansel, Donald L. + Judy	371	432	WD	6. ¹⁰
9/22/83	Judy STANSEL DONALD J. +	JANICE G. GUTHRIE WILLIAM T.	374	571	WD	55.00

City	G.M.D.	L.D.	L.L.	Dimensions	Acreage				
		2	38		Return	Deed	Plat	Comp.	Used
Subdivision					Block	Lot	Plat Bk.	Page	
Sequoia Woods					C	17	10	145	
Brief Legal Description									



Name, On Return:
 Name On Deed:

Photo Call No.

217 64
 Map Block Parcel

Property Address:

Property Acquired From:

Acquired By: Deed Will Approximate Date Acquired: Recorded Yes No D.B. Pg. Size: (Dim. or Ac.)

Bounded By: N. S. E. W.

Date	Grantor (From)	Grantee (To)	D.B.	Pg.	Type	W.D. Cons.
------	----------------	--------------	------	-----	------	------------

9-2-80	Gezard, Billy	Fulton Co. Bank	291	232	QC	
--------	---------------	-----------------	-----	-----	----	--

6-9-82	Fulton County Bank	Omega Construction Inc.	323	323	WD	100
--------	--------------------	-------------------------	-----	-----	----	-----

4-19-83	Omega Const. Inc.	Straw, Paul D. & Ruth C.	352	558	W	150, 1045
---------	-------------------	--------------------------	-----	-----	---	-----------

City	G.M.D.	L.D.	L.L.	Dimensions	Acreage				
		2	38		Return	Deed	Plat	Comp.	Used

Subdivision	Block	Lot	Plat Book	Page
Sequoyah Woods	C	17	10	145

Brief Legal Description:



Name On Return:

Photo	Call No.

2-17		64
Map	Block	Parcel

Name On Deed:

Property Address:

Property Acquired From:

Acquired By:	Deed Will	Approximate Date Acquired:	Recorded Yes No	D.B. Pg.	Size: (Dim. or Ac.)
--------------	-----------	----------------------------	-----------------	----------	---------------------

Bounded By:	N.	S.	E.	W.
-------------	----	----	----	----

Date	Grantor (From)			Grantee (To)		D.B.	Pg.	Type	W.D. Cons.	
	Gerrell Mrs. Billy			STANCIL & WARTHEN						
3-14-75	Stancil & Warthen			VOROKA Village, Inc		172	547	W	—	
1-26-78	Stancil & Warthen			Gerrell, Billy		233	205	410	-0-	
	City	G.M.D.	L.D.	L.L.	Dimensions	Acreage				
			2	38		Return	Deed	Plat	Comp.	Used
	Subdivision					Block	Lot	Plat Book	Page	
	SEQUOYAH woods					C	17	10	145	
Brief Legal Description:										



Property Acquired From:	MAP BLOCK PAR. SUB. OLD: 0217 065	Photo	Call No
Acct. No.	NEW: 0213A	057	

2-17		65
Map	Block	Parcel

Date	Grantor (From)	Grantee (To)	D.B.	Pg.	Type	W.D. Cons
10-83	Staw, Paul D. + Ruth C.	Stansel, Donald L. + Judy	371	432	WD	6. ¹⁰
9/22/83	Judy STANSEL DONALD J. +	JANICE G. GUTHRIE WILLIAM T.	374	571	WD	55.00

City	G.M.D.	L.D.	L.L.	Dimensions	Acreage				
					Return	Deed	Plat	Comp.	Used
		2	38						
Subdivision					Block	Lot	Plat Bk.	Page	
Sequoia Wood's					C	18	10	145	
Brief Legal Description									



Name On Return:

Photo	Call No.

2-17		65
Map	Block	Parcel

Name On Deed:


Property Address:

Property Acquired From:

Acquired By: Deed Will Approximate Date Acquired: Recorded Yes No D.B. Pg. Size: (Dim. or Ac.)

Bounded By: N. S. E. W.

Date	Grantor (From)		Grantee (To)			D.B.	Pg.	Type	W.D.Cons.	
9-2-80	Gorrell, Billy		Fulton Co. Bank			291	232	GC		
6-9-82	Fulton County Bank		Omega Construction, Inc			323	323	WD	1 ⁰⁰	
4-19-83	Omega Const. Inc.		Strew, Paul D. + Ruth C			352	528	W	1 ⁵⁰ / _{2/10/15}	
	City	G.M.D.	L.D.	L.L.	Dimensions	Acreage				
			2	38		Return	Deed	Plat	Comp.	Used
	Subdivision					Block	Lot	Plat Book	Page	
	Tegwayah Woods					C	18	10	145	
Brief Legal Description:										



Name On Return:

Photo	Call No.
-------	----------

2-17		65
Map	Block	Parcel

Name On Deed:

Property Address:

Property Acquired From:

Acquired By:	Deed Will	Approximate Date Acquired:	Recorded Yes No	D.B. Pg.	Size: (Dim. or Ac.)
--------------	-----------	----------------------------	-----------------	----------	---------------------


Bounded By:	N.	S.	E.	W.
-------------	----	----	----	----

Date	Grantor (From)	Grantee (To)	D.B.	Pg.	Type	W.D. Cons.
	Gerrell, Mr. Billy	STANCIL & WARTHEN	163	579	W	
3-14-75	Stancil & Warthen	TOROKA VILLAGE, INC	177	547	W	
1-26-78	Stancil & Warthen	Gerrell, Billy	233	205	WD	-0-

City	G.M.D.	L.D.	L.L.	Dimensions	Acreage				
					Return	Deed	Plat	Comp.	Used
		2	38						

Subdivision	Block	Lot	Plat Book	Page
Sequoia Woods	C	18	10	145

Brief Legal Description:




Property Acquired From:	MAP BLOCK OLD: 0217	PAR SUB 066	2-17		66
Acct. No.	NEW: 0213A	Photo 058	Call No	Map	Block Parcel

Date	Grantor (From)	Grantee (To)	D.B.	Pg.	Type	W.D. Cons
2-5-85	Security Pacific Mort.	Secretary of Housing	442	343	SWD	—
5-31-85	Secretary of Housing	Judith H. Stevens, Jeffrey R. &	2-17	66	WD	—

City	G.M.D.	L.D.	L.L.	Dimensions	Acreage				
					Return	Deed	Plat	Comp.	Used
		2	38						

Subdivision	Block	Lot	Plat Bk.	Page
Sequoia Woods	C	19	10 18	145 166

Brief Legal Description



Name On Return:				2-17		66
Name On Deed:		Photo	Call No.	Map	Block	Parcel
Property Address:			Property Acquired From:			
Acquired By:	Deed <input type="checkbox"/> Will <input type="checkbox"/>	Approximate Date Acquired:	Recorded Yes <input type="checkbox"/> No <input type="checkbox"/>	D.B. <input type="checkbox"/> Pg. <input type="checkbox"/>	Size: (Dim. or Ac.)	
Bounded By:	N.	S.	E.	W.		

Date	Grantor (From)	Grantee (To)	D.B.	Pg.	Type	W.D. Cons.
10/81	SLOYER, CURTIS D.	SLOYER, JUDITH J.	313	706	QC	—
5-16-84	SLOYER, CURTIS C. & Sudi J.	White, Gregory O. & Debbie A.	400	255	WD	280
2-5-85	SLOYER, CURTIS C.	Security Pacific	442	340	DUP	—

City	G.M.D.	L.D.	L.L.	Dimensions	Acreage				
		2	38		Return	Deed	Plat	Comp.	Used

Subdivision	Block	Lot	Plat Book	Page
Sequoia	C	19	10 18	145 166

Brief Legal Description:





Name On Return:

Photo	Call No.

2-17		66
Map	Block	Parcel

Name On Deed:

Property Address:

Property Acquired From:

Acquired By: Deed Will Approximate Date Acquired: Recorded Yes No D.B. Pg. Size: (Dim. or Ac.)


Bounded By: N. S. E. W.

Date	Grantor (From)	Grantee (To)	D.B.	Pg.	Type	W.D. Cons.
9-2-80	Gerrell, Billy	Fulton Co. Bank	291	232	DC	
5-6-81	Fulton County Bank	Omega Construction, Inc.	303	716	WD	450
8-28-81	Omega Construction, Inc.	Sloyer, Curtis D.	310	99	WD	4350

City	G.M.D.	L.D.	L.L.	Dimensions	Acreage				
		2	38		Return	Deed	Plat	Comp.	Used

Subdivision	Block	Lot	Plat Book	Page
Jacquayah Woods	C	49	10	145

Brief Legal Description: 18 166



Name On Return:
Name On Deed:

Photo	Call No.
-------	----------

2-17		66
Map	Block	Parcel

Property Address:	Property Acquired From:
-------------------	-------------------------

Acquired By:	Deed Will	Approximate Date Acquired:	Recorded Yes No	D.B. Pg.	Size: (Dim. or Ac.)
--------------	-----------	----------------------------	-----------------	----------	---------------------

Bounded By:	N.	S.	E.	W.
-------------	----	----	----	----

Date	Grantor (From)			Grantee (To)		D.B.	Pg.	Type	W.D. Cons.	
	Lerrell, Mrs Billy			STANCIL & WARTHEN		163	579	W	—	
3-14-75	Stancl & Warthen			VOROKA Village Inc		177	547	W	—	
1-26-78	Stancl & Warthen			Lerrell, Billy		233	205	W/D	—	
	City	G.M.D.	L.D.	L.L.	Dimensions	Acreage				
			2	39		Return	Deed	Plat	Comp	Used
	Subdivision					Block	Lot	Plat Book	Page	
	SEQUOYAH Woods					2	19	10	145	
Brief Legal Description:										



Property	MAP	BLOCK	PAR	SUB
Acquired From:	OLD: 0217		067	
Acct. No.	NEW: 0213A		05900	Call No

2-17		67
Map	Block	Parcel

Date	Grantor (From)	Grantee (To)	D.B.	Pg.	Type	W.D. Cons
5/26/88	Reece, Ricky C. & Janet	Victoria Sue Jones Wagoner, Danny M. & J.	220	333	W	69 ⁵⁰
11-21-91	Reece, Ricky C. & Janet	Victoria Sue Jones A/K/A Wagoner, Danny M. & J.	116	2	CCD	0

City	G.M.D.	L.D.	L.L.	Dimensions	Acreage				
		2	38		Return	Deed	Plat	Comp.	Used
Subdivision					Block	Lot	Plat Bk.	Page	
Sagebrush Woods					C	20	10	143	
Brief Legal Description								20	95
								21	2



Name On Return:

Photo	Call No.

217		67
Map	Block	Parcel

Name On Deed:

Property Address:

Property Acquired From:

Acquired By:	Deed _____ Will _____	Approximate Date Acquired:	Recorded Yes _____ No _____	D.B. _____ Pg. _____	Size: (Dim. or Ac.)
--------------	-----------------------	----------------------------	-----------------------------	----------------------	---------------------

Bounded By:	N.	S.	E.	W.
-------------	----	----	----	----

Date	Grantor (From)	Grantee (To)	D.B.	Pg.	Type	W.D.	Cons.
9-2-80	Genrrell, Billy	Fulton Co. Bank	291	232	OC		
6-9-82	Fulton County Bank	Investments, Inc. Bandyx Realty & Janet K.	323	336	WD	4 ⁰⁰	
9-26-83	Bandyx Realty & Investments, Inc.	Reece, Ricky C. &	368	108	WD	49	90
	City	S.M.D.	L.D.	L.L.	Dimensions	Acreage	
			2	38		Return	Deed
						Plat	Comp.
						Used	
	Subdivision		Block	Lot	Plat Book	Page	
	Sageyash Woods		C	20	10	143	
Brief Legal Description					20	95	
					21	2	



Name On Return:

Photo	Call No.

2-17		67
Map	Block	Parcel

Name On Deed:

Property Address:

Property Acquired From:

Acquired By:	Deed Will	Approximate Date Acquired:	Recorded Yes No	D.B. Pg.	Size: (Dim. or Ac.)
--------------	-----------	----------------------------	-----------------	----------	---------------------

Bounded By:	N.	S.	E.	W.
-------------	----	----	----	----

Date	Grantor (From)			Grantee (To)		D.B.	Pg.	Type	W.D. Cons.
	Gerrell Mrs Billy			STANCIL & WARTHEN		163	579		
3-14-75	Stancil & Warthen			Joroka Village, INC		177	547	W	—
1-26-78	Stancil & Warthen			Gerrell Billy		233	205	W	—
City		G.M.D.	L.D.	L.L.	Dimensions	Acreage			
			2	38		Return	Deed	Plat	Comp. Used
Subdivision						Block	Lot	Plat Book	Page
Seavoyak Woods						C	20	10	143
Brief Legal Description:									



Name On Return:	MAP BLOCK PAR SUB OLD: 0217 068	2-17	680
Name On Deed:	NEW: 0213A	060 Photo	Call No.
Property Address:	Property Acquired From:		
Acquired By:	Deed <input type="checkbox"/> Will <input type="checkbox"/>	Approximate Date Acquired:	Recorded Yes <input type="checkbox"/> No <input type="checkbox"/> D.B. <input type="checkbox"/> Pg. <input type="checkbox"/> Size: (Dim. or Ac.)
Bounded By:	N.	S.	E. W.

Date	Grantor (From)	Grantee (To)	D.B.	Pg.	Type	W.D. Cons.
9-2-80	Gorrell, Bill	Fulton Co Bank	291	232	QC	
6-9-82	Fulton County Bank	Bandbox Realty & Investments, Inc	323	340	WD	4-50
4-26-83	Bandbox Realty & Invest.	Hardin, Melvin R. Goss, William J. +	348	549	W	47 ⁹⁰
	City	G.M.D. L.D. L.L.	Dimensions		Acreage	
		2 38	Return	Deed	Plat	Comp. Used
	Subdivision	Block	Lot	Plat Book	Page	
	Jaguarah Woods	C	21	10	145	
Brief Legal Description:				20	94	

1916
1917
1918
1919
1920
1921
1922
1923
1924
1925
1926
1927
1928
1929
1930
1931
1932
1933
1934
1935
1936
1937
1938
1939
1940
1941
1942
1943
1944
1945
1946
1947
1948
1949
1950
1951
1952
1953
1954
1955
1956
1957
1958
1959
1960
1961
1962
1963
1964
1965
1966
1967
1968
1969
1970
1971
1972
1973
1974
1975
1976
1977
1978
1979
1980
1981
1982
1983
1984
1985
1986
1987
1988
1989
1990
1991
1992
1993
1994
1995
1996
1997
1998
1999
2000
2001
2002
2003
2004
2005
2006
2007
2008
2009
2010
2011
2012
2013
2014
2015
2016
2017
2018
2019
2020
2021
2022
2023
2024
2025

Name On Return:

Photo	Call No.

2-17		68
Map	Block	Parcel

Name On Deed:


Property Address:

Property Acquired From:

Acquired By:	Deed Will	Approximate Date Acquired:	Recorded Yes No	D.B. Pg.	Size: (Dim. or Ac.)
--------------	-----------	----------------------------	-----------------	----------	---------------------

Bounded By: N. S. E. W.

Date	Grantor (From)			Grantee (To)			D.B.	Pg.	Type	W.D. Cons.	
	Gerrell Mrs. Billy			STANCI'L & WARTHEN			163	579	W		
3-14-75	Stancil & Warthen			TOROKA Village, INC			177	547	W		
1-26-78	Stancil & Warthen			Gerrell, Billy			233	205	W.D.		
	City	G.M.D.	L.D.	L.L.	Dimensions		Acreage				
			2	38			Return	Deed	Plat	Comp.	Used
Subdivision							Block	Lot	Plat Book	Page	
SEQUOYAH Woods							C	21	10	145	
Brief Legal Description:											



Property Acquired From: MAP BLOCK PAR SUB
 OLD: 0217 069
 Acct. No: 295 Ch NEW: 0213A 061

2-17		69
Map	Block	Parcel

Date	Grantor (From)	Grantee (To)	D.B.	Pg.	Type	W.D. Cons
5-22-87	Steve B. West, Trina P. & i	Harvey James R., Jr.	629	226	WD	60 ⁰⁰
9-18-91	Harvey James R., Jr.	Marla J. Fouts & i Louie & i	1061	281	WD	61 ⁰⁰

City	G.M.D.	L.D.	L.L.	Dimensions	Acreage				
					Return	Deed	Plat	Comp.	Used
		2	38						
Subdivision					Block	Lot	Plat	Bk.	Page
Sequoyah Woods					C	22	20		95
Brief Legal Description							21		2



Name On Return:

Photo	Call No.

2-17		69
Map	Block	Parcel

Name On Deed:

Property Address:

Property Acquired From:

Acquired By: Deed Will Approximate Date Acquired: Recorded Yes No D.B. Pg. Size: (Dim. or Ac.)

Bounded By: N. S. E. W.

Date	Grantor (From)	Grantee (To)	D.B.	Pg.	Type	W.D. Cons.
9-2-80	Garrall, Billy	Fulton Co. Bank	291	232	GC	
6-9-82	Fulton County Bank	Dempsey & Associates, Inc.	323	344	WD	450
5-1-83	Dempsey & Associates	West, Trina P. & Steve	351	82	W	47 ⁹⁰

City	G.M.D.	L.D.	L.L.	Dimensions	Acreage				
		2	38		Return	Deed	Plat	Comp.	Used

Subdivision	Block	Lot	Plat Book	Page
Jegorah Woods	C	22	10	145

Brief Legal Description:
 20 95



Name On Return: _____
 Name On Deed: _____

Photo	Call No.
-------	----------


2-17		69
Map	Block	Parcel

Property Address: _____ Property Acquired From: _____

Acquired By: _____ Deed Will _____ Approximate Date Acquired: _____ Recorded Yes _____ No _____ D.B. _____ Pg. _____ Size: (Dim. or Ac.) _____

Bounded By: N. _____ S. _____ E. _____ W. _____

Date	Grantor (From)			Grantee (To)		D.B.	Pg.	Type	W.D. Cons.	
	Gerrill, Mrs. Billy			STANCIL & WARTHEN		163	579	W		
3-14-75	STANCIL & WARTHEN			JORDKA VILLAGE, INC		177	547	W	—	
1-26-78	Stancil & Warthen			Gerrill, Billy		233	205	WD	-0-	
	City	G.M.D.	L.D.	L.L.	Dimensions	Acreage				
			2	38		Return	Deed	Plat	Comp.	Used
	Subdivision					Block	Lot	Plat Book	Page	
	SEQUOYAH Woods					C	22	10	145	
Brief Legal Description:										



MAP BLOCK PAR SUB

OLD:-0217

070

Property
Acquired From:
Acct. No.

NEW: 0213A

062

2-17		70
Map	Block	Parcel

Date	Grantor (From)	Grantee (To)	D.B.	Pg.	Type	W.D. Cons
3-31-88	Susan S. Canon, Leon E. i	Sandra C. Weaver, Donald Raye	714	480	WD	63 ⁰⁰

City	G.M.D.	L.D.	L.L.	Dimensions	Acreage				
		2	38		Return	Deed	Plat	Comp.	Used

Subdivision	Block	Lot	Plat Bk.	Page
Sequoiah Woods	C	23	21	2
Brief Legal Description				

Name On Return:

Photo	Call No.

217		70
Map	Block	Parcel

Name On Deed:

Property Address:

Property Acquired From:

Acquired By: Deed Will Approximate Date Acquired: Recorded Yes No D.B. Pg. Size: (Dim. or Ac.)

Bounded By: N. S. E. W.

Date	Grantor (From)	Grantee (To)	D.B.	Pg.	Type	W.D. Cons.
9-2-80	Gorrell, Billy	Fulton Co. Bank	291	232	dc	
6-9-82	Fulton County Bank	Dempsey & Associates, Inc. Susan S	323	348	WD	450
2-18-83	Dempsey & Assoc. Inc.	Canon, Leon E. +				

City	G.M.D.	L.D.	LL.	Dimensions	Acreage				
		2	38		Return	Deed	Plat	Comp.	Used

Subdivision	Block	Lot	Plat Book	Page
Sageyah Woods	C	23	10	145

Brief Legal Description:
20 96

The first part of the document discusses the general principles of the proposed system. It is intended to provide a comprehensive overview of the various aspects involved in the implementation of the new regulations. The following sections will detail the specific measures to be taken, the responsibilities of the various departments, and the timeline for the completion of the project.

It is noted that the current system has several major deficiencies, particularly in the areas of communication and record-keeping. The proposed changes aim to address these issues by introducing a more structured and efficient process. This will not only improve the overall quality of the work but also reduce the time and resources required to complete the tasks.

The implementation of these changes will require the cooperation of all staff members. It is essential that everyone understands the reasons behind the proposed modifications and their role in the successful execution of the plan. Regular communication and feedback will be provided throughout the process to ensure that any concerns are addressed promptly.

In conclusion, the proposed system represents a significant step forward in the organization's efforts to improve its operational efficiency. By adopting these new measures, we hope to achieve a more streamlined and effective workflow. The success of this initiative will depend on the commitment and effort of every individual involved.

Name On Return:
Name On Deed:

Photo	Call No.
-------	----------

2-17		70
Map	Block	Parcel

Property Address:	Property Acquired From:
-------------------	-------------------------

Acquired By:	Deed Will	Approximate Date Acquired:	Recorded Yes No	D.B. Pg.	Size: (Dim. or Ac.)
--------------	-----------	----------------------------	-----------------	----------	---------------------

Bounded By:	N.	S.	E.	W.
-------------	----	----	----	----

Date	Grantor (From)			Grantee (To)		D.B.	Pg.	Type	W.D. Cons.	
	Gerrell, Mrs. Billy			WARTHEN, Gerald B & STANCIL, R. MAX		163	579	W		
3-14-75	Warthen & Stancil			TOROKA VILLAGE INC		177	547	W		
1-26-78	Stencil & Warthen			Gerrell Billy		233	205	W.D	- 0 -	
	City	G.M.D.	L.D.	L.L.	Dimensions	Acreage				
			2	38		Return	Deed	Plat	Comp	Used
	Subdivision					Block	Lot	Plat Book	Page	
	SEQUOYAN Woods					C	23	10	145	
Brief Legal Description:										

