

MAP BLOCK PAR SUB

OLD: 0219A

001

NEW: 0212A

2-19A

001  
Photo

Call No

2-19A		1
Map	Block	Parcel

Property  
Acquired From:  
Acct. No.


Date	Grantor (From)	Grantee (To)	D.B.	Pg.	Type	W.D. Cons
1-2-86 86	HOLYOKIE CORP.	The Housing Group, Inc.	548	690	WD	15 lots 22.5 ac
7-31-89	The Housing Group, Inc.	Newton, George D.	812	93	WD	3 lots 200 ac

City	G.M.D.	L.D.	L.L.	Dimensions	Acreage 1.02 Ac.				
		2	112		Return	Deed	Plat	Comp.	Used

Subdivision			Block	Lot	Plat	Bk.	Page
HOPENELL CHASE 4-1				1	31		77

Brief Legal Description

V-4,000



MAP BLOCK PAR SUB

OLD: 0219A  
 NEW: 0212A  
 2-A-140

002  
 002  
 Photo Call No

2-19A	.	2
Map	Block	Parcel

Property  
 Acquired From:  
 Acct. No.


Date	Grantor (From)	Grantee (To)	D.B.	Pg.	Type	W.D. Cons
7-2-86 86	HOLYOKE CORP.	The Housing Group, Inc.	548	690	WD	15 Lots 225 <sup>00</sup>
7-31-89	The Housing Group, Inc.	Newton, George D.	812	93	WD	3 Lots 200 <sup>00</sup>

City	G.M.D.	L.D.	L.L.	Dimensions	Acreage 1.02 AC.				
		2	112		Return	Deed	Plat	Comp.	Used

Subdivision	Block	Lot	Plat Bk.	Page
HOPENELL CHASE U-1		2	31	77

Brief Legal Description

V-4,000



MAP BLOCK PAR SUB

OLD: 0219A  
 NEW: 0212A  
 2-19-AC

003  
 003  
 Call No

2-19A		3
Map	Block	Parcel

Property Acquired From:  
 Acct. No.


Date	Grantor (From)	Grantee (To)	D.B.	Pg.	Type	W.D. Cons
11-17-86 86	HOLYOKE CORP.	The Housing Group Inc.	583	74	WD	16 lots 240 <sup>00</sup>
1-31-89	The Housing Group, Inc.	Newton, George D.	812	93	WD	3 lots 200 <sup>00</sup>

City	G.M.D.	L.D.	L.L.	Dimensions	Acreage 1.019c.				
		2	112		Return	Deed	Plat	Comp.	Used

Subdivision	Block	Lot	Plat Bk.	Page
HOPENELL CHASE 4-1		3	31	77

Brief Legal Description

1-4,000



MAP BLOCK PAR SUB

OLD: 021-9A

004

Property  
Acquired From:  
Acct. No.

NEW: 021-2A

2-19-14C

004  
Photo

Call No

2-19A

4

Map

Block

Parcel


Date	Grantor (From)	Grantee (To)	D.B.	Pg.	Type	W.D. Cons
11-17-86 86	HOLYOKE CORP.	The Housing Group, Inc.	583	74	WD	16 lots 240 <sup>00</sup>
5-24-89	<sup>He</sup> Housing Group, Inc.	Holyoke Corporation	797	334	WD	11 lots 214 <sup>50</sup>

City	G.M.D.	L.D.	L.L.	Dimensions	Acreage 1.02 Ac.				
		2	112		Return	Deed	Plat	Comp.	Used

Subdivision	Block	Lot	Plat Bk.	Page
HOPENELL CENSUS U-1		4	31	77

Brief Legal Description

V-4000





MAP - BLOCK PAR 1 SUB  
 OLD: 0219A 005  
 NEW: 0212A 2-19-14C 005  
 Note Call No

Property  
 Acquired From:  
 Acct. No.

2-19A		5
Map	Block	Parcel


Date	Grantor (From)	Grantee (To)	D.B.	Pg.	Type	W.D. Cons
7-2-86 86	HOLYOKE CORP.	The Housing Group Inc	548	690	WD	15 <sup>plats</sup> 225 <sup>00</sup>
7-14-87	The Housing Group Inc	Angela Morgan, Robert E.	644	321	WD	113 <sup>50</sup>

City	G.M.D.	L.D.	L.L.	Dimensions	Acreage	1.03 AC.			
		2	112		Return	Deed	Plat	Comp.	Used

Subdivision	Block	Lot	Plat	Bk.	Page
HOPENELL CHASE U-1		5	31		77

Brief Legal Description

V-4,000



MAP BLOCK PAR SUB

OLD: 0219A  
 NEW: 0212A  
 2-19-19A  
 2-19-14C

006  
 006 Call No


2-19A		6
Map	Block	Parcel

Property Acquired From:  
 Acct. No. 3220 Hopewell Chase

Date	Grantor (From)	Grantee (To)	D.B.	Pg.	Type	W.D. Cons
7-2-86 86	HOLYOKE CORP.	The Housing Group Inc	548	690	WD	15 lots 225 <sup>00</sup>
8-24-88	The Housing Group, Inc Barbara J.	Pastore, Dante J. & Sharon S. Rudolph,	740	670	WD	115 <sup>99</sup>
11-3-89	Pastore, Dante J. & Barbara J.	Rudolph, Richard K, Jr. &	830	591	WD	430

City	G.M.D.	L.D.	L.L.	Dimensions	Acreage 1.02 AC				
		2	112		Return	Deed	Plat	Comp.	Used
Subdivision					Block	Lot	Plat Bk.	Page	
Hopewell Chase U-1						6	31	77	
Brief Legal Description									

V-4,000




MAP	BLOCK	PAR	SUB
OLD: 0219A		007	
NEW: 0212A	2-19-14c	007	
		Photo	Call No

2-19A		7
Map	Block	Parcel

Property
Acquired From:
Acct. No.

Date	Grantor (From)	Grantee (To)	D.B.	Pg.	Type	W.D. Cons						
1-2-86 86	HOLYOKE CORP.	The Housing Group Inc.	548	690	WD	15 lots 225 <sup>00</sup>						
12-19-86	The Housing Group Inc.	Diane L. Fucci Helwig Thomas M.E.	591	116	WD	106 <sup>70</sup>						
City		G.M.D.	L.D.	L.L.	Dimensions			Acreage 1.21 AC.				
			2	105 112				Return	Deed	Plat	Comp.	Used
Subdivision						Block	Lot	Plat	Bk.	Page		
HOPIWELL CHASE U-1							7		31		77	
Brief Legal Description												
V-4,000												



MAP	BLOCK	PAR	SUB
OLD: 0219A	008		
NEW: 0212A	008		
2-19-14C	Photo	Call No	


Property
Acquired From:
Acct. No.

2-19A		8
Map	Block	Parcel

Date	Grantor (From)	Grantee (To)	D.B.	Pg.	Type	W.D. Cons
11-17-86 86	HOLYOKE CORP.	The Housing Group Inc	583	74	W/D	16 lots 240 <sup>00</sup>
5-27-87	The Housing Group Inc	Susan L. Peterson, Erick L. i	634	225	W/D	114 <sup>90</sup>

City	G.M.D.	L.D.	L.L.	Dimensions	Acreage 1.26 Ac.				
		2	105 112		Return	Deed	Plat	Comp.	Used
Subdivision					Block	Lot	Plat Bk.	Page	
HOPENELL CHASE U-1						8	31	77	
Brief Legal Description									

V-4000





MAP BLOCK PAR SUB  
 OLD: 0219A 009  
 NEW: 0212A 2-19-4C  
 Photo Call No

Property  
 Acquired From:  
 Acct. No.

2-19A		9
Map	Block	Parcel


Date	Grantor (From)	Grantee (To)	D.B.	Pg.	Type	W.D. Cons
7-2-86 86	HELYOKE CORP.	The Housing Group Inc	548	690	WD	15 lots 22500
2-12-87	The Housing Group Inc	Shirley A. Null, Alex R. Null	1003	670	WD	11670

City	G.M.D.	L.D.	L.L.	Dimensions	Acreage 1.04 Ac.			
		2	105		Return	Deed	Plat	Comp. Used

Subdivision	Block	Lot	Plat Bk.	Page
HOPWELL CHASE U-1		50	31	77

Brief Legal Description

V-4000



MAP BLOCK PAR SUB

OLD: 021-19A  
 NEW: 021-2A **2-19-140.**

010  
 010  
 photo Call No

2-19A		10
Map	Block	Parcel

Property  
 Acquired From:  
 Acct. No.


Date	Grantor (From)	Grantee (To)	D.B.	Pg.	Type	W.D. Cons
7-2-86 86	HOLYOKE CORP.	The Housing Group Inc	548	690	WD	15 Ac 22.500
5-30-89	The Housing Group Inc FLA R.	Estes, John K, Jr &	799	52	WD	124 <sup>90</sup>
11-30-92	ESTES, JOHN K. JR &	LEWIS, RONNIE V.	1346	322	WD	122.00

City	G.M.D.	L.D.	L.L.	Dimensions	Acreage	1.03 Ac.			
		2	105		Return	Deed	Plat	Comp.	Used

Subdivision	Block	Lot	Plat	Bk.	Page
HOPENELL CHASE U-1		49	31		77

Brief Legal Description

V-4,000



MAP BLOCK PAR SUB


OLD: 0219A	011
NEW: 0212A <span style="float: right;">2-19-19C</span>	0110      Call No

Property Acquired From:	
Acct. No.	

2-19A		11
Map	Block	Parcel

Date	Grantor (From)	Grantee (To)	D.B.	Pg.	Type	W.D. Cons
11-17-86 86	HOLYOKE CORP.	The Housing Group Inc	583	74	WD	16 lots 240 <del>ac</del>
7-18-87	The Housing Group <sup>Inc.</sup>	Martin, Randy D.	662	81	WD	106 <sup>40</sup>
6/2/92	Martin, Randy D.	<sup>Savings Bank</sup> Homebank Federal	1217	172	DP	83. <sup>90</sup>

City	G.M.D.	L.D.	L.L.	Dimensions	Acreage	1.01 Ac.				
		2	105			Return	Deed	Plat	Comp.	Used
Subdivision					Block	Lot	Plat	Bk.	Page	
HOPENELL CHASE      U-1						51	31		77	
Brief Legal Description										
V-4,000										



MAP BLOCK PAR SUB

Property  
Acquired From:  
Acct. No.


OLD: 0219A  
NEW: 0212A  
2-19-11C

012  
012  
Call No

2-19A		12
Map	Block	Parcel

Date	Grantor (From)	Grantee (To)	D.B.	Pg.	Type	W.D. Cons
11-17-86 86	HOLYOKE CORP.	The Housing Group Inc	583	74	WD	16 lots 240 <del>00</del>
4-4-88	The Housing Group, Inc	Elizabeth Scherer Fowlkes, Jonathan	703	524	WD	102 <sup>50</sup>

City	G.M.D.	L.D.	L.L.	Dimensions	Acreage 1.0 Ac.				
		2	105		Return	Deed	Plat	Comp.	Used
Subdivision					Block	Lot	Plat Bk.	Page	
HOPENELL CHASE U-1						52	31	77	
Brief Legal Description									
1-4000									





MAP BLOCK PAR SUB

OLD: 02-19A  
 NEW: 02-12A **2-19-14C**


013  
 013  
 Photo Call No

2-19A		13
Map	Block	Parcel

Property  
 Acquired From:  
 Acct. No.

Date	Grantor (From)	Grantee (To)	D.B.	Pg.	Type	W.D. Cons
11-17-86 86	HOLYOKE CORP.	The Housing Group, Inc.	583	74	WD	16 lots 240.00
2-26-87	The Housing Group, Inc.	Mozley Stanley T.	608	683	WD	113.00
2-26-87	Mozley Stanley T.	Sacque Mine m. Mozley Stanley T. &	608	690	WD	-0-

City	G.M.D.	L.D.	L.L.	Dimensions	Acreage 1.10 AC.				
		2	105		Return	Deed	Plat	Comp.	Used
Subdivision					Block	Lot	Plat	Bk.	Page
HOPENELL CHASE U-1						53	31		77
Brief Legal Description									
V-4,000									



MAP BLOCK PAR SUB

OLD: 021-9A

014

NEW: 021-2A

2-19-14C

014  
14000

Call No

2-19A		14
Map	Block	Parcel

Property  
Acquired From:  
Acct. No.


Date	Grantor (From)	Grantee (To)	D.B.	Pg.	Type	W.D. Cons
11-17-86 86	HOLYOKE CORP.	The Housing Group, Inc.	583	74	WD	16 lots 240 <sup>00</sup>
7-14-87	The Housing Group, Inc.	Doreen Hall Hall, Michael G.	646	456	WD	123 <sup>40</sup>
5-8-90	Hall, Michael G.	Hall, Doreen	869	583	WD	2
8-31-92	Hall, Doreen	Mumma, David R.	1278	90	WD	125 <sup>00</sup>
8-31-92	Mumma, David R.	Janice L. 1/2 Int. Mumma, David R. 1/2 Int.	1278	99	QC	125 <sup>00</sup>

City	G.M.D.	L.D.	L.L.	Dimensions	Acreage 1.01 AC.			
		2	105		Return	Deed	Plat Comp.	Used

Subdivision	Block	Lot	Plat Bk.	Page
HOPENELL CHASE U-1		54	31	77

Brief Legal Description

V-4,000



MAP BLOCK . PAR SUB

OLD: 0219A  
 NEW: 0212A  
 2-A-14C


015  
 0155 Call No

2-19A		15
Map	Block	Parcel

Property  
 Acquired From:  
 Acct. No.

Date	Grantor (From)	Grantee (To)	D.B.	Pg.	Type	W.D. Cons
11-17-86 86	HOLYOKE CORP.	The Housing Group, Inc.	583	74	WD	16 lots 240 <sup>00</sup>
5-27-87	The Housing Group Inc	Susan E. Hully Cauthen, Wade N. & Excl.	630	192	WD	97 <sup>90</sup>
1-23-92	Susan E. Hully Cauthen, Wade N. & Excl.	Fouts, Fred & Farris E. Fouts	1247	249	WD	100 <sup>00</sup>
12/1/92	FOUTS, FRED (EXEC.)	FOUTS, FARRIS EMILY D.	1346	59	DOA	-0-

City	G.M.D.	L.D.	L.L.	Dimensions	Acreage 1.06 Ac.			
		2	105		Return	Deed	Plat	Comp. Used
Subdivision					Block	Lot	Plat Bk.	Page
HOPENELL CHASE U-1						55	31	77
Brief Legal Description								
V-4 000								



MAP BLOCK PAR SUB

OLD: -0219A

016

Property Acquired From: NEW: -0212A 2-19-140  
 Acct. No. 3590 Christina Court


016 Photo

Call No

2-19A		16
Map	Block	Parcel

Date	Grantor (From)	Grantee (To)	D.B.	Pg.	Type	W.D. Cons
7-2-86 86	HOLYOKE CORP.	The Housing Group Inc	578	690	WD	15 <sup>later</sup> 225.00
12-18-87	The Housing Group Inc.	Nancy Elizabeth White Sikes, Stephen Craig	682	548	WD	100.60
2-9-90	Sikes Nancy Elizabeth	Sikes Stephen Craig	853	59	WD	0
5-9-91	Sikes, Stephen Craig	Lamb, James B. + Lynn M.	999	144	W/D	97.00

City	G.M.D.	L.D.	L.L.	Dimensions	Acreage 1.06 AC.			
		2	105		Return	Deed	Plat	Comp. Used
Subdivision					Block	Lot	Plat Bk.	Page
HOPENELL CHASE U-1						56	31	77
Brief Legal Description								
V-4.000								





MAP BLOCK PAR SUB

OLD:--0219A  
 NEW:--0212A **2-19-14C**

017  
 017  
 Plate Call No

2-19A		17
Map	Block	Parcel

Property  
 Acquired From:  
 Acct. No.

Date	Grantor (From)	Grantee (To)	D.B.	Pg.	Type	W.D. Cons
7-2-86 86	HOLYOKE CORP.	The Housing Group, Inc	548	190	WD	15 lots 225 <sup>00</sup>
5-4-87	The Housing Group, Inc	Judith Ann Irvine, Robert John	624	162	WD	108 <sup>00</sup>

City	G.M.D.	L.D.	L.L.	Dimensions	Acreage 1.02 AC.				
		2	105		Return	Deed	Plat	Comp.	Used
Subdivision					Block	Lot	Plat Bk.	Page	
HOPENELL CHASE U-1						57	31	77	
Brief Legal Description									
V-4000									

[Faded handwritten text, possibly a list or notes, consisting of several lines of illegible characters.]

[Extremely faint and mostly illegible handwritten text, possibly a longer piece of writing or a second list.]

[Faded handwritten text at the bottom of the page, possibly a signature or a date.]

MAP BLOCK PAR SUB

OLD:--0219A

018

Property Acquired From:

NEW:--0212A


018

Acct. No. 3615 Cha

2-19A		18
Map	Block	Parcel

Date	Grantor (From)	Grantee (To)	D.B.	Pg.	Type	W.D. Cons
7-2-86 86	HOLYOKE CORP.	The Housing Group Inc	548	690	WD	25 lots 225 <sup>00</sup>
9-30-87	The Housing Group Inc	Lori Ann Hopkins Hopkins, T. Gregory &	663	155	WD	116 <sup>00</sup>
8-29-91	Lori Ann Hopkins, T. Gregory &	Martha A. Johnson Johnson, Sidney G. &	1053	316	WD	128 <sup>00</sup>

City	G.M.D.	L.D.	L.L.	Dimensions	Acreage 1.20 ac.			
		2	105		Return	Deed	Plat Comp.	Used
Subdivision					Block	Lot	Plat Bk.	Page
HOPENELL CHASE U-1						58	31	77
Brief Legal Description								
V-4,000								



Property	MAP . BLOCK PAR SUB			
Acquired From:	OLD: 0219A	019		
Acct. No.	NEW: 0212A	2-19-14C	2-19A	19
		2019	Call No	Map Block Parcel


Date	Grantor (From)	Grantee (To)	D.B.	Pg.	Type	W.D. Cons
11-17-86 86	HOLYOKE CORP.	The Housing Group Inc	583	74	WD	16 <del>lots</del> 240 <sup>00</sup>
6-30-87	The Housing Group Inc	Fogg, Larry E. & Deborah R.	642	534	WD	118 <sup>00</sup>

City	G.M.D.	L.D.	L.L.	Dimensions	Acreage 1.01 AC.				
		2	105		Return	Deed	Plat	Comp.	Used

Subdivision	Block	Lot	Plat Bk.	Page
HOPENELL CHASE	u-1	59	31	77

Brief Legal Description

V-4,000



MAP BLOCK PAR SUB

OLD: 0219A

020

Property  
Acquired From:

Acct. No. 3595

NEW: 0212A

2-19-14C  
Custom Court

020

Call No

2-19A

20

Map

Block

Parcel

Date	Grantor (From)	Grantee (To)	D.B.	Pg.	Type	W.D. Cons
11-17-86 86	HOLYOKE CORP.	The Housing Group Inc.	583	74	WD	16 lots 240.00
7-1-87	The Housing Group Inc	Patricia H. Miles Charles N. i	644	340	WD	116.20
2-3-92	MILES CHARLES N. & PATRICIA A.	HUBER, ERIC & TAMARA L.	1141	98	WD	135.00

City	G.M.D.	L.D.	L.L.	Dimensions	Acreage 1.09 Ac.				
		2	105		Return	Deed	Plat	Comp.	Used
Subdivision					Block	Lot	Plat	Bk.	Page
HOPENELL CHASE 4-1						60	31	77	
Brief Legal Description									
V-4,020									





MAP BLOCK PAR SUB

Property  
Acquired From:  
Acct. No.

OLD: 0219A  
NEW: 0212A  
2-19-14C

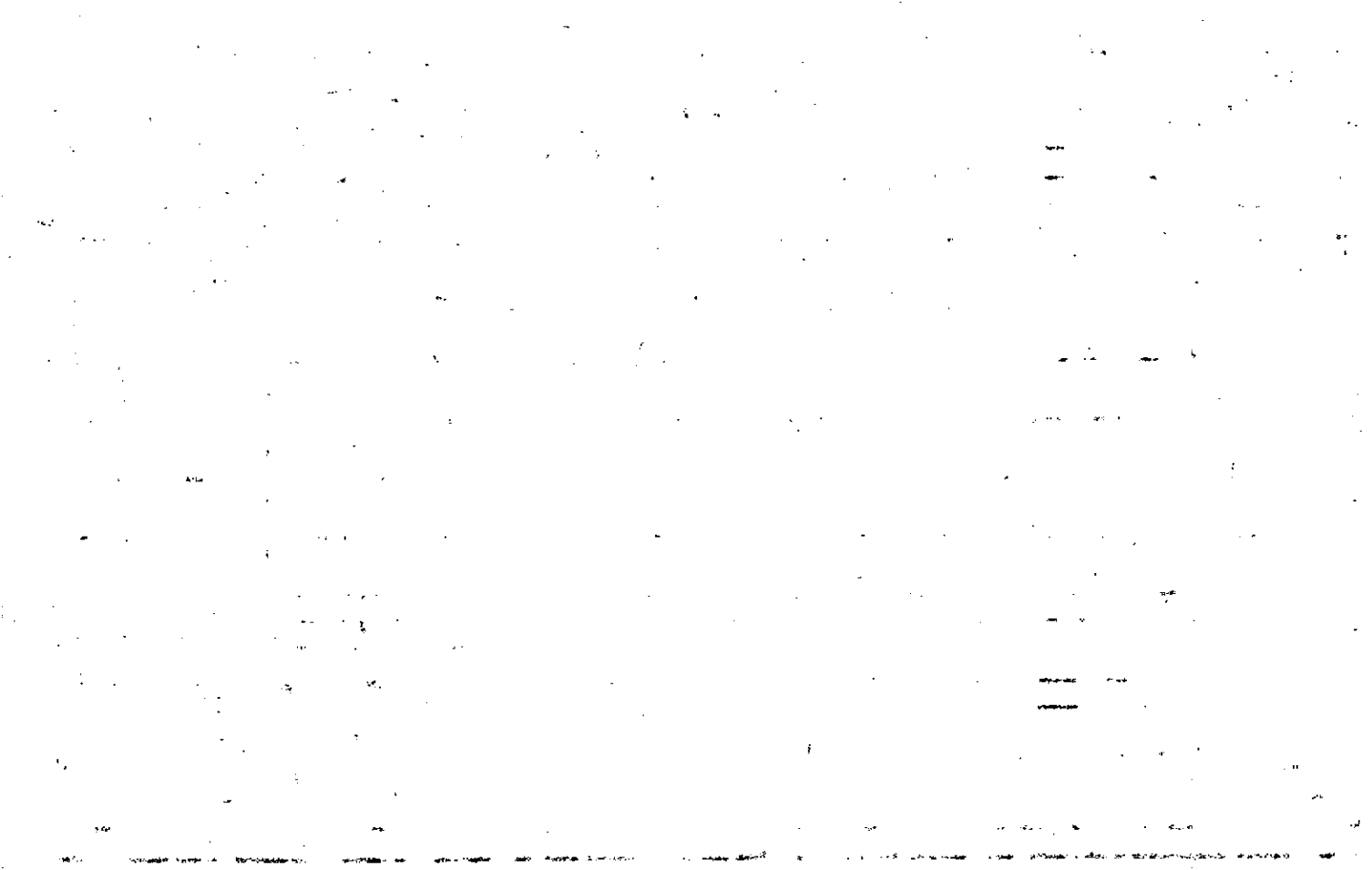
021  
021  
to Call No

2-19A		21
Map	Block	Parcel

Date	Grantor (From)	Grantee (To)	D.B.	Pg.	Type	W.D. Cons
7-2-86 86	HOLYOKIE CORP.	The Housing Group, Inc.	548	690	WD	15 Lots 225-00
8-28-87	The Housing Group	Woods, John P. & Edna C.	657	246	W	106 20

City	G.M.D.	L.D.	L.L.	Dimensions	Acreage 1.06 Ac.			
		2	105		Return	Deed	Plat Comp.	Used
Subdivision					Block	Lot	Plat Bk.	Page
HOPENELL CHASE 4-1						61	31	77
Brief Legal Description								

V-4,000



MAP BLOCK PAR SUB

OLD:--021-9A  
 NEW:--021-2A **2-19-14C**

022  
 022  
 Photo Call No

2-19A		22
Map	Block	Parcel

Property  
 Acquired From:  
 Acct. No.

Date	Grantor (From)	Grantee (To)	D.B.	Pg.	Type	W.D. Cons
7-2-86 86	HOLYOKE CORP.	The Housing Group, Inc.	548	690	WD	15 lots 225.00
2-20-87	The Housing Group	Harvey Jerry	657	160	W	103.00
5-1-90	Harvey Jerry	Home Federal Savings Bank of Atlanta	868	442	DUP	100.00
7/18/90	Home Federal Savings Insurance Corporation	Mortgage Guaranty	891	24	W	101.00
6-28-91	Mortgage Guaranty	King, Michele E.	1018	265	W	97.65

City	G.M.D.	L.D.	L.L.	Dimensions	Acreage (1.0) Ac.				
		2	105		Return	Deed	Plat	Comp.	Used
Subdivision				Block	Lot	Plat	Bk.	Page	
HOPENELL CHASE				U-1	621	31	77		
Brief Legal Description									
V-4 1000									

T  
H

-----  
-----  
-----

-----  
-----

-----  
-----  
-----

MAP . BLOCK PAR SUB

OLD: 0219A  
 NEW: 0212A *2-19-14C*

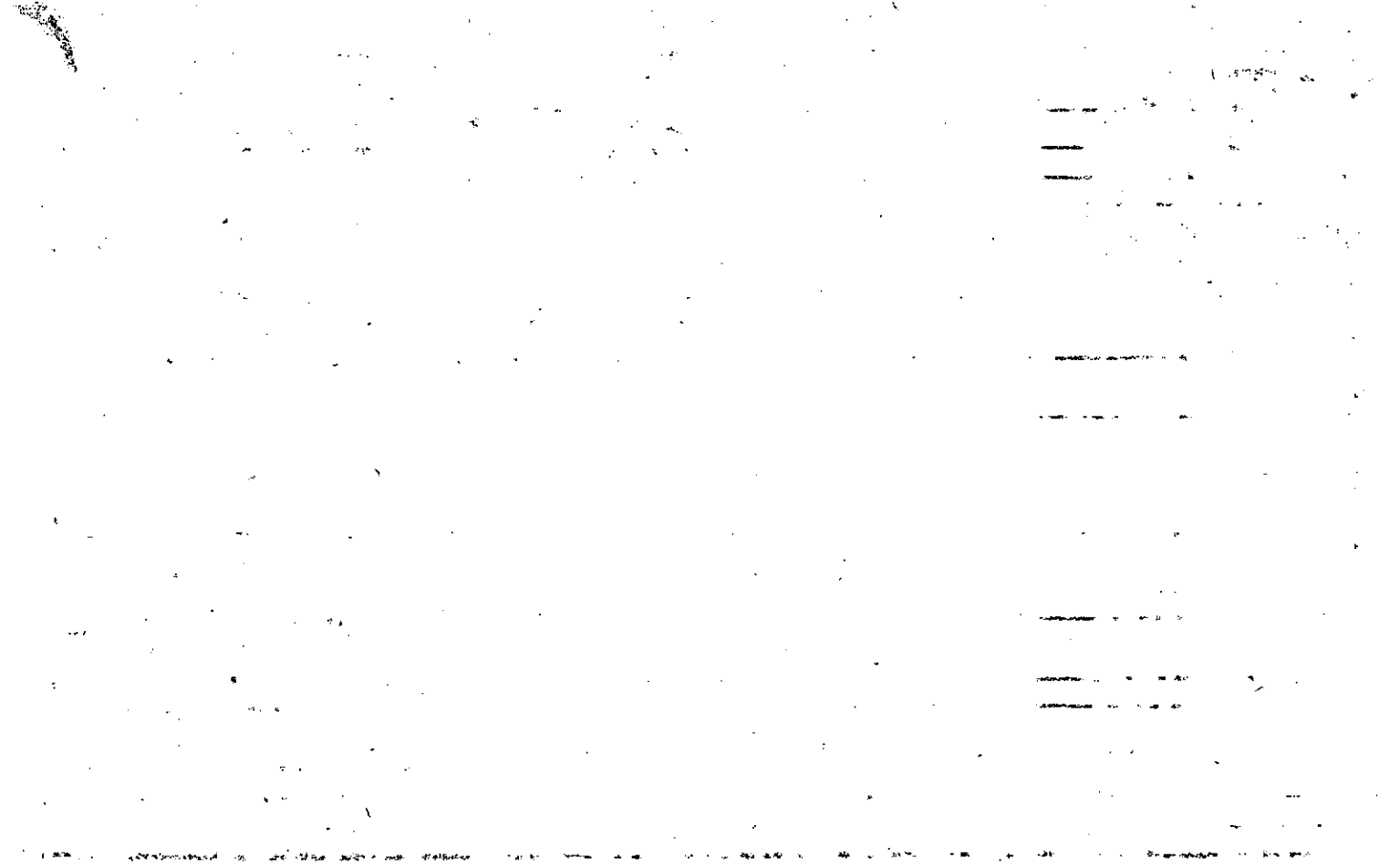
023  
 023 to Call No

2-19A		23
Map	Block	Parcel

Property  
 Acquired From:  
 Acct. No.

Date	Grantor (From)	Grantee (To)	D.B.	Pg.	Type	W.D. Cons
<i>7-2-86</i> <i>86</i>	<i>HOLYOKE CORP.</i>	<i>The Housing Group Inc.</i>	<i>548</i>	<i>690</i>	<i>WD</i>	<i>15 lots</i> <i>225</i>
<i>1-21-87</i>	<i>The Housing Group Inc.</i>	<i>Corabelle E. Dupes &amp; Conrad Ashley, Edith D.</i>	<i>599</i>	<i>8</i>	<i>WD</i>	<i>100</i>

City	G.M.D.	L.D.	L.L.	Dimensions	Acreage <i>1.02 ac.</i>				
		<i>2</i>	<i>105</i>		Return	Deed	Plat	Comp.	Used
Subdivision					Block	Lot	Plat	Bk.	Page
<i>HOPENELL CHASE U-1</i>						<i>63</i>		<i>31</i>	<i>77</i>
Brief Legal Description									
<i>V-4,000</i>									



MAP BLOCK PAR SUB

OLD: 021-9A      024

NEW: 021-2A      2-19-11C      024      Call No

Property  
Acquired From:  
Acct. No.

2-19A      24

Map      Block      Parcel

Date	Grantor (From)	Grantee (To)	D.B.	Pg.	Type	W.D. Cons
7-2-86 86	HOLYOKE CORP.	The Housing Group Inc	548	690	WD	15 lots 225 <sup>00</sup>
11-17-86	The Housing Group, Inc.	Betty A. Murphy - James E. &	583	298	WD	113 <sup>00</sup>

City	G.M.D.	L.D.	L.L.	Dimensions	Acreage 1.0 Ac.				
		2	105		Return	Deed	Plat	Comp.	Used
Subdivision					Block	Lot	Plat Bk.	Page	
HOPENELL CHASE						64	31	77	
Brief Legal Description									
V-4,000									

1000

1000

1000

1000

1000

1000

1000

1000




MAP	BLOCK	PAR	SUB
OLD: 0219A		025	
NEW: 0212A	2-19-14C	025c	Call No

Property
Acquired From:
Acct. No.

2-19A		25
Map	Block	Parcel

Date	Grantor (From)	Grantee (To)	D.B.	Pg.	Type	W.D. Cons
11-17-86 86	HELYOKE CORP.	The Housing Group, Inc	583	74	WD	16 lots 240 <sup>00</sup>
9-1-87	The Housing Group	Byrd, Ted A. & Elizabeth	670	362	Re-Rec.	110 <sup>40</sup>

City	G.M.D.	L.D.	L.L.	Dimensions	Acreage 1.01 AC.				
		2	105		Return	Deed	Plat	Comp.	Used
Subdivision					Block	Lot	Plat Bk.	Page	
HOPEWELL CHASE						65	31	77	
Brief Legal Description									
V-4000									



MAP BLOCK PAR SUB

OLD: 021-9A  
 NEW: 021-2A *2-19-11*

026  
 026  
 PHOTO Call No

Property  
 Acquired From:  
 Acct. No.

2-19A  
 Map Block Parcel  
 26

Date	Grantor (From)	Grantee (To)	D.B.	Pg.	Type	W.D. Cons
<i>11-17-86</i> <i>86</i>	<i>HOLYOKE CORP.</i>	<i>The Housing Group, Inc.</i>	<i>583</i>	<i>74</i>	<i>WD</i>	<i>16 lots</i> <i>240<sup>00</sup></i>
<i>7-15-88</i>	<i>The Housing Group, Inc.</i>	<i>SHIRON W. Penn, Joseph E. &amp;</i>	<i>726</i>	<i>389</i>	<i>W</i>	<i>111<sup>00</sup></i>

City	G.M.D.	L.D.	L.L.	Dimensions	Acreage 1.01 Ac.				
		<i>2</i>	<i>105</i>		Return	Deed	Plat	Comp.	Used
Subdivision					Block	Lot	Plat Bk.	Page	
<i>HOPENELL CHASE</i>						<i>66</i>	<i>31</i>	<i>77</i>	
Brief Legal Description									
<i>V-4,000</i>									



MAP BLOCK PAR SUB

OLD: 0219A  
 NEW: 0212A  
 2-19-140  
 (instantly correct)

027  
 027 to Call No

2-19A		27
Map	Block	Parcel

Property Acquired From:  
 Acct. No. 3525

Date	Grantor (From)	Grantee (To)	D.B.	Pg.	Type	W.D. Cons
11-17-86 86	HOLYOKE CORP.	The Housing Group Inc	583	74	WD	16 lots 240 <sup>00</sup>
10-30-89	Housing Group, Inc The	2/19 American Properties Ala Carte, Inc	B31	156	WD	77 <sup>20</sup>
5/13/92	PARROTT, ROGER E.	ASHLEY, ELIZABETH KUHN, THOMAS C. III &	1131	52	WD	23.50

City	G.M.D.	L.D.	L.L.	Dimensions	Acreage 1.0/AC.				
		2	105		Return	Deed	Plat	Comp.	Used
Subdivision					Block	Lot	Plat Bk.	Page	
HOPENELL CHASE U-1						67	31	77	
Brief Legal Description									
1-4,000									




MAP    BLOCK    PAR    SUB

Property Acquired From:	OLD: 0219A	2-19-14C	028
Acct. No.	NEW: 0212A		028

2-19A		28
Map	Block	Parcel

Date	Grantor (From)	Grantee (To)	D.B.	Pg.	Type	W.D. Cons			
11-17-86 86	HOLYOKE CORP.	The Housing Group, Inc.	583	74	WD	16 lots <del>240<sup>00</sup></del>			
4-14-89	The Housing Group, Inc.	Staiti, James C.	787	584	WD	103 <sup>00</sup>			
City		G.M.D.	L.D.	L.L.	Dimensions		Acreage 1.0/ Ac.		
			2	105			Return	Deed	
							Plat	Comp.	
							Used		
Subdivision						Block	Lot	Plat Bk.	Page
HOPEWELL CHASE U-1							68	31	77
Brief Legal Description									
V-4,000									





MAP BLOCK PAR SUB

OLD: 021-9A 029

NEW: 021-2A *2 19-140* 029


Photo Call No

Property  
Acquired From:  
Acct. No.

2-19A		29
Map	Block	Parcel

Date	Grantor (From)	Grantee (To)	D.B.	Pg.	Type	W.D. Cons
<i>1-2-86</i> <i>86</i>	HOLYOKE CORP.	The Housing Group Inc	548	690	WD	<i>15 lots</i> <i>225<sup>00</sup></i>
<i>2-18-87</i>	The Housing Group Inc	<i>Candita R</i> Nunez, Albert J. &	604	418	WD	<i>101<sup>00</sup></i>
<i>5-29-87</i>	Nunez, Albert J.	Nunez, Candita R	630	49	OOD	<i>-0-</i>

City	G.M.D.	L.D.	L.L.	Dimensions	Acreage 1.01 Ac.				
		2	105		Return	Deed	Plat	Comp.	Used
Subdivision					Block	Lot	Plat Bk.	Page	
HOPENELL CHASE						69	31	77	
Brief Legal Description									
<i>V-4000</i>									



MAP BLOCK PAR SUB

OLD:--0219A  
 NEW:--0212A *2-19-40*

030  
 030 to Call No

2-19A		30
Map	Block	Parcel

Property  
 Acquired From:  
 Acct. No.


Date	Grantor (From)	Grantee (To)	D.B.	Pg.	Type	W.D. Cons
<i>11-17-86</i> <i>86</i>	<i>HOLYOKE CORP.</i>	<i>The Housing Group Inc.</i>	<i>583</i>	<i>74</i>	<i>WD</i>	<i>16 lots</i> <i>246.00</i>
<i>4-21-89</i>	<i>The Housing Group, Inc.</i>	<i>Raymond E. Cagle</i> <i>Cagle, Nathan J. &amp; Sheron K. Cagle</i>	<i>790</i>	<i>585</i>	<i>WD</i>	<i>107.80</i>
<i>2-12-91</i>	<i>Cagle, Raymond E.</i>	<i>Sheron K. Cagle</i> <i>Cagle, Nathan J.</i>	<i>1114</i>	<i>87</i>	<i>WD</i>	<i>0</i>

City	G.M.D.	L.D.	L.L.	Dimensions	Acreage <i>1.01 AC.</i>				
		<i>2</i>	<i>112</i>		Return	Deed	Plat	Comp.	Used

Subdivision	Block	Lot	Plat	Bk.	Page
<i>HOPENELL CHASE U-1</i>		<i>70</i>	<i>31</i>		<i>77</i>

Brief Legal Description

*V-4,000*



MAP BLOCK PAR SUB  
 OLD: 0219A 031  
 NEW: 0212A-19-14C 031  
 Photo Call No

Property  
 Acquired From:  
 Acct. No. 17090

Hopewell Road

2-19A		31
Map	Block	Parcel

Date	Grantor (From)	Grantee (To)	D.B.	Pg.	Type	W.D. Cons
11-17-86 86	HOLYOKE CORP.	The Housing Group Inc	583	74	WD	16 lots 240 <sup>00</sup>
10-30-89	Housing Group, Inc. The	461A American Properties Ala Carte, Inc.	831	157	WD	7530
10-30-89	American Properties	Parrott, Roger E.	837	317	WD	115 <sup>00</sup>

City	G.M.D.	L.D.	L.L.	Dimensions	Acreage I.O.A.C.				
		2	112		Return	Deed	Plat	Comp.	Used

Subdivision	Block	Lot	Plat	Bk.	Page
HOPWELL CHASE U-1		71	31		77

Brief Legal Description

V-4,000

13

202

100

100


1000 (1000)

found 8-88

Property Acquired From: <b>2-19-15</b>	MAP BLOCK OLD: 0219A	PAR SUB 069	
Acct. No.	NEW: 0212A	0320	Call No
		<b>2-19A</b>	<b>69</b>
		Map	Block Parcel

Date	Grantor (From)	Grantee (To)	D.B.	Pg.	Type	W.D. Cons
8-11-87	Holyoke Corp.	The Housing Group, Inc.	650	604	W	
5-24-89	<sup>The</sup> Housing Group, Inc.	Holyoke Corporation	797	334	WD	11 lots 214 <sup>00</sup>
7-19-90	Holyoke Corp.	<sup>Inc.</sup> Hedgewood Properties	884	479	WD	48 <sup>00</sup> lots
6-3-91	<sup>Inc</sup> Hedgewood Properties	M <sup>E</sup> Keever, Theresa L.	1007	163	WD	137 <sup>00</sup>

City	G.M.D.	L.D.	L.L.	Dimensions	Acreage				
					Return	Deed	Plat	Comp.	Used
		2	104 105				101		
Subdivision					Block	Lot	Plat	Bk.	Page
Hopewell Chase U. II						42	33		16
Brief Legal Description									





Property	MAP	BLOCK	PAR	SUB
Acquired From: 2-1	OLD: 0219A		071	
Acct. No.	NEW: 0212A		033	

2-19A		71
Map	Block	Parcel

Date	Grantor (From)	Grantee (To)	D.B.	Pg.	Type	W.D.Cons
7/15/88	Holyoke Corp.	Hedgewood Properties Inc.	726	343	W	(1015) 8800
9-29-89	Hedgewood Properties, Inc.	Jennifer M. Gilbert Gilbert, Mark E. &	823	679	WD	113 <sup>20</sup>

City	G.M.D.	L.D.	L.L.	Dimensions	Acreage				
		2	1104 105 115		Return	Deed	Plat	Comp.	Used
							1.01		
Subdivision					Block	Lot	Plat	Bk.	Page
Hopewell Chase U II						9	33		16
Brief Legal Description									



	MAP BLOCK	PAR SUB			
Property Acquired From: <u>2-19-14C</u>	OLD: 0219A	070			
Acct. No. <u>3260 Hedgewood Chase Dr.</u>	NEW: 0212A	0340	Call No.		
				<u>2-19A</u>	<u>70</u>
				Map	Block
					Parcel

Date	Grantor (From)	Grantee (To)	D.B.	Pg.	Type	W.D. Cons
<u>7/15/88</u>	<u>Holyoke Corp.</u>	<u>Hedgewood Properties Inc.</u>	<u>226</u>	<u>343</u>	<u>W</u>	<u>(8 105)</u> <u>88.00</u>
<u>4-14-89</u>	<u>Hedgewood Properties Inc</u>	<u>Cynthia S. Jenkins Mike W. i</u>	<u>790</u>	<u>252</u>	<u>WD</u>	<u>130.60</u>
<u>9-20-91</u>	<u>Jenkins, Mike W. i</u>	<u>Cynthia S. A/K/A Dawn D. Lantis</u> <u>Lantis, James L. i</u>	<u>1063</u>	<u>137</u>	<u>WD</u>	<u>Dawn Dubach Lantis</u>

City	G.M.D.	L.D.	L.L.	Dimensions	Acreage				
		<u>2</u>	<u>104</u> <u>105</u>		Return	Deed	Plat	Comp.	Used
							<u>1.02</u>		
Subdivision					Block	Lot	Plat	Bk.	Page
<u>Hopewell Chase U.T.</u>						<u>10</u>	<u>33</u>		<u>16</u>
Brief Legal Description									



	MAP	BLOCK	PAR	SUB		
Property Acquired From: <b>2</b>	OLD: 0219A		032		<b>2-19A</b>	
Aect. No. <b>3270</b>	NEW: 0212A		035 to	Call No	Map	Block
<b>Alpharetta</b>						Parcel
						<b>32</b>

Date	Grantor (From)	Grantee (To)	D.B.	Pg.	Type	W.D. Cons
3-18-88	Holzyoke Corp.	Hedgewood Properties	698	225	WD	88 <sup>00</sup> 4/16 to
10-28-88	Hedgewood Properties	Mary Mikell Spence Spence, Carl Jackson &	754	336	@	121 <sup>50</sup>

City	G.M.D.	L.D.	L.L.	Dimensions	Acreage				
		2	104		Return	Deed	Plat	Comp.	Used
Subdivision					Block	Lot	Plat	Bk.	Page
<b>Hopewell Chase U III</b>						11	33		136
Brief Legal Description									



MAP BLOCK PAR SUB

Property Acquired From: 2- OLD: 0219A 033  
 Aect. No. 3280 NEW: 0212A 036

<u>2-19A</u>		<u>33</u>
Map	Block	Parcel

Date	Grantor (From)	Grantee (To)	D.B.	Pg.	Type	W.D.Cons
5-8-90	Holyoke Corp.	Hedgewood Properties <sup>Inc</sup>	869	679	WD	24 <sup>00</sup>
7-18-90	Hedgewood Properties <sup>Inc</sup>	Kenney, Thomas <sup>Janella A.</sup> George & e	885	273	WD	135 <sup>02</sup>

City	G.M.D.	L.D.	L.L.	Dimensions	Acreage				
		2	104		Return	Deed	Plat	Comp.	Used
							1.02		

Subdivision	Block	Lot	Plat Bk.	Page
<u>Hopewell Chase U III</u>		12	33	136

Brief Legal Description





Property  
Acquired From: *2-19A-145*  
Acct. No.

MAP BLOCK  
OLD: 0219A  
NEW: 0212A

PAR SUB  
034  
03700 Cali No

<i>2-19A</i>		<i>34</i>
Map	Block	Parcel

Date	Grantor (From)	Grantee (To)	D.B.	Pg.	Type	W.D. Cons
<i>8/29/90</i>	<i>Holyoke Corp.</i>	<i>Hedgewood Properties Inc.</i>	<i>894</i>	<i>16</i>	<i>W</i>	<i>129<sup>00</sup>/<sub>3104</sub></i>
<i>12-3-90</i>	<i>Hedgewood Properties, Inc.</i>	<i>Katrina J. Lane Lane, Donald S. Jr.</i>	<i>933</i>	<i>319</i>	<i>WD</i>	<i>129<sup>50</sup></i>

City	G.M.D.	L.D.	L.L.	Dimensions	Acreage			
		<i>2</i>	<i>104</i>		Return	Deed	Plat	Comp. Used
							<i>1.01</i>	

Subdivision	Block	Lot	Plat Bk.	Page
<i>Hopewell Chase U III</i>		<i>13</i>	<i>33</i>	<i>136</i>

Brief Legal Description



Property Acquired From:
Acct. No.

Photo	Call No
-------	---------


02N12A		38
Map	Block	Parcel

Date	Grantor (From)	Grantee (To)	D.B.	Pg.	Type	W.D. Cons
2/11/00	ANN H. WHITE, DAVID R. <sup>E</sup>	LEFFERD, ROBERT J.	4051	77	W/D	185. <sup>00</sup>

City	G.M.D.	L.D.	L.L.	Dimensions	Acreage 1.02				
		2	104		Return	Deed	Plat	Comp.	Used


Subdivision	Block	Lot	Plat	Bk.	Page
HOPEWELL CHASE U III		PT OF 14	33		136

Brief Legal Description



Property Acquired From: <u>2-1</u>	MAP BLOCK PAR SUB OLD: 0219A 035	<u>2-19A</u>	<u>35</u>
Acct. No.	NEW: 0212A	Map	Block Parcel

Date	Grantor (From)	Grantee (To)	D.B.	Pg.	Type	W.D. Cons			
7-26-89	Holyoke Corp.	Hedgewood Properties Inc.	807	67	WD	23 <sup>00</sup>			
7-21-89	Hedgewood Properties Inc.	Ann E. Fleming X See 2-19A-47 E Fleming, Matthew P.	806	593	WD	131 <sup>40</sup>			
10-30-89	Hedgewood Properties Inc.	Diane E. Boltz White, James C. &	831	418	WD	136 <sup>00</sup>			
8/91	" "	" " "	1083	338	W	SMALL STRIP -0-			
11/91	BOLTZ, DIANE E. & WHITE, JAMES C. &	MARILYN A. HILLIS, JAMES P. &	1090	208	W	124. <sup>00</sup>			
12-31-91	G/K/A Hillis, Marilyn A. Aldis, Marilyn A.	White, David R. & Ann H.	2951	68	WD	155 <sup>00</sup>			
City		G.M.D.	L.D.	L.L.	Dimensions		Acreage		
			2	104			Return	Deed	
								Plat Comp.	
								Used	
							1.02		
Subdivision						Block	Lot	Plat Bk.	Page
Hopewell Chase ( ) III						Pt of	14	33	136
Brief Legal Description						<u>PT 15</u>			



Property Acquired From: 2-19-14 C	MAP BLOCK OLD: 0219A NEW: 0212A	PAR SUB 036	2-19A	36
Acct. No.		0390 Call No	Map	Block Parcel

Date	Grantor (From)	Grantee (To)	D.B.	Pg.	Type	W.D. Cons			
8/29/90	Hollioke Corp.	Hedgewood Properties, Inc.	874	16	W	12 <sup>00</sup> / <sub>310</sub>			
8/91	BOLTZ, DIANE E. WHITE, JAMES C. & INC.	" " "	1083	339	W	SMALL STAP -0-			
12-18-91	Hedgewood Properties, INC.	Breen, Sherry A. George R.	1115	109	WD	127 <sup>80</sup>			
City		G.M.D.	L.D.	L.L.	Dimensions		Acreage		
			2	104			Return	Deed	
								Plat Comp.	
								Used	
							1.10		
Subdivision						Block	Lot	Plat Bk.	Page
Hopewell Chase U.I.T.							15	33	136
Brief Legal Description									
							PT 14		





MAP BLOCK PAR SUB

Property Acquired From: <b>2-19</b>	OLD: 0219A	037		<b>2-19A</b>		<b>37</b>
Acct. No.	NEW: 0212A	0400	Call No	Map	Block	Parcel

Date	Grantor (From)	Grantee (To)	D.B.	Pg.	Type	W.D. Cons
7-30-87	Holyoke Corp	The Housing Group Inc	650	604	WD	19 <sup>00</sup>
2-27-89	The Housing Group, Inc.	Judith A. Mosley, Sidney H. Atkins	779	151	WD	126 <sup>50</sup>


City	G.M.D.	L.D.	L.L.	Dimensions	Acreage				
		2	104		Return	Deed	Plat	Comp.	Used
							1.02		
Subdivision					Block	Lot	Plat Bk.	Page	
Hopewell Chase U.III						16	33	136	
Brief Legal Description									



Property Acquired From: <b>2-19-19C</b>	MAP BLOCK PAR SUB OLD: 0219A NEW: 0212A	038		<b>2-19A</b>		<b>38</b>
Acct. No.		0410	Call No	Map	Block	Parcel

Date	Grantor (From)	Grantee (To)	D.B.	Pg.	Type	W.D.Cons
7-30-87	Holyoke Corp.	The Housing Group, Inc.	650	604	WD	19 <sup>00</sup>
5-24-89	<sup>The</sup> Housing Group, Inc.	Holyoke Corporation	797	334	WD	214 <sup>50</sup> <sup>11/10/85</sup>
5-8-90	Holyoke Corporation	Hedgewood Properties, Inc.	871	379	WD	24 <sup>00</sup>
8/16/90	Hedgewood Properties	Barbara A. Kneiss, SCOTT D. &	891	199	W	125 <sup>50</sup>

City	G.M.D.	L.D.	L.L.	Dimensions	Acreage				
		2	104		Return	Deed	Plat	Comp.	Used
							1.38		
Subdivision					Block	Lot	Plat Bk.	Page	
Hopewell Chase U III						17	33	136	
Brief Legal Description									



MAP BLOCK PAR SUB

Property Acquired From: **2-10-14C**  
 Acct. No. **440 Mille** OLD: 0219A NEW: 0212A

039  
 0420 Call No

**2-19A** **39**  
 Map Block Parcel

Date	Grantor (From)	Grantee (To)	D.B.	Pg.	Type	W.D. Cons
7-30-87	Holyoke Corp.	The Housing Group, Inc.	650	604	W.D	19 <sup>00</sup>
12/29/88	The Housing Group, Inc.	Carol J. Corneilly Farran, Summer T., Jr. &	729	511	W	122 <sup>50</sup>
			771	395	QCD	-

City	G.M.D.	L.D.	L.L.	Dimensions	Acreage				
		2	104		Return	Deed	Plat	Comp.	Used
							1.01		

Subdivision	Block	Lot	Plat Bk.	Page
Hopewell Chase U <sup>III</sup>		18	33	136

Brief Legal Description



MAP BLOCK PAR SUB

Property Acquired From: **2-17-146**  
 OLD: 0219A  
 Acct. No. NEW: 0212A

040  
 043to Call No

**2-19A** **40**  
 Map Block Parcel

Date	Grantor (From)	Grantee (To)	D.B.	Pg.	Type	W.D. Cons
7-30-87	Holyoke Corp.	The Housing Group, Inc	650	604	WD	19 <sup>00</sup>
8-24-89	The Housing Group, Inc	Estella Celeste Gruenewald, Geoffrey Kent	778	193	WD	124 <sup>90</sup>

City	G.M.D.	L.D.	L.L.	Dimensions	Acreage				
		2	104		Return	Deed	Plat	Comp.	Used
							101		
Subdivision					Block	Lot	Plat Bk.	Page	
Hopewell Chase <i>WMA</i>						19	33	136	
Brief Legal Description									






Property Acquired From: 2-16	MAP BLOCK	PAR SUB	OLD: 0219A	041	2-19A	47	
Acct. No.	NEW: 0212A	044					Map

Date	Grantor (From)	Grantee (To)	D.B.	Pg.	Type	W.D. Cons
7-30-87	Holyoke Corp.	The Housing Group, Inc	650	604	WD	19 <sup>00</sup>
7-21-88	The Housing Group	Rosalyn L. Short, Thomas K. +	731	469	W	133 <sup>40</sup>

City	G.M.D.	L.D.	L.L.	Dimensions	Acreage				
		2	104		Return	Deed	Plat	Comp.	Used
							1.07		
Subdivision					Block	Lot	Plat Bk.	Page	
Hopewell Chase U IAT						20	33	136	
Brief Legal Description									



MAP BLOCK PAR SUB

Property Acquired From: <b>2-14-14C</b>	OLD: 0219A	042	
Acct. No.	NEW: 0212A	0450	Call No

<b>2-19A</b>		<b>42</b>
Map	Block	Parcel

Date	Grantor (From)	Grantee (To)	D.B.	Pg.	Type	W.D.Cons
7-30-87	Holyoke Corp	The Housing Group, Inc.	650	604	WD	19 <sup>00</sup>
4-27-89	The Housing Group, Inc	Cynthia M. Barron, Wesley T. &	791	45	WD	128 <sup>30</sup>

City	G.M.D.	L.D.	L.L.	Dimensions	Acreage				
		2	104		Return	Deed	Plat	Comp.	Used
							101		

Subdivision	Block	Lot	Plat Bk.	Page
Hopewell Chase U III		21	33	136

Brief Legal Description



MAP BLOCK PAR SUB


Property Acquired From: *2-10-14C* OLD: 0219A  
 Acct. No. NEW: 0212A

043  
 0460 Call No.

*2-19A* *43*  
 Map Block Parcel

Date	Grantor (From)	Grantee (To)	D.B.	Pg.	Type	W.D. Cons
<i>7-30-87</i>	<i>Holyoke Corp.</i>	<i>The Housing Group Inc</i>	<i>650</i>	<i>604</i>	<i>WD</i>	<i>19<sup>00</sup></i>
<i>12-10-87</i>	<i>The Housing Group, Inc</i>	<i>Jody M. Edwards Edwards, David J. &amp;</i>	<i>682</i>	<i>517</i>	<i>WD</i>	<i>124<sup>10</sup></i>


City	G.M.D.	L.D.	L.L.	Dimensions	Acreage			
		<i>2</i>	<i>104</i>		Return	Deed	Plat Comp.	Used
							<i>1.02</i>	
Subdivision					Block	Lot	Plat Bk.	Page
<i>Hopedwell Chase U III</i>						<i>22</i>	<i>33</i>	<i>136</i>
Brief Legal Description								



Property	MAP	BLOCK	PAR	SUB				
Acquired From: 2-19	OLD: 0219A		044			2-19A	44	
Acct. No.	NEW: 0212A		047	Call		Map	Block	Parcel

Date	Grantor (From)	Grantee (To)	D.B.	Pg.	Type	W.D. Cons
7-30-87	Holyoke Corp.	The Housing Group, Inc	650	604	WD	19 <sup>00</sup>
2-26-88	The Housing Group, Inc	Carr, Terry D. & Ginger L.	696	615	WD	121 <sup>90</sup>

City	G.M.D.	L.D.	L.L.	Dimensions	Acreage				
		2	104		Return	Deed	Plat	Comp.	Used
							1.01		
Subdivision					Block	Lot	Plat Bk.	Page	
Hopewell Chase U.III						23	33	136	
Brief Legal Description									






MAP BLOCK PAR . SUB  
 Property Acquired From: **2-19-14C**  
 Acct. No. OLD: 0219A NEW: 0212A

045  
 048to Call No

**2-19A** **45**  
 Map Block Parcel

Date	Grantor (From)	Grantee (To)	D.B.	Pg.	Type	W.D. Cons
8-30-89	Holyoke Corp.	Hedgewood Properties, Inc.	817	492	WD	22 <sup>40</sup>
3-29-90	Hedgewood Properties, Inc.	Kellie A. Swezey, Robert B. &	862	7	WD	129 <sup>50</sup>

City	G.M.D.	L.D.	L.L.	Dimensions	Acreage				
		2	104		Return	Deed	Plat	Comp.	Used
Subdivision					Block	Lot	Plat	Bk.	Page
Hopewell Chase U-III						24	33		136
Brief Legal Description									



Property Acquired From: <b>2-10-14C</b>	MAP BLOCK PAR SUB OLD: 0219A 046
Acct. No. <b>3330 Hopewell Chase Drive</b>	049to Call No

<b>2-19A</b>		<b>46</b>
Map	Block	Parcel

Date	Grantor (From)	Grantee (To)	D.B.	Pg.	Type	W.D. Cons
9-12-88	Holyoke Corp.	Hedgewood Properties	739	365	WD	2300
12-15-88	Hedgewood Properties, Inc.	McCann, Ronald W., Jr.	764	122	WD	10050

City	G.M.D.	L.D.	L.L.	Dimensions	Acreage				
		2	104		Return	Deed	Plat	Comp.	Used
Subdivision					Block	Lot	Plat Bk.	Page	
Hopewell Chase U III						25	33	139	
Brief Legal Description									



Property	MAP	BLOCK	PAR	SUB
Acquired From: 2-	OLD: 0219A		047	
Acct. No.	NEW: 0212A		050	

2-19A		47
Map	Block	Parcel


Date	Grantor (From)	Grantee (To)	D.B.	Pg.	Type	W.D. Cons
3-18-88	Holgoke Corp.	Hedgewood Properties <sup>Ink</sup>	698	225	WD	88 <sup>00</sup> / 4 <sup>to</sup>
7-21-89	Hedgewood Properties <sup>Ink</sup>	Anne F. Fleming Fleming, Matthew L.	806	593	WD	131 <sup>40</sup>

City	G.M.D.	L.D.	L.L.	Dimensions	Acreage				
		2	104		Return	Deed	Plat	Comp.	Used
							108		
Subdivision					Block	Lot	Plat Bk.	Page	
Hopewell Chase U-III						26	33	136	
Brief Legal Description									



MAP		BLOCK		PAR		SUB	
Property	Acquired From: <b>2-17-146</b>	OLD: 0219A		048		<b>2-19A</b>	
Acct. No.		NEW: 0212A		051to	Call No	Map	Block
							Parcel <b>48</b>

Date	Grantor (From)	Grantee (To)	D.B.	Pg.	Type	W.D. Cons		
3-18-88	Holyoke Corp.	Hedgewood Properties Inc.	698	225	WD	88 <sup>00</sup> / <sub>720</sub>		
8-12-88	Hedgewood Properties	Pierson, Tony & Desire A. James B. Dusch II	123	344	W	126 <sup>00</sup> / <sub>100</sub>		
9/25/92	Pierson, Desire A.	Dusch, Barbara L. &	13010	8	WD	134 <sup>00</sup> / <sub>100</sub>		
City	G.M.D.	L.D.	L.L.	Dimensions		Acreage		
		2	104			Return	Deed	
							Plat	
							Comp.	
							Used	
							121	
Subdivision					Block	Lot	Plat Bk.	Page
Hopewell Chase U.I.T.						27	33	136
Brief Legal Description								





Property Acquired From: *2-19-14C*  
 Acct. No. OLD: 0219A NEW: 0212A

MAP BLOCK PAR SUB  
 049  
 052 into Call No

*2-19A* *49*  
 Map Block Parcel

Date	Grantor (From)	Grantee (To)	D.B.	Pg.	Type	W.D. Cons
<i>7-5-90</i>	<i>Holbrook Corp</i>	<i>Hedgewood Properties, INC</i>	<i>882</i>	<i>139</i>	<i>WD</i>	<i>68.00</i>
<i>12-20-90</i>	<i>Hedgewood Properties, INC</i>	<i>Fender, Janet M.</i>	<i>942</i>	<i>15</i>	<i>WD</i>	<i>126.50</i>

City	G.M.D.	L.D.	L.L.	Dimensions	Acreage				
		<i>2</i>	<i>104</i>		Return	Deed	Plat	Comp.	Used
							<i>1.19</i>		

Subdivision	Block	Lot	Plat Bk.	Page
<i>Hopewell Chase U III</i>		<i>28</i>	<i>33</i>	<i>136</i>

Brief Legal Description



MAP BLOCK PAR SUB  
 Property Acquired From: 2-19 OLD: 0219A 050  
 Asect. No: 3345 H NEW: 0212A 053

<u>2-19A</u>		<u>50</u>
Map	Block	Parcel

Date	Grantor (From)	Grantee (To)	D.B.	Pg.	Type	W. D. Cons
<u>7/15/88</u>	<u>Holyoke Corp.</u>	<u>Hedgewood Properties Inc.</u>	<u>726</u>	<u>343</u>	<u>W</u>	<u>(41015) 88.00</u>
<u>12-28-89</u>	<u>Hedgewood Properties, Inc.</u>	<u>Malcolm M. Hutchings Hutchings, Stuart</u>	<u>845</u>	<u>653</u>	<u>WD</u>	<u>119.50</u>

City	G.M.D.	L.D.	L.L.	Dimensions	Acreage				
		<u>2</u>	<u>104</u>		Return	Deed	Plat	Comp.	Used
							<u>1.03</u>		

Subdivision	Block	Lot	Plat Bk.	Page
<u>Hopewell Chase U III</u>		<u>29</u>	<u>33</u>	<u>136</u>

Brief Legal Description



MAP BLOCK

PAR SUB

Property

Acquired From: *2-19-14C*

OLD: 0219A

051

Acct. No. *3325*

NEW: 0212A

*Chase*

054:0

Call No

*2-19A**51*

Map

Block

Parcel

Date	Grantor (From)	Grantee (To)	D.B.	Pg.	Type	W.D. Cons
<i>3-18-88</i>	<i>Holyoke Corp.</i>	<i>Hedge wood Properties Inc.</i>	<i>698</i>	<i>225</i>	<i>WD</i>	<i>88<sup>00</sup> # lots</i>
<i>6-9-89</i>	<i>Hedge wood Properties, Inc.</i>	<i>Peggy A. Walter Walter, Donald C. &amp;</i>	<i>799</i>	<i>250</i>	<i>WD</i>	<i>120<sup>50</sup></i>

City

G.M.D.

L.D.

L.L.

Dimensions

Acreage

Return

Deed

Plat Comp.

Used

*2 104**101*

Subdivision

Block

Lot

Plat Bk.

Page

*Hopewell Chase U III**30**33**136*

Brief Legal Description



Property	MAP	BLOCK	PAR	SUB				
Acquired From: 2-19-14C	OLD: 0219A		052			2-19A		
Acct. No.	NEW: 0212A		0550	Call No		Map	Block	Parcel
								52

Date	Grantor (From)	Grantee (To)	D.B.	Pg.	Type	W. P. Cons
12-14-89	Holyoke Corp.	Hedgewood Properties, Inc.	844	682	WD	<del>110</del> 8960
1/2/90	Hedgewood Properties	Gibbard, David L.	921	91	W	13250

City	G.M.D.	L.D.	L.L.	Dimensions	Acreage				
		2	104		Return	Deed	Plat	Comp.	Used
							1.16		
Subdivision					Block	Lot	Plat	Bk.	Page
Hopewell Chase U III						31		33	136
Brief Legal Description									

1. The first part of the document discusses the importance of maintaining accurate records of all transactions. It emphasizes that proper record-keeping is essential for the success of any business and for the protection of the interests of all parties involved. The document outlines the various methods and systems that can be used to ensure the accuracy and reliability of financial records.

2. The second part of the document focuses on the role of the accounting department in the overall management of the organization. It highlights the need for a strong accounting system that can provide timely and accurate information to management. The document also discusses the importance of internal controls and the role of the accounting department in monitoring and enforcing these controls.

3. The third part of the document addresses the issue of financial reporting. It discusses the various types of financial statements that are required by law and the importance of preparing these statements in accordance with the relevant accounting standards. The document also discusses the role of the accounting department in providing management with the information needed to make informed decisions about the organization's financial performance.

4. The fourth part of the document discusses the importance of budgeting and financial planning. It emphasizes that a well-developed budgeting system is essential for the success of any business. The document outlines the various steps involved in the budgeting process and the role of the accounting department in providing the information needed to develop and monitor the budget.

5. The fifth part of the document discusses the importance of financial analysis. It emphasizes that a thorough analysis of the organization's financial performance is essential for identifying areas of strength and weakness. The document outlines the various methods and techniques that can be used to analyze financial data and the role of the accounting department in providing the information needed for this analysis.

6. The sixth part of the document discusses the importance of financial risk management. It emphasizes that a thorough understanding of the organization's financial risks is essential for the success of any business. The document outlines the various methods and techniques that can be used to identify and manage financial risks and the role of the accounting department in providing the information needed for this analysis.

7. The seventh part of the document discusses the importance of financial compliance. It emphasizes that a thorough understanding of the various laws and regulations that apply to the organization's financial activities is essential for the success of any business. The document outlines the various methods and techniques that can be used to ensure compliance with these laws and regulations and the role of the accounting department in providing the information needed for this analysis.

8. The eighth part of the document discusses the importance of financial communication. It emphasizes that a thorough understanding of the organization's financial performance is essential for the success of any business. The document outlines the various methods and techniques that can be used to communicate financial information to management and other stakeholders and the role of the accounting department in providing the information needed for this communication.

9. The ninth part of the document discusses the importance of financial innovation. It emphasizes that a thorough understanding of the latest financial technologies and practices is essential for the success of any business. The document outlines the various methods and techniques that can be used to implement financial innovation and the role of the accounting department in providing the information needed for this analysis.

10. The tenth part of the document discusses the importance of financial sustainability. It emphasizes that a thorough understanding of the organization's long-term financial needs is essential for the success of any business. The document outlines the various methods and techniques that can be used to ensure financial sustainability and the role of the accounting department in providing the information needed for this analysis.



MAP - BLOCK - PAR - SUB

Property Acquired From: **2-10-14C**  
 Acct. No. OLD: 0219A  
 NEW: 0212A

053  
 0560 Call No

**2-19A** Block  
**53** Parcel

Date	Grantor (From)	Grantee (To)	D.B.	Pg.	Type	W.D. Cons
7-5-90	Holyoke Corp.	Hedgewood Properties <sup>Inc.</sup>	882	139	WD	68 <sup>00</sup> 3/4 lots
8-6-91	Hedgewood Properties <sup>Inc.</sup>	Major M. Johanson Johanson, Larry V.	1041	255	WD	143 <sup>40</sup>

City	G.M.D.	L.D.	L.L.	Dimensions	Acreage				
					Return	Deed	Plat	Comp.	Used
		2	104				103		
Subdivision					Block	Lot	Plat Bk.	Page	
Hopewell Chase U III						32	33	136	
Brief Legal Description									




MAP BLOCK PAR SUB  
 Property Acquired From: 2-1 OLD: 0219A 054  
 Aect. No. 3305 NEW: 0212A 057

2-19A		54
Map	Block	Parcel

Date	Grantor (From)	Grantee (To)	D.B.	Pg.	Type	W.D. Cons
6-8-90	Holyoke Corp.	Hedge wood Properties, Inc.	875	613	WD	20 <sup>00</sup>
8/29/90	Hedge wood Properties	Mary C. Jesielowski, Dennis	892	588	W	120 <sup>50</sup>

City	G.M.D.	L.D.	L.L.	Dimensions	Acreage				
					Return	Deed	Plat	Comp.	Used
		2	104				1.01		
Subdivision					Block	Lot	Plat Bk.	Page	
Hopewell Chase U.III						33	33	136	
Brief Legal Description									



Property Acquired From: <u>2-1</u>	MAP BLOCK PAR SUB	OLD: 0219A	055		
<del>Acct. No.</del> <u>3295 H</u>		NEW: 0212A	058		

<u>2-19A</u>		<u>55</u>
Map	Block	Parcel

Date	Grantor (From)	Grantee (To)	D.B.	Pg.	Type	W.D. Cons
7/15/88	Holyoke Corp.	Hedgewood Properties, Inc.	226	343	W	(4/10/85) 88-00
10-19-89	Hedgewood Properties, Inc.	Ann H. Stucke, Gregg L. &	831	60	WD	127 <sup>80</sup>

City	G.M.D.	L.D.	L.L.	Dimensions	Acreage				
		2	104		Return	Deed	Plat	Comp.	Used
							101		
Subdivision					Block	Lot	Plat Bk.	Page	
<u>Hopewell Chase U III</u>						34	33	136	
Brief Legal Description									



MAP BLOCK PAR SUB

Property Acquired From: <b>2-19-146</b>	OLD: 0219A	056		<b>2-19A</b>		<b>56</b>
Acct. No. <b>3285 Hop</b>	NEW: 0212A	P059	Call No	Map	Block	Parcel

Date	Grantor (From)	Grantee (To)	D.B.	Pg.	Type	W.D. Cons
8/29/90	Holyoke Corp.	Hedgewood Properties Inc.	894	46	W	72 <sup>00</sup> / <sub>3104</sub>
7/12/91	Hedgewood Properties	Barbara Ellen Noon BORGES, TERRY ARTHUR &	1027	326	W	133 <sup>10</sup>

City	G.M.D.	L.D.	L.L.	Dimensions	Acreage				
		2	104		Return	Deed	Plat	Comp.	Used
							1.02		

Subdivision	Block	Lot	Plat Bk.	Page
<b>Hopewell Chase U III</b>		<b>35</b>	<b>33</b>	<b>136</b>

Brief Legal Description





MAP BLOCK PAR SUB

Property Acquired From: **2-19-14C**  
 Acct. No. OLD: 0219A NEW: 0212A

057  
 0600 Call No

2-19A  
 Map Block Parcel 57

Date	Grantor (From)	Grantee (To)	D.B.	Pg.	Type	W.D. Cons
8-30-89	Holyoke Corp.	Hedgewood Properties, Inc.	818	546	WD	44 <sup>80</sup> / <sub>2</sub> lots
1-11-91	Hedgewood Prop., INC.	Mello, Jeffrey J., & Laura E.	948	154	WD	124 <sup>00</sup>

City	G.M.D.	L.D.	L.L.	Dimensions	Acreage				
		2	104		Return	Deed	Plat	Comp.	Used
							101		

Subdivision	Block	Lot	Plat Bk.	Page
Hopewell Chase U III		36	33	136

Brief Legal Description



Property	OLD: 0219A
Acquired From: 2-19-14C	
Acct. No.	NEW: 0212A

MAP	BLOCK	PAR	SUB
058			
061to	Call No		

2-19A		5P
Map	Block	Parcel

Date	Grantor (From)	Grantee (To)	D.B.	Pg.	Type	W.D. Cons		
1-30-87	Holyoke Corp.	The Housing Group <sup>Inc.</sup>	650	604	WD	19 <sup>00</sup>		
5-24-89	<sup>The</sup> Housing Group, Inc	Holyoke Corporation " "	797	334	WD	<sup>11 Lots</sup> 24 <sup>00</sup>		
12-14-89	Holyoke Corp.	Hedge wood Properties <sup>Inc.</sup>	844	682	WD	<sup>4 Lots</sup> 89 <sup>00</sup>		
6-28-90	<sup>Inc.</sup> Hedge wood Properties	Crowe, W. Christie e Karen K. Crowe	881	132	WD	137 <sup>00</sup>		
City		G.M.D.	L.D.	L.L.	Dimensions		Acreage	
			2	104	Return	Deed	Plat	Comp. Used
							1.02	
Subdivision					Block	Lot	Plat Bk.	Page
Hopewell Chase U <sup>III</sup>						37	33	136
Brief Legal Description								



Property Acquired From: **2-19-146**  
 Acct. No. OLD: 0219A NEW: 0212A

MAP BLOCK PAR SUB  
 059  
 062 to Call No

**2-19A** **59**  
 Map Block Parcel

Date	Grantor (From)	Grantee (To)	D.B.	Pg.	Type	W.D. Cons
7-30-87	Holyoke Corp.	The Housing Group, Inc	650	604	WO	19 <sup>00</sup>
5-24-89	The Housing Group, Inc	Holyoke Corporation	797	334	WO	11 lots 214 <sup>50</sup>
7-19-90	Holyoke Corp.	Hedgewood Properties, Inc	884	479	WO	48 <sup>00</sup> 2 lots
10/26/92	Hedgewood Properties, Inc.	Susan P. Fischer, Marshall L. +	918	310	W	1 1/2 20

City	G.M.D.	L.D.	L.L.	Dimensions	Acreage				
		2	104		Return	Deed	Plat	Comp.	Used
							1.01		
Subdivision					Block	Lot	Plat	Bk.	Page
Hopewell Chase U.T.T.						34	33		136
Brief Legal Description									



MAP      BLOCK      PAR      SUB

Property	Acquired From:	OLD: 0219A 2-14-196	
<del>Acce.</del> No.	120 Hop	NEW: 0212A Cont	

060	
063:tc	Call No

2-19A		60
Map	Block	Parcel

Date	Grantor (From)	Grantee (To)	D.B.	Pg.	Type	W.D. Cons
9-30-92	Wolf, Phillip Aubrey	Wolf, Margaret Maria	1367	219	(CD)	

City	G.M.D.	L.D.	L.L.	Dimensions	Acreage				
		2	104		Return	Deed	Plat	Comp.	Used
							1.01		

Subdivision	Block	Lot	Plat	Bk.	Page
Hopewell Chase U III		39	33		136

Brief Legal Description





Property Acquired From: 2-19-14C  
~~Acct. No.~~ 120 Hopewell Chase Court

Photo      Call No

2-19A      60  
 Map      Block      Parcel

Date	Grantor (From)	Grantee (To)	D.B.	Pg.	Type	W.D. Cons	
1-30-87	Holyoke Corp.	The Housing Group, Inc	650	604	WD	19 <sup>00</sup>	
5-24-89	The Housing Group, Inc	Holyoke Corporation	797	334	WD	11 Lots 214 <sup>00</sup>	
3-28-90	Holyoke Corporation	Hedge Wood Properties, Inc	861	71	WD	24 <sup>00</sup>	
7-23-90	Hedge Wood Properties, Inc	Patel, Sanjay R.	888	271	WD	126 <sup>00</sup>	
7-23-90	Patel, Sanjay R.	Patel, Sanjay R. & Marilyn R. Patel	910	287	WD	0	
9/30/92	Patel, Sanjay R. & Marilyn	Wolf, Phillip Aubrey	1300	255	ND	127 <sup>00</sup>	
City		G.M.D.	L.D.	L.L.	Dimensions	Acreage	
			2	104			
Subdivision			Block	Lot	Plat	Comp.	Used
Hopewell Chase U III				39	33	136	
Brief Legal Description							



Property Acquired From: 2-10-141		MAP BLOCK PAR SUB	OLD: 0219A	061			
Acct. No: 130 H	NEW: 0212A	Chase Court	064 to	Call No	2-19A	61	
					Map	Block	Parcel

Date	Grantor (From)	Grantee (To)	D.B.	Pg.	Type	W.D.	Cons.																																																																
1-30-87	Holyoke Corp.	The Housing Group, Inc	650	604	WO	19.00																																																																	
5-24-89	Housing Group, Inc	Holyoke Corporation	797	334	WO	214.50	11 Lots																																																																
2/91	HOLYOKE CORPORATION	HEDGEWOOD PROPERTIES INC	957	239	W	17.30																																																																	
11-29-91	Hedgewood Properties, Inc	Michael E. Travis, Kathleen Ann	1105	240	WO	128.40																																																																	
<table border="1" style="width:100%; border-collapse: collapse;"> <tr> <td>City</td> <td>G.M.D.</td> <td>L.D.</td> <td>L.L.</td> <td>Dimensions</td> <td colspan="3">Acreage</td> </tr> <tr> <td></td> <td></td> <td>2</td> <td>104</td> <td></td> <td>Return</td> <td>Deed</td> <td>Plat Comp. Used</td> </tr> <tr> <td></td> <td></td> <td></td> <td></td> <td></td> <td></td> <td></td> <td>1.02</td> </tr> <tr> <td colspan="5">Subdivision</td> <td>Block</td> <td>Lot</td> <td>Plat Bk. Page</td> </tr> <tr> <td colspan="5">Hopewell Chase U<sub>2</sub> III</td> <td></td> <td>40</td> <td>33 136</td> </tr> <tr> <td colspan="8">Brief Legal Description</td> </tr> <tr> <td colspan="8"> </td> </tr> <tr> <td colspan="8"> </td> </tr> </table>								City	G.M.D.	L.D.	L.L.	Dimensions	Acreage					2	104		Return	Deed	Plat Comp. Used								1.02	Subdivision					Block	Lot	Plat Bk. Page	Hopewell Chase U <sub>2</sub> III						40	33 136	Brief Legal Description																							
City	G.M.D.	L.D.	L.L.	Dimensions	Acreage																																																																		
		2	104		Return	Deed	Plat Comp. Used																																																																
							1.02																																																																
Subdivision					Block	Lot	Plat Bk. Page																																																																
Hopewell Chase U <sub>2</sub> III						40	33 136																																																																
Brief Legal Description																																																																							



Property		MAP	BLOCK	PAR	SUB			
Acquired From:	2-19-141	OLD: 0219A		062		2-19A		62
Acct. No.		NEW: 0212A		065	Call No	Map	Block	Parcel

Date	Grantor (From)	Grantee (To)	D.B.	Pg.	Type	W.D. Cons
4-30-87	Holyoke Corp.	The Housing Group, Inc	650	604	WD	19 <sup>00</sup>
11-9-88	The Housing Group, Inc Beverly L.	KORNEGAY, Steve A. &	255	609	W	175 <sup>00</sup>
7-10-92	Kornegay, Steve A. &	Rogers, Howard Thomas	246	219	WD	118 <sup>50</sup>

City	G.M.D.	L.D.	L.L.	Dimensions	Acreage				
					Return	Deed	Plat	Comp.	Used
		2	104				1.13		
Subdivision					Block	Lot	Plat Bk.	Page	
Hopewell Chase W III						41	33	136	
Brief Legal Description									



Property	MAP	BLOCK	PAR	SUB
Acquired From: 2-14-14	OLD: 0219A		063	
Acct. No.	NEW: 0212A		066to	Call No

2-19A		63
Map	Block	Parcel

Date	Grantor (From)	Grantee (To)	D.B.	Pg.	Type	W.D. Cons
7-30-87	Holyoke Corp.	The Housing Group Inc	650	604	WO	19.00
4/89	THE HOUSING GROUP INC	HELEN C. CASSIDY, KEVIN F. &	828	543	RE REC	2
9-20-90	Helen C. Cassidy, Kevin F. &	HELEN C. CASSIDY, KEVIN F. &	862	263	CWWS	0
10/92		" "	905	294	WD	0
			1328	01	CWD	

City	G.M.D.	L.D.	L.L.	Dimensions	Acreage				
		2	104 105		Return	Deed	Plat	Comp.	Used
							1.01		
Subdivision					Block	Lot	Plat Bk.	Page	
Hopewell Chase V JAT						42	33	136	
Brief Legal Description									





Property  
 Acquired From: 2-10-146  
 Acct. No. 155 Hope

MAP BLOCK PAR SUB  
 OLD: 0219A  
 NEW: 0212A COURT

064  
 067.0 Call No

2-19A  
 Map Block Parcel  
 64

Date	Grantor (From)	Grantee (To)	D.B.	Pg.	Type	W.D. Cons
7-30-87	Holyoke Corp.	The Housing Group, Inc.	650	604	WD	19 <sup>00</sup>
5-24-89	The Housing Group, Inc.	Holyoke Corporation	797	334	WD	11 Lots 214 <sup>50</sup>
12-14-89	Holyoke Corporation	Hedgewood Properties, Inc.	844	682	WD	4 Lots 896 <sup>00</sup>
6/28/90	Hedgewood Properties	Sandra L. Lawrence, John W. &	881	81	W	130 <sup>50</sup>


City	G.M.D.	L.D.	L.L.	Dimensions	Acreage				
		2	104 105		Return	Deed	Plat	Comp.	Used
							101		
Subdivision					Block	Lot	Plat	Bk.	Page
Hopewell Chase U III						43	33		136
Brief Legal Description									



Property Acquired From: 2-15-146	MAP BLOCK PAR SUB OLD: 0219A NEW: 0212A	065		2-19A		65
Acct. No.		068pto	Call No	Map	Block	Parcel

Date	Grantor (From)	Grantee (To)	D.B.	Pg.	Type	W.D. Cons
7-30-87	Holyoke Corp.	The Housing Group, Inc.	650	604	WD	19 <sup>00</sup>
5-24-89	Housing Group, Inc.	Holyoke Corporation	797	334	WKO	11 Lots 214 <sup>50</sup>
12-14-89	Holyoke Corp.	Hedgewood Properties, Inc.	844	682	WD	4 Lots 89 <sup>60</sup>
3-28-91	Hedgewood Properties, Inc.	Dolan, Nancy L. & John P. &	975	281	WD	122 <sup>00</sup>

City	G.M.D.	L.D.	L.L.	Dimensions	Acreage				
		2	104 105		Return	Deed	Plat	Comp.	Used
							1.01		
Subdivision					Block	Lot	Plat	Bk.	Page
Hopewell Chase U III						244	33		136
Brief Legal Description									



Property Acquired From: <i>2-19-14C</i>	MAP BLOCK PAR SUB OLD: 0219A NEW: 0212A	066		<i>2-19A</i>		<i>66</i>
Acct. No.		069:0	Call No	Map	Block	Parcel

Date	Grantor (From)	Grantee (To)	D.B.	Pg.	Type	W.D. Cons
<i>7-30-87</i>	<i>Holyoke Corp.</i>	<i>The Housing Group, Inc.</i>	<i>650</i>	<i>604</i>	<i>WD</i>	<i>19<sup>00</sup></i>
<i>3-31-88</i>	<i>The Housing Group, Inc.</i>	<i>Hamilton, Erika</i>	<i>703</i>	<i>533</i>	<i>WD</i>	<i>106<sup>00</sup></i>

City	G.M.D.	L.D.	L.L.	Dimensions	Acreage				
		<i>2</i>	<i>104</i> <i>105</i>		Return	Deed	Plat	Comp.	Used
							<i>1.01</i>		
Subdivision					Block	Lot	Plat Bk.	Page	
<i>Hopewell Chase U-III</i>						<i>45</i>	<i>33</i>	<i>136</i>	
Brief Legal Description									



Property Acquired From: **2-19-142**  
 Acct. No. OLD: 0219A NEW: 0212A

MAP BLOCK PAR SUB  
 067  
 070 Call No

**2-19A** **67**  
 Map Block Parcel

Date	Grantor (From)	Grantee (To)	D.B.	Pg.	Type	W.D. Cons
7-30-87	Holyoke Corp.	The Housing Group <sup>Inc.</sup>	650	604	WD	19 <sup>00</sup>
5-24-89	The Housing Group <sup>Inc.</sup>	Holyoke Corporation	797	334	WD	11 <sup>lets</sup> 214 <sup>50</sup>
8-30-89	Holyoke Corporation	Hedgewood Properties <sup>Inc.</sup>	818	546	WD	44 <sup>80</sup> 2 <sup>lets</sup>
10/19/90	Hedgewood Properties	Sheila H. Sprayberry, William D. &	917	297	W	141 <sup>20</sup>

City	G.M.D.	L.D.	L.L.	Dimensions	Acreage				
		2	104 105		Return	Deed	Plat	Comp.	Used
							101		

Subdivision	Block	Lot	Plat Bk.	Page
Hopewell Chase U III		46	33	136

Brief Legal Description





Property	MAP	BLOCK	PAR	SUB				
Acquired From: 2-19-1916	OLD: 0219A		068			2-19A	68	
Acct. No.	NEW: 0212A		F0715	Call No		Map	Block	Parcel

Date	Grantor (From)	Grantee (To)	D.B.	Pg.	Type	W.D. Cons
7-30-87	Holyoke Corp.	The Housing Group, Inc	650	604	WD	19 <sup>00</sup>
5-24-89	Housing Group, Inc.	Holyoke Corporation	797	334	WD	11 <sup>1/2</sup> lots 214 <sup>50</sup>
7-5-90	Holyoke Corp.	Hedgewood Properties, Inc	882	139	WD	68 <sup>00</sup> 3 <sup>1/2</sup> lots
8/24/90	Hedgewood Properties Inc.	Karen M. Crowe, Frederick J. +	893	97	W	132 <sup>00</sup>

City	G.M.D.	L.D.	L.L.	Dimensions	Acreage				
					Return	Deed	Plat	Comp.	Used
		2	104 105				1.01		
Subdivision					Block	Lot	Plat Bk.	Page	
Hopewell Chase W III						47	33	136	
Brief Legal Description									

