

Name On Return:

Photo Call No.

2-15A 21
Map Block Parcel

Name On Deed:

Property Address:

Property Acquired From:


Acquired By: Deed Will Approximate Date Acquired: Recorded Yes No D.B. Pg. Size: (Dim. or Ac.)

Bounded By: N. S. E. W.

Date	Grantor (From)	Grantee (To)	D.B.	Pg.	Type	W.D. Cons.
9-14-78	Barnes, Walter H.	Elaine F. Cheek, James T.	246	375	WD	10' ⁰
1-7-92	Cheek, James T. & Elaine F.	Citicorp Mortgage, Inc.	1114	196	DUP	112' ⁰⁰
9/28/92	Citicorp Mortgage, Inc.	Bolan, Ivan & Helen	1307	47	WD	50' ⁰⁰
	City	G.M.D.	L.D.	L.E.	Dimensions	Acreage
			2	84 85 86		Return Deed Plat Comp Used
	Subdivision	Block	Lot	Plat Book	Page	
	Pine Hill		1			
Brief Legal Description:						

9192
1917
1918
1919
1920
1921
1922
1923
1924
1925
1926
1927
1928
1929
1930
1931
1932
1933
1934
1935
1936
1937
1938
1939
1940
1941
1942
1943
1944
1945
1946
1947
1948
1949
1950
1951
1952
1953
1954
1955
1956
1957
1958
1959
1960
1961
1962
1963
1964
1965
1966
1967
1968
1969
1970
1971
1972
1973
1974
1975
1976
1977
1978
1979
1980
1981
1982
1983
1984
1985
1986
1987
1988
1989
1990
1991
1992
1993
1994
1995
1996
1997
1998
1999
2000
2001
2002
2003
2004
2005
2006
2007
2008
2009
2010
2011
2012
2013
2014
2015
2016
2017
2018
2019
2020
2021
2022
2023
2024
2025

1917



Name On Return:

Photo	Call No.

2-15A		21
Map	Block	Parcel

Name On Deed:

Property Address:

Property Acquired From:

Acquired By:	Deed Will	Approximate Date Acquired:	Recorded Yes No	D.B. Pg.	Size: (Dim. or Ac.)
--------------	-----------	----------------------------	-----------------	----------	---------------------


Bounded By:	N.	S.	E.	W.
-------------	----	----	----	----

Date	Grantor (From)	Grantee (To)	D.B.	Pg.	Type	W.D.Cons.
9-13-72	JOHNSTON, JOHN C.	MANSTON INC.	130	737	w/d	-
7/19/73	Manston, Inc. mae Lee umphrey	mae Lee umphrey Henshaw, Wm. David	145	522	w/d	3750
11-5-76	HENSHAW, Wm. DAVID	BARNES, Walter H.	208	724	w	-

City	G.M.D.	L.D.	LL.	Dimensions	Acreage				
			84-85		Return	Deed	Plat	Comp.	Used
		2	60						

Subdivision	Block	Lot	Plat Book	Page
Pine Hill		1		

Brief Legal Description:




Name On Return:	OLD: 0215A	022		
Name On Deed:	NEW: 0206A	002	Photo	Call No.
		2-15A		22
		Map	Block	Parcel

Property Address:		Property Acquired From:		
Acquired Deed By:	Approximate Date Acquired:	Recorded Yes ___ No ___	D.B. ___ Pg. ___	Size: (Dim. or Ac.)
Bounded By:	N.	S.	E.	W.

Date	Grantor (From)	Grantee (To)	D.B.	Pg.	Type	W.D.Cons.
9-28-72	NANSTON, INC.	PORTER, JACKIE L. & LINDA A.	131	447	w/d	5.90

City	G.M.D.	L.D.	L.L.	Dimensions	Acreage				
					Return	Deed	Plat	Comp.	Used
		2	85	2522 X 914					
Subdivision					Block	Lot	Plat Book	Page	
PINE HILL S/D						2	7	10	

Brief Legal Description:




Property	MAP	BLOCK	PAR	SUB	215A		23
Acquired From:	OLD: 0215A		023				
Acct. No. <i>Sycamore</i>	NEW: 0206A		003.0	Call No	Map	Block	Parcel

Date	Grantor (From)	Grantee (To)	D.B.	Pg.	Type	W.D. Cons
3-27-92	LUCAS, John P & Lona K.	Kimberly R. HAGAN, ERIC P. &	1179	72	WD	84.90

City	G.M.D.	L.D.	L.L.	Dimensions	Acreage				
		2		175 x 315.9	Return	Deed	Plat	Comp.	Used

Subdivision	Block	Lot	Plat Bk.	Page
<i>Pinehill S/D</i>		3	7	10

Brief Legal Description



Name On Return:

Photo	Call No.
-------	----------

2-15A		23
Map	Block	Parcel

Name On Deed: *Wanston, Inc.*

Property Address: *Sycamore Dr.*

Property Acquired From:

Acquired By: Deed Will Approximate Date Acquired: Recorded Yes No D.B. Pg. Size: (Dim. or Ac.)


Bounded By: N. S. E. W.

Date	Grantor (From)	Grantee (To)	D.B.	Pg.	Type	W.D. Cons.
6/11/74	WANSTON, INC.	COCHRAN, Hubert C.	165	133	W/D	45⁰⁰
1978	Angie W. Cochran, Hubert C. &	Dobbins, R. Stephen	242	477	WD	49 ⁰⁰
6-3-87	Dobbins, R. Stephen	Lucas, John P. & Lona K.	632	61	WD	84 ⁹⁰

City	G.M.D.	L.D.	L.L.	Dimensions	Acreage				
					Return	Deed	Plat	Comp.	Used
		2		175' x 315.9'					

Subdivision	Block	Lot	Plat Book	Page
<i>Pinehill Sub.</i>		3	7	10

Brief Legal Description:




Name On Return:	OLD: 0215A	024	
Name On Deed: <i>Nanston, Inc.</i>	NEW: 0206A	004 photo	Call No.
		2-15A	24
		Map	Block Parcel

Property Address: <i>54 Camore Dr.</i>	Property Acquired From:			
Acquired By: Deed <input type="checkbox"/> Will <input type="checkbox"/>	Approximate Date Acquired:	Recorded Yes <input type="checkbox"/> No <input type="checkbox"/>	D.B. <input type="checkbox"/> Pg. <input type="checkbox"/>	Size: (Dim. or Ac.)
Bounded By: N. <input type="checkbox"/> S. <input type="checkbox"/> E. <input type="checkbox"/> W. <input type="checkbox"/>				

Date	Grantor (From)	Grantee (To)	D.B.	Pg.	Type	W.D.Cons.
8/29/75	Nanston, Inc.	Long, Elizabeth A.	185	564	W	5 ⁴⁰
1-12-06	Long, Elizabeth A.	Fine Carpentry LLC	8689	280	WD	55. ⁰⁰

City	G.M.D.	L.D.	L.L.	Dimensions	Acreage				
		2	10 ²⁵	175' X 319.5'	Return	Deed	Plat	Comp.	Used
Subdivision: <i>Pinehill Sub</i>					Block	Lot	Plat Book	Page	
					<i>PP 4</i>	<i>4</i>	<i>7</i>	<i>10</i>	

Brief Legal Description:



OLD: 0215A --- 025
 NEW: --0206A--- 005

2-5A		25
Map	Block	Parcel

Name On Return:
 Name On Deed: *Nanston*

Property Address: *Sycamore Dr.* Property Acquired From:

Acquired By: Deed Will Approximate Date Acquired: Recorded Yes No D.B. Pg. Size: (Dim. or Ac.)


Bounded By: N. S. E. W.

Date	Grantor (From)	Grantee (To)	D.B.	Pg.	Type	W.D. Cons.
12/29/72	Nanston, Inc.	Long, Elizabeth	139	429	W/P	5.50
9/30/99	LONG, ELIZABETH	HULEN, CLAYTON R.	3864	98 85	W/P W/P	103.00

City	G.M.D.	L.D.	L.L.	Dimensions	Acreage				
					Return	Deed	Plat	Comp.	Used
		2	85	125' X 321.4'					

Subdivision	Block	Lot	Plat Book	Page
<i>Pinehill Sub.</i>		5	7	10

Brief Legal Description: *EPT OF 4 2' X 320' STRIP*



MAP BLOCK - PAR SUB
 OLD: 021-5A 026
 NEW: 0206A 006
 Photo Call No

Property
 Acquired From: Rt. 1
 Acct. No.

Rt. 1
 Supreme Drive


2-15A 26
 Map Block Parcel

Date	Grantor (From)	Grantee (To)	D.B.	Pg.	Type	W.D. Cons
11-19-84	Schmid, Sally	Charlotte J. Gress Schmid, Sally &	429	39	WD	-0-
1987	Gress, Charlotte J.	Schmid, Sally	643	256	WD	-0-
4-2-91	Schmid, Sally	Kimberly Ann Holland M ^c Raney, James T., Jr & Jr	979	72	WD	8750

City	G.M.D.	L.D.	L.L.	Dimensions	Acreage				
		2	85	175' x 323.2'	Return	Deed	Plat	Comp.	Used

Subdivision	Block	Lot	Plat Bk.	Page
Pinehill 5/10		6	7	10

Brief Legal Description



Name On Return:

Photo	Call No.
-------	----------

2-15A		26
Map	Block	Parcel

Name On Deed: *Nanston, Inc.*

Property Address: *Sycamore Dr. Rt. 1*

Property Acquired From:

Acquired By: Deed Will Approximate Date Acquired: Recorded Yes No D.B. ___ Pg. ___ Size: (Dim. or Ac.)


Bounded By: N. S. E. W.

Date	Grantor (From)	Grantee (To)	D.B.	Pg.	Type	W.D. Cons.
12-15-80	<i>Nanston, Inc.</i>	<i>Johnston, Nancy Claire</i>	<i>290</i>	<i>512</i>	<i>WD</i>	<i>5⁷⁰</i>
7-28-84	<i>Johnston Nancy Claire</i>	<i>Coker, Roger</i>	<i>411</i>	<i>205</i>	<i>WD</i>	<i>5⁸⁰</i>
11-19-84	<i>Coker, Roger</i>	<i>Schmid, Jally</i>	<i>429</i>	<i>38</i>	<i>WD</i>	<i>70⁰⁰</i>

City	G.M.D.	L.D.	L.L.	Dimensions	Acreage				
					Return	Deed	Plat	Comp.	Used
		<i>2</i>	<i>85</i>	<i>175' X 323.2'</i>					

Subdivision	Block	Lot	Plat Book	Page
<i>Pinehill Sub.</i>		<i>6</i>	<i>7</i>	<i>10</i>

Brief Legal Description:




Property	MAP BLOCK PAR SUB	027	
Acquired From:	OLD: 0215A		
Acct. No.	NEW: 0206A	007.0	Call No

2-15A		27
Map	Block	Parcel

Date	Grantor (From)	Grantee (To)	D.B.	Pg.	Type	W.D. Cons
12-10-90	Dorothy Sue Blount Jones, Robert Jefferys	Dorothy Sue Blount 941 Jones, Robert Jefferys		332	WD	—

City	G.M.D.	L.D.	L.L.	Dimensions	Acreage				
		2	85		Return	Deed	Plat	Comp.	Used
Subdivision					Block	Lot	Plat Bk.	Page	
Pinehill 5/D						7	7	10	
Brief Legal Description									



Name On Return: _____

Photo	Call No.
-------	----------

Map	Block	Parcel
	2-5A	27

Name On Deed: Marston, Inc.

Property Address: Sycamore Dr.

Property Acquired From: _____

Acquired By: Deed Will Approximate Date Acquired: _____ Recorded Yes No D.B. _____ Pg. _____ Size: (Dim. or Ac.) _____


Bounded By: N. _____ S. _____ E. _____ W. _____

Date	Grantor (From)	Grantee (To)	D.B.	Pg.	Type	W.D. Cons.
12-15-80	Marston, Inc. Cherian K.	Johnston, Nancy Claire Cherian K.	2907	512	WD	5 ⁷⁰
7-27-85	Johnston, Nancy	Perron, Perry D. &	472	596	W	7 ⁵⁰
10/25/90	Perron, Perry D. &	Dorothy Sue Alount Jones Robert Jeffery	917	313	W	9 ²⁰

City	G.M.D.	L.D.	L.L.	Dimensions	Acreage				
					Return	Deed	Plat	Comp.	Used
		2	85	125' X 327.5'					

Subdivision	Block	Lot	Plat Book	Page
<u>Pinehill Sub.</u>		7	7	10


Brief Legal Description: _____



Name On Return:		MAP BLOCK PAR SUB OLD: 0215A 028	2-5A		28
Name On Deed: <i>Wass</i>		NEW: 0206A	008	001	Map Block Parcel
Property Address: <i>Sycamore Dr.</i>			Property Acquired From:		
Acquired By:	Deed Will	Approximate Date Acquired:	Recorded Yes No	D.B. Pg.	Size (Dim. or Ac.)
Bounded By:	N.	S.	E.	W.	

Date	Grantor (From)	Grantee (To)	D.B.	Pg.	Type	W.D. Cons.
3/1/74	<i>Wanston, Inc.</i>	<i>CRUSE, R. WAYNE</i>	158	758	<i>W</i>	5 ⁶⁰
8/1/75	<i>CRUSE, R. WAYNE</i>	<i>Susan H. FORSHEE, John Davis</i>	184	57	<i>W</i>	41 ⁰⁰


City	G.M.D.	L.D.	L.L.	Dimensions	Acreage				
					Return	Deed	Plat	Comp.	Used
		2	105	<i>191.9' X 332.5'</i>					
Subdivision					Block	Lot	Plat Book	Page	
<i>Pinehill Sub.</i>						8	7	10	
Brief Legal Description:									



MAP BLOCK PAR SUB

Property	OLD: 0215A	.029	2-15A		29
Acquired From:					
Acct. No.	NEW: 0206A	009	Map	Block	Parcel

Date	Grantor (From)	Grantee (To)	D.B.	Pg.	Type	W.D. Cons					
2-23-87	Henderson, Rebecca	Angelyn L. Hill, Marion O., Sr. &	604	684	W/D	82 ⁰⁰					
City		G.M.D.	L.D.	L.L.	Dimensions		Acreage				
			2	84			Return	Deed	Plat	Comp.	Used
Subdivision							Block	Lot	Plat	Bk.	Page
Pinehill Sub								9	7	10	
Brief Legal Description											



Name On Return:

Photo	Call No.

2-5A		29
Map	Block	Parcel

Name On Deed: *Narston, Inc.*

Property Address: *Sycamore Dr.*

Property Acquired From:

Acquired By: Deed Will Approximate Date Acquired: Recorded Yes No D.B. Pg. Size: (Dim. or Ac.)


Bounded By: N. S. E. W.

Date	Grantor (From)	Grantee (To)	D.B.	Pg.	Type	W.D. Cons.
12-15-80	<i>Narston, Inc.</i>	<i>Johnston, Ronald Lewis</i>	297	514	WD	5.70
4-19-85	<i>Johnston, Ronald Lewis</i>	<i>Waller, Dale & Judy R.</i>	453	509	W	2.60
10-7-86	<i>Waller, Dale & Judy</i>	<i>Henderson, Rebecca</i>	570	36	WD	8.50

City	G.M.D.	L.D.	L.L.	Dimensions	Acreage				
					Return	Deed	Plat	Comp.	Used
		2	84	189.3' X 331.3' FRR					

Subdivision	Block	Lot	Plat Book	Page
<i>Pinehill Sub.</i>		9	7	10

Brief Legal Description:



MAP BLOCK PAR SUB
 OLD: 0215A 030
 NEW: 0206A 010 Photo Coll No.

2-15A		30
Map	Block	Parcel

Name On Return:
 Name On Deed: *Narston, Inc.*

Property Address: *Sycamore Dr.*

Property Acquired From:

Acquired By: Deed Will Approximate Date Acquired: Recorded Yes No D.B. Pg. Size: (Dim. or Ac.)

Bounded By: N. S. E. W.

Date	Grantor (From)	Grantee (To)	D.B.	Pg.	Type	W.D. Cons.
12-15-88	Narston, Inc.	Johnston, Ronald Lewis	297	544	WD	5 ⁷⁰
4-21-84	Johnston, Ronald Lewis	Ezell, Tony C.	395	154	WD	7 ⁶⁰
4-22-88	Ezell, Tony C. ^{1/2 int}	Ezell, Sara ^{1/2 int}	206	RS	W	—

City	G.M.D.	L.D.	L.L.	Dimensions	Acreage				
					Return	Deed	Plat	Comp.	Used
		2	84	126.6' X 331.3' ^{1/4} 310.8 X 392.5					
Subdivision					Block	Lot	Plat Book	Page	
Pinehill Sub.						10	7	10	

Brief Legal Description:

43

1941


Name On Return:	OLD: 0215A	031		2-5A		31
Name On Deed: <i>Nanston, Inc.</i>	NEW: 0206A	01-100	Call No.	Map	Block	Parcel

Property Address: <i>Sycamore Dr.</i>	Property Acquired From:			
Acquired By: Deed <input type="checkbox"/> Will <input type="checkbox"/>	Approximate Date Acquired:	Recorded Yes <input type="checkbox"/> No <input type="checkbox"/>	D.B. <input type="checkbox"/> Pg. <input type="checkbox"/>	Size: (Dim. or Ac.)
Bounded By: N. <input type="checkbox"/> S. <input type="checkbox"/>	E. <input type="checkbox"/>	W. <input type="checkbox"/>		

Date	Grantor (From)	Grantee (To)	D.B.	Pg.	Type	W.D. Cons.
3-1-84	Nanston, Inc.	Coker, Roger	387	196	WD	950
8/84	COKER, ROGER	KITE, CRAIG S. KATHY D.	417	74	W	93 ⁶⁰

City	G.M.D.	L.D.	L.P.	Dimensions	Acreage				
					Return	Deed	Plat	Comp.	Used
		2	84	98.1 X 392.5 300 X 322.2 IAR					
Subdivision					Block	Lot	Plat Book	Page	
<i>Pinehill Sub.</i>						11	7	10	

Brief Legal Description:



MAP BLOCK PAR SUB

OLD: 0215A

032

NEW: 0206A

012to Call No

Property
Acquired From:
Acct. No. *Rt. 1*

Sycamore Drive


<i>2-15A</i>		<i>32</i>
Map	Block	Parcel

Date	Grantor (From)	Grantee (To)	D.B.	Pg.	Type	W.D. Cons
<i>2-25-88</i>	<i>d/b/a Bennie Mobile Home Darnell, Bennie</i>	<i>Darnell, Kathryn</i>	<i>1694</i>	<i>344</i>	<i>WD</i>	<i>0</i>

City	G.M.D.	L.D.	L.L.	Dimensions	Acreage				
		<i>2</i>	<i>84</i>		Return	Deed	Plat	Comp.	Used

Subdivision	Block	Lot	Plat Bk.	Page
<i>Linehill Sub</i>		<i>12</i>	<i>7</i>	<i>10</i>

Brief Legal Description



Name On Return:

Photo	Call No.

2-15A		32
Map	Block	Parcel

Name On Deed: Winston, Inc.


Property Address: PL. 1 Sycamore Dr.

Property Acquired From:

Acquired By: Deed Will Approximate Date Acquired: Recorded Yes No D.B. Pg. Size: (Dim. or Ac.)


Bounded By: N. S. E. W.

Date	Grantor (From)	Grantee (To)	D.B.	Pg.	Type	W.D.Cons.
3-12-74	Winston, Inc.	CRUSE, R. WAYNE	160	272	20/10	650
5-26-76	CRUSE R. WAYNE	Mary Brenda BEAVERS, Wm. H. Jr &	199	154	W	—
3-15-83	Mary Brenda Beavers, William H, Jr	Bennie's mobile Homes Darnell Bennie d/b/a	343	404	WD	46 ⁹⁰
City		G.M.B.	L.D.	L.L.	Dimensions	Acreage
			2	84	168.1' X 327.2 293.2' X 304' IRA	Return Deed Plat Comp Used
Subdivision			Block	Lot	Plat Book	Page
Pinehill Sub.				12	7	10
Brief Legal Description:						



Name On Return:	MAP: BLOCK	PAR: SUB	2-15A		33	
	OLD: 0215A	033	Map	Block	Parcel	
Name On Deed:	NEW: 0206A	0130to	Call No.			
Property Address: <u>Silcamore Dr</u>			Property Acquired From:			
Acquired By:	Deed <input type="checkbox"/> Will <input type="checkbox"/>	Approximate Date Acquired:	Recorded Yes <input type="checkbox"/> No <input type="checkbox"/>	D.B. <input type="checkbox"/> Pg. <input type="checkbox"/>	Size: (Dim. or Ac.)	
Bounded By:	N.	S.	E.	W.		

Date	Grantor (From)	Grantee (To)	D.B.	Pg.	Type	W.D. Cons.		
12-15-80	Nanston, Inc.	Johnston, Steven Clarke	287	513	WD	5 ¹⁰		
2-1-84	Johnston, Steven Clarke	Kennedy, Allen D. t <i>Sherry V.</i>	383	506	WD	6 ⁵⁰		
6-10-91	Kennedy, Allen D. t <i>Sherry V. Kennedy</i>	Barbara J. Dempsey <i>Dempsey, Benny RAY & 1/207/231</i>			WD	112 ⁵⁰		
City		G.M.D.	L.D.	L.L.	Dimensions		Acreage	
			2	84	209.5 x 304		Return	Deed
							Plat	Comp.
							Used	
Subdivision			Block	Lot	Plat Book	Page		
Pinehill 3/10				13	7	10		
Brief Legal Description:								



MAP BLOCK PAR SUB

Property Acquired From: OLD:--0215A
 Acct. No. SYCAMORE DRIVE NEW:--0206A

034
 014
 Call No


2-15A 34
 Map Block Parcel

Date	Grantor (From)	Grantee (To)	D.B.	Pg.	Type	W.D. Cons
PER 187 TAX RETURN		ROPER, FRANCES LOUISE				

City	G.M.D.	L.D.	L.L.	Dimensions	Acreage				
		2	85		Return	Deed	Plat	Comp.	Used

Subdivision	Block	Lot	Plat Bk.	Page
PINEHILL S/D		14	7	10

Brief Legal Description



Name On Return:

Photo	Call No.

2-15A		34
Map	Block	Parcel

Name On Deed: *Nanston, Inc.*

Property Address: *Sycamore Dr.*

Property Acquired From:

Acquired By:	Deed <input type="checkbox"/> Will <input type="checkbox"/>	Approximate Date Acquired:	Recorded Yes <input type="checkbox"/> No <input type="checkbox"/>	D.B. <input type="checkbox"/> Pg. <input type="checkbox"/>	Size: (Dim. or Ac.)
--------------	---	----------------------------	---	--	---------------------

Bounded By:	N.	S.	E.	W.
-------------	----	----	----	----

Date	Grantor (From)	Grantee (To)	D.B.	Pg.	Type	W.D. Cons.
12-15-80	<i>Nanston, Inc.</i>	<i>Johnston, Steven Clarke</i>	297	513	WD	5.70


10-8-83	<i>Johnston, Steven Clarke</i>	<i>Owen, Ronald & Rhonda</i>	369	306	WD	6.90
---------	--------------------------------	----------------------------------	-----	-----	----	------

11-8-84	<i>Owen, Ronald & Rhonda</i>	<i>Marion, Frances</i>	428	267	WD	-0-
---------	----------------------------------	------------------------	-----	-----	----	-----

City	G.M.D.	L.D.	L.L.	Dimensions	Acreage				
		2	15	159.5' X 304' IRR 286.9' X 336.6'	Return	Deed	Plat	Comp.	Used

Subdivision	Block	Lot	Plat Book	Page
<i>Pinehill Sub.</i>		14	7	10

Brief Legal Description:



MAP BLOCK PAR SUB

OLD: 0215A

035

Name On
Return:

NEW: 0206A

015

Name On
Deed:

Nanston, J.

2-15A

35

Map

Block

Parcel

Property
Address:

Sycamore Dr.

Property

Acquired From:

Acquired
By:Deed
Will___
___Approximate
Date Acquired:Recorded
Yes ___ No ___

D.B. ___ Pg. ___

Size:
(Dim. or Ac.)Bounded
By:


N.

S.

E.

W.


Date	Grantor (From)	Grantee (To)	D.B.	Pg.	Type	W.D.Cons.
12-15-80	Nanston, Inc.	Johnston, Chris D.	297	511	WD	5 ⁷⁶
9-9-85	Johnston, Chris Daniel	Castleberry, J.C.	480	364	WD	10 ⁷⁰
11-5-87	Castleberry, J.C. ^{1/2 int}	Castleberry, Lynn ^{1/2 int}	673	274	WD	-
	City	G.M.D.	L.D.	L.L.	Dimensions	Acreage
			2	84	345.2' X 336.6' 300 X 304 TRR	Return Deed Plat Comp Used
	Subdivision	Block	Lot	Plat Book	Page	
	Pinehill Sub.		15	7	10	
Brief Legal Description:						



Property	MAP	BLOCK	PAR	SUB				
Acquired From:	OLD: 0215A		036			2-15A	36	
Acct. No.	NEW: 0206A		F0165	Call No		Map	Block	Parcel

Date	Grantor (From)	Grantee (To)	D.B.	Pg.	Type	W.D.Cons
1-17-86	Frances Marie Glanberry, D. GLYNNE	Fabela, Rose A.	506	341	WD	7990

City	G.M.D.	L.D.	L.L.	Dimensions	Acreage				
		2	84		Return	Deed	Plat	Comp.	Used
Subdivision					Block	Lot	Plat	Bk.	Page
Pinehill S/P						16		7	10
Brief Legal Description									



Name On Return:

Photo	Call No.

2-15A		36
Map	Block	Parcel

Name On Deed: *Manston, Inc.*

Property Address: *Sycamore Dr.*

Property Acquired From:

Acquired By: Deed Will Approximate Date Acquired: Recorded Yes No D.B. Pg. Size: (Dim. or Ac.)


Bounded By: N. S. E. W.

Date	Grantor (From)	Grantee (To)	D.B.	Pg.	Type	W.D. Cons.
1/28/73	Manston, Inc.	Pauline B. Smithwick Claude J.	171	165	WD	850
	^{Pauline B.} Smithwick, Claude J.	GRANBERRY, D. GLYNN	187	363	WD	4900
10-6-75	GRANBERRY, D. GLYNN	GRANBERRY, FRANCES MARIE	188	176	WD	—

City	G.M.D.	L.D.	L.L.	Dimensions	Acreage				
		2	84	358.6' X 268' 245.1' X 360.6' IRR	Return	Deed	Plat	Comp.	Used

Subdivision	Block	Lot	Plat Book	Page
<i>Pinehill Sub.</i>		16	7	10


Brief Legal Description:



Property	MAP BLOCK PAR SUB	OLD: 0215A	037		
Acquired From: <i>Sycamore</i>		NEW: 0206A	017		
Acct. No.			Call No	2-15A	37
				Map	Block Parcel

Date	Grantor (From)	Grantee (To)	D.B.	Pg.	Type	W.D.Cons
8-16-84	Sheffield, Brian K.	Sheffield, ^{Pamela H.} Brian K.	416	625	WD	-0-

City	G.M.D.	L.D.	L.L.	Dimensions	Acreage				
		2	84	209.5' x 4 305' ^{dec}	Return	Deed	Plat	Comp.	Used
				209.3 x 307.5					
Subdivision					Block	Lot	Plat Bk.	Page	
<i>Pinehill Sub.</i>						17	7	10	
Brief Legal Description									



Name On Return:

Photo	Call No.

2-5A		37
Map	Block	Parcel

Name On Deed: *Narston, Inc.*

Property Address: *Sycamore Dr.*

Property Acquired From:

Acquired By:	Deed Will	Approximate Date Acquired:	Recorded Yes No	D.B. Pg.	Size: (Dim. or Ac.)
--------------	-----------	----------------------------	-----------------	----------	---------------------


Bounded By:	N.	S.	E.	W.
-------------	----	----	----	----

Date	Grantor (From)	Grantee (To)	D.B.	Pg.	Type	W.D. Cons.
12-15-80	<i>Narston, Inc.</i>	<i>Johnston, Chris D.</i>	297	511	WD	5 ⁷⁰
8-82	<i>Johnston, Chris Daniel</i>	<i>Sheffield, Brian K. & Pamela H.</i>	363	628	WD	6 ⁷⁰
8-16-84	<i>Sheffield, Pamela H.</i>	<i>Sheffield, Brian K.</i>	415	390	QCD	-0-

City	G.M.D.	L.D.	L.L.	Dimensions	Acreage				
		2	84	209.5' X 305' IRR 209.3' X 307.5'	Return	Deed	Plat	Comp.	Used

Subdivision	Block	Lot	Plat Book	Page
<i>Pinehill Sub.</i>		17	9	10

Brief Legal Description:



MAP BLOCK PAR SUB

Name On Return: OLD: 0215A
 Name On Deed: NEW: 0206A
Wanston Inc.

038
 018 photo Call No.


2-15A		38
Map	Block	Parcel

Property Address: *Sycamore Dr.* Property Acquired From:
 Acquired By: Deed Will Approximate Date Acquired: Recorded Yes No D.B. Pg. Size: (Dim. or Ac.)
 Bounded By: N. S. E. W.

Date	Grantor (From)	Grantee (To)	D.B.	Pg.	Type	W.D.Cons.
6/14/75	<i>Wanston Inc.</i>	<i>Hicks, Glen</i>	181	555	W	620

City	G.M.D.	L.D.	L.L.	Dimensions	Acreage				
					Return	Deed	Plat	Comp.	Used
		2	84	209.5 X 305'					
Subdivision					Block	Lot	Plat Book	Page	
<i>Pinehill Sub.</i>						18	7	10	

Brief Legal Description:



Name On Return:		MAP BLOCK PAR SUB OLD: 0215A 039	2-15A		39
Name On Deed: <i>Narston</i>		NEW: 0206A 019	Map	Block	Parcel
Property Address: <i>Sycamore Dr.</i>			Property Acquired From:		
Acquired By:	Deed Will	Approximate Date Acquired:	Recorded Yes No	D.B. Pg.	Size: (Dim. or Ac.)
Bounded By:	N.	S.	E.	W.	

Date	Grantor (From)	Grantee (To)			D.B.	Pg.	Type	W.D.Cons.			
6-11-76	<i>Narston, Inc.</i>	<i>Brown, Ronald L. & Cathyl^{L.}</i>			199	639	W	6 ⁰⁰			
8-25-80	<i>Brown, Ronald L. & Cathyl</i>	<i>Bell, William L.</i>			290	792	WD	5.5 ⁰⁰			
1-20-84	<i>Bell, William L.</i>	<i>Nachman, Ron & Melinda</i>			383	60	WD	6 ⁰⁰			
City		G.M.D.	L.D.	L.L.	Dimensions		Acreage				
			2	84	200.8 X 283.9' IAR 204 X 302.5		Return	Deed	Plat	Comp	Used
Subdivision					Block	Lot	Plat Book	Page			
<i>Pinehill Sub.</i>						19	7	10			
Brief Legal Description:											




Property Address:
 Acquired From: *RE. 1*
 Acct. No.

MAP BLOCK PAR SUB
 OLD: 0215A
 NEW: 0206A
 040
 020 to Call No

2-15A
 Map Block Parcel
 40


Date	Grantor (From)	Grantee (To)	D.B.	Pg.	Type	W.D. Cons
7-31-84	Wade, B. H.	Deville Ramon A.	411	619	WD	8 ⁰⁰
12-13-84	Deville Ramon A.	Frances A. Gary Steele, Kenneth E. &	630 433	342 636	DCD WD	23 ⁶⁰
5-31-87	Frances A. Gary Steele, Kenneth E. &	Logan, Kathy Kimbrell	630	343	WD	40 ¹⁰

City	G.M.D.	L.D.	L.L.	Dimensions	Acreage			
		2	85	194.4 x 338' TRP 210.9 x 336.3'	Return	Deed	Plat Comp.	Used
						1.57		
Subdivision					Block	Lot	Plat Bk.	Page
Pine hill Sub.						20	7	10
Brief Legal Description								



Name On Return:				2-15A		40	
Name On Deed:		Minston, Inc.		Photo		Call No.	
Property Address:		Sycamore Dr.		Map		Block	
Property Acquired From:				Parcel			
Acquired By:	Deed Will	Approximate Date Acquired:	Recorded Yes ___ No ___	D.B. ___ Pg. ___	Size: (Dim. or Ac.)		
Bounded By:	N.	S.	E.	W.			

Date	Grantor (From)	Grantee (To)	D.B.	Pg.	Type	W.D.	Cons.	
1/12/74	Nanson Inc.	CRUSE, R. WAYNE	156	97	W/D	6	30	
2/4/75	CRUSE, R. WAYNE	+ Sibyl E. Helm, Arlow Dwayne	175	537	W	4	50	
5-31-79	Sibyl E. Helm Arlow Dwayne &	Wade, B. H.	265	118	W/D	12	80	
City		G.M.D.	L.D.	L.L.	Dimensions	Acreage		
			2	85	194.4 X 338' IRR 210.9 X 336.3'	Return	Deed	
						Plat	Comp.	
						Used		
Subdivision					Block	Lot	Plat Book	Page
Pinehill Sub.						20	7	10
Brief Legal Description:								



Name On Return:	OLD: 0215A	041		2-15A		41
Name On Deed: <i>Wanston, Inc.</i>	NEW: 0206A	021	Call No.			


Property Address: <i>Sycamore Dr.</i>	Property Acquired From:			
Acquired By: Deed <input type="checkbox"/> Will <input type="checkbox"/>	Approximate Date Acquired:	Recorded Yes <input type="checkbox"/> No <input type="checkbox"/>	D.B. <input type="checkbox"/> Pg. <input type="checkbox"/>	Size: (Dim. or Ac.)
Bounded By: N. <input type="checkbox"/> S. <input type="checkbox"/> E. <input type="checkbox"/> W. <input type="checkbox"/>				

Date	Grantor (From)	Grantee (To)	D.B.	Pg.	Type	W.D. Cons.
8-21-75	Wanston, Inc.	Johnston, John C.	184	735	W	23.50
7-21-77	Johnston, John C.	Eidson, James R.	221	751	W	16 ⁰⁰

City	G.M.D.	L.D.	L.L.	Dimensions	Acreage				
					Return	Deed	Plat	Comp.	Used
		2	85	175. X 336.3					

Subdivision	Block	Lot	Plat Book	Page
<i>Pinehill Sub.</i>		21	7	10

Brief Legal Description:



Name On Return:	OLD: 0215A	042	2-15A	42	
Name On Deed:	NEW: 0206A	022			
			Map	Block	Parcel


Property Address:	Sycamore Dr.		Property Acquired From:		
Acquired By:	Deed Will	Approximate Date Acquired:	Recorded Yes No	D.B. Pg.	Size: (Dim. or Ac.)
Bounded By:	N.	S.	E.	W.	

Date	Grantor (From)	Grantee (To)	D.B.	Pg.	Type	W.D.Cons.
7-21-77	Nonston, Inc.	Johnston, John C.	221	750	W	5 ⁴⁰
7-21-77	JOHNSTON, JOHN C.	EIDSON, JAMES R.	221	751	W	11 ⁰⁰

City	G.M.D.	L.D.	L.L.	Dimensions	Acreage				
					Return	Deed	Plat	Comp.	Used
		2	85	175 X 336.3					

Subdivision	Block	Lot	Plat Book	Page
Pinehill Sub.		22	7	10

Brief Legal Description:



MAP BLOCK PAR SUB

Name On Return:	OLD: 0215A	043	
Name On Deed:	NEW: 0206A	023: photo	Call No.

2-15A		43
Map	Block	Parcel

Property Address: <i>Sycamore Dr.</i>	Property Acquired From:
---------------------------------------	-------------------------

Acquired By:	Deed Will	Approximate Date Acquired:	Recorded Yes ___ No ___	D.B. ___ Pg. ___	Size: (Dim. or Ac.)
--------------	-----------	----------------------------	-------------------------	------------------	---------------------


Bounded By:	N.	S.	E.	W.
-------------	----	----	----	----

Date	Grantor (From)	Grantee (To)	D.B.	Pg.	Type	W.D. Cons.
2-77	NaNSTON, Inc	JOHNSTON, JOHN C.	211	549	W	44⁸⁰
4-27-77	JOHNSTON, JOHN C.	EIDSON, JAMES R.	216	218	W	15 ⁰⁰

City	G.M.D.	L.D.	L.L.	Dimensions	Acreage				
					Return	Deed	Plat	Comp.	Used
		2	84	175 X 331.9					

Subdivision	Block	Lot	Plat Book	Page
<i>Pine Hill Sub.</i>		23	7	10

Brief Legal Description:



MAP BLOCK PAR SUB

Name On
Return:

OLD: 0215A

044

Name On
Deed:

NEW: 0206A

024 Photo Call No.

2-15A		44
Map	Block	Parcel

Property
Address:Nanston, Inc.
Sycamore Dr.

Property

Acquired From:

Acquired
By:Deed
WillApproximate
Date Acquired:Recorded
Yes No

D.B. Pg.

Size:
(Dim. or Ac.)Bounded
By:


N.

S.

E.

W.

Date	Grantor (From)	Grantee (To)			D.B.	Pg.	Type	W.D. Cons.	
2/10/73	Nanston, Inc.	Beard, Charles J.			145	210	WD	—	
1-13-79	Beard, Charles J.	Graham, J. Glenn			254	156	WD	55°	
2-2-80	Graham, J. Glenn	Eidson, James R.			280	272	WD	5.5°	
City	G.M.D.	L.D.	L.L.	Dimensions	Acreage				
		2	84	175 X 328	Return	Deed	Plat	Comp.	Used
Subdivision					Block	Lot	Plat Book	Page	
Pinehill sub.						24	7	10	
Brief Legal Description:									




Name On Return:		OLD: 0215A	MAP	BLOCK	PAR	SUB	047			2-15A		47
Name On Deed:		NEW: 0206A	027	to	Cell No.					Map	Block	Parcel
Property Address:						Property Acquired From:						
Acquired By:	Deed Will	Approximate Date Acquired:	Recorded Yes	No	D.B.	Pg.	Size: (Dim. or Ac.)					
Bounded By:	N.	S.	E.	W.								

Date	Grantor (From)	Grantee (To)	D.B.	Pg.	Type	W.D.	Cons.
1-12-74	WANSTON, INC.	GRAHAM, GLENN	156 167	94 243	2ND	1060	
6-3-88	Graham, Glenn	Graham, Joe D. ^{Rodney L.}	715	219	WD	117	50 2160

City	G.M.D.	L.D.	L.L.	Dimensions	Acreage				
					Return	Deed	Plat	Comp.	Used
		2	85 132						
Subdivision					Block	Lot	Plat Book	Page	
						29	8	48	

Brief Legal Description:



Name On Return:

Photo	Call No.

215A		47
Map	Block	Parcel

Name On Deed:

Property Address:

Property Acquired From:

Acquired By:	Deed Will	Approximate Date Acquired:	Recorded Yes ___ No ___	D.B. ___ Pg. ___	Size: (Dim. or Ac.)
--------------	-----------	----------------------------	-------------------------	------------------	---------------------


Bounded By:	N.	S.	E.	W.
-------------	----	----	----	----

Date	Grantor (From)	Grantee (To)	D.B.	Pg.	Type	W.D.Cons.
9-28-72	ANDERSON, M. J.	NANSTON, INC.	131	442	w/o	30. ⁰⁰
	<i>Delete</i>					
	<i>now SLD</i>					

City	G.M.D.	L.D.	L.L.	Dimensions	Acreage				
					Return	Deed	Plat	Comp.	Used
		2	85 132						20

Subdivision	Block	Lot	Plat Book	Page
			7	58

Brief Legal Description:



Name On Return:	MAP _____ BLOCK _____ PAR _____ SUB _____	OLD: 0215A	048	2-15A		48
Name On Deed:		NEW: 0206A	028	Map	Block	Parcel
Property Address:	Property Acquired From:					
Acquired By:	Deed _____ Will _____	Approximate Date Acquired:	Recorded Yes _____ No _____	D.B. _____ Pg. _____	Size: (Dim. or Ac.)	
Bounded By:	N.	S.	E.	W.		

Date	Grantor (From)	Grantee (To)	D.B.	Pg.	Type	W.D. Cons.
1974	JOHNSTON, Inc. JOHNSTON J. CLARK	GRAHAM, Glenn	157	568		
6-3-88	Graham, Glenn	Graham, Joe D. ^{Rodney L.}	715	219	WD	117 ⁵⁴ 2/10/5

City	G.M.D.	L.D.	L.L.	Dimensions	Acreage				
					Return	Deed	Plat	Comp.	Used
	1174	2	85	175 x 309			1.23		1.23
Subdivision					Block	Lot	Plat Book	Page	
PINE HILLS U-II						28	8	48	

Brief Legal Description:



Name On Return:	MAP: BLOCK: OLD: 0215A	PAR: SUB: 049	2-15A		49
Name On Deed:	NEW: 0206A	Photo 029	Call No.	Map	Block Parcel
Property Address:	Property Acquired From:				
Acquired By:	Deed Will	Approximate Date Acquired:	Recorded Yes No	D.B. Pg.	Size: (Dim. or Ac.)
Bounded By:	N.	S.	E.	W.	

Date	Grantor (From)	Grantee (To)			D.B.	Pg.	Type	W.D. Cons.
1-77	Graham, Edwin	BATES, Robt. + Carolyn			210	652	W	40 ³⁰
11/30/00	RIDINGS, CELIA LANCE (ESTATE)	"	"	"	4388	282	Q/C	FOR 0.12 AC -0-
11/30/00	RIDINGS HUBERT C. (ESTATE)	"	"	"	4388	284	Q/C	FOR 0.12 AC -0-
City		G.M.D.	L.D.	L.L.	Dimensions		Acreage	
		1174	2	85	1.38 AC		Return	Deed Plat Comp. Used
Subdivision					Block	Lot	Plat Book	Page
Pine Hills U-II						294	9	48
Brief Legal Description:					PART OF 30			



Name On Return:
Name On Deed:

2-202	
Photo	Call No.

2-15A		49
Map	Block	Parcel

Property Address:	Property Acquired From:
-------------------	-------------------------

Acquired By:	Deed Will	Approximate Date Acquired:	Recorded Yes No	D.B. Pg.	Size (Dim. or Ac.)
--------------	-----------	----------------------------	-----------------	----------	--------------------

Bounded By:	N.	S.	E.	W.
-------------	----	----	----	----

Date	Grantor (From)			Grantee (To)		D.B.	Pg.	Type	W.D. Cons.	
7/10/53	Nanston, Inc. JOHNSTON, J CLARK			Rutledge, Wm. B.		145	211	WD	5 ¹⁰	
6/17/55	Rutledge, Wm. B.			Graham, J. Glenn		181	612	W	4 ⁰⁰	
4-12-76	Graham, J. Glenn			Graham, Edwin		196	141	W	5 ⁰⁰	
City		G.M.D.	L.D.	L.L.	Dimensions	Acreage				
		117K	2	85	175 x 305 ier.	Return	Deed	Plat	Comp.	Used
								1.26		1.26
Subdivision						Block	Lot	Plat Book	Page	
PINE HILLS U-II							29	8	48	
Brief Legal Description:										



MAP BLOCK PAR SUB

Name On Return:	OLD: 0215A	050	2-15A	50	
Name On Deed:	NEW: 0206A	030			
			Map	Block	Parcel

Property Address:	Property Acquired From:
-------------------	-------------------------

Acquired By:	Deed Will: <input type="checkbox"/> <input type="checkbox"/>	Approximate Date Acquired:	Recorded Yes <input type="checkbox"/> No <input type="checkbox"/>	D.B. Pg.:	Size: (Dim. or Ac.)
--------------	--	----------------------------	---	-----------	---------------------


Bounded By:	N.	S.	E.	W.
-------------	----	----	----	----

Date	Grantor (From)	Grantee (To)	D.B.	Pg.	Type	W.D. Cons.
9/21/83	CAROLYN R. Bates, Robert A. + (ESTATE)	Celia L. Ridings, Hubert C. +	355	531	W	480
11/17/00	RIDINGS, HUBERT C.	DORR, CHARLYN M.	4446	440	WD	119.90
8/6/04	DORR, CHARLYN M.	MCGAHEE, DALE B.	7416	2	WD	140.00

City	G.M.D.	L.D.	L.L.	Dimensions	1.19 AC. Acreage				
					Return	Deed	Plat	Comp.	Used
							131		

Subdivision	Block	Lot	Plat Book	Page
Pine Hills U II		PART OF 30	8	48

Brief Legal Description:



Name On Return:

2-202
Photo Call No.

2-15A
Map Block Parcel
50

Name On Deed:

Property Address:

Property Acquired From:

Acquired By: Deed Will Approximate Date Acquired: Recorded Yes No D.B. Pg. Size: (Dim. or Ac.)

Bounded By: N. S. E. W.

Date	Grantor (From)	Grantee (To)	D.B.	Pg.	Type	W.D. Cons.
6/25/73	<i>Manston Inc.</i> JOHNSTON J. CLARK	White, Murphy Stephen	144	289	WD	530
1/8/73	White, Murphy Stephen	Kitchens Honor E.	151	284	WD	480
8-31-78	Kitchens, Honor E.	Bates, Robert A. ^{Carolyn R.}	245	581	WD	480

City	G.M.D.	L.D.	L.L.	Dimensions	Acreage				
					Return	Deed	Plat	Comp.	Used
	1174	2	85	175 x 319 irr.			1.31		1.31
Subdivision					Block	Lot	Plat Book	Page	
PINE HILLS U-II						30	B	48	

Brief Legal Description:




Name On Return:	MAP BLOCK OLD: 0215A	PAR SUB 051	2-15A		51
Name On Deed:	NEW: 0206A	031 etc	Col. No.	Map	Block Parcel
Property Address:	Property Acquired From:				
Acquired By:	Deed _____ Will _____	Approximate Date Acquired:	Recorded Yes _____ No _____	D.B. _____ Pg. _____	Size: (Dim. or Ac.)
Bounded By:	N.	S.	E.	W.	

Date	Grantor (From)	Grantee (To)	D.B.	Pg.	Type	W.D. Cons.
8/21/75	Wanston, Inc. JOHNSTON, CLARK	John C. Johnston JOHNSTON	184	235	W	-
7-29-85	Johnston, John C.	Imogene G. Hulen, James R. &	468	226	WD	16 ¹⁰
12-31-88	Imogene G. Hulen, James R. &	Susan D. Hulen Timothy Gene Hulen	763	545	WD	16 ⁸⁰ lots

City	G.M.D.	L.D.	L.L.	Dimensions	Acreage				
					Return	Deed	Plat	Comp.	Used
	1174	2	85	175 x 332 irr			1.45		1.45
Subdivision					Block	Lot	Plat Book	Page	
PINE HILLS U-II						31	8	48	

Brief Legal Description:




Name On Return:	MAP BLOCK PAR SUB OLD: 0215A 052	2-15A	52
Name On Deed:	NEW: 0206A 0329to Cbl No	Map	Block Parcel

Property Address:	Property Acquired From:				
Acquired By:	Deed Will	Approximate Date Acquired:	Recorded Yes No	D.B. Pg.	Size (Dim. or Ac.)
Bounded By:	N.	S.	E.	W.	

Date	Grantor (From)	Grantee (To)	D.B.	Pg.	Type	W.D. Cons.
8/21/75	Wanston, Inc. JOHNSTON, J. CLARK	JOHNSTON, JOHN C. Wanston, Inc.	184	735	W	—
7-2-85	Johnston, John C. Imogene B.	Hulen, James R. & Imogene B.	468	226	WD	16 ¹⁰
12-31-88	Hulen, James R. & Imogene B.	Hulen, Timothy Gene & Susan D. Hulen	763	545	WD	16 ⁰⁰ 2 ²⁵

City	G.M.D.	L.D.	L.L.	Dimensions	Acreage				
					Return	Deed	Plat	Comp.	Used
	1174	2	85	175 x 371 irr.			1.46		1.46
Subdivision					Block	Lot	Plat Book	Page	
FINE HILLS 11-II						32	8	48	

Brief Legal Description:



MAP BLOCK PAR SUB

Name On Return:	OLD: 0215A	053	2-15A	53
-----------------	------------	-----	-------	----

Name On Deed:	NEW: 0206A	03310	Call No.	Map	Block	Parcel
---------------	------------	-------	----------	-----	-------	--------

Property Address:	Property Acquired From:
-------------------	-------------------------

Acquired By:	Deed Will	Approximate Date Acquired:	Recorded Yes No	D.B. Pg.	Size (Dim. or Ac.)
--------------	-----------	----------------------------	-----------------	----------	--------------------

Bounded By:	N.	S.	E.	W.
-------------	----	----	----	----

Date	Grantor (From)	Grantee (To)	D.B.	Pg.	Type	W.D. Cons.
8/4/73	Marston, Inc. JOHNSTON, J. CLARK	VERNA S. DAVIS, Emmett +	146	464	WD	6.58
3-7-85	VERNA S. DAVIS, Emmett L. +	Fred M. DAVIS, Richey M. +	445	529	WD	6.00
9-24-85	Fred M. DAVIS, Richey M. +	Rosemary meek, Clyde D. +	493	553	W	10.00

City	G.M.D.	L.D.	L.L.	Dimensions	Acreage				
					Return	Deed	Plat	Comp.	Used
	1174	2	85	210 + 338 irr			1.61		1.61

Subdivision	Block	Lot	Plat Book	Page
PINE HILLS U-II		33	88	48

Brief Legal Description:



MAP BLOCK PAR SUB

OLD: 0215A 054

NEW: 0206A 034

Property
Acquired From:
Acct. No.


2-15A		54
Map	Block	Parcel

Date	Grantor (From)	Grantee (To)	D.B.	Pg.	Type	W.D. Cons
7-12-89	Hyde, Danny	Haley, Nena V.	805	104	WD	110 ⁰⁰

City	G.M.D.	L.D.	L.L.	Dimensions	Acreage				
		2	85 132		Return	Deed	Plat	Comp.	Used
							1.68		

Subdivision	Block	Lot	Plat	Bk.	Page
Pine Hills Unit II		34		8	48

Brief Legal Description



Name On Return:

2-202
Photo Call No.

2-15A 54
Map Block Parcel

Name On Deed:

Property Address:

Property Acquired From:

Acquired By: Deed Will Approximate Date Acquired: Recorded Yes No D.B. Pg. Size (Dim. or Ac.)

Bounded By: N. S. E. W.

REV 5-10-89

Date	Grantor (From)	Grantee (To)	D.B.	Pg.	Type	W.D. Cons.
8/21/75	NANSTON, Inc. JOHNSTON, J. CLARK	Johnston John C.	184	735	W	-
4-26-85	Johnston, J.C.	Lorane Ledford Little Little, Brett Anthony	455	315	W	930
5-16-88	Lorane F. Little Little, Brett A. i	Hude, Danny	793	1	WD	10850

City	G.M.D.	L.D.	R.L.	Dimensions	Acreage				
					Return	Deed	Plat	Comp.	Used
	1174	2	85	243 X 274. i.e.			1.68		1.68

Subdivision	Block	Lot	Plat Book	Page
PINE HILLS U-II		34	8	48

Brief Legal Description:




Name On Return:	MAP BLOCK OLD: 0215A	PAR SUB 055	2-15A		55
Name On Deed:	NEW: 0206A	035 photo	Call No	Map	Block Parcel

Property Address:	Property Acquired From:				
Acquired By:	Deed Will	Approximate Date Acquired:	Recorded Yes No	D.B. Pg.	Size: (Dim. or Ac.)
Bounded By:	N.	S.	E.	W.	

Date	Grantor (From)	Grantee (To)	D.B.	Pg.	Type	W.D. Cons.
8/21/75	Johnston, Inc. Johnston, J. CLARK	Johnston, John C.	184	735	W	—
10-4-84	Johnston, John C.	Virginia B. Schmidt, George J.; Jr.	421	465	WD	470

City	G.M.D.	L.D.	L.L.	Dimensions	Acreage				
					Return	Deed	Plat	Comp.	Used
	1174	2	85	175 x 274 irr.			1.05		1.05
Subdivision					Block	Lot	Plat Book	Page	
PINE HILLS U-II						35	8	48	


Brief Legal Description:



Property	MAP	BLOCK	PAR	SUB			
Acquired From:	OLD: 0215A		056				
Acct. No.	NEW: 0206A		036	Call No	2-15A	Block	56
			Photo		Map		Parcel

Date	Grantor (From)	Grantee (To)	D.B.	Pg.	Type	W.D. Cons
9-1-84	Kathleen G. Shellout, John A.	Judy T. Dobson, Robert Stanley	417	25	WD	0-

City	G.M.D.	L.D.	L.L.	Dimensions	Acreage				
					Return	Deed	Plat	Comp.	Used
	1174	2	85 132	175' x 289 IRR					
Subdivision					Block	Lot	Plat Bk.	Page	
Pine Hills U-II 5/10						36	8	48	
Brief Legal Description									



Name On Return:

2-202
Photo Call No.

2-15A 56
Map Block Parcel

Name On Deed:

Property Address:

Property Acquired From:

Acquired By: Deed Will Approximate Date Acquired: Recorded Yes No D.B. Pg. Size: (Dim. or Ac.)

Bounded By: N. S. E. W.

Date	Grantor (From)	Grantee (To)	D.B.	Pg.	Type	W.D. Cons.	
8/21/75	JOHNSTON, J. CLARK JOHNSTON, Inc.	JOHNSTON, J. CLARK JOHN C.	184	735	WD	—	
2-28-83	JOHNSTON, JOHN C.	COKER, ROGER	342	5	WD	4 ⁸⁰	
10-83	COKER, ROGER	SHELLGUT, JOHN A. + KATHLEEN G.	372	193	WD	167.50	
City		G.M.D.	L.D.	L.L.	Dimensions	Acreage	
		1174	2	85	175 x 289. irr.	373	
			Return	Deed	Plat	Comp.	Used
					1.09		1.09
Subdivision			Block	Lot	Plat Book	Page	
PINE HILLS U-II S/D				36	8	48	
Brief Legal Description:							



Property	MAP	BLOCK	PAR	SUB		
Acquired From:	OLD: 0215A		057			
Acct. No.	NEW: 0206A		K-200			
			037to	Call No		
					2-15A	57
					Map	Block
						Parcel

Date	Grantor (From)	Grantee (To)	D.B.	Pg.	Type	W.D. Cons
4-16-92	Davis, Sarah R.	Davis, Sarah R.	1188	144	ED	-0

City	G.M.D.	L.D.	L.L.	Dimensions	Acreage				
	1174	2	85	175 x 303	Return	Deed	Plat	Comp.	Used
							1.19		1.19
Subdivision					Block	Lot	Plat Bk.	Page	
Pine Hills U-II						3	8	48	
Brief Legal Description									



Name On Return:

2-203
Photo Call No.

2-15A 57
Map Block Parcel

Name On Deed:

Property Address:

Property Acquired From:

Acquired By: Deed Will Approximate Date Acquired: Recorded Yes No D.B. Pg. Size: (Dim. or Ac.)

Bounded By: N. S. E. W.

Date	Grantor (From)	Grantee (To)	D.B.	Pg.	Type	W.D. Cons.
8/21/75	JOHNSTON, J. CLARK <i>JOHNSTON, Inc.</i>	JOHNSTON, J. CLARK <i>John C.</i>	184	735	W	—
7-6-80	Johnston, John C.	Davis, James W. Sarah ^P	288	220	WD	10.30
	<i>skip</i>					

City	G.M.D.	L.D.	L.L.	Dimensions	Acreage				
					Return	Deed	Plat	Comp.	Used
	1174	2	85	175 x 303 irr.			1.19		1.19
Subdivision					Block	Lot	Plat Book	Page	
PINE HILLS U-II						37	8	48	

Brief Legal Description:



Property	MAP BLOCK PAR SUB	058	
Acquired From:	OLD: 0215A	2-200	
Acct. No.	NEW: 0206A	038:0	Call No

2-15A		58
Map	Block	Parcel

Date	Grantor (From)	Grantee (To)	D.B.	Pg.	Type	W.D. Cons
4-16-92	Davis, Sarah Rabin	Davis, Sarah R	1188	144	ED	-5

City	G.M.D.	L.D.	L.L.	Dimensions	Acreage				
					Return	Deed	Plat	Comp.	Used
	1174	2	85	175 x 303			1.25		1.25

Subdivision	Block	Lot	Plat Bk.	Page
Pine Hills II-II		38	8	48

Brief Legal Description



Name On Return:

2-202
Photo Call No.

2-15A
Map Block Parcel
58

Name On Deed:

Property Address:

Property Acquired From:


Acquired By: Deed Will _____ Approximate Date Acquired: Recorded Yes _____ No _____ D.B. _____ Pg. _____ Size: (Dim. or Ac.)

Bounded By: N. S. E. W.

Date	Grantor (From)	Grantee (To)	D.B.	Pg.	Type	W.D. Cons.
8/21/75	Johnston, Inc. Johnston, J. CLARK	Johnston, John C. Johnston, John C.	184	735	W	—
7-12-80	Johnston, John C. Skip	Davis, James W. Sarah R.	288	200	WD	10.30

City	G.M.D.	L.D.	L.L.	Dimensions	Acreage				
					Return	Deed	Plat	Comp.	Used
	1174	2	85	175 x 303			1.25		1.25
Subdivision					Block	Lot	Plat Book	Page	
PINE HILLS U-II						38	8	40	

Brief Legal Description:



Name On Return:	MAP BLOCK OLD: 0215A	PAR SUB 059	2-15A		59	
Name On Deed:	NEW: 0206A	039 Auto	Coll No	Map	Block	Parcel
Property Address:	Property Acquired From:					
Acquired By:	Deed Will	Approximate Date Acquired:	Recorded Yes No	D.B. Pg.	Size (Dim. or Ac.)	
Bounded By:	N.	S.	E.	W.		

Date	Grantor (From)	Grantee (To)	D.B.	Pg.	Type	W.D. Cons.
8/21/75	^{WASTON Inc.} Johnston, J. CLARK	Johnston, John C.	184	235	W	-
7-3-79	Johnston, John C.	^{Anne B.} Gard, Ardian A. Jr. &	265	637	WD	10 ²⁰
8-3-90	^{Anne B.} Gard, Ardian A. Jr. &	^{Anne B.} Gard, Ardian A. Jr. &	890	111	WD	-

City	G.M.D.	L.D.	L.L.	Dimensions	Acreage				
					Return	Deed	Plat	Comp.	Used
	1174	2	88	175 x 316			1.26		1.26
Subdivision					Block	Lot	Plat Book	Page	
Pine Hills U-II						39	8	48	

Brief Legal Description:

Name On Return:		MAP BLOCK	PAR SUB	2-15A	60	
Name On Deed:		OLD: 0215A	060	Map	Block	Parcel
Property Address:		NEW: 0206A	040 ¹²	Celt No.		
Property Address:			Property Acquired From:			
Acquired By:	Deed Will	Approximate Date Acquired:	Recorded Yes No	D.B. Pg.	Size: (Dim. or Ac.)	
Bounded By:	N.	S.	E.	W.		

Date	Grantor (From)	Grantee (To)	D.B.	Pg.	Type	W.D. Cons.					
8/21/75	Johnston, J. Clark Johnston, J. Clark	Johnston, John C	184	735	W	-					
7-3-79	Johnston, John C	Gard, Ardian A. Jr. & Anne B.	265	637	WD	10 ²⁰					
8-3-90	Gard, Ardian A. Jr. & Anne B.	Gard, Ardian A. Jr. & Anne B.	890	111	WD	→					
City		G.M.D.	L.D.	L.L.	Dimensions		Acreage				
		11.74	2	85	3.3 x 191.00		Return	Deed	Plat	Comp.	Used
									1.28		1.28
Subdivision						Block	Lot	Plat Book	Page		
Pine Hills Unit II							40	B	40		
Brief Legal Description:											



Property Acquired From:	MAP BLOCK PAR SUB	OLD: 0215A	061	
Acct. No. <u>201</u>	NEW: 0206A	0410	011	00
		2-15A	61	
		Map	Block	Parcel

Date	Grantor (From)	Grantee (To)	D.B.	Pg.	Type	W.D. Cons
10-20-87	Menzel, James Edgar	Ruthy G. Buice, Dennis M.	668	126	WD	80.00
2/28/95	OWCZARSKI, GREGORY D.	" " " "	2040	117	OC	FOR 13 AC. 2.00
4/4/02	MARTIN, RICHARD M.	SEE E. MARTIN, RICHARD M.	5317	52	WD	8.00

DEED WITH 2006 JAX 5/16/03

City	G.M.D.	L.D.	L.L.	Dimensions	Acreage <u>1.13 AC</u>				
					Return	Deed	Plat	Comp.	Used
Subdivision					Block	Lot	Plat Bk.	Page	
Cherokee East 1/2 Subdivision						PART OF 1	14	152	
Brief Legal Description									



Name On Return:

Photo	Call No.

2-15A		61
Map	Block	Parcel

Name On Deed:

Property Address:

Property Acquired From:

Acquired By:	Deed Will <input type="checkbox"/> <input type="checkbox"/>	Approximate Date Acquired:	Recorded Yes <input type="checkbox"/> No <input type="checkbox"/>	D.B. Pg.	Size: (Dim. or Ac.)
--------------	---	----------------------------	---	----------	---------------------

Bounded By:	N.	S.	E.	W.
-------------	----	----	----	----

Date	Grantor (From)	Grantee (To)	D.B.	Pg.	Type	W.D.Cons.
5-15-81	^{Pierce T} NEESE & ^{N.J.} WILBANKS	Wilbanks, N.J.	304	268	QCD	-0-
2-8-82	Wilbanks, N.J.	^{Karen L.} Brown, Johnny M. &	317	97	WD	6390
10-20-87	^{Karen L.} Brown, Johnny M. &	Menzel, James Edgar	668	125	WD	75 ³⁰

City	S.M.D.	L.D.	L.L.	Dimensions	Acreage				
					Return	Deed	Plat	Comp.	Used
		2	60				1.0		

Subdivision	Block	Lot	Plat Book	Page
CHERKEE EAST SUBDIVISION		1	14	152

Brief Legal Description:



Property Acquired From: 41
Acct. No.

Photo	Call No
-------	---------

02N06A		41A
Map	Block	Parcel

Date	Grantor (From)	Grantee (To)	D.B.	Pg.	Type	W.D. Cons
3/27/02	KATHY G. & DENNIS M. BUICE	JADE DRIVE TRUST	5339	51	W/D	124.00
1/28/03	JADE DRIVE TRUST	CHRISTINA P. & RAFDOL CLARENCE RUSSELL	5948	11	TRUST DEED	159.90

City	G.M.D.	L.D.	L.L.	Dimensions	Acreage				
					Return	Deed	Plat	Comp.	Used
		2	60					1.017	1.0216

Subdivision	Block	Lot	Plat Bk.	Page
CHEROKEE EAST		PART OF		

Brief Legal Description



Property Acquired From:	MAP BLOCK PAR SUB	OLD: 0215A	062		
Acct. No.	NEW: 0206A	0420	Call No	2-15A	62
				Map	Block Parcel

Date	Grantor (From)	Grantee (To)	D.B.	Pg.	Type	W.D. Cons
4-3-85	Alliance Mortgage Co.	Urban Development Secretary of Housing	473	590	SWD	-0-
8-1-85	Urban Development Secretary of Housing	Carol Ann Anderson Jones, James F.	476	592	WD	-0-

City	G.M.D.	L.D.	L.L.	Dimensions	Acreage				
			2 60		Return	Deed	Plat	Comp.	Used
Subdivision					Block	Lot	Plat Bk.	Page	
Cherokee East Subdivision						2	14	152	
Brief Legal Description									



Name On
Part: _____

Photo	Call No.
-------	----------

3-15A 15		62
Map	Block	Parcel

Name On
Deed: _____

Property
Address: _____

Property
Acquired From: _____

Acquired By:	Deed _____ Will _____	Approximate Date Acquired:	Recorded Yes _____ No _____	D.B. _____ Pg. _____	Size: (Dim. or Ac.)
--------------	--------------------------	-------------------------------	--------------------------------	----------------------	------------------------


Bounded By:	N.	S.	E.	W.
-------------	----	----	----	----

Date	Grantor (From)	Grantee (To)	D.B.	Pg.	Type	W.D.Cons.
5-15-81	NEESE, E' WILBANKS	Wilbanks N.J.	304	156	QCD	-0-
3-31-82	Wilbanks N.J.	Margaret C Garland, Floyd Marant	319	693	WD	64 40
4-2-85	Margaret C Garland, Floyd Marant	Alliance Mortgage Co.	473	588	DWP	-0-

City	A.G.M.D.	L.D.	L.L.	Dimensions	Acreage				
					Return	Deed	Plat	Comp.	Used
		2	60				1.03		

Subdivision	Block	Lot	Plat Book	Page
CHESTER EAST SUBDIVISION		2	14	152

Brief Legal Description:



Name On Return:	MAP BLOCK	PAR SUB		
	OLD: 0215A	063		
Name On Deed:	NEW: 0206A	043 photo	Call No.	

2-15A		63
Map	Block	Parcel


Property Address:	Property Acquired From:				
Acquired By:	Deed Will	Approximate Date Acquired:	Recorded Yes No	D.B. Pg.	Size (Dim. or Ac.)
Bounded By:	N.	S.	E.	W.	

Date	Grantor (From)	Grantee (To)	D.B.	Pg.	Type	W.D. Cons.
4/28/83	NEESE, E. WILBANKS	Wilbanks, Chpis	349	513	W	50 ⁰⁰

City	G.M.D.	L.D.	L.L.	Dimensions	Acreage				
					Return	Deed	Plat	Comp.	Used
		2	13 60				1.03		

Subdivision	Block	Lot	Plat Book	Page
CHEPONEE EAST SUBDIVISION		3		

Brief Legal Description:



Property	MAP BLOCK PAR SUB
Acquired From:	OLD: 0215A
Acct. No.	NEW: 0206A

064	
044to	Call No


2-15A		64
Map	Block	Parcel

Date	Grantor (From)	Grantee (To)	D.B.	Pg.	Type	W.D. Cons
4-27-84	Sherry S. Baker, Michael P. &	Karen E. Cochran, Joey E., Jr. &	396	203	WD	66 ⁰⁰

City	G.M.D.	L.D.	L.L.	Dimensions	Acreage			
		2	13		Return	Deed	Plat Comp.	Used
							1.03	


Subdivision	Block	Lot	Plat Bk.	Page
Cherokee East Subdivision		4	14	152

Brief Legal Description



Name On Return:				2-15A		64
Name On Deed:		Photo	Call No.	Map	Block	Parcel
Property Address:			Property Acquired From:			
Acquired By:	Deed _____ Will _____	Approximate Date Acquired:	Recorded Yes _____ No _____	D.B. _____ Pg. _____	Size: (Dim. or Ac.)	
Bounded By:	N.	S.	E.	W.		

Date	Grantor (From)	Grantee (To)	D.B.	Pg.	Type	W.D. Cons.			
8-21-77									
8-20-77	NEESE, E & WILBANKS	Rogers, Danny Ray & Brenda E.	269 223	508 665	CWD W	520			
3-17-81	Brenda E. Rogers, Danny Ray &	Bettis Ruell	300	967	QCD	600			
1/4/83	Bettis Ruell	Sherry Spain Baker, Michael Preston	327	603	W	580			
City		G.M.D.	L.D.	L.L.	Dimensions		Acreage		
			2	13			Return	Deed	
								Plat	
								Comp.	
								Used	
								1.03	
Subdivision						Block	Lot	Plat Book	Page
CHEROKEE EAST SUBDIVISION							4 6	14	152
Brief Legal Description:									



Name On Return:		MAP BLOCK OLD: 0215A	PAR SUB 065	2-15A		6.5
Name On Deed:		NEW: 0206A	045 photo Call No.	Map	Block	Parcel
Property Address:			Property Acquired From:			
Acquired By:	Deed Will	Approximate Date Acquired:	Recorded Yes No	D.B. Pg	Size (Dim. or Ac.)	
Bounded By:	N.	S.	E.	W.		

Date	Grantor (From)	Grantee (To)	D.B.	Pg.	Type	W.D. Cons.
78	NEESE & WILBANKS	WILLIAMS, RICHARD B.	234	626	W	
2-9-79	Williams, Richard B.	Lynn L. Flanagan, Thomas C., Jr.	256	505	WD	4550

City	G.M.D.	L.D.	L.L.	Dimensions	Acreage				
					Return	Deed	Plat	Comp.	Used
		2	13				1.01		
Subdivision					Block	Lot	Plat Book	Page	
CHEROKEE EAST SUBDIVISION						5			
Brief Legal Description:									



Name On Return:		MAP BLOCK PAR SUB	066	2-15A		66	
Name On Deed:		OLD: 0215A	046 photo	Call No.	Map	Block	Parcel
Property Address: 151 Jade Drive		Property Acquired From:					
Acquired By:	Deed Will	Approximate Date Acquired:	Recorded Yes No	D.B. Pg.	Size (Dim. or Ac.)		
Bounded By:	N.	S.	E.	W.			

Date	Grantor (From)	Grantee (To)	D.B.	Pg.	Type	W.D. Cons.
5-30-86	NEESE & WILBANKS	Jamestown Enterprises ^{Inc}	536	417	WD	10 ⁰⁰
12-19-86	Jamestown Enterprise ^{Inc}	Blank, Leslie C.	590	658	WD	89 ⁰⁰

City	G.M.D.	L.D.	L.L.	Dimensions	Acreage				
		1	13		Return	Deed	Plat	Comp.	Used
							1.40		

Subdivision	Block	Lot	Plat Book	Page
CHEROKEE EAST SUBDIVISION		6	14	152

Brief Legal Description:



MAP BLOCK PAR SUB


Property Acquired From: OLD: 0215A
 Acct. No. NEW: 0206A

067
 043 to Call No

2-15A
 Map Block Parcel 67

Date	Grantor (From)	Grantee (To)	D.B.	Pg.	Type	W.D. Cons
5-26-89	Arndt, Elizabeth	Hatsuko Coulter Coulter, William B.	801 797	494 251	Reg- WD	Reg. 89.00
2/13/07	HATSUKO Coulter, William B.	Coulter, Hideki	9411	468	WD	231.00

City	G.M.D.	L.D.	L.L.	Dimensions	Acreage				
		2	13		Return	Deed	Plat	Comp.	Used
Subdivision					Block	Lot	Plat	Bk.	Page
Cherokee East Subdivision						7	14		152
Brief Legal Description					pt B				



Name On Return:				2-15A		67
Name On Deed:		Photo	Call No.	Map	Block	Parcel
Property Address:			Property Acquired From:			
Acquired By:	Deed Will	Approximate Date Acquired:	Recorded Yes No	D.B. Pg.	Size: (Dim. or Ac.)	
Bounded By:	N.	S.	E.	W.		

Date	Grantor (From)	Grantee (To)	D.B.	Pg.	Type	W.D. Cons.
6-16-86	NEESE & WILBANKS	Jamestown Enterprises, Inc.	539	313	ND	10 ⁰⁰
5/89	" "	" "	789	564	QC	- ⁰ PT. 191 FR. 01 AC
5/89	JAMESTOWN ENT. INC.	ARNDT, ELIZABETH	790	548	W	55 ⁰⁰

City	G.M.D.	L.D.	L.L.	Dimensions	Acreage				
		2	13		Return	Deed	Plat	Comp.	Used
							1.51		

Subdivision	Block	Lot	Plat Book	Page
CHEROKEE EAST SUBDIVISION		7	14	152

Brief Legal Description: PT 8
 \$No VALUE CHANGE MADE PER DEED 789-564



Property Acquired From:	MAP BLOCK PAR SUB OLD: 0215A 068
Acct. No.	NEW: 0206A 048 to Call No


2-15A		608
Map	Block	Parcel

Date	Grantor (From)	Grantee (To)	D.B.	Pg.	Type	W.D. Cons
5/29/93	^{Inc.} R.L. Glasson Contracting	Elizabeth I. Lee Lee, Stephen F. &	1822	310	WID	95.00
2/9/95	^{ESTATE} LEE, STEPHEN F.	LEE, CATHERINE E.	2024	36	ASSENT OF EXX.	-0-
10/22/04	LEE, CATHERINE ELIZABETH	^{JOHNNY} LOGGINS, SUSAN	7473	245	WD	158.00
8/2/05	LOGGINS, JOHNNY Q	LOGGINS, SUSAN M.	8238	162	DC	-0-

City	G.M.D.	L.D.	L.L.	Dimensions	Acreage				
					Return	Deed	Plat	Comp.	Used
		2	13				1.01		

Subdivision	Block	Lot	Plat Bk.	Page
Cherokee East Subdivision		8		

Brief Legal Description



Name On Return:				2-15A		68
Name On Deed:		Photo	Call No.	Map	Block	Parcel
Property Address:			Property Acquired From:			
Acquired By:	Deed Will	Approximate Date Acquired:	Recorded Yes No	D.B. Pg.	Size (Dim. or Ac.)	
Bounded By:	N.	S.	E.	W.		

Date	Grantor (From)		Grantee (To)			D.B.	Pg.	Type	W.D. Cons.	
	NEESE & WILBANKS									
5-89	JAMOSTOWN ENT. INC.		NEESE & WILBANKS			789	566	OC	FOR 10310 PT 7	
3/3/92	WILBANKS, N.J. & NEESE, PIERCE T.		R. L. GLOSSON CONTRACTING, INC.			1144	290	W	B. 00	
	City	G.M.D.	L.D.	L.L.	Dimensions	Acreage				
			2	13		Return	Deed	Plat	Comp.	Used
								1.61		
Subdivision						Block	Lot	Plat Book	Page	
CHEROKEE EAST SUBDIVISION							8			
Brief Legal Description: * No Value Change Made Per Deed 789 566 PT 7										



Name On Return:	MAP BLOCK PAR SUB OLD: 0215A 069	2-15A	69
Name On Deed:	NEW: 0206A 049 photo Coll No.	Map	Block Parcel
Property Address:	130 Jade Drive Canton, Ga		
Property Acquired From:			
Acquired By:	Deed <input type="checkbox"/> Will <input type="checkbox"/>	Approximate Date Acquired:	Recorded Yes <input type="checkbox"/> No <input type="checkbox"/>
			D.B. <input type="checkbox"/> Pg. <input type="checkbox"/>
			Size: (Dim. or Ac.)
Bounded By:	N.	S.	E. W.

Date	Grantor (From)	Grantee (To)	D.B.	Pg.	Type	W.D. Cons.
7-10-84	NEESE & WILBANKS	Roberts, Grady Lee	408	580	WD	7 ⁰⁰
5-30-85	Roberts, Grady Lee	Troemel, Arthur	463	612	WD	68 ⁹⁰

City	G.M.D.	L.D.	L.L.	Dimensions	Acreage				
					Return	Deed	Plat	Comp.	Used
							1.0		
Subdivision					Block	Lot	Plat Book	Page	
CHEROKEE EAST SUBDIVISION						9	14	152	
Brief Legal Description:									



Name On Return:	MAP BLOCK OLD: 0215A	PAR SUB 070	2-15A		70
Name On Deed:	NEW: 0206A	050% of	Map	Block	Parcel
Property Address:	Property Acquired From:				
Acquired By:	Deed <input type="checkbox"/> Will <input type="checkbox"/>	Approximate Date Acquired:	Recorded Yes <input type="checkbox"/> No <input type="checkbox"/>	D.B. <input type="checkbox"/> Pg. <input type="checkbox"/>	Size: (Dim. or Ac.)
Bounded By:	N.	S.	E.	W.	

Date	Grantor (From)	Grantee (To)	D.B.	Pg.	Type	W.D. Cons.
	Reese + Wilbanks					
8-78	Reese + Wilbanks	Carolyn a. Holmes, Harold W. +	245	10	WD	5 ⁶⁰

City	G.M.D.	L.D.	L.L.	Dimensions	Acreage				
					Return	Deed	Plat	Comp.	Used
		2	60 13				1.04		
Subdivision					Block	Lot	Plat Book	Page	
CHEROKEE EAST SUBDIVISION						10			

Brief Legal Description:



MAP BLOCK PAR SUB

Name On Return:	OLD: 0215A	071		2-15A		71
Name On Deed:	NEW: 0206A	051 to	Coll No.	Map	Block	Parcel


Property Address:	Property Acquired From:				
Acquired By:	Deed Will	Approximate Date Acquired:	Recorded Yes No	D.B. Pg.	Size (Dim. or Ac.)
Bounded By:	N.	S.	E.	W.	

Date	Grantor (From)	Grantee (To)	D.B.	Pg.	Type	W.D. Cons.
10-6-77	PRESE & WILLBANKS	Williams, Richard B.	227 226 244	272 787 516	W	550
8-15-78	Williams, Richard B.	Carolyne A. Holmes, Harold W. E	244	318	WD	47 ⁰⁰

City	G.M.D.	L.D.	L.L.	Dimensions	Acreage				
		2	40 13		Return	Deed	Plat	Comp.	Used
							1.03		

Subdivision	Block	Lot	Plat Book	Page
CHEROKEE EAST SUBDIVISION		11		

Brief Legal Description:



Name On Return:		MAP BLOCK	PAR SUB	072		J-15A		72		
Name On Deed:		OLD: 0215A		052	Cell No.	Map		Block		Parcel
NEW: 0206A										
Property Address:					Property Acquired From:					
Acquired By:	Deed Will	Approximate Date Acquired:	Recorded Yes No	D.B.	Pg.	Size: (Dim. or Ac.)				
Bounded By:	N.	S.	E.	W.						

Date	Grantor (From)	Grantee (To)	D.B.	Pg.	Type	W.D. Cons.
7-16-77	REESE, E. & L. BANKS	Gates, Donald & Linda	221	667	W	500
6/24/83	Gates, Donald & Linda	Jones, Franklin D. & ^{Walter C}	356	201	W	23 ⁴⁰

City	G.M.D.	L.D.	L.L.	Dimensions	Acreage				
		2	60 13		Return	Deed	Plat	Comp.	Used
							1.02		
Subdivision:					Block	Lot	Plat Book	Page	
CHEPREE ^{EAST} SUBDIVISION						12			

Brief Legal Description:




Name On Return:		MAP BLOCK	PAR SUB		
Return:		OLD: 0215A	074		
Name On Deed:		NEW: 0206A	054 photo	Call No.	
Property Address:			Property Acquired From:		
Acquired By:	Deed Will	Approximate Date Acquired:	Recorded Yes No	D.B. Pg.	Size (Dim. or Ac.)
Bounded By:	N.	S.	E.	W.	

2-15A		74
Map	Block	Parcel

Date	Grantor (From)	Grantee (To)	D.B.	Pg.	Type	W.D. Cons.
11-18-78	NEESE & WILBANKS	McArthur, James Harold + Carol	250	658	W/D	100

City	G.M.D.	L.D.	L.L.	Dimensions	Acreage				
					Return	Deed	Plat	Comp.	Used
		2	13				1.10		
Subdivision					Block	Lot	Plat Book	Page	
CHEROKEE EAST SUBDIVISION						17			

Brief Legal Description:



Name On Return:		MAP BLOCK PAR SUB OLD: 0215A	075			2-15A		75
Name On Deed:		NEW: 0206A	055 Photo	Call No.		Map	Block	Parcel
Property Address:				Property Acquired From:				
Acquired By:	Deed Will	Approximate Date Acquired:	Recorded Yes No	D.B.	Pg.	Size (Dim. or Ac.)		
Bounded By:	N.	S.	E.	W.				

Date	Grantor (From)	Grantee (To)	D.B.	Pg.	Type	W.D. Cons.
12-1-80	NEESE & WILBANKS	Brown, Ronald L. Cathy L.	296	273	WD	

City	G.M.D.	L.D.	L.L.	Dimensions	Acreage				
		2	13		Return	Deed	Plat	Comp.	Used
							1.01		

Subdivision	Block	Lot	Plat Book	Page
CHEROKEE EAST SUBDIVISION		15		

Brief Legal Description:

1917

Property Acquired From: Acct. No. OLD: 0215A NEW: 0206A

MAP BLOCK PAR SUB 076 0560 Call No

2-15A 76 Map Block Parcel

Date	Grantor (From)	Grantee (To)	D.B.	Pg.	Type	W.D. Cons
1-13-84	Taylor, William L. & Janet M.	Jackson, David A. & Cynthia K.	382	211	WD	67 ⁰⁰

City	G.M.D.	L.D.	L.L.	Dimensions	Acreage				
		2	13		Return	Deed	Plat	Comp.	Used
							102		
Subdivision					Block	Lot	Plat	Bk.	Page
Cherokee East Subdivision						16	14		152
Brief Legal Description									



Name On Return:

Photo	Call No.

2-15A		76
Map	Block	Parcel

Name On Deed:

Property Address:

Property Acquired From:

Acquired By:	Deed Will	Approximate Date Acquired:	Recorded Yes No	D.B. Pg.	Size: (Dim. or Ac.)
--------------	-----------	----------------------------	-----------------	----------	---------------------

Bounded By:	N.	S.	E.	W.
-------------	----	----	----	----

Date	Grantor (From)	Grantee (To)	D.B.	Pg.	Type	W.D. Cons.
	Neese & Wilbanks					

1-25-80	Neese & Wilbanks	Grizzle Harvey	280	767	WD	6.50
---------	------------------	----------------	-----	-----	----	------

9-25-80	Grizzle Harvey	Taylor William L. & Janet M.	292	886	WD	53.90
---------	----------------	------------------------------	-----	-----	----	-------

City	G.M.D.	L.D.	L.L.	Dimensions	Acreage				
					Return	Deed	Plat	Comp.	Used
		2	13				1.02		

Subdivision	Block	Lot	Plat Book	Page
CHEROKEE EAST SUBDIVISION		16	14	152

Brief Legal Description:



Name On Return:	MAP	BLOCK	PAR	SUB
	OLD: 0215A		077	
Name On Deed:	NEW: 0206A	0577 photo	Call No.	

2-15A		77
Map	Block	Parcel

Property Address: 420 Jade Court	Property Acquired From:				
Acquired By: Deed Will	Approximate Date Acquired:	Recorded Yes No	D.B. Pg.	Size (Dim. or Ac.)	
Bounded By:	N.	S.	E.	W.	

Date	Grantor (From)	Grantee (To)	D.B.	Pg.	Type	W.D. Cons.
5-29-84	NEESE, E. WILBANKS	Roberts, Grady Lee	401	239	WD	7 ⁰⁰
8-26-85	Roberts, Grady Lee	Ross, Rebecca Marie	479	461	WD	12 ⁰⁰
10-6-89	Ross, Rebecca Marie	Staton, Glenn F. ; Valerie D. Staton	825	34	WD	87 ⁰⁰

City	G.M.D.	L.D.	L.L.	Dimensions	Acreage				
		2	13		Return	Deed	Plat	Comp.	Used
							1.22		

Subdivision	Block	Lot	Plat Book	Page
CHEROKEE EAST SUBDIVISION		17	14	152

Brief Legal Description:



-MAP BLOCK PAR SUB

Name On Return: OLD: 0215A

078

2-15A		78
Map	Block	Parcel

Name On Deed: NEW: 0206A

058 to Coll No.

Property Address:

Property Acquired From:

Acquired By: Deed Will

Approximate Date Acquired:

Recorded Yes No

D.B. Pg.

Size: (Dim. or Ac.)

Bounded By:

N.

S.

E.

W.

Date	Grantor (From)	Grantee (To)	D.B.	Pg.	Type	W.D. Cons.
	NEESE & WILBANKS					
	WILBANKS N.J.	NEESE PIERCE II.	374	497	9.C.	2.00

City	G.M.D.	L.D.	L.L.	Dimensions	Acreage				
		2	13		Return	Deed	Plat	Comp.	Used
							1.15		

Subdivision	Block	Lot	Plat Book	Page
CHEROKEE EAST SUBDIVISION		18		

Brief Legal Description:



MAP BLOCK PAR SUB

Name On Return:	OLD: 0215A	079	
Name On Deed:	NEW: 0206A	059 rate	Call No.

2-15A		79
Map	Block	Parcel

Property Address: 400 Jade Court	Canton, Ga.	Property Acquired From:			
Acquired By:	Deed Will <input type="checkbox"/> <input type="checkbox"/>	Approximate Date Acquired:	Recorded Yes <input type="checkbox"/> No <input type="checkbox"/>	D.B. <input type="checkbox"/> Pg. <input type="checkbox"/>	Size: (Dim. or Ac.)
Bounded By:	N.	S.	E.	W.	

Date	Grantor (From)	Grantee (To)	D.B.	Pg.	Type	W.D. Cons.
12-82	NEESE, E' WILBANKS	Roberts, Grady Lee	335	637	WD	6 ⁵⁰
4-3-84	Roberts, Grady Lee	Hanna Randall L.	393	125	WD	66 ⁹⁰
8-13-88	Hanna Randall L.	Rhonda E. Brown, Michael L. &	733	89	W	99 ⁴⁰

City	G.M.D.	L.D.	LL	Dimensions	Acreage				
					Return	Deed	Plat	Comp.	Used
		2	13				1.17		

Subdivision	Block	Lot	Plat Book	Page
CHESTER EAST SUBDIVISION		19	H	152

Brief Legal Description:



MAP BLOCK PAR SUB			
Name On Return:	OLD: 0215A	080	
Name On Deed:	NEW: 0206A	060 foto.	Call No.
Property Address:		Property Acquired From:	
Acquired By:	Deed <input type="checkbox"/> Will <input type="checkbox"/>	Approximate Date Acquired:	Recorded Yes <input type="checkbox"/> No <input type="checkbox"/>
		D.B. <input type="checkbox"/> Pg. <input type="checkbox"/>	Size: (Dim. or Ac.)
Bounded By:	N. <input type="checkbox"/>	S. <input type="checkbox"/>	E. <input type="checkbox"/> W. <input type="checkbox"/>

2-15A		80
Map	Block	Parcel

Date	Grantor (From)	Grantee (To)	D.B.	Pg.	Type	W.D.Cons.
4-21-81	PEASE & WILBANKS	Grizzle, Harvey	302	705	WD	650
12-17-81	Grizzle, Harvey	Denise A. Warner, Daniel F.	315	20	WD	6250

City	G.M.D.	L.D.	L.L.	Dimensions	Acreage				
					Return	Deed	Plat	Comp.	Used
		2	13				1.75		

Subdivision	Block	Lot	Plat Book	Page
CHEROKEE EAST SUBDIVISION		20		

Brief Legal Description:



Property
 Acquired From:
 Acct. No. 187

MAP BLOCK PAR SUB
 OLD: 0215A 081
 NEW: 0206A 061


<u>2-15A</u>		<u>81</u>
Map	Block	Parcel

Date	Grantor (From)	Grantee (To)	D.B.	Pg.	Type	W.D. Cons
<u>4-30-87</u>	<u>Carol B. Walker, DAVID L. &</u>	<u>Lisa A. DiFiore, James R. &</u>	<u>625</u>	<u>230</u>	<u>UD</u>	<u>88 50</u>

City	G.M.D.	L.D.	L.L.	Dimensions	Acreage				
		<u>2</u>	<u>13</u>		Return	Deed	Plat	Comp.	Used
							<u>1.04</u>		

Subdivision	Block	Lot	Plat Bk.	Page
<u>Cherokee East Subdivision</u>		<u>21</u>	<u>14</u>	<u>152</u>

Brief Legal Description



Name On Return:

Photo	Call No.

2-15A		81
Map	Block	Parcel

Name On Deed:

Property Address:

Property Acquired From:

Acquired By:	Deed <input type="checkbox"/> Will <input type="checkbox"/>	Approximate Date Acquired:	Recorded Yes <input type="checkbox"/> No <input type="checkbox"/>	D.B. <input type="checkbox"/> Pg. <input type="checkbox"/>	Size: (Dim. or Ac.)
--------------	---	----------------------------	---	--	---------------------


Bounded By:	N.	S.	E.	W.
-------------	----	----	----	----

Date	Grantor (From)	Grantee (To)	D.B.	Pg.	Type	W.D. Cons.
6-12-81	NEESE & WILBANKS	Grizzle, Harvey	306	184	WD	650
9-82	Grizzle, Harvey	Etowah Bank	328	684	D.U.P. of Sale	50.00
#/83	ETOWAH BANK	WALKER, DAVID & CAROL B.	348	384	QC	-

City	G.M.D.	L.D.	L.L.	Dimensions	Acreage				
		2	13		Return	Deed	Plat	Comp.	Used
							1.04		

Subdivision	Block	Lot	Plat Book	Page
CHEROKEE EAST SUBDIVISION		21	14	152


Brief Legal Description:



Property	MAP	BLOCK	PAR	SUB		
Acquired From:	OLD: 0215A		082			
Acct. No.	NEW: 0206A		062tb	Call No	2-15A	82
					Map	Block
						Parcel

Date	Grantor (From)	Grantee (To)	D.B.	Pg.	Type	W.D. Cons
4-23-92	Glosson, B.L. Contractor	Mick, William L.	1194	154	WD	89.90
4-23-92	Mick, William L.	Mick, William L. & Patricia J.	1194	165	OOD	89.90

City	G.M.D.	L.D.	L.L.	Dimensions	Acreage				
			2 13		Return	Deed	Plat	Comp.	Used
							1.39		
Subdivision					Block	Lot	Plat Bk.	Page	
Cherokee East Subdivision						22	14	52	
Brief Legal Description									



Name On Return:				2-15A		82
Name On Deed:		Photo	Call No.	Map	Block	Parcel
Property Address:			Property Acquired From:			
Acquired By:	Deed Will	Approximate Date Acquired:	Recorded Yes No	D.B. Pg.	Size: (Dim. or Ac.)	
Bounded By:	N.	S.	E.	W.		

Date	Grantor (From)	Grantee (To)	D.B.	Pg.	Type	W.D. Cons.
5-29-84	NEESE, E' WILBANKS	Roberts Grady Lee	401	236	WD	7 ⁰⁰
7-10-84	Roberts Grady Lee	N.J. Wilbanks Neese, Pierce T. &	408	575	WD	7 ⁰⁰
5-3-92 SKIP	N.J. Wilbanks Neese Pierce T. &	Glosson, R.L. Contracting Inc	1143	255	WD	8 ⁰⁰

City	G.M.D.	L.D.	LL	Dimensions	Acreage				
		2	13		Return	Deed	Plat	Comp.	Used
							1.39		

Subdivision	Block	Lot	Plat Book	Page
CHEROKEE EAST SUBDIVISION		22	14	152

Brief Legal Description:



Name On Return:	MAP BLOCK	PAR SUB		
	OLD: 0215A	083		
Name On Deed:	NEW: 0206A	0630	Call No.	

2-15A		83
Map	Block	Parcel

Property Address:	Property Acquired From:
-------------------	-------------------------

Acquired By:	Deed Will	Approximate Date Acquired:	Recorded Yes No	D.B. Pg.	Size: (Dim. or Ac.)
--------------	-----------	----------------------------	-----------------	----------	---------------------

Bounded By:	N.	S.	E.	W.
-------------	----	----	----	----

Date	Grantor (From)	Grantee (To)	D.B.	Pg.	Type	W.D. Cons.
8/20/81	NEESE & WILBANKS	BROWN, LARRY J.	309	698	W	200

City	G.M.D.	L.D.	L.L.	Dimensions	Acreage				
					Return	Deed	Plat	Comp.	Used
		2	13				1.51		

Subdivision	Block	Lot	Plat Book	Page
CHEROKEE EAST SUBDIVISION		23		

Brief Legal Description:



Property	MAP BLOCK PAR SUB
Acquired From:	OLD: 0215A 084
Aect. No. 4725	NEW: 0206A Tail 064 to Call No

2-157A		84
Map	Block	Parcel

Date	Grantor (From)	Grantee (To)	D.B.	Pg.	Type	W.D. Cons
12-28-92	Harrison, James C.	Amy L. Hendry Guinn, Chad W.	1375	18	W.D.	89 ⁹⁰

City	G.M.D.	L.D.	L.L.	Dimensions	Acreage				
		2	13		Return	Deed	Plat	Comp.	Used
							1.22		

Subdivision	Block	Lot	Plat	Bk.	Page
Cherokee East Subdivision		24	14		152

Brief Legal Description



Name On Return:

Photo	Call No.

2-15A		84
Map	Block	Parcel

Name On Deed:

Property Address:

Property Acquired From:

Acquired By:	Deed Will	Approximate Date Acquired:	Recorded Yes No	D.B. Pg.	Size: (Dim. or Ac.)
--------------	-----------	----------------------------	-----------------	----------	---------------------

Bounded By:	N.	S.	E.	W.
-------------	----	----	----	----

Date	Grantor (From)	Grantee (To)	D.B.	Pg.	Type	W.D. Cons.
82	NEESE & WILBANKS	Jones Mercantile Co.	327	934	WD	6. ⁵⁰
12-82	Jones Mercantile Co.	Phillips, L.C. & Grace	333	574	WD	18. ⁰⁰
5-26-89	Phillips, L.C. & Grace	Harrison, James C.	681	151	WD	82. ⁵⁰

City	G.M.D.	L.D.	L.L.	Dimensions	Acreage				
					Return	Deed	Plat	Comp.	Used
		2	13				1.22		

Subdivision	Block	Lot	Plat Book	Page
CHESTER EAST SUBDIVISION		24	14	152

Brief Legal Description:

1911

Name On Return:	OLD: 0215A	MAP	BLOCK	PAR	SUB	085		2-15A		85
Name On Deed:	NEW: 0206A			065.oto	CcII No.			Map	Block	Parcel

Property Address:	Property Acquired From:				
Acquired By:	Deed Will	Approximate Date Acquired:	Recorded Yes No	D.B. Pg.	Size (Dim. or Ac.)
Bounded By:	N.	S.	E.	W.	

Date	Grantor (From)	Grantee (To)	D.B.	Pg.	Type	W.D. Cons.
3-11-83	NEESH, E & SILBANKS	Phillips, L.C. & Grace	343	269	W	650
1-7-87	Phillips, L.C. & Grace	Ashbeck, David S. & Kate M. Christensen	597	629	WO	1600

City	G.M.D.	L.D.	L.L.	Dimensions	Acreage				
					Return	Deed	Plat	Comp.	Used
		2	13				1.67		
Subdivision					Block	Lot	Plat Book	Page	
CHERKIE EAST SUBDIVISION						25	14	152	

Brief Legal Description:



Name On Return:	MAP	BLOCK	PAR	SUB	2-15A	86	
	OLD: 0215A	086					
Name On Deed:	NEW: 0206A	066photo	Call No.		Map	Block	Parcel

Property Address: 330 Jade Trail	<i>Canton, Ga.</i>	Property Acquired From:		
Acquired By: Deed <input type="checkbox"/> Will <input type="checkbox"/>	Approximate Date Acquired:	Recorded Yes <input type="checkbox"/> No <input type="checkbox"/>	D.B. <input type="checkbox"/> Pg. <input type="checkbox"/>	Size: (Dim. or Ac.)
Bounded By:	N.	S.	E.	W.

Date	Grantor (From)	Grantee (To)	D.B.	Pg.	Type	W.D. Cons.
5-4-84	<i>NEESE & WILBANKS</i>	<i>Audrey Sayles Beatty</i>	398	44	WD	63 ⁵⁰
9-23-86	<i>Audrey Sayles Beatty, Thomas R. &</i>	<i>Robert A. Laplante, Lee A. &</i>	566	458	WD	76 ⁵⁰
7-16-92	<i>Lee A. Laplante, Robert A. &</i>	<i>Henderson Judy G.</i>	1244	50	WD	81 ⁰⁰

City	G.M.D.	L.D.	L.L.	Dimensions	Acreage				
		2	13		Return	Deed	Plat	Comp.	Used
							1.02		

Subdivision	Block	Lot	Plat Book	Page
<i>CHEROKEE EAST SUBDIVISION</i>		26	14	152

Brief Legal Description:



MAP	BLOCK	PAR	SUB
OLD: 0215A	087		
NEW: 0206A	067 Photo	Call No.	

2-15A		87
Map	Block	Parcel

Name On Return:	OLD: 0215A
Name On Deed:	NEW: 0206A

Property Address:	Property Acquired From:				
Acquired By:	Deed Will	Approximate Date Acquired:	Recorded Yes No	D.B. Pg.	Size (Dim. or Ac.)
Bounded By:	N.	S.	E.	W.	

Date	Grantor (From)	Grantee (To)	D.B.	Pg.	Type	W.D. Cons.
5-31-84	REESE & WILBANKS	Karen G. Free, Michael G. †	402	233	WD	65 ⁹⁰
12-30-88	Karen G. Free, Michael G. †	Collett, Annette	766	619	WD	91 ⁰⁰
5-22-91	Collett, Annette	Collett, Ray S.	1001	302	WD	0

City	G.M.D.	L.D.	L.L.	Dimensions	Acreage				
					Return	Deed	Plat	Comp.	Used
		2	13				1.09		

Subdivision	Block	Lot	Plat Book	Page
CHEROKEE EAST SUBDIVISION		27	14	152

Brief Legal Description:



Name On Return:	MAP	BLOCK	PAR	SUB	2-15A	88	
	OLD: 0215		088	1			
Name On Deed:	NEW: 0206A		068	Call No.	Map	Block	Parcel

Property Address:			Property Acquired From:			
Acquired By:	Deed Will	Approximate Date Acquired:	Recorded Yes No	D.B. Pg.	Size (Dim. or Ac.)	
Bounded By:	N.	S.		E.	W.	

Date	Grantor (From)	Grantee (To)	D.B.	Pg.	Type	W.D. Cons.
10/82	DEESE & BANKS	CHARLES C. JR. SCHEU, MERYL W.	331	584	W	7 ³⁰
		Scheu, Charles C., Jr.	Per	'91	Tax Return	

G.M.D.	L.D.	L.L.	Dimensions	Acreage				
				Return	Deed	Plat	Comp.	Used
						1.02		

Subdivision	Block	Lot	Plat Book	Page
CHEROKEE EAST SUBDIVISION		28		

Brief Legal Description:



Name On Return:	MAP BLOCK PAR -SUB OLD: 0215A 089	2-15A	89
Name On Deed:	NEW: 0206A 069 photo Call No.	Map	Block Parcel

Property Address:	Property Acquired From:				
Acquired By:	Deed Will	Approximate Date Acquired:	Recorded Yes No	D.B. Pg.	Size: (Dim. or Ac.)
Bounded By:	N.	S.	E.	W.	

Date	Grantor (From)	Grantee (To)	D.B.	Pg.	Type	W.D. Cons.
5/2/83	NEESE E WILKINS	Roberts, Grady Lee	349	515	W	650
5-2-84	Roberts, Grady Lee	Berry, Robert R.	396	538	WD	6390

City	G.M.D.	L.D.	L.L.	Dimensions	Acreage				
		2	13		Return	Deed	Plat	Comp.	Used
							1.01		

Subdivision	Block	Lot	Plat Book	Page
CHERRIE EAST SUBDIVISION		29	14	152

Brief Legal Description:



MAP	BLOCK	PAR	SUB
OLD: 0215A		090	
NEW: 0206A		070.0	Call No

Property
Acquired From:
Acct. No.


2-15A		90
Map	Block	Parcel

Date	Grantor (From)	Grantee (To)	D.B.	Pg.	Type	W.D. Cons
11-30-90	Johanna Watkins Martin Martin, Charles E., Jr. &	Turner, Michael D.	930	245	WD	9450

City	G.M.D.	L.D.	L.L.	Dimensions	Acreage				
					Return	Deed	Plat	Comp.	Used
							1.54		

Subdivision	Block	Lot	Plat	Bk.	Page
Cherokee East Subdivision		30		14	152

Brief Legal Description



Name On Return:				2-15A		90	
Name On Deed:			Photo	Call No.	Map	Block	Parcel
Property Address:			Property Acquired From:				
Acquired By:	Deed Will	Approximate Date Acquired:	Recorded Yes No	D.B. Pg.	Size (Dim. or Ac.)		
Bounded By:	N.	S.	E.	W.			

Date	Grantor (From)	Grantee (To)	D.B.	Pg.	Type	W.D. Cons.
3-10-78	NEESE & WILBANKS	McArthur, James Harold & Carol	236	21	WD	570
11-18-78	McArthur, James Harold	Neese & Wilbanks	250	659	WD	-0-
8-31-84	Neese & Wilbanks	Johnna Watkins Martin & Charles E. Martin, Jr.	417	383	WD	66 ⁹⁰

City	G.M.D.	L.D.	L.L.	Dimensions	Acreage				
		2	13		Return	Deed	Plat	Comp.	Used
							1.54		

Subdivision	Block	Lot	Plat Book	Page
CHERIKEE EAST SUBDIVISION		38	14	152

Brief Legal Description:



Name On Return:	MAP BLOCK	PAR SUB		
	OLD: 0215A	091		
Name On Deed:	NEW: 0206A	071 photo	Call No.	
Property Address:		Property Acquired From:		
Acquired By:	Deed Will	Approximate Date Acquired:	Recorded Yes No	D.B. Pg. Size (Dim. or Ac.)
Bounded By:	N.	S.	E.	W.

2-15A		91
Map	Block	Parcel

Date	Grantor (From)	Grantee (To)	D.B.	Pg.	Type	W.D. Cons.
7-29-86	DEESE & WILBANKS	Fish, Jeffrey E.	558	440	WD	2160
6-15-87	Fish, Jeffrey E.	Fish, Jeffrey E. & ^{Barby S.}	634	642	WD	-0-

City	G.M.D.	L.D.	L.L.	Dimensions	Acreage				
		2	13		Return	Deed	Plat	Comp.	Used
							1.51		

Subdivision	Block	Lot	Plat Book	Page
CHEPONEE FIRST SUBDIVISION		31	14	152

Brief Legal Description:



Name On Return:	MAP BLOCK PAR SUB OLD: 0215A	092		2-15A		92
Name On Deed:	NEW: 0206A	0723to	Coll No.	Map	Block	Parcel

Property Address:	Property Acquired From:					
Acquired By:	Deed Will	Approximate Date Acquired:	Recorded Yes No	D.B. Pg.	Size: (Dim. or Ac.)	
Bounded By:	N.	S.	E.	W.		

Date	Grantor (From)	Grantee (To)	D.B.	Pg.	Type	W.D. Cons.
1-29-86	NEESE, E' & WILBANKS	Fish, Jeffrey E.	558	440	WD	21 ⁶⁰
6-15-87	Fish, Jeffrey E.	Fish, Jeffrey E. & Darby	634	643	WD	-0-
1-7-91	Fish, Jeffrey E. & Darby	CARSON, RENITA	942	207	WD	17.40

City	G.M.D.	L.D.	L.L.	Dimensions	Acreage				
					Return	Deed	Plat	Comp.	Used
		2	13				1.11		
Subdivision					Block	Lot	Plat Book	Page	
CHERRYBEE EAST SUBDIVISION						32	14	152	

Brief Legal Description:



MAP BLOCK PAR SUB

Name On Return:	OLD: 0215A	093		2-15A		93
Name On Deed:	NEW: 0206A	073 Photo	Call No.	Map	Block	Parcel

Property Address:	Property Acquired From:				
Acquired By:	Deed Will	Approximate Date Acquired:	Recorded Yes No	D.B. Pg.	Size (Dim. or Ac.)
Bounded By:	N.	S.	E.	W.	

Date	Grantor (From)	Grantee (To)	D.B.	Pg.	Type	W.D. Cons.
5/2/83	NEESE, E. WILBANKS	Roberts, Grady Lee	349	517	W	650
6-28-84	Roberts, Grady Lee	Newatt, Roy J. & Deborah D.	407	221	WD	6700


City	G.M.D.	L.D.	L.L.	Dimensions	Acreage				
					Return	Deed	Plat	Comp.	Used
		2	13				1.07		
Subdivision					Block	Lot	Plat Book	Page	
CHEROKEE EAST SUBDIVISION						33	14	152	

Brief Legal Description:



Name On Return:		MAP BLOCK	PAR SUB	094		2-15A	94	
Name On Deed:		OLD: 0215A	NEW: 0206A	0745010	Call No.			Map
Property Address:			Property Acquired From:					
Acquired By:	Deed Will: ___	Approximate Date Acquired:	Recorded Yes ___ No ___	D.B. ___ Pg. ___	Size: (Dim. or Ac.)			
Bounded By:	N.	S.	E.	W.				

Date	Grantor (From)	Grantee (To)	D.B.	Pg.	Type	W.D. Cons.						
12-82	Roxby, E.H.	Roxby, Gloria	337	493	GC	4. ⁰⁰						
3/21/83	Roxby, Gloria	Roxby, Edwin	344	428	W	—						
12-83	Roxby, Edwin H. 1/2 Int	Roxby, Gloria 1/2 Int	378	443	WD	0-						
City		G.M.D.	L.D.	L.L.	Dimensions			Acreage				
			2	13				Return	Deed	Plat	Comp.	Used
Subdivision							Block	Lot	Plat Book	Page		
Cherokee East 3/D								34	14	130		
Brief Legal Description:												



Name On Return:

Photo	Call No.

2-15R		94
Map	Block	Parcel

Name On Deed:

Property Address:

Property Acquired From:

Acquired By:	Deed Will	Approximate Date Acquired:	Recorded Yes No	D.B. Pg.	Size: (Dim. or Ac.)
--------------	-----------	----------------------------	-----------------	----------	---------------------

Bounded By:	N.	S.	E.	W.
-------------	----	----	----	----

Date	Grantor (From)	Grantee (To)	D.B.	Pg.	Type	W.D.Cons.		
	NEESE & WILBANKS							
8-78	Neese + Wilbanks Jena A.	Scott, Thomas O. Jr. +	244	305	WD	14 ⁰⁰		
4-29-82	Scott, Thomas O. Jr. + City	Roxby, E. H. + Gloria	321	188	WD	8 ⁵⁰		
	G.M.D.	L.D.	L.L.	Dimensions		Acreage		
		2	13	Return	Deed	Plat	Comp.	Used
						1.82		
	Subdivision		Block	Lot	Plat Book	Page		
	CHEROKEE EAST SUBDIVISION			34	14	152		
Brief Legal Description:								

THE UNIVERSITY OF CHICAGO PRESS

MAP BLOCK PAR SUB

OLD: 0215A
NEW: 0206A


095
075
Photo Call No

Property
Acquired From:
Acct. No.

2-15A		95
Map	Block	Parcel

Date	Grantor (From)	Grantee (To)	D.B.	Pg.	Type	W.D. Cons
		Stromberger, Kathryn	Per	'85 Tax	Return	
10-15-86	Jena Scott Scott Thomas O., Jr. & Lyndy Roxby	Lyndy Roxby Stromberger Kathryn & Tama W.	573	251	QCD	-0-
10-15-86	Stromberger Kathryn & Tama W. Copeland	Copeland Edward L. & Carla M. Dorris	574	3	WD	15-30
1-4-90	Copeland, Edward L. &	Dorris, Charles A. &	842	445	W/O	17-50

City	G.M.D.	L.D.	L.L.	Dimensions	Acreage				
		2	13		Return	Deed	Plat	Comp.	Used
							1.81		
Subdivision					Block	Lot	Plat Bk.	Page	
Cherokee East Subdivision						35	14	152	
Brief Legal Description									



Name On Return:

Photo	Call No.

2-15A		95
Map	Block	Parcel

Name On Deed:

Property Address:

Property Acquired From:

Acquired By:	Deed Will	Approximate Date Acquired:	Recorded Yes No	D.B. Pg.	Size (Dim. or Ac.)
--------------	-----------	----------------------------	-----------------	----------	--------------------

Bounded By:	N.	S.	E.	W.
-------------	----	----	----	----

Date	Grantor (From)	Grantee (To)	D.B.	Pg.	Type	W.D. Cons.
	NEESE & WILBANKS					
8-78	Neese - Wilbanks	Jena A. Scott, Thomas O. Jr. +	244	305	WD	14 ⁰⁰
9-83	Jena A.	Lyndy Roxby	381	480	WD	8- ⁰⁰
4-29-82	Scott, Thomas O. Jr. &	Stromberger, Kathryn	321	187	WD	8 ³⁰
	City	G.M.D.	L.D.	L.L.	Dimensions	Acreage
			2	13		Return Deed Plat Comp Used
						1.81
	Subdivision	Block	Lot	Plat Book	Page	
	CHEROKEE EAST SUBDIVISION		35	14	152	
Brief Legal Description:						

THE UNIVERSITY OF CHICAGO
DIVISION OF THE PHYSICAL SCIENCES
DEPARTMENT OF CHEMISTRY
5708 SOUTH CAMPUS DRIVE
CHICAGO, ILLINOIS 60637

MAP BLOCK PAR SUB

Name On Return:	OLD: 0215A	096		2-15A		96
Name On Deed:	NEW: 0206A	076ata	Call No.	Map	Block	Parcel

Property Address: <i>Rt. 1 Jade Trail</i>	Property Acquired From:			
Acquired By: Deed <input type="checkbox"/> Will <input type="checkbox"/>	Approximate Date Acquired:	Recorded Yes <input type="checkbox"/> No <input type="checkbox"/>	D.B. <input type="checkbox"/> Pg. <input type="checkbox"/>	Size: (Dim. or Ac.)
Bounded By: N.	S.	E.	W.	

Date	Grantor (From)	Grantee (To)	D.B.	Pg.	Type	W.D. Cons.
5-11-79	NEESE & WILBANKS	Grizzle, Harvey	261	741	WD	6 ⁰⁰
11-13-79	Grizzle, Harvey	Rabern, Stephen C. & Carol H.	276	134	WD	48 ⁵⁰
5-18-87	Rabern, Stephen C.	Rabern, Carol H.	673	253	WD	-0-

City	G.M.D.	L.D.	L.L.	Dimensions	Acreage				
		2	13 66		Return	Deed	Plat	Comp.	Used
							1.02		
Subdivision					Block	Lot	Plat Book	Page	
<i>CHEROKEE EAST SUBDIVISION</i>						36			

Brief Legal Description:



MAP	BLOCK	PAR	SUB
OLD:--0215A		097	
NEW:--0206A		077	Call No

Property
Acquired From:
Acct. No.

2-15A		97
Map	Block	Parcel

Date	Grantor (From)	Grantee (To)	D.B.	Pg.	Type	W.D. Cons
6/90	C. Camille Gard, Robert D. &	Loretta M. Dotson, Thomas N. &	879	388	W	980

City	G.M.D.	L.D.	L.L.	Dimensions	Acreage				
		2	60		Return	Deed	Plat	Comp.	Used

Subdivision	Block	Lot	Plat Bk.	Page
Cherokee East		37	14	152

Brief Legal Description



Name On Return:
 Name On Deed:

Photo Call No.

2-15A 97
 Map Block Parcel


Property Address:

Property Acquired From:

Acquired By: Deed Will Approximate Date Acquired: Recorded Yes No D.B. Pg. Size: (Dim. or Ac.)

Bounded By: N. S. E. W.

Date	Grantor (From)	Grantee (To)	D.B.	Pg.	Type	W.D. Cons.
7-16-79	DEESE & WILLBANKS	Grizzle, Harvey	266	573	WD	6 ⁰⁰
12-31-81	Grizzle, Harvey	Anderson, George + Lisa C. Camille	294	569	W/D	55. ⁰⁰
6-29-84	Anderson, George + Lisa	Gard, Robert D.	279 406	396 639	Re-Rec WD	63 ⁵⁰
City		G.M.D.	L.D.	L.L.	Dimensions	Acreage
			2	60		Return Deed Plat Comp Used
						1.01
Subdivision			Block	Lot	Plat Book	Page
CHEROKEE EAST SUBDIVISION				37	14	152
Brief Legal Description:						



MAP BLOCK PAR SUB

Property
Acquired From:
Acct. No.


OLD: 0215A
NEW: 0206A

098
078
Call No

2-15A
98
Map Block Parcel

Date	Grantor (From)	Grantee (To)	D.B.	Pg.	Type	W.D. Cons
12-28-88	Permenter, Patricia	Diane C. Permenter James C. &	768	244	WD	1230 ⁰⁰
2-10-89	Diane C. Permenter, James C. &	Delynda Q. Arp, Fred C., Jr. &	773	313	WD	135 ⁰⁰

City	G.M.D.	L.D.	L.L.	Dimensions	Acreage				
		2	60		Return	Deed	Plat	Comp.	Used
							1.55		
Subdivision					Block	Lot	Plat	Bk.	Page
Cherokee East Subdivision						38	14		152
Brief Legal Description									



Name On Return: _____
 Name On Deed: _____

Photo	Call No.

2-15A		98
Map	Block	Parcel

Property Address: _____ Property Acquired From: _____

Acquired By: Deed _____ Will _____ Approximate Date Acquired: _____ Recorded Yes _____ No _____ D.B. _____ Pg. _____ Size: (Dim. or Ac.) _____

Bounded By: N. _____ S. _____ E. _____ W. _____

Date	Grantor (From)	Grantee (To)	-D.B.	Pg.	Type	W.D. Cons.
6-25-81	REESE & WILBANKS	Permenter James	306 306	742 510	QCD WD	0 650
11-84	Permenter James	Permenter Dianne C.	432	288	QCD	0
3-13-87	Permenter, Dianne	Permenter, Patricia	610	565	WD	6 80

City	G.M.D.	L.D.	L.L.	Dimensions	Acreage				
		2	60		Return	Deed	Plat	Comp	Used
							1.55		

Subdivision	Block	Lot	Plat Book	Page
CHEROKEE EAST SUBDIVISION		38	14	152

Brief Legal Description: _____

1. The first part of the document is a list of names and addresses of the members of the committee. The names are listed in alphabetical order, and the addresses are given in full. The list includes names such as Mr. J. H. Smith, Mr. J. B. Jones, and Mr. W. C. Brown.

2. The second part of the document is a list of the names of the members of the committee who have been elected to the office of chairman and vice-chairman. The names are listed in alphabetical order, and the offices are given in full. The list includes names such as Mr. J. H. Smith, Mr. J. B. Jones, and Mr. W. C. Brown.


3. The third part of the document is a list of the names of the members of the committee who have been elected to the office of secretary and treasurer. The names are listed in alphabetical order, and the offices are given in full. The list includes names such as Mr. J. H. Smith, Mr. J. B. Jones, and Mr. W. C. Brown.

4. The fourth part of the document is a list of the names of the members of the committee who have been elected to the office of clerk and recorder. The names are listed in alphabetical order, and the offices are given in full. The list includes names such as Mr. J. H. Smith, Mr. J. B. Jones, and Mr. W. C. Brown.

5. The fifth part of the document is a list of the names of the members of the committee who have been elected to the office of auditor and comptroller. The names are listed in alphabetical order, and the offices are given in full. The list includes names such as Mr. J. H. Smith, Mr. J. B. Jones, and Mr. W. C. Brown.

Name On Return:	MAP BLOCK	PAR SUB	2-15A		99
	OLD: 0215A	099	Map	Block	Parcel
Name On Deed:	NEW: 0206A	079	Photo	Call No.	
Property Address:	Property Acquired From:				
Acquired By:	Deed <input type="checkbox"/> Will <input type="checkbox"/>	Approximate Date Acquired:	Recorded Yes <input type="checkbox"/> No <input type="checkbox"/>	D.B. <input type="checkbox"/> Pg. <input type="checkbox"/>	Size: (Dim. or Ac.)
Bounded By:	N.	S.	E.	W.	

Date	Grantor (From)		Grantee (To)		D.B.	Pg.	Type	W.D. Cons.
3-28-81	ALICE E. WILBANKS		Permenter, James		301	638	WD	6 ⁵⁰
11-84	Permenter, James		Permenter, Dianne C.		433	288	RCD	-0-
9-7-88	Permenter, Dianne C.		Prueett, William Carl & Mary Nel		737	609	WD	123 ⁰⁰
City		G.M.D.	L.D.	L.L.	Dimensions		Acreage	
			2	60			Return	Deed
							Plat	Comp.
							Used	
							1.41	
Subdivision					Block	Lot	Plat Book	Page
CHEROKEE EAST SUBDIVISION						39	14	152
Brief Legal Description:								



Name On Return:	MAP BLOCK OLD: 0215A	PAR SUB 100	2-15A		100
Name On Deed:	NEW: 0206A	080% to	Call No.	Map	Block Parcel
Property Address:	Property Acquired From:				
Acquired By:	Deed <input type="checkbox"/> Will <input type="checkbox"/>	Approximate Date Acquired:	Recorded Yes <input type="checkbox"/> No <input type="checkbox"/>	D.B. <input type="checkbox"/> Pg. <input type="checkbox"/>	Size: (Dim. or Ac.)
Bounded By:	N.	S.	E.	W.	

Date	Grantor (From)	Grantee (To)			D.B.	Pg.	Type	W.D. Cons.
	NEESE & WILBANKS							
9-9-78	Neese & Wilbanks	Grizzle, Harveu			247	138	WD	5 ⁵⁰
6-11-79	Grizzle Harvel	Brogdon, James D. & Edith			265	444	WD	43 ⁵⁰
	City	G.M.D.	L.D.	LL.	Dimensions		Acreage	
			2	60			Return	Deed
							Plat	Comp.
							1.0	Used
Subdivision					Block	Lot	Plat Book	Page
CHERRY EAST SUBDIVISION						40		
Brief Legal Description:								



Name On Return:	MAP BLOCK OLD: 0215A	PAR SUB 101	2-15A		101
Name On Deed:	NEW: 0206A	081 photo	Map	Block	Parcel

Property Address:	Property Acquired From:				
Acquired By:	Deed <input type="checkbox"/> Will <input type="checkbox"/>	Approximate Date Acquired:	Recorded Yes <input type="checkbox"/> No <input type="checkbox"/>	D.B. <input type="checkbox"/> Pg. <input type="checkbox"/>	Size: (Dim. or Ac.)
Bounded By:	N.	S.	E.	W.	

Date	Grantor (From)	Grantee (To)	D.B.	Pg.	Type	W.D. Cons.
5-26-78	PEESE, E' WILBANKS Spearman,	DORINE Jammi	239	890	WD	6 ⁰⁰

City	G.M.D.	L.D.	L.L.	Dimensions	Acreage				
		2	60		Return	Deed	Plat	Comp.	Used
Subdivision					Block	Lot	Plat Book	Page	
CHEROKEE FIRST SUBDIVISION						41			

Brief Legal Description:



Name On Return:	MAP BLOCK OLD: 0215A	PAR SUB 102	2-15A		102
Name On Deed:	NEW: 0206A	082	Photo	Call No.	Map Block Parcel

Property Address:	Property Acquired From:
-------------------	-------------------------

Acquired By:	Deed <input type="checkbox"/> Will <input type="checkbox"/>	Approximate Date Acquired:	Recorded Yes <input type="checkbox"/> No <input type="checkbox"/>	D.B. <input type="checkbox"/> Pg. <input type="checkbox"/>	Size: (Dim. or Ac.)
--------------	---	----------------------------	---	--	---------------------


Bounded By:	N.	S.	E.	W.
-------------	----	----	----	----

Date	Grantor (From)	Grantee (To)	D.B.	Pg.	Type	W.D.Cons.
6/2/83	NEESE, E & SILBANKS	Janet H. Nelson, Stephen B. &	353	467	W	61 ⁵⁰

City	G.M.D.	L.D.	L.L.	Dimensions	Acreage				
					Return	Deed	Plat	Comp.	Used
		2	60				1.0		

Subdivision	Block	Lot	Plat Book	Page
CHEROKEE EAST SUBDIVISION		42		

Brief Legal Description:



Name On Return:	MAP - BLOCK	PAR - SUB	2-15A		103		
Name On Deed:	OLD: 0215A	NEW: 0206A	083110	000	Map	Block	Parcel

Property Address:	Property Acquired From:				
Acquired By:	Deed Will	Approximate Date Acquired:	Recorded Yes No	D.B. Pg.	Size: (Dim. or Ac.)
Bounded By:	N.	S.	E.	W.	

Date	Grantor (From)	Grantee (To)	D.B.	Pg.	Type	W.D. Cons.
10-25-77	NEESE, E. WILBANKS	WILBANKS, N.S. 1/2 INT. NEESE, PIERCE T. 1/2 INT.	228	48	W	100
6-26-79	Wilbanks, N.S.	Fraser, William B.	265	247	WD	4370
9-18-91	Fraser, William B.	Young, Eugene Young Curtis	1061	256	WD	7850

City	G.M.D.	L.D.	LL	Dimensions	Acreage				
		2	60		Return	Deed	Plat	Comp.	Used
							1.07		

Subdivision	Block	Lot	Plat Book	Page
CHESTER EAST SUBDIVISION		43		

Brief Legal Description:



MAP BLOCK PAR SUB

Name On Return:	OLD: 0215A	001		
Name On Deed:	NEW: 0206A	084		

2-15A		1
Map	Block	Parcel

Property Address:		Property Acquired From:			
Acquired By:	Deed Will	Approximate Date Acquired:	Recorded Yes No	D.B. Pg.	Size: (Dim. or Ac.)
Bounded By:	N.	S.	E.	W.	

Date	Grantor (From)	Grantee (To)	D.B.	Pg.	Type	W.D.Cons.
6-13-80	Zelma Arons, Lewis Arons, Larall E	Zelma Arons Lewis Lewis, James A E	287	271	WD	2.30
11-25-86	Lewis, James A. Zelma Arons &	David E Cox, Susan S. &	582	524	W/D	12.00
2-14-87	Susan S. Cox DAVID E. E	Cox Donald L.	602	263	WD	10.50

City	G.M.D.	L.D.	L.L'	Dimensions	Acreage				
					Return	Deed	Plat	Comp.	Used
	1174	2	14			1.319			

Subdivision	Block	Lot	Plat Book	Page
John C Johnson 3/D		1	5	40

Brief Legal Description: ~~1/2~~ 0.03 AC ± Used For R/W PER 2002 DEED
 5254-295. 10/8/02 30 239



Name On Return:

Name On Deed:

ARONS, HARRY L. & ZELMA

Photo	Call No.
-------	----------

01

2-15A		1
Map	Block	Parcel

Property Address:

Property Acquired From:

Acquired By:

Deed Will

Approximate Date Acquired:

Recorded Yes No

D.B. Pg.

Size: (Dim. or Ac.)

Bounded By:

N.

S.

E.

W.


Date	Grantor (From)	Grantee (To)	D.B.	Pg.	Type	W.D.Cons.
5/4/68	Westbrook, Homer	Johnson, John C.	95	341	W/D	26 ⁸⁰ RETT
1-24-70	JOHNSTON, J.C.	"	105	22	W/D	2 ⁹⁰ RETT

City	G.M.D.	L.D.	L.L.	Dimensions	Acreage				
	1174	2	14	220 x 263 217 x 248.6	Return	Deed	Plat	Comp.	Used

Subdivision	Block	Lot	Plat Book	Page
John C. Johnson 3/0-		13	5	40

Brief Legal Description:

Lot on Documented name



MAP BLOCK PAR SUB

Property Acquired From:	OLD: 0215A
Acct. No.	NEW: 0206A

002	
085.to	Call No

2-5A		2
Map	Block	Parcel

Date	Grantor (From)	Grantee (To)	D.B.	Pg.	Type	W.D.Cons
3/88	WILSON, DONNA H.	BECKER, JON B. & SUE K.	701	468	W	81.50

City	G.M.D.	L.D.	L.L.	Dimensions	Acreage				
	1174	2	14		Return	Deed	Plat	Comp.	Used
Subdivision					Block	Lot	Plat Bk.	Page	
JOHN C. JOHNSON PROP						2	5	40	
Brief Legal Description									



Name On Return:

Photo	Call No.

2-15A		2
Map	Block	Parcel

Name On Deed:

Property Address:

Property Acquired From:

Acquired By:	Deed Will	Approximate Date Acquired:	Recorded Yes No	D.B. Pg.	Size: (Dim. or Ac.)
--------------	-----------	----------------------------	-----------------	----------	---------------------


Bounded By:	N.	S.	E.	W.
-------------	----	----	----	----

Date	Grantor (From)	Grantee (To)	D.B.	Pg.	Type	W.D. Cons.
3-15-76	Bryant, Bobby L.	ICI United States, Inc.	195	217	W	35 ⁰⁰
1976	ICI United States	Wilson, Bobby Joe & Donna H.	208	623	W	34 ⁹⁰
11-13-87	Wilson, Bobby Joe	Wilson, Donna H.	673	328	WD	-0-

City	S.M.D. L.D. L.L.			Dimensions	Acreage				
					Return	Deed	Plat	Comp.	Used
	1174	2	14						

Subdivision	Block	Lot	Plat Book	Page
John C. Johnson Prop.		2	5	40

Brief Legal Description:



Name On Return: AT 3 ALPHARETTA, GA

Photo	Call No.
-------	----------

<u>2-15A</u>		<u>2</u>
Map	Block	Parcel

Name On Deed: BRYANT, BOBBY L.

Property Address:

Property Acquired From:

Acquired By:	Deed <input type="checkbox"/> Will <input type="checkbox"/>	Approximate Date Acquired:	Recorded Yes <input type="checkbox"/> No <input type="checkbox"/>	D.B. <input type="checkbox"/> Pg. <input type="checkbox"/>	Size: (Dim. or Ac.)
--------------	---	----------------------------	---	--	---------------------


Bounded By:	N.	S.	E.	W.
-------------	----	----	----	----

Date	Grantor (From)	Grantee (To)	D.B.	Pg.	Type	W.D.Cons.
<u>1/24/70</u>	<u>Johnson, John C.</u>	<u>LARRY L. ARONS, Zelma</u>	<u>105</u>	<u>21</u> <u>22</u>	<u>WD</u>	<u>90</u> <u>2 RETT</u>
<u>11-28-69</u>	<u>JOHNSON, JOHN C.</u>		<u>104</u>	<u>223</u>	<u>W/O</u>	<u>25⁰⁰</u> <u>RETT</u>
<u>9/3/71</u>	<u>YOUNG, CHARLES E</u>		<u>116</u>	<u>123</u>	<u>WD</u>	<u>29.80</u> <u>RETT</u>

City	G.M.D.	L.D.	L.L.	Dimensions	Acreage				
					Return	Deed	Plat	Comp.	Used
	<u>1174</u>	<u>2</u>	<u>14</u>	<u>220 x 278</u> <u>217.5 x 263</u>					

Subdivision	Block	Lot	Plat Book	Page
<u>John C. Johnson Prop.</u>		<u>2</u>	<u>5</u>	<u>40</u>

Brief Legal Description: lot on Dogwood lane



MAP BLOCK PAR SUB


Name On Return: OLD: 0215A	003
Name On Deed: NEW: 0206A	086.oto Call No.

2-15A		3
Map	Block	Parcel

Property Address:				Property Acquired From:			
Acquired By:	Deed Will	Approximate Date Acquired:	Recorded Yes No	D.B.	Pg.	Size: (Dim. or Ac.)	
Bounded By:	N.	S.	E.	W.			

Date	Grantor (From)	Grantee (To)	D.B.	Pg.	Type	W.D. Cons.
2-6-79	Bobo, William W.	Cherokee Federal ^{Loan} Savings	256	308	DUP	46 ⁹⁰
6-17-80	Cherokee Federal ^{Loan} Sav ^e	Spruill, Cecil G.	288	683	LTD WD	54.00

City	G.M.D.	L.D.	L.L.	Dimensions	Acreage				
					Return	Deed	Plat	Comp.	Used
	1174	2	14	220 x 307 221 x 278		1.35			
Subdivision					Block	Lot	Plat Book	Page	
John C. Johnson						3	5	40	
Brief Legal Description: Lot - Dogwood Lane									



Name On: 724 W Peachtree St Suite 2
 Return: ATLANTA

Photo	Call No.

2-15A		3
Map	Block	Parcel

Name On Deed: BRYANT, Hugh & Frances

Property Address:

Property Acquired From:


Acquired By: Deed Will Approximate Date Acquired: _____ Recorded Yes No D.B. _____ Pg. _____ Size: (Dim. or Ac.)

Bounded By: N. _____ S. _____ E. _____ W. _____

Date	Grantor (From)	Grantee (To)	D.B.	Pg.	Type	W.D.Cons.
5-9-68	Westbrook, Thomee	Johnson, John E.	96	311	W/D	20⁰⁰ Ret
9-28-71	Johnson, J. C.		116	538	WD	3³⁰/275
9-30-75	BRYANT, Hugh & Frances	Bobo, William W.	186	671	WD	5 ⁶⁰

City	G.M.D.	L.D.	L.L.	Dimensions	Acreage				
	1174	2	14	220 x 307 221 x 278	Return	Deed	Plat	Comp.	Used
						1.35			
Subdivision					Block	Lot	Plat Book	Page	
John E. Johnson						3	5	40	

Brief Legal Description:
 Lot - Dogwood lane





OLD: 0215A
NEW: 0206A

004
087
Photo Coll No.

2-15A
Map Block Parcel
4

Name On Return: _____
Name On Deed: FRIEDMAN, Thomas E. & Julia L.

Property Address: _____ Property Acquired From: _____

Acquired By: Deed Will _____ Approximate Date Acquired: _____ Recorded Yes No _____ D.B. Pg. _____ Size: (Dim. or Ac.)


Bounded By: N. S. E. W.

Date	Grantor (From)	Grantee (To)	D.B.	Pg.	Type	W.D. Cons.
5/9/68	Westbrook, Homer	Johnson, John C.	95	341	WD	20 ³⁰ pett
10-12-71	Johnson, J.C.	HAWKINS, Joseph T.	117	65	WD	—
2-9-74	Friedman, THOS. E.	HAWKINS, Joseph T.	157	609	WD	

City	G.M.D.	L.D.	L.L.	Dimensions	Acreage				
				220 x 307	Return	Deed	Plat	Comp.	Used
	1174	2	14	278.5 x 329.30					

Subdivision	Block	Lot	Plat Book	Page
J.C. Johnson 3/0		4	5	110

Brief Legal Description: Lot on Diagrammed here




Name On Return:	OLD: 0215A	MAP BLOCK	PAR SUB	005		2-15A		5
Name On Deed:	NEW: 0206A		088 photo	Cell No.		Map	Block	Parcel

Property Address:	<i>Downward Lane</i>			Property Acquired From:	
Acquired By:	Deed <input type="checkbox"/> Will <input type="checkbox"/>	Approximate Date Acquired:	Recorded Yes <input type="checkbox"/> No <input type="checkbox"/>	D.B. <input type="checkbox"/> Pg. <input type="checkbox"/>	Size: (Dim. or Ac.)
Bounded By:	N.	S.	E.	W.	

Date	Grantor (From)	Grantee (To)	D.B.	Pg.	Type	W.D. Cons.
12-4-80	Vernie C. Long, Calvin A. &	Julia H. Ferrey, John R. &	296	636	WD	7.50
4-11-84	Julia H. Ferrey, John R. &	Barnes, Phillip A.	398	148	WD	10 ⁰⁰

City	G.M.D.	L.D.	L.L.	Dimensions	Acreage				
					Return	Deed	Plat	Comp.	Used
		2	14			2.28			
Subdivision					Block	Lot	Plat Book	Page	
<i>J.C. Johnston 3/D</i>						5	5	40	

Brief Legal Description:



Name On Return:

Photo Call No.

2-15A 5
Map Block Parcel

Name On Deed: FRANZ, Kenneth L. & Floretta E

Property Address:

Property Acquired From:

Acquired By: Deed Will Approximate Date Acquired: Recorded Yes No D.B. Pg. Size: (Dim. or Ac.)


Bounded By: N. S. E. W.

Date	Grantor (From)	Grantee (To)	D.B.	Pg.	Type	W.D.Cons.
5/9/68	Westbrook, Homer	Johnson, John C.	95	541	WD	20⁰⁰
11-2-71	Johnson, J.C.		117	579	WD	4⁸⁰/₁₀₀
8-12-72	FRANZ, KENNETH R.	LONG, CALVIN A. & VERNIE C.	129	233	W/D	7 ⁰⁰

City	G.M.D.	L.D.	L.L.	Dimensions	Acreage				
				220 x 329	Return	Deed	Plat	Comp.	Used
		2	14	220' x 131' 23.24.0'					

Subdivision	Block	Lot	Plat Book	Page
J.C. Johnson S/D		5	5	46

Brief Legal Description: Lot on Pegasus Lane



MAP BLOCK PAR SUB
 OLD: 0215A _____ 006 _____
 NEW: 0206A _____ 089 _____

2-15A		6
Map	Block	Parcel

Name On Return: _____
 Name On Deed: HINES, F.
 Property Address: Rt. 4 Dogwood Lane
 Property Acquired From: _____

Acquired By: Deed _____ Will _____
 Approximate Date Acquired: _____
 Recorded Yes _____ No _____
 D.B. _____ Pg. _____
 Size: (Dim. or Ac.) _____

Bounded By: N. _____ S. _____ E. _____ W. _____

Date	Grantor (From)	Grantee (To)	D.B.	Pg.	Type	W.D. Cons.
5/9/68	Wes. Hook, Homer	John C.	95	341	WD	20 ⁰⁰ / _{RETT}
1-6-71	JOHNSTON, J.C. - W	Louise H.	110	395	W/D	32. ⁰⁰ / _{RETT}
10-1-84	Hines Ruby W. Estes	Smith, Virgil V. &	421	410	WD	81 ³⁰ / _{2/10}

City	G.M.D.	L.L.	L.L.	Dimensions	Acreage				
					Return	Deed	Plat	Comp.	Used
			14	230 x 3 1/2					
Subdivision					Block	Lot	Plat Book	Page	
J.C. Johnson S/O						6	5	40	

Brief Legal Description: Lot on Dogwood Lane



MAP BLOCK PAR SUB



Name On Return:

OLD: 0215A

007

Name On Deed: *HINES, Ru*

NEW: 0206A

090

2-15A		7
Map	Block	Parcel

Property Address: *Rt. 4 Dogwood Lane*

Property Acquired From:

Acquired By: Deed Will Approximate Date Acquired: Recorded Yes No D.B. Pg. Size: (Dim. or Ac.)

Bounded By: N. S. E. W.

Date	Grantor (From)	Grantee (To)	D.B.	Pg.	Type	W.D.Cons.
5/9/68	Westbrook, Homer	Johnson, John C.	95	341	WD	20 ⁰⁰ Ret
1-6-71	JOHNSTON, J.C.		110	395	W/D	32 ⁰⁰ Ret
10-1-84	Hines, Ruby W. Estates	Louise H. Smith, Virgil V. &	421	410	WD	81 ³⁰ / 2 lots

City	G.M.D.	L.D.	L.L.	Dimensions	Acreage				
	1174	2	14	297.5 x 252.1 327 x 382.2 ± 1.0'	Return	Deed	Plat	Comp.	Used


Subdivision	Block	Lot	Plat Book	Page
<i>John C. Johnson, S/D</i>		<i>7 1/2</i>	<i>5</i>	<i>40</i>

Brief Legal Description: *lot on Dogwood Lane Parcel 2-15A-6 COMBINED*
 PER OWNER & B.O.A. OFFICE REQUEST, 8/8/93



Name On Return:	OLD: 0215A	MAP BLOCK	PAR SUB	008			
Name On Deed:	NEW: 0206A			091	No	Co	No
				2-15A		8	
Property Address:				Property Acquired From:			
Acquired By:	Deed Will	Approximate Date Acquired:	Recorded Yes No	D.B.	Pg.	Size: (Dim. or Ac.)	
Bounded By:	N.	S.	E.	W.			

Date	Grantor (From)	Grantee (To)	D.B.	Pg.	Type	W.D.Cons.
5/9/68	Lestbrook Homer	Johnson, John C.	95	341	WD	20 ⁰⁰ Ret
9-2-71	Johnson, J.C.	Brannen, W.A.	116	118	WD	7 ⁵⁰ Ret
10/31/73	Brannen, W.A.	Cable, Jerry Michael	153	245	W	
	City	G.M.D.	L.D.	L.L.	Dimensions	Acreage
		1174	2	14	90' x 382.2' 712.2'	Return Deed Plat Comp. Used
Subdivision			Block	Lot	Plat Book	Page
J.C. Johnson S/O				8	5	40
Brief Legal Description:						
Lot on Dogwood Lane						



Property	MAP BLOCK PAR SUB		
Acquired From:	OLD: 0215A	009	
Acct. No.	NEW: 0206A	092s	Call No
		2-5A	9
		Map	Block Parcel

Rec. 11-2-93

Date	Grantor (From)	Grantee (To)	D.B.	Pg.	Type	W.D. Cons
7/3/90	KATHYRN Jane Brown, Jackie G. & F.	Fleet Finance, Inc. of Ga.	881	447	DUP	210ts 7820 *
8/28/90	Fleet Finance, Inc. of Ga.	Forrester, Sallye	899	331	W	93 ²⁰ 210ts
12/2/91	Forrester, Sallye	Gross, Mark A. ⁵ / ₈ Gail	1318	26	W/D	98 ⁰⁰

City	G.M.D.	L.D.	L.L.	Dimensions	Acreage				
		2	14		Return	Deed	Plat	Comp.	Used

Subdivision	Block	Lot	Plat	Bk.	Page
J. C. Johnson		9	5		40

Brief Legal Description



Name On Return:

Photo Call No.

2-15A Map Block Parcel 9

Name On Deed: *Brown, Jackie C. & Kathryn*

Property Address: Property Acquired From:

Acquired By: Deed Will Approximate Date Acquired Recorded Yes No D.B. Pg. Size (Dim. or Ac.)

Bounded By: N. S. E. W.

Recorded 7-21-87

Date	Grantor (From)	Grantee (To)	D.B.	Pg.	Type	W.D. Cons.
5/9/68	Westbrook, Homer	Johnson, John C.	95	341	WD	20 ²⁰ ret
11-18-71	Johnson, J.C.	Kathryn Jane	118	225	WD	
4-72	Johnston, John C.	Brown, Jackie C. &	726 644	200 424	WD DCD	

City	G.M.D.	L.D.	L.L.	Dimensions	Acreage				
	1174	2	14	200 x 336.7 280 x 378.37 P.O.	Return	Deed	Plat	Comp.	Used

Subdivision	Block	Lot	Plat Book	Page
<i>J.C. Johnson s/o</i>		9	5	40

Brief Legal Description:
Lot on Dagwood Lane



MAP	BLOCK	PAR	SUB
OLD: 0215A		010	
NEW: 0206A		093 to	Call No

Property
Acquired From:
Acct. No.

2-15A		10
Map	Block	Parcel


Rec. 11-2-92

Date	Grantor (From)	Grantee (To)	D.B.	Pg.	Type	W.D. Cons
8/28/90	Fleet Finance Inc. of Ga.	FORRESTER, SALLYE	899	331	W	93 ⁰⁰ / ₂₁₀ ts
12/2/91	FORRESTER, SALLYE	GROSS, MARK A. & GAIL	1318	211	WD	98 ⁰⁰ / ₂₁₀ ts
9/2/94	GAIL GROSS, MARK A.	ARNOLD, JOHN & DIBIA SAS ENTERPRISES	1916	170	WD	22 ⁵⁴

City	G.M.D.	L.D.	L.L.	Dimensions	Acreage				
					Return	Deed	Plat	Comp.	Used

Subdivision	Block	Lot	Plat	Bk.	Page
J.C. Johnson s/d	10	5	5		40

Brief Legal Description



Name On Return:

Photo	Call No.
-------	----------

2-15A		10
Map	Block	Parcel

Name On Deed: *Brown Jackie C. & Kathryn*

Property Address:

Property Acquired From:

Acquired By:	Deed Will	Approximate Date Acquired:	Recorded Yes No	D.B. Pg.	Size (Dim. or Ac.)
--------------	-----------	----------------------------	-----------------	----------	--------------------

Bounded By:	N.	S.	E.	W.
-------------	----	----	----	----


Date	Grantor (From)	Grantee (To)	D.B.	Pg.	Type	W.D. Cons.
5/9/68	Westbrook, Homer	Johnson, John C.	95	341	WD	20 ⁰⁰ Ref
11-18-71	Johnson, J.C.		118	225	WD	
7/3/90	^{Kathryn} Brown, Jackie C. &	Fleet Finance, Inc. of Ga.	881	447	DUP	210ts 28 ²⁰ *

City	G.M.D.	L.D.	L.L.	Dimensions	Acreage				
					Return	Deed	Plat	Comp.	Used
	1174	2	14	188 x 378 177 x 14435 12.0'					

Subdivision	Block	Lot	Plat Book	Page
J.C. Johnson s/o		10	5	40

Brief Legal Description: *lot on Dogwood lane*





Name On Return:

Photo Call No.

2-15A 11
Map Block Parcel

Name On Deed: BUTTERWORTH, CHARLES G. JR.

Property Address: Rt. 4 Dogwood Lane

Property Acquired From:

Acquired By: Deed Will Approximate Date Acquired: Recorded Yes No D.B. Pg. Size: (Dim. or Ac.)

Bounded By: N. S. E. W.


Date	Grantor (From)	Grantee (To)	D.B.	Pg.	Type	W.D. Cons.
5/9/68	Westbrook, Homer	Johnson, John C.	95	341	WD	20 ³⁰ RETT
8-7-70	JOHNSTON, J. C.		107	525	W/D	25 ⁵⁰ RETT
5-30-85	Rebecca O. Butterworth, Charles G. Jr.	Linda C. Hunsucker, Howard Calvin	461	317	WD	87 ⁹⁰

City	G.M.D.	L'D.	L.L.	Dimensions	Acreage				
					Return	Deed	Plat	Comp.	Used
	1174	2	14	271.7' x 245' 275.4' x 253.4' 110' +					

Subdivision	Block	Lot	Plat Book	Page
J. C. Johnson, S/O		11	5	40

Brief Legal Description: lot on Dogwood Lane





Name On Return:

Photo	Call No.
-------	----------

2-15A		12
Map	Block	Parcel

Name On Deed: BUTTERWORTH, CHARLES G. JR.

Property Address:

Property Acquired From:

Acquired By:	Deed <input type="checkbox"/> Will <input type="checkbox"/>	Approximate Date Acquired:	Recorded Yes <input type="checkbox"/> No <input type="checkbox"/>	D.B. <input type="checkbox"/> Pg. <input type="checkbox"/>	Size: (Dim. or Ac.)
--------------	---	----------------------------	---	--	---------------------


Bounded By:	N.	S.	E.	W.
-------------	----	----	----	----

Date	Grantor (From)	Grantee (To)	D.B.	Pg.	Type	W.D. Cons.
5/9/68	Westbrook, Homer	Johnson, John C.	95	341	W/D	20 ⁰⁰ RETT
10-4-69	JOHNSTON, J.C.		103	198	W/D	2 ⁵⁰ RETT
11-19-85	Rebecca O. Butterworth, Charles G. Jr.	Eleanor A. Conklin Hunsucker Linda C. &	499	90	W	10 ⁰⁰ RETT

City	G.M.D.	L.D.	L.L.	Dimensions	Acreage				
	1174	2	14	250 x 253.4' 250' x 240' 6" x 8'	Return	Deed	Plat	Comp.	Used

Subdivision	Block	Lot	Plat Book	Page
J.C. Johnson 9/0		12	5	40


Brief Legal Description: Lot on Dogwood lane



Name On Return:	MAP BLOCK PAR SUB OLD: 0215A 013		
Name On Deed: STRICKLAND	NEW: 0206A	096 to	Call for
Property Address:		Property Acquired From:	
Acquired By:	Deed <input type="checkbox"/> Will <input type="checkbox"/>	Approximate Date Acquired:	Recorded Yes <input type="checkbox"/> No <input type="checkbox"/>
Bounded By:	N.	S.	E.
			W.

2-15A		13
Map	Block	Parcel

Date	Grantor (From)	Grantee (To)	D.B.	Pg.	Type	W.D.Cons.
5/9/68	Westbrook, Homer	Johnson, John C.	95	341	w/d	20 ⁰⁰ 20 ⁰⁰ 20
11-2-71	John Cox, J.C.	EDNA MAE STRICKLAND, R. MACON	117	515	WD	
9/30/98	Edna Mae Strickland, R. Macon	Lundie, Michael E.	3407	340	w/d	154 ⁰⁰
City		G.M.D.	L.D.	L.L.	Dimensions	Acreage
		1174	2	14	250 x 250.3 250 x 238	Return Deed Plat Comp. Used
Subdivision			Block	Lot	Plat Book	Page
T.C. Johnson S/D				13	5	46
Brief Legal Description:						
Lot on Dogwood lane						



Name On Return:	MAP BLOCK PAR SUB OLD: 0215A 014		
Name On Deed: <i>STRICKLAND</i>	NEW: 0206A	097	Call 1
Property Address:		Property Acquired From:	
Acquired By:	Deed <input type="checkbox"/> Will <input type="checkbox"/>	Approximate Date Acquired:	Recorded Yes <input type="checkbox"/> No <input type="checkbox"/>
Bounded By:	N.	S.	E. W.


2-15A		14
Map	Block	Parcel

Date	Grantor (From)	Grantee (To)	D.B.	Pg.	Type	W.D.Cons.
5/9/68	Westbrook, Homer	Johnson, John C.	95	341	WD	20 ⁰⁰ Part
11-2-71	Johnson, J.C.	STRICKLAND, R. MACDONALD	117	515	WD	—
9/30/98	Strickland, R. Macdonald	Lundie, Michael E.	3407	340	W/D	154.00

City	G.M.D.	L.D.	L.L.	Dimensions	Acreage				
					Return	Deed	Plat	Comp.	Used
	1174	2	14	271.7 x 238 269.6 x 247.2					

Subdivision	Block	Lot	Plat Book	Page
J.C. Johnson S/D		14	5	40

Brief Legal Description:
lot on Deed 1174




Property Acquire From: Acct. No. 510
 MAP BLOCK PAR SUB
 OLD: 0215A 015
 NEW: 0206A 098

2-15A 15
 Map Block Parcel

Date	Grantor (From)	Grantee (To)	D.B.	Pg.	Type	W.D. Cons
1-12-87	Mary G. Albritton, Terry L.	McCance, Delores	597	635	WD	94 ⁰⁰
7-30-90	McCance, Delores	Larkey, Kathryn L.	887	378	WD	82 ⁷⁰

City	G.M.D.	L.D.	L.L.	Dimensions	Acreage				
		2	14		Return	Deed	Plat	Comp.	Used
Subdivision					Block	Lot	Plat	Bk.	Page
J.C. Johnson S/D						15	5		40
Brief Legal Description									



Name On Return:

Name On Deed:

Property Address:

Property Acquired From:

Photo	Call No.

2-15A		15
Map	Block	Parcel

Acquired By:	Deed _____ Will _____	Approximate Date Acquired:	Recorded Yes _____ No _____	D.B. _____ Pg. _____	Size: (Dim. or Ac.)
--------------	-----------------------	----------------------------	-----------------------------	----------------------	---------------------

Bounded By:	N.	S.	E.	W.
-------------	----	----	----	----

Date	Grantor (From)	Grantee (To)	D.B.	Pg.	Type	W.D. Cons.
8-28-77	LYNN, Ralph W. Jr.	Running, Russell A. + Susan	217	47	W	3950
11/15/83	^{SUSAN} RUNNING RUSSELL A. +	EVERETT JOHN A. + BRENDA J.	374	338	WD	46.60 + 32,000 ASUM
7-12-85	Everett, John A. + Brenda J.	^{Mary G.} Albritton, Jerry L. +	470	212	WD	85 ⁰⁰

City	G.M.D.	L.D.	L.L.	Dimensions	Acreage				
					Return	Deed	Plat	Comp.	Used
		2	14						

Subdivision	Block	Lot	Plat Book	Page
J.C. Johnson S/D		15	5	40

Brief Legal Description:



Name On Return:
Name On Deed:

Photo Call No.

2-15A ✓
~~2-15A~~ **15**
Map Block Parcel

Property Address: Property Acquired From:

Acquired By: Deed Will Approximate Date Acquired: Recorded Yes No D.B. Pg. Size (Dim. or Ac.)

Bounded By: N. S. E. W.

Date	Grantor (From)	Grantee (To)	D.B.	Pg.	Type	W.D.Cons.
5-17-67	Westbrook, Homer	Johnson, John C.	75	344	W/D	20 ⁰⁰ RRH
2-30-72	JOHNSTON, JOHN C.	TAYLOR, JACK & AUDREY G.	123	57	W/D	33. ⁰⁰ RRH
	Taylor, Jack & Audrey G.	Lynn, Ralph Jr.	152	51	W	6 ⁶⁰

City	G.M.D.	L.D.	L.L.	Dimensions	Acreage				
					Return	Deed	Plat	Comp.	Used
	1174	2	14	435 x 247.2 250.4 x 375 1/2					

Subdivision	Block	Lot	Plat Book	Page
T.C. Johnson S/D		15	5	40

Brief Legal Description:
Lot on Dequered Lane



5
6

Name On Return:	MAP BLOCK PAR SUB OLD: 0215A 016	2-15A		16
Name On Deed: <i>HILSON, KE</i>	NEW: 0206A	099		
Property Address:		Property Acquired From:		

Acquired By:	Deed Will	Approximate Date Acquired:	Recorded Yes No	D.B. Pg.	Size (Dim. or Ac.)
Bounded By:	N.	S.	E.	W.	

Date	Grantor (From)	Grantee (To)	D.B.	Pg.	Type	W.D. Cons.
5/9/68	Westbrook, Homer	Johnson, John C.	95	341	w/d	20 ⁰⁰ Ret
2-18-71	JOHNSTON, J.C. EMOP	OK	111	383	w/d	3 ⁰⁰ Ret
9/29/00	HILSON, KENNETH E. ANNA L.	BATES, MITCHELL B.	4331	285	w/d	16 ⁰⁰ Ret
	City	G.M.D.	L.D.	L.L.	Dimensions	Acreage
		1174	2	14	363.5 x 375 21-304	Return Deed Plat Comp. Used
	Subdivision		Block	Lot	Plat Book	Page
	J.C. Johnson S/O			16	5	40
Brief Legal Description:						
lot on Dogwood lane						

MAP BLOCK PAR SUB

Name On Return: OLD: 0215A
 Name On Deed: NEW: 0206A

017
 100 Photo Call No.

2-15A		17
Map	Block	Parcel

Property Address: _____ Property Acquired From: _____

Acquired By: Deed Will _____ Approximate Date Acquired: _____ Recorded Yes No _____ D.B. Pg. _____ Size: (Dim. or Ac.) _____

Bounded By: N. S. E. W.

Date	Grantor (From)	Grantee (To)	D.B.	Pg.	Type	W.D. Cons.
8-28-78	Cook, Penny Moore	Wright, Earl Wesley, Jr.	246	84	WD	-0-
9-5-78	Wright, Earl W. JR.	Ferrey, John B + Julia H	246	85	WD	59 ⁹⁰
9-83	Ferrey, John + Julia H.	Charles, Darrell + Sarah A	369	67	WD	17. ⁴⁰

City	G.M.D.	L.D.	L.L.	Dimensions	Acreage				
	1174	2	14	380 x 304 255.5'	Return	Deed	Plat	Comp.	Used
						1.02			

Subdivision	Block	Lot	Plat Book	Page
J. C. Johnson 5/D		17	5	40

Brief Legal Description: Lot on Dogwood Lane.

1

2

3

4

Name On Return:

Photo Call No.

2-15A 17
Map Block Parcel

Name On Deed: WALLACE, DAVID J.

Property Address:

Property Acquired From:

Acquired By: Deed Will Approximate Date Acquired: Recorded Yes No D.B. Pg. Size (Dim. or Ac.)

Bounded By: N. S. E. W.


Date	Grantor (From)	Grantee (To)	D.B.	Pg.	Type	W.D.Cons.
11/24/70	Johnson, John C.	Wallace, Cynthia M. ^{David J.}	105	24	WD	2 ⁴⁰ Ret
11/1/74	WALLACE, DAVID & CYNTHIA	BURRELL, LARRY	177	529	W/D	3 ⁹⁰
10/28/77	BURRELL, LARRY	^{PENNY MOORE} WRIGHT, EARL W. JR.	228	326	4	51.40

City	G.M.D.	L.D.	L.L.	Dimensions	Acreage				
					Return	Deed	Plat	Comp.	Used
	1174	2	14	380 x 304 3235.5 x 3.5		1.02			

Subdivision	Block	Lot	Plat Book	Page
J.C. Johnson 3/0		17	5	40

Brief Legal Description: Lot on Dogwood lane





Name On Return:

Name On Deed:

Property Address:

Property Acquired From:

Photo	Call No.

2-15A		18
Map	Block	Parcel

Acquired By:	Deed <input type="checkbox"/> Will <input type="checkbox"/>	Approximate Date Acquired:	Recorded Yes <input type="checkbox"/> No <input type="checkbox"/>	D.B. <input type="checkbox"/> Pg. <input type="checkbox"/>	Size: (Dim. or Ac.)
--------------	---	----------------------------	---	--	---------------------


Bounded By:	N.	S.	E.	W.
-------------	----	----	----	----

Date	Grantor (From)	Grantee (To)	D.B.	Pg.	Type	W.D. Cons.
10/28/77	BURRELL LARRY L.	PENNY MOORE WRIGHT WRIGHT, EARL W. JR &	228	326	W	51.40
	(DIVORCE ACTION)					
8-28-78	COOK, PENNY MOORE	WRIGHT, EARL WESLEY JR.	246	84	WD	-0-
9-5-78	WRIGHT EARL W. JR.	FARREY, JOHN B. + JULIA H.	246	85	WD	59.90

City	G.M.D.	L.D.	L.L.M.	Dimensions	Acreage				
					Return	Deed	Plat	Comp.	Used
	1174	2	14						

Subdivision	Block	Lot	Plat Book	Page
		18	5	40

Brief Legal Description: *Lot On Sequoia Lane*



Name On Return:

Photo	Call No.

2-15A		18
Map	Block	Parcel

Name On Deed: FRIEDMAN, Thomas E. & Julia L.

Property Address:

Property Acquired From:

Acquired By: Deed Will Approximate Date Acquired: Recorded Yes No D.B. Pg. Size: (Dim. or Ac.)

Bounded By: N. S. E. W.

Date	Grantor (From)	Grantee (To)	D.B.	Pg.	Type	W.D. Cons.
5/9/68	Westbrook, Homer	Johnson, John C.	95	341	WD	20 ⁰⁰ 20
70-12-71	Johnson, J. C. & Julia L.		117	65	WD	
2-9-74	Friedman, Thomas E.	BURPEL, LARRY L.	157	568	WD	

City	G.M.D.	L.D.	L.L.	Dimensions	Acreage				
					Return	Deed	Plat	Comp.	Used
	1174	2	14	320 x 255.5 230.4 x 257					

Subdivision	Block	Lot	Plat Book	Page
J. C. Johnson S/O		18	5	40

Brief Legal Description:
 Lot on [unclear] home



MAP BLOCK PAR SUB

Property Acquired From: OLD: 0215A 019

Acct. NO. NEW: 0206A 102

2-15A		19
Map	Block	Parcel

Date	Grantor (From)	Grantee (To)	D.B.	Pg.	Type	W.D. Cons
3-4-87	^{W. H. W.} Mahrffey, John R. &	Manus, Glenn E.	607	460	WD	65 ⁰⁰
12-21-92	Manus, Glenn E.	^{Sue G.} Manus, Glenn E. &	1365	170	W.D	0

City	G.M.D.	L.D.	L.L.	Dimensions	Acreage				
		2	14		Return	Deed	Plat	Comp.	Used

Subdivision	Block	Lot	Plat	Bk.	Page
J.C. Johnston S/D		19	5		40

Brief Legal Description



Name On Return:

Photo Call No.

2-15A
19
Map Block Parcel

Name & Deed: STEPHENS, CHARLES F.

Property Address:

Property Acquired From:

Acquired By: Deed Will Approximate Date Acquired: Recorded Yes No D.B. Pg. Size (Dim. or Ac.)

Bounded By: N. S. E. W.

Date	Grantor (From)	Grantee (To)	D.B.	Pg.	Type	W.D.	Cons.			
5/9/68	Westbrook, Homer	Johnson, John C.	95	341	WD	20	⁰⁰ Ret			
5-1-70	JOHNSTON, J.C.		106	246	W/D	24	⁵⁰ Ret			
11-24-80	Stephens, Charles F.	Mattaffei, John ^{net w.} &	296	776	WD	-0-				
	City	G.M.D.	L.D.	LL	Dimensions	Acreage				
		1174	2	14	265.8 x 257 269.6 x 264.6	Return	Deed	Plat	Comp.	Used
	Subdivision					Block	Lot	Plat Book	Page	
	J. C. Johnson ^{S/P}						19	5	40	
Brief Legal Description: Lot on Dogwood lane.										



Name On Return:		MAP BLOCK	PAR SUB	2-15A		20	
Name On Deed:		OLD: 0215A	020	Map	Block	Parcel	
NEW: 0206A		103 lots Call No.					
Property Address:				Property Acquired From:			
Acquired By:	Deed Will	Approximate Date Acquired:	Recorded Yes No	D.B. Pg.	Size (Dim. or Ac.)		
Bounded By:	N.	S.	E.	W.			

Date	Grantor (From)	Grantee (To)	D.B.	Pg.	Type	W.D. Cons.
5/9/68	Westbrook, Homer	Johnson, John C.	95	341	WD	20 RD PATT
10-12-71	Johnson, J.C.		117	67	WD	3.69 RD PATT

City	G.M.D.	L.D.	L.L.	Dimensions	Acreage				
					Return	Deed	Plat	Comp.	Used
	1174	2	14	250 x 264.6 250 x 256.3					

Subdivision	Block	Lot	Plat Book	Page
J.C. Johnson S/O		20	5	40

Brief Legal Description: Lot in Dogwood Lane

